



EMERGENCY TRACKING TOOL (ETT)

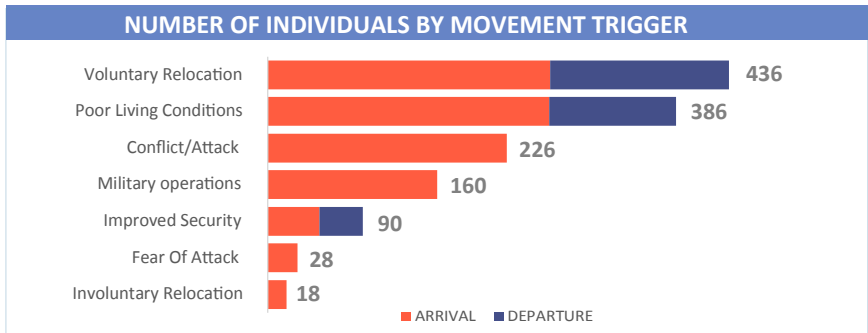
DTM Emergency Tracking Tool (ETT) is deployed to track and provide up-to-date information on sudden displacement and other population movements

ETT Report: No. 139 | 30 September - 6 October 2019

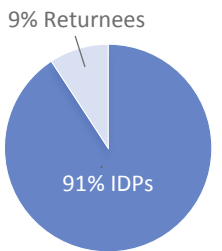
MOVEMENTS	NEW ARRIVAL SCREENING BY NUTRITION PARTNERS
<p>Arrivals: 1,014 individuals</p> <p>Departures: 330 individuals</p>	<p>116 Children (6-59 months) screened for malnutrition</p> <p>MUAC category of screened children</p> <p>Green: 97 Yellow: 14 Red: 5</p>

From the period 30 September – 6 October 2019, a total of 1,344 movements were recorded, which were composed of 1,014 arrivals and 330 departures. Arrivals were recorded at locations in Askira/Uba, Bama, Damboa, Dikwa, Gwoza, Kaga, Kala/Balge, Konduga, Maiduguri, Mobbar, Monguno and Ngala Local Government Areas (LGAs) of Borno State. Arrivals were also recorded in Gombi, Hong, Maiha, Michika, Mubi North, Numan, Song and Yola South LGAs of Adamawa State. Departures were recorded in Maiduguri Metropolitan Council, Askira/Uba, Bama and Kala/Balge LGAs of Borno State. Departures were also recorded in Girei, Gombi, Hong, Madagali, Maiha, Michika, Numan, Song and Yola South LGAs of Adamawa State.

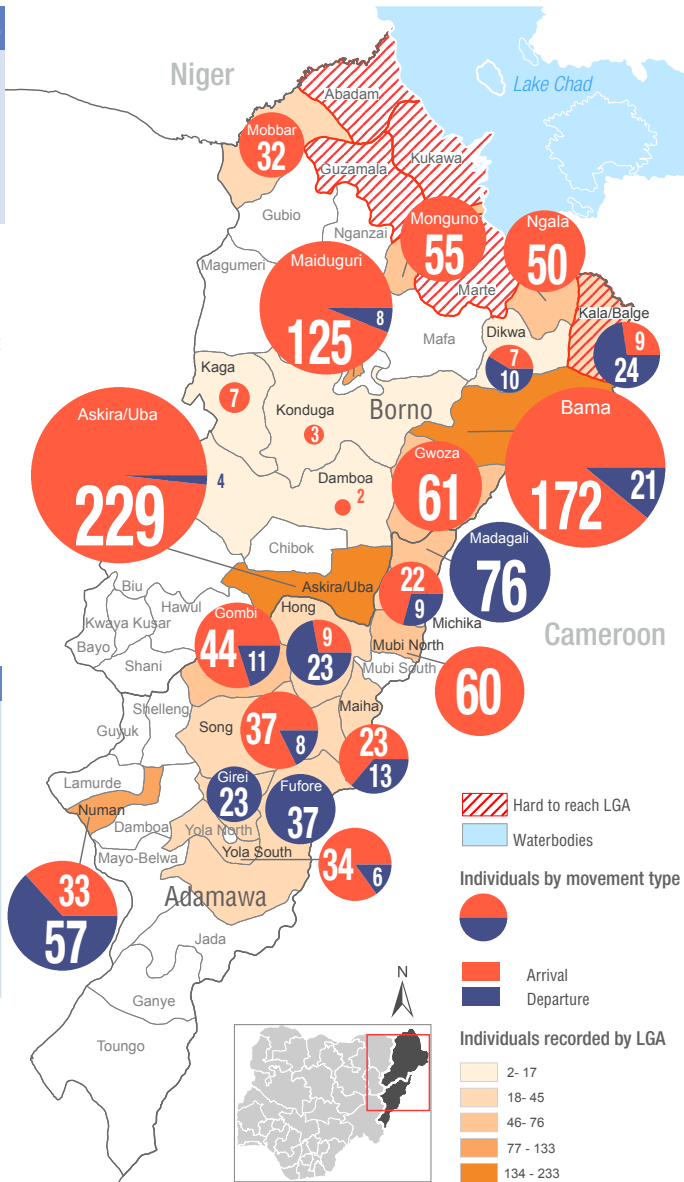
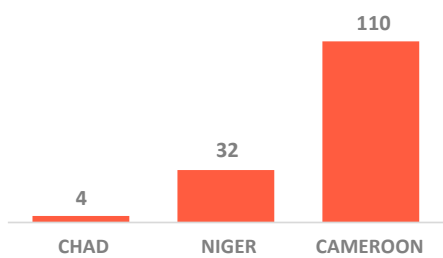
ETT assessments identified the following movement triggers: voluntary relocation (32%), poor living conditions (29%), conflict/attack (17%), military operations (12%), improved security (7%), fear of attack (2%) and involuntary relocation (1%).



Affected population



Arrivals from Neighbouring Countries



* Movements in Kala/Balge were captured by ETT outreach staff in the LGA

SUMMARY OF MAJOR MOVEMENTS

Askira/Uba: 229 arrivals and 4 departures were recorded in Askira/Uba LGA of Borno State. The arrivals include 9 from Akko LGA of Gombe State. Other arrivals include 18 from K/Wuro Ngayandi ward and 202 from Chull/Rumirgo ward and were tracked at Mussa and Uba wards. The 4 departures were from Hausara/Tampul Ward. 71% of the of the new arrivals reported to have relocated due to the ongoing conflict, 12% due to improved security, 9% due to fear of attack while 8% were reportedly due to poor living conditions. The departures were all voluntary.

Bama: 172 arrivals and 21 departures were recorded in Bama LGA of Borno State. The arrivals include 35 from Darajamal ward and 18 from Buduwa/Bula Chirabe ward. Other arrivals include 78 from Mora in Cameroon, 22 from Dalori/Wanori ward of Konduga LGA, 13 from Mafa ward of Mafa LGA and 6 from Pulka/Boko ward of Gwoza LGA. The 21 departures were from Buduwa/Bula Chirabe ward. 53% of the new arrivals reported to have relocated due to poor living conditions, 36% relocated voluntarily while 10% were reportedly involuntary. The departures were all voluntary.

Maiduguri: 125 arrivals and 8 departures were recorded in Maiduguri Metropolitan Council of Borno State. The arrivals include 7 from Benishikh ward of Kaga LGA. Other arrivals include 101 from Jewu/Lambo, 9 from Auno Chabbol and 8 from Sojiri/Nguro-Nguro wards of Konduga LGA. The 8 departures were from Mafoni ward. 88% of the new arrivals reported to have relocated due to military operations, 6% due to fear of attack while 10% were reportedly due to poor living conditions. The departures were due to poor living conditions.

Numan: 33 arrivals and 57 departures were recorded in Numan LGA of Borno State. The arrivals include 17 from Sabon Pegi ward and 16 from Demsa LGA of Adamawa State. The departures include 44 from Gamadio ward and 13 from Imburu. 88% of the new arrivals reported to have relocated due to military operations, 52% due to poor living conditions while 48% were reportedly voluntarily. The departures were all voluntary.

NEW ARRIVAL MALNUTRITION SCREENING SUMMARY (CHILDREN 6-59 MONTHS)

An exhaustive nutrition screening using monitoring of symptoms of acute malnutrition mid upper arm circumference (MUAC) and Oedema was conducted by Nutrition Sector partners for 116 children of 6-59 months. Of the 116 children screened, the MUAC reading recorded 5 children (from accessible areas) in the Red category, 14 in the Yellow category and 97 measured in the Green category. No cases of Oedema were reported in the 6 LGAs reports were received from.

The results also include 19 children from neighbouring Cameroon, Chad and Republic of Niger (11 children moved to Bama, 7 to Mobbar and 1 moved to Ngala); out of the 19 children measured, 1 was in the red category, 15 were in the green category and 3 were in the yellow category. All children found with acute malnutrition have been admitted for treatment.

Please note, the data presented are not surveillance results and should be interpreted with caution.

LGA	MUAC Categories						Total
	Green (≥12.5cm)		Yellow (11.5 cm - 12.5cm)		Red (<11.5cm)		
	Inaccessible	Accessible	Inaccessible	Accessible	Inaccessible	Accessible	
Bama	8	43	0	0	0	2	53
Gwoza	6	6	3	0	0	0	15
Maiduguri	0	21	0	6	0	2	29
Mobbar	0	4	0	3	0	0	7
Monguno	0	1	0	1	0	0	2
Ngala	3	5	1	0	0	1	10
Total	17	80	4	10	0	5	116

■ Nourished

■ Moderate Acute Malnutrition (MAM)

■ Severe Acute Malnutrition (SAM)

Table 1. Details of movements by locations of assessment and locations of arrival / departure - only movements with at least 11 persons are listed below

Tracking location			Movement location					
STATE	LGA	WARD	STATE2	LGA2	WARD2	ARRIVAL	DEPARTURE	Grand Total
ADAMAWA	FUFORE	BETI	ADAMAWA	YOLA SOUTH	ADARAWO	-	12	12
		MAYO INE		GOMBI	GOMBI SOUTH	-	18	18
	GIREI	GERENG WARD	ADAMAWA	DEMSA	BILLE	-	23	23
	GOMBI	GOMBI SOUTH	ADAMAWA	JADA	YELLI	22	-	22
				BORNO	GWOZA	LIMAN KARA	22	-
		GUYAKU	ADAMAWA	MAIHA	MAYO NGULI	-	11	11
	MADAGALI	GULAK	ADAMAWA	MUBI NORTH	DIGIL	-	58	58
		K/WURO NGAYANDI	BORNO	ASKIRA UBA	KOPA / MULTHAFU	-	18	18
	MAIHA	KONKOL	ADAMAWA	GIREI	GERENG	-	13	13
	MICHIKA	MICHIKA II	ADAMAWA	MUBI NORTH	KOLERE	11	-	11
	MUBI NORTH	DIGIL	ADAMAWA	MADAGALI	GULAK	29	-	29
				MADAGALI	MADAGALI	15	-	15
				MICHIKA	MICHIKA I	11	-	11
	NUMAN	GAMADIO	ADAMAWA	LAMURDE	WADUKU	-	36	36
				NUMAN	BARE	-	13	13
DEMSA				SABON PEGI	17	-	17	
SONG	SONG GARI	ADAMAWA	GOMBI	BORRONG	16	-	16	
				GOMBI NORTH	17	-	17	
				GUYAKU	20	-	20	
BORNO	ASKIRA/UBA	KOPA/MULTHAFU	ADAMAWA	MADAGALI	K/WURO NGAYANDI	18	-	18
		MUSSA	BORNO	ASKIRA UBA	CHULL / RUMIRGO	81	-	81
		UBA	BORNO	ASKIRA UBA	CHULL / RUMIRGO	121	-	121
	BAMA	BUDUWA / BULA CHIRABE	BORNO	BAMA	SHEHURI	-	21	21
				KONDUGA	DALORI/WANORI	22	-	22
				MAFA	MAFA	13	-	13
		SHEHURI / HAUSARI / MAIRI	CAMEROON	MAYO-SAVA	MORA	21	-	21
				BAMA	BUDUWA / BULA CHIRABE	18	-	18
				BAMA	DARAJAMAL	35	-	35
	GWOZA	GWOZA WAKANE / BULABULIN	BORNO	MAYO-SAVA	MORA	57	-	57
				GWOZA	BITA/IZGHE	11	-	11
				BAMA	DARAJAMAL	13	-	13
	KALA/BALGE	RANN	BORNO	NGALA	NGALA	-	23	23
	MAIDUGURI	MAISANDARI	BORNO	KONDUGA	JEWU/LAMBOA	101	-	101
	MOBBAR	DAMASAK	NIGER REPUBLIC	DIFFA	CHETIMARI	32	-	32
MONGUNO	MONGUNO	BORNO	KUKAWA	KUKAWA	48	-	48	
NGALA	NGALA WARD	BORNO	MARTE	KIRENOWA	27	-	27	
		CAMEROON	LOGONE-ET-CHARI	KOUSSERI	23	-	23	

The depiction and use of boundaries, geographic names, and related data shown on maps and included in this report are not warranted to be error free nor do they imply judgment on the legal status of any territory, or any endorsement or acceptance of such boundaries by IOM. MUAC data is provided by UNICEF

For more information or to report an alert, please contact:

Henry Kwenin, DTM Project Coordinator: hkwenin@iom.int | +234 903 8852 524

Dave Bercasio, Emergency Coordinator: dbercasio@iom.int | +234 907 5070 001

DTM information products: <http://nigeria.iom.int/dtm>