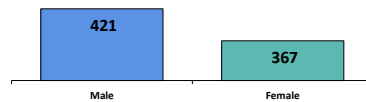
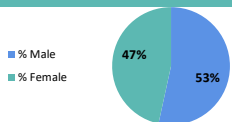


Survey Date: 2019-09-11

Site Location: -19.251549 , 34.203548

Site Information								
Site Classification:	Resettlement Site(planned)	Age Range	Male	Female	% Male	% Female	Is there a Site Management Committee at the site?	Unknown
Site type:	Open	< 1	24	31	3%	4%	Is there a Site Management Agency at the site?	Yes
Site Opening Date:	30-Apr-2019	1 - 5	43	79	5%	10%	Name of Site Management Agency	IOM
Province:	Sofala	6 - 17	195	104	25%	13%	Is there a service provider contact list?	None
District:	Nhamatanda	18 - 59	110	116	14%	15%	Is the site physically accessible?	Yes
Post:	Nhamatanda	60 +	49	37	6%	5%	Site Status:	Open
Locality:	Vila De Nhamatanda	*The demographic have been obtained by using the demographic calculation method					Is the site safe and secure?	Yes



Households

163

788

Individuals

The information included in this report was collected from 2019-07-22 to 2019-08-08. To access information on IDP population in displacements sites as of today, kindly consult IOM Displacement Movement Tracking - Daily Update [Click here](#)

NEED **VULNERABILITIES** **LAND TENURE**

First need:	Shelter	Pregnant women:	15	Elderly without care givers:	47	Number of Household renting land in place of origin:	3
Second need:	Latrines	Breastfeeding mothers:	65	Single female head of household:	90	Number of Household owning land in place of origin:	3
Third need:	Food	Mental/Physical disability:	14	Single male headed of household:	20		
		Chronic diseases:	0	Elderly head of household:	0		

SHELTER **WASH**

Top one NFI need not accessible to IDPs:	Mosquito nets	Main source of drinking water:	Small water system
Top two NFI need not accessible to IDPs:	Cooking stoves	Main problem with water:	Long waiting time (queues)
Top three NFI need not accessible to IDPs:	Soap/detergent for washing clothes	Average daily water consumption per person:	10 - 15 ltr
Number of Household living outdoors:	0	Average wait time for water:	Less than 15 minutes
Number of Household living in emergency shelter:	163	Number of functional latrines at site:	40
Number of Household living in permanent shelter:	0	Is there functional bathing space at site?	No
		Is there hand washing stations with water and soap close to latrines/bathing space?	Yes
		How clean you think the site is in terms of waste?	3. More or less clean
Do most people have access to functioning market?	Yes	Do people live in areas where open defecation is frequently visible?	No

FOOD SECURITY **HEALTH**

Does the majority of the school age children have access to a functioning school?	Yes	Availability of healthcare services on site:	Yes
Why school age children don't have access to education facility?	Don't know	Number of functioning healthcare facilities:	1
Number of school age children attending school:	414	Do people have access to healthcare services:	Yes
Walking time to the nearest education facility:	16 - 30 minutes	Time to reach the nearest health facility:	Less than 15 minutes
		Why people don't have access to healthcare?	None
		Is medicines available for majority of the population:	Yes
		During their pregnancy, are most women seeing a health professional?	Yes
		Do populations with HIV know where to go to seek treatment and care?	Yes
		Do people know where to go to seek Tuberculosis treatment and care?	Yes
		Has cholera been reported at this site since the cyclone?	No
		When was the last case reported?	None

MOBILITY **PROTECTION**

Are the majority of the population living on this site?	Yes	Is there security provider/mechanism that ensure safety of persons at the location?	Yes
Why is the majority of the population not living on site?	Don't know	Is there a mechanism for referral for GBV survivors?	Yes
Province of Origin:	Sofala	Is there a support mechanism for psychosocial needs of the population?	No

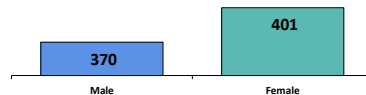
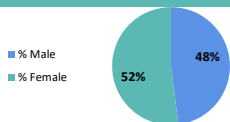
COMMUNITY ENGAGEMENT

Top 3 ways population communicates with humanitarian partners:	Community volunteer/mobilizers Suggestion box Call centre /hotline
Top 3 ways humanitarian partners communicates with population:	Religious Leader or group Community leader or group Call centre /hotline

Survey Date: 2019-09-10

Site Location: -19.11213 , 33.48277

Site Information								
Site Classification:	Resettlement Site(planned)	Age Range	Male	Female	% Male	% Female	Is there a Site Management Committee at the site?	Yes
Site type:	Open	< 1	24	30	3%	4%	Is there a Site Management Agency at the site?	No
Site Opening Date:	5-May-2019	1 - 5	30	73	4%	9%	Name of Site Management Agency	None
Province:	Manica	6 - 17	164	158	21%	20%	Is there a service provider contact list?	None
District:	Sussundenga	18 - 59	140	134	18%	17%	Is the site physically accessible?	Yes
Post:	Dombe	60 +	12	6	2%	1%	Site Status:	Open
Locality:	Mabaia	<i>*The demographic have been obtained by using the demographic calculation method</i>					Is the site safe and secure?	Yes



Households

152

771

Individuals

The information included in this report was collected from 2019-07-22 to 2019-08-08. To access information on IDP population in displacements sites as of today, kindly consult IOM Displacement Movement Tracking - Daily Update [Click here](#)



NEED

First need:	Water
Second need:	Food
Third need:	Shelter



VULNERABILITIES

Pregnant women:	0	Elderly without care givers:	0
Breastfeeding mothers:	0	Single female head of household:	0
Mental/Physical disability:	0	Single male headed of household:	0
Chronic diseases:	0	Elderly head of household:	0



LAND TENURE

Number of Household renting land in place of origin:	0
Number of Household owning land in place of origin:	152



SHELTER

Top one NFI need not accessible to IDPs:	Closed containers to transport and /or store water
Top two NFI need not accessible to IDPs:	Items for sleeping (mats, blankets,...)
Top three NFI need not accessible to IDPs:	Cooking items (pots/pans)
Number of Household living outdoors:	0
Number of Household living in emergency shelter:	0
Number of Household living in permanent shelter:	133



WASH

Main source of drinking water:	Protected well
Main problem with water:	Shortage for human consumption
Average daily water consumption per person:	> 15 ltr
Average wait time for water:	Between 31 and 60 minutes
Number of functional latrines at site:	152
Is there functional bathing space at site?	Yes
Is there hand washing stations with water and soap close to latrines/bathing space?	Yes
How clean you think the site is in terms of waste?	2. Clean
Do people live in areas where open defecation is frequently visible?	No



FOOD SECURITY

Do most people have access to functioning market?	No
Why people don't have access to market?	Do not have
Have people received food from a distribution at site?	Yes
When was the latest food distribution at this site?	More than two weeks
Do most people have access to farming lands?	Yes
How far is the farming lands?	> 3 hrs



HEALTH

Availability of healthcare services on site:	No
Number of functioning healthcare facilities:	0
Do people have access to healthcare services:	Yes
Time to reach the nearest health facility:	31 - 60 minutes
Why people don't have access to healthcare?	None
Is medicines available for majority of the population:	Yes
During their pregnancy, are most women seeing a health professional?	Yes
Do populations with HIV know where to go to seek treatment and care?	Yes
Do people know where to go to seek Tuberculosis treatment and care?	Yes
Has cholera been reported at this site since the cyclone?	No
When was the last case reported?	None



EDUCATION

Does the majority of the school age children have access to a functioning school?	Yes
Why school age children don't have access to education facility?	Don't know
Number of school age children attending school:	0
Walking time to the nearest education facility:	31 - 60 minutes



MOBILITY

Are the majority of the population living on this site?	Yes
Why is the majority of the population not living on site?	Don't know
Province of Origin:	Manica
District of Origin:	Sussundenga
Post of Origin:	Dombe
Locality of Origin:	Mabaia



PROTECTION

Is there security provider/mechanism that ensure safety of persons at the location?	Yes
Is there a mechanism for referral for GBV survivors?	No
Is there a support mechanism for psychosocial needs of the population?	No



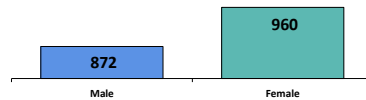
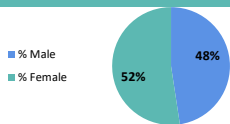
COMMUNITY ENGAGEMENT

Top 3 ways population communicates with humanitarian partners:	Staff from humanitarian agencies Community leader or group Local government office
Top 3 ways humanitarian partners communicates with population:	Staff from humanitarian agencies Community leader or group Local government office

Survey Date: 2019-09-11

Site Location: -19.945173 , 33.366581

Site Information								
Site Classification:	Resettlement Site(planned)	Age Range	Male	Female	% Male	% Female	Is there a Site Management Committee at the site?	Yes
Site type:	Open	< 1	105	105	6%	6%	Is there a Site Management Agency at the site?	No
Site Opening Date:	26-Mar-2019	1 - 5	192	174	10%	9%	Name of Site Management Agency	None
Province:	Manica	6 - 17	279	332	15%	18%	Is there a service provider contact list?	None
District:	Sussundenga	18 - 59	279	279	15%	15%	Is the site physically accessible?	Yes
Post:	Dombe	60 +	17	70	1%	4%	Site Status:	Open
Locality:	Mabaia	*The demographic have been obtained by using the demographic calculation method					Is the site safe and secure?	Yes



Households

320

1,832

Individuals

The information included in this report was collected from 2019-07-22 to 2019-08-08. To access information on IDP population in displacements sites as of today, kindly consult IOM Displacement Movement Tracking - Daily Update [Click here](#)



NEED

First need: **Water**
Second need: **Food**
Third need: **Health**



VULNERABILITIES

Pregnant women: 0
Breastfeeding mothers: 0
Mental/Physical disability: 2
Chronic diseases: 5
Elderly without care givers: 5
Single female head of household: 0
Single male headed of household: 0
Elderly head of household: 10



LAND TENURE

Number of Household renting land in place of origin: 0
Number of Household owning land in place of origin: 320



SHELTER

Top one NFI need not accessible to IDPs: **Closed containers to transport and /or store water**
Top two NFI need not accessible to IDPs: **Cooking items (pots/pans)**
Top three NFI need not accessible to IDPs: 0
Number of Household living outdoors: 0
Number of Household living in emergency shelter: 320
Number of Household living in permanent shelter: 0



WASH

Main source of drinking water: **Hand pumps**
Main problem with water: **Long waiting time (queues)**
Average daily water consumption per person: **> 15 ltr**
Average wait time for water: **More than 60 minutes**
Number of functional latrines at site: 317
Is there functional bathing space at site? **Yes**
Is there hand washing stations with water and soap close to latrines/bathing space? **Yes, but without soap**
How clean you think the site is in terms of waste? **2. Clean**
Do people live in areas where open defecation is frequently visible? **No**



FOOD SECURITY

Do most people have access to functioning market? **No**
Why people don't have access to market? **Do not have market**
Have people received food from a distribution at site? **Yes**
When was the latest food distribution at this site? **Last 7 days**
Do most people have access to farming lands? **Yes**
How far is the farming lands? **2-3 hrs**



HEALTH

Availability of healthcare services on site: **No**
Number of functioning healthcare facilities: 0
Do people have access to healthcare services: **Yes**
Time to reach the nearest health facility: **More than 60 minutes**
Why people don't have access to healthcare? **None**
Is medicines available for majority of the population: **Yes**
During their pregnancy, are most women seeing a health professional? **Yes**
Do populations with HIV know where to go to seek treatment and care? **Yes**
Do people know where to go to seek Tuberculosis treatment and care? **Yes**
Has cholera been reported at this site since the cyclone? **No**
When was the last case reported? **None**



EDUCATION

Does the majority of the school age children have access to a functioning school? **Yes**
Why school age children don't have access to education facility? **Don't know**
Number of school age children attending school: 0
Walking time to the nearest education facility: **31 - 60 minutes**



MOBILITY

Are the majority of the population living on this site? **Yes**
Why is the majority of the population not living on site? **Don't know**
Province of Origin: **Manica**
District of Origin: **Sussundenga**
Post of Origin: **Dombe**
Locality of Origin: **Mabaia**



PROTECTION

Is there security provider/mechanism that ensure safety of persons at the location? **Yes**
Is there a mechanism for referral for GBV survivors? **No**
Is there a support mechanism for psychosocial needs of the population? **No**



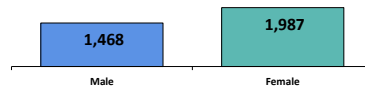
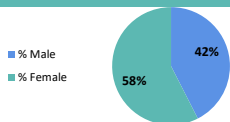
COMMUNITY ENGAGEMENT

Top 3 ways population communicates with humanitarian partners: **Religious Leader or group Community leader or group Local government office**
Top 3 ways humanitarian partners communicates with population: **Staff from humanitarian agencies Community leader or group Local government office**

Survey Date: 2019-09-12

Site Location: -19.958575 , 34.40775

Site Information								
Site Classification:	Resettlement Site(planned)	Age Range	Male	Female	% Male	% Female	Is there a Site Management Committee at the site?	No
Site type:	Open	< 1	45	90	1%	3%	Is there a Site Management Agency at the site?	Yes
Site Opening Date:	15-Apr-2019	1 - 5	68	113	2%	3%	Name of Site Management Agency	IOM-DTM-CCCM-
Province:	Sofala	6 - 17	339	384	10%	11%	Is there a service provider contact list?	None
District:	Buzi	18 - 59	610	881	18%	25%	Is the site physically accessible?	Yes
Post:	Buzi	60 +	406	519	12%	15%	Site Status:	Open
Locality:	Bandua	<i>*The demographic have been obtained by using the demographic calculation method</i>					Is the site safe and secure?	Yes



Households

829

3,455

Individuals

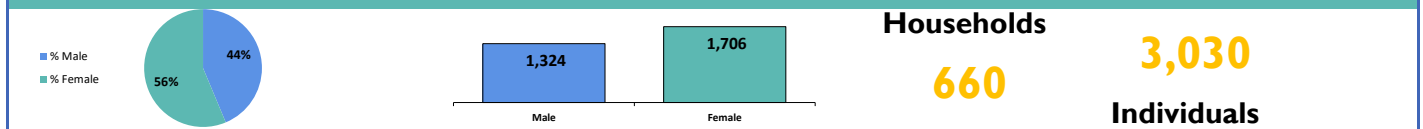
The information included in this report was collected from 2019-07-22 to 2019-08-08. To access information on IDP population in displacements sites as of today, kindly consult IOM Displacement Movement Tracking – Daily Update [Click here](#)

	NEED		VULNERABILITIES		LAND TENURE
First need:	Food	Pregnant women:	60	Elderly without care givers:	0
Second need:	Water	Breastfeeding mothers:	230	Single female head of household:	558
Third need:	Household Items (NFI)	Mental/Physical disability:	75	Single male headed of household:	5
		Chronic diseases:	130	Elderly head of household:	0
	SHELTER		WASH		
Top one NFI need not accessible to IDPs:	Closed containers to transport and /or store water	Main source of drinking water:	Protected well		
Top two NFI need not accessible to IDPs:	0	Main problem with water:	Solid/Dirt		
Top three NFI need not accessible to IDPs:	0	Average daily water consumption per person:	> 15 ltr		
Number of Household living outdoors:	100	Average wait time for water:	Between 16 and 30 mintes		
Number of Household living in emergency shelter:	729	Number of functional latrines at site:	745		
Number of Household living in permanent shelter:	0	Is there functional bathing space at site?	Yes		
	FOOD SECURITY	Is there hand washing stations with water and soap close to latrines/bathing space?	Yes, but without soap		
Do most people have access to functioning market?	Yes	How clean you think the site is in terms of waste?	3. More or less clean		
Why people don't have access to market?	None	Do people live in areas where open defecation is frequently visible?	Yes		
Have people received food from a distribution at site?	Yes		HEALTH		
When was the latest food distribution at this site?	More than two weeks	Availability of healthcare services on site:	No		
Do most people have access to farming lands?	Yes	Number of functioning healthcare facilities:	0		
How far is the farming lands?	1-2 hrs	Do people have access to healthcare services:	Yes		
	EDUCATION	Time to reach the nearest health facility:	More than 60 minutes		
Does the majority of the school age children have access to a functioning school?	Yes	Why people don't have access to healthcare?	None		
Why school age children don't have access to education facility?	Don't know	Is medicines available for majority of the population:	Yes		
Number of school age children attending school:	90	During their pregnancy, are most women seeing a health professional?	Yes		
Walking time to the nearest education facility:	16 - 30 minutes	Do populations with HIV know where to go to seek treatment and care?	Yes		
	MOBILITY	Do people know where to go to seek Tuberculosis treatment and care?	Yes		
Are the majority of the population living on this site?	Yes	Has cholera been reported at this site since the cyclone?	No		
Why is the majority of the population not living on site?	Don't know	When was the last case reported?	None		
Province of Origin:	Sofala		PROTECTION		
District of Origin:	Buzi	Is there security provider/mechanism that ensure safety of persons at the location?	Yes		
Post of Origin:	Buzi	Is there a mechanism for referral for GBV survivors?	Yes		
Locality of Origin:	Bandua	Is there a support mechanism for psychosocial needs of the population?	Yes		
	COMMUNITY ENGAGEMENT				
Top 3 ways population communicates with humanitarian partners:	Religious Leader or group Call centre /hotline				
Top 3 ways humanitarian partners communicates with population:	Radio Call centre /hotline				

Survey Date: 2019-09-12

Site Location: -20.002051 , 34.434162

Site Information									
Site Classification:	Resettlement Site(planned)	Age Range	Male	Female	% Male	% Female	Is there a Site Management Committee at the site?	Yes	
Site type:	Open	< 1	118	118	4%	4%	Is there a Site Management Agency at the site?	Yes	
Site Opening Date:	25-Mar-2019	1 - 5	118	235	4%	8%	Name of Site Management Agency	IOM , World Vision	
Province:	Sofala	6 - 17	441	647	15%	21%	Is there a service provider contact list?	None	
District:	Buzi	18 - 59	500	618	17%	20%	Is the site physically accessible?	Yes	
Post:	Buzi	60 +	147	88	5%	3%	Site Status:	Open	
Locality:	Bandua	*The demographic have been obtained by using the demographic calculation method						Is the site safe and secure?	Yes



The information included in this report was collected from 2019-07-22 to 2019-08-08. To access information on IDP population in displacements sites as of today, kindly consult IOM Displacement Movement Tracking – Daily Update [Click here](#)

NEED	VULNERABILITIES	LAND TENURE
First need: Food	Pregnant women: 41	Number of Household renting land in place of origin: 0
Second need: Water	Breastfeeding mothers: 112	Number of Household owning land in place of origin: 660
Third need: Agricultura Input	Mental/Physical disability: 41	
	Chronic diseases: 42	
	Elderly without care givers: 0	
	Single female head of household: 42	
	Single male headed of household: 17	
	Elderly head of household: 93	

SHELTER	WASH
Top one NFI need not accessible to IDPs: Mosquito nets Other	Main source of drinking water: Protected well
Top two NFI need not accessible to IDPs: Items for sleeping	Main problem with water: Flavour/Taste
Top three NFI need not accessible to IDPs: 0	Average daily water consumption per person: > 15 ltr
Number of Household living outdoors: 232	Average wait time for water: Less than 15 minutes
Number of Household living in emergency shelter: 418	Number of functional latrines at site: 418
Number of Household living in permanent shelter: 10	Is there functional bathing space at site? Yes
	Is there hand washing stations with water and soap close to latrines/bathing space? Yes
	How clean you think the site is in terms of waste? 2. Clean
	Do people live in areas where open defecation is frequently visible? No

FOOD SECURITY	HEALTH
Do most people have access to functioning market? Yes	Availability of healthcare services on site: No
Why people don't have access to market? None	Number of functioning healthcare facilities: 0
Have people received food from a distribution at site? Yes	Do people have access to healthcare services: Yes
When was the latest food distribution at this site? More than two weeks	Time to reach the nearest health facility: More than 60 minutes
Do most people have access to farming lands? Yes	Why people don't have access to healthcare? None
How far is the farming lands? 2-3 hrs	Is medicines available for majority of the population: Yes
	During their pregnancy, are most women seeing a health professional? Yes
	Do populations with HIV know where to go to seek treatment and care? Yes
	Do people know where to go to seek Tuberculosis treatment and care? Yes
	Has cholera been reported at this site since the cyclone? No
	When was the last case reported? None

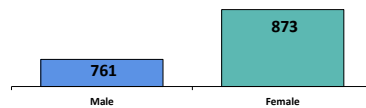
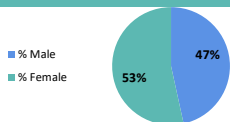
EDUCATION	PROTECTION
Does the majority of the school age children have access to a functioning school? Yes	Is there security provider/mechanism that ensure safety of persons at the location? No
Why school age children don't have access to education facility? Don't know	Is there a mechanism for referral for GBV survivors? Yes
Number of school age children attending school: 90	Is there a support mechanism for psychosocial needs of the population? Yes
Walking time to the nearest education facility: Less than 15 minutes	

MOBILITY	COMMUNITY ENGAGEMENT
Are the majority of the population living on this site? Yes	Top 3 ways population communicates with humanitarian partners: Community volunteer/mobilizers Call centre /hotline
Why is the majority of the population not living on site? Don't know	Top 3 ways humanitarian partners communicates with population: Radio Community leader or group
Province of Origin: Sofala	
District of Origin: Buzi	
Post of Origin: Buzi	
Locality of Origin: Bandua	

Survey Date: 2019-09-12

Site Location: -19.976841 , 34.222031

Site Information								
Site Classification:	Resettlement Site(planned)	Age Range	Male	Female	% Male	% Female	Is there a Site Management Committee at the site?	No
Site type:	Open	< 1	19	149	1%	9%	Is there a Site Management Agency at the site?	Yes
Site Opening Date:	15-Apr-2019	1 - 5	130	167	8%	10%	Name of Site Management Agency	Wald Vision, OXFAM
Province:	Sofala	6 - 17	186	149	11%	9%	Is there a service provider contact list?	None
District:	Buzi	18 - 59	390	371	24%	23%	Is the site physically accessible?	Yes
Post:	Estaquinha	60 +	36	37	2%	2%	Site Status:	Open
Locality:	Estaquinha	<i>*The demographic have been obtained by using the demographic calculation method</i>					Is the site safe and secure?	Yes



Households

211

1,634

Individuals

The information included in this report was collected from 2019-07-22 to 2019-08-08. To access information on IDP population in displacements sites as of today, kindly consult IOM Displacement Movement Tracking - Daily Update [Click here](#)



NEED

First need:	Food
Second need:	Water
Third need:	Health



VULNERABILITIES

Pregnant women:	18	Elderly without care givers:	0
Breastfeeding mothers:	48	Single female head of household:	50
Mental/Physical disability:	23	Single male headed of household:	5
Chronic diseases:	49	Elderly head of household:	1



LAND TENURE

Number of Household renting land in place of origin:	0
Number of Household owning land in place of origin:	211



SHELTER

Top one NFI need not accessible to IDPs:	Shoes and clothes
Top two NFI need not accessible to IDPs:	Mosquito nets Other
Top three NFI need not accessible to IDPs:	0
Number of Household living outdoors:	0
Number of Household living in emergency shelter:	211
Number of Household living in permanent shelter:	0



WASH

Main source of drinking water:	Protected well
Main problem with water:	Flavour/Taste
Average daily water consumption per person:	> 15 ltr
Average wait time for water:	Between 16 and 30 mintes
Number of functional latrines at site:	42
Is there functional bathing space at site?	Yes
Is there hand washing stations with water and soap close to latrines/bathing space?	None
How clean you think the site is in terms of waste?	2. Clean
Do people live in areas where open defecation is frequently visible?	No



FOOD SECURITY

Do most people have access to functioning market?	Yes
Why people don't have access to market?	None
Have people received food from a distribution at site?	Yes
When was the latest food distribution at this site?	Last 7 days
Do most people have access to farming lands?	Yes
How far is the farming lands?	<1 hr



HEALTH

Availability of healthcare services on site:	Yes
Number of functioning healthcare facilities:	1
Do people have access to healthcare services:	Yes
Time to reach the nearest health facility:	16 - 30 minutes
Why people don't have access to healthcare?	None
Is medicines available for majority of the population:	Yes
During their pregnancy, are most women seeing a health professional?	Yes
Do populations with HIV know where to go to seek treatment and care?	Yes
Do people know where to go to seek Tuberculosis treatment and care?	Yes
Has cholera been reported at this site since the cyclone?	No
When was the last case reported?	None



EDUCATION

Does the majority of the school age children have access to a functioning school?	Yes
Why school age children don't have access to education facility?	Don't know
Number of school age children attending school:	90
Walking time to the nearest education facility:	31 - 60 minutes



MOBILITY

Are the majority of the population living on this site?	Yes
Why is the majority of the population not living on site?	Don't know
Province of Origin:	Sofala
District of Origin:	Buzi
Post of Origin:	Estaquinha
Locality of Origin:	Estaquinha



PROTECTION

Is there security provider/mechanism that ensure safety of persons at the location?	Yes
Is there a mechanism for referral for GBV survivors?	Yes
Is there a support mechanism for psychosocial needs of the population?	Yes



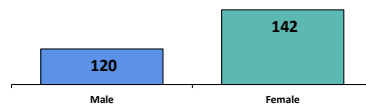
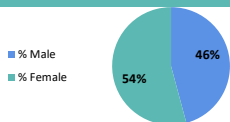
COMMUNITY ENGAGEMENT

Top 3 ways population communicates with humanitarian partners:	Religious Leader or group Call centre /hotline
Top 3 ways humanitarian partners communicates with population:	Radio Call centre /hotline

Survey Date: 2019-09-11

Site Location: -17.525755 , 37.116144

Site Information								
Site Classification:	Resettlement Site(planned)	Age Range	Male	Female	% Male	% Female	Is there a Site Management Committee at the site?	Unknown
Site type:	Open	< 1	9	6	3%	2%	Is there a Site Management Agency at the site?	Unknown
Site Opening Date:	23-Feb-2013	1 - 5	20	29	8%	11%	Name of Site Management Agency	None
Province:	Zambezia	6 - 17	26	35	10%	13%	Is there a service provider contact list?	None
District:	Namacurra	18 - 59	58	60	22%	23%	Is the site physically accessible?	Yes
Post:	Macuze	60 +	7	12	3%	5%	Site Status:	Open
Locality:	Macusse	*The demographic have been obtained by using the demographic calculation method					Is the site safe and secure?	Yes



Households

138

262

Individuals

The information included in this report was collected from 2019-07-22 to 2019-08-08. To access information on IDP population in displacements sites as of today, kindly consult IOM Displacement Movement Tracking - Daily Update [Click here](#)



NEED

First need:	Food
Second need:	Shelter
Third need:	Health



VULNERABILITIES

Pregnant women:	0	Elderly without care givers:	0
Breastfeeding mothers:	0	Single female head of household:	0
Mental/Physical disability:	0	Single male headed of household:	0
Chronic diseases:	0	Elderly head of household:	0



LAND TENURE

Number of Household renting land in place of origin:	0
Number of Household owning land in place of origin:	0



SHELTER

Top one NFI need not accessible to IDPs:	Shoes and clothes
Top two NFI need not accessible to IDPs:	Items for sleeping (mats, blankets,...)
Top three NFI need not accessible to IDPs:	Cooking items (pots/pans)
Number of Household living outdoors:	0
Number of Household living in emergency shelter:	42
Number of Household living in permanent shelter:	96



WASH

Main source of drinking water:	Hand pumps
Main problem with water:	None
Average daily water consumption per person:	Unknown
Average wait time for water:	Between 16 and 30 mintes
Number of functional latrines at site:	0
Is there functional bathing space at site?	Yes
Is there hand washing stations with water and soap close to latrines/bathing space?	Unknown
How clean you think the site is in terms of waste?	2. Clean
Do people live in areas where open defecation is frequently visible?	No



FOOD SECURITY

Do most people have access to functioning market?	Yes
Why people don't have access to market?	None
Have people received food from a distribution at site?	Yes
When was the latest food distribution at this site?	Last 14 days
Do most people have access to farming lands?	Yes
How far is the farming lands?	1-2 hrs



HEALTH

Availability of healthcare services on site:	No
Number of functioning healthcare facilities:	0
Do people have access to healthcare services:	No
Time to reach the nearest health facility:	None
Why people don't have access to healthcare?	The site is far away
Is medicines available for majority of the population:	Do not know/ No answer
During their pregnancy, are most women seeing a health professional?	Yes
Do populations with HIV know where to go to seek treatment and care?	Yes
Do people know where to go to seek Tuberculosis treatment and care?	Yes
Has cholera been reported at this site since the cyclone?	No
When was the last case reported?	None



EDUCATION

Does the majority of the school age children have access to a functioning school?	Yes
Why school age children don't have access to education facility?	Don't know
Number of school age children attending school:	100
Walking time to the nearest education facility:	Less than 15 minutes



MOBILITY

Are the majority of the population living on this site?	Yes
Why is the majority of the population not living on site?	Don't know
Province of Origin:	Zambezia
District of Origin:	Namacurra
Post of Origin:	Macuze
Locality of Origin:	Macusse



PROTECTION

Is there security provider/mechanism that ensure safety of persons at the location?	No
Is there a mechanism for referral for GBV survivors?	Yes
Is there a support mechanism for psychosocial needs of the population?	No



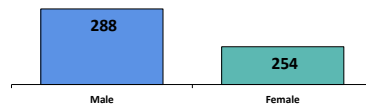
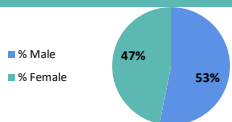
COMMUNITY ENGAGEMENT

Top 3 ways population communicates with humanitarian partners:	Community leader or group Local government office
Top 3 ways humanitarian partners communicates with population:	Local government office Other, please specify:

Survey Date: 2019-09-11

Site Location: -19.9608 , 33.4882

Site Information								
Site Classification:	Resettlement Site(planned)	Age Range	Male	Female	% Male	% Female	Is there a Site Management Committee at the site?	Yes
Site type:	Open	< 1	0	0	0%	0%	Is there a Site Management Agency at the site?	Yes
Site Opening Date:	10-May-2019	1 - 5	4	11	1%	2%	Name of Site Management Agency	None
Province:	Manica	6 - 17	52	56	10%	10%	Is there a service provider contact list?	None
District:	Sussundenga	18 - 59	191	153	35%	28%	Is the site physically accessible?	Limited access (by foot only or only
Post:	Dombe	60 +	41	34	8%	6%	Site Status:	Open
Locality:	Mabaia	*The demographic have been obtained by using the demographic calculation method					Is the site safe and secure?	Yes



Households

98

542

Individuals

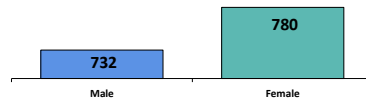
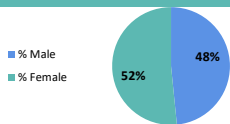
The information included in this report was collected from 2019-07-22 to 2019-08-08. To access information on IDP population in displacements sites as of today, kindly consult IOM Displacement Movement Tracking – Daily Update [Click here](#)

	NEED		VULNERABILITIES		LAND TENURE
First need:	Water	Pregnant women:	0	Elderly without care givers:	0
Second need:	Shelter	Breastfeeding mothers:	0	Single female head of household:	0
Third need:	Agricultura Input	Mental/Physical disability:	0	Single male headed of household:	0
		Chronic diseases:	0	Elderly head of household:	0
	SHELTER		WASH		
Top one NFI need not accessible to IDPs:	Shoes and clothes	Main source of drinking water:	Open well		
Top two NFI need not accessible to IDPs:	Mosquito nets	Main problem with water:	Flavour/Taste		
Top three NFI need not accessible to IDPs:	Soap/detergent for washing clothes	Average daily water consumption per person:	10 - 15 ltr		
Number of Household living outdoors:	0	Average wait time for water:	No wait		
Number of Household living in emergency shelter:	130	Number of functional latrines at site:	98		
Number of Household living in permanent shelter:	0	Is there functional bathing space at site?	Yes		
	FOOD SECURITY	Is there hand washing stations with water and soap close to latrines/bathing space?	Yes		
Do most people have access to functioning market?	No	How clean you think the site is in terms of waste?	3. More or less clean		
Why people don't have access to market?	Never have, the people have to go to Dombe	Do people live in areas where open defecation is frequently visible?	No		
Have people received food from a distribution at site?	No		HEALTH		
When was the latest food distribution at this site?	None	Availability of healthcare services on site:	No		
Do most people have access to farming lands?	Yes	Number of functioning healthcare facilities:	0		
How far is the farming lands?	<1 hr	Do people have access to healthcare services:	No		
	EDUCATION	Time to reach the nearest health facility:	None		
Does the majority of the school age children have access to a functioning school?	No	Why people don't have access to healthcare?	People go to Dombe, there has never been health services		
Why school age children don't have access to education facility?	Other	Is medicines available for majority of the population:	No		
Number of school age children attending school:	None	During their pregnancy, are most women seeing a health professional?	DO NOT KNOW/NO ANSWER		
Walking time to the nearest education facility:	None	Do populations with HIV know where to go to seek treatment and care?	Unknown		
	MOBILITY	Do people know where to go to seek Tuberculosis treatment and care?	Unknown		
Are the majority of the population living on this site?	Yes	Has cholera been reported at this site since the cyclone?	No		
Why is the majority of the population not living on site?	Don't know	When was the last case reported?	None		
Province of Origin:	Manica		PROTECTION		
District of Origin:	Sussundenga	Is there security provider/mechanism that ensure safety of persons at the location?	Yes		
Post of Origin:	Dombe	Is there a mechanism for referral for GBV survivors?	No		
Locality of Origin:	Mabaia	Is there a support mechanism for psychosocial needs of the population?	No		
	COMMUNITY ENGAGEMENT				
Top 3 ways population communicates with humanitarian partners:	Religious Leader or group Community leader or group Local government office				
Top 3 ways humanitarian partners communicates with population:	Religious Leader or group Community leader or group Local government office				

Survey Date: 2019-09-11

Site Location: -19.96483 , 33.5388

Site Information									
Site Classification:	Resettlement Site(planned)	Age Range	Male	Female	% Male	% Female	Is there a Site Management Committee at the site?	Yes	
Site type:	Open	< 1	0	12	0%	1%	Is there a Site Management Agency at the site?	Yes	
Site Opening Date:	18-Mar-2019	1 - 5	24	72	2%	5%	Name of Site Management Agency	None	
Province:	Manica	6 - 17	204	216	13%	14%	Is there a service provider contact list?	None	
District:	Sussundenga	18 - 59	420	432	28%	29%	Is the site physically accessible?	Limited access (by foot only or only)	
Post:	Dombe	60 +	84	48	6%	3%	Site Status:	Open	
Locality:	Mabaia	*The demographic have been obtained by using the demographic calculation method						Is the site safe and secure?	Yes



Households

152

1,512

Individuals

The information included in this report was collected from 2019-07-22 to 2019-08-08. To access information on IDP population in displacements sites as of today, kindly consult IOM Displacement Movement Tracking - Daily Update [Click here](#)



NEED

First need: **Water**
Second need: **Shelter**
Third need: **Food**



VULNERABILITIES

Pregnant women: 0
Breastfeeding mothers: 0
Mental/Physical disability: 0
Chronic diseases: 0
Elderly without care givers: 0
Single female head of household: 0
Single male headed of household: 0
Elderly head of household: 0



LAND TENURE

Number of Household renting land in place of origin: 0
Number of Household owning land in place of origin: 152



SHELTER

Top one NFI need not accessible to IDPs: **Shoes and clothes**
Top two NFI need not accessible to IDPs: **Mosquito nets**
Top three NFI need not accessible to IDPs: **Items for sleeping (mats, blankets,...)**
Number of Household living outdoors: 0
Number of Household living in emergency shelter: 152
Number of Household living in permanent shelter: 0



WASH

Main source of drinking water: **Open well**
Main problem with water: **Flavour/Taste**
Average daily water consumption per person: **Unknown**
Average wait time for water: **Less than 15 minutes**
Number of functional latrines at site: 152
Is there functional bathing space at site? **Yes**
Is there hand washing stations with water and soap close to latrines/bathing space? **Yes**
How clean you think the site is in terms of waste? **3. More or less clean**



FOOD SECURITY

Do most people have access to functioning market? **No**
Why people don't have access to market? **Never have, the people have to go to Dombe**
Have people received food from a distribution at site? **No**
When was the latest food distribution at this site? **None**
Do most people have access to farming lands? **Yes**
How far is the farming lands? **<1 hr**



HEALTH

Availability of healthcare services on site: **No**
Number of functioning healthcare facilities: 0
Do people have access to healthcare services? **No**
Time to reach the nearest health facility: **None**
Why people don't have access to healthcare? **There are no health posts, people go to Dombe**
Is medicines available for majority of the population? **No**
During their pregnancy, are most women seeing a health professional? **DO NOT KNOW/NO ANSWER**
Do populations with HIV know where to go to seek treatment and care? **Unknown**
Do people know where to go to seek Tuberculosis treatment and care? **Unknown**
Has cholera been reported at this site since the cyclone? **No**
When was the last case reported? **None**



EDUCATION

Does the majority of the school age children have access to a functioning school? **Yes**
Why school age children don't have access to education facility? **Don't know**
Number of school age children attending school: 80
Walking time to the nearest education facility: 16 - 30 minutes



MOBILITY

Are the majority of the population living on this site? **Yes**
Why is the majority of the population not living on site? **Don't know**
Province of Origin: **Manica**
District of Origin: **Sussundenga**
Post of Origin: **Dombe**
Locality of Origin: **Mabaia**



PROTECTION

Is there security provider/mechanism that ensure safety of persons at the location? **Yes**
Is there a mechanism for referral for GBV survivors? **No**
Is there a support mechanism for psychosocial needs of the population? **No**



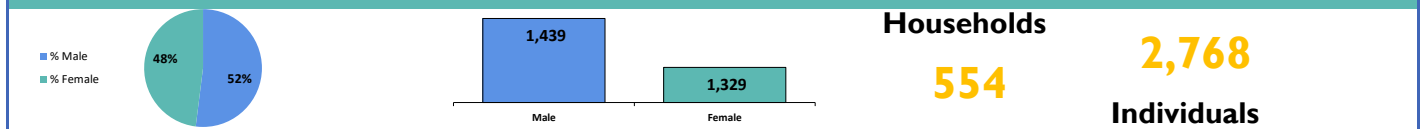
COMMUNITY ENGAGEMENT

Top 3 ways population communicates with humanitarian partners: **Religious Leader or group Community leader or group Local government office**
Top 3 ways humanitarian partners communicates with population: **Religious Leader or group Community leader or group Local government office**

Survey Date: 2019-09-13

Site Location: -19.8875 , 34.0444

Site Information								
Site Classification:	Resettlement Site(planned)	Age Range	Male	Female	% Male	% Female	Is there a Site Management Committee at the site?	Yes
Site type:	Open	< 1	0	45	0%	2%	Is there a Site Management Agency at the site?	No
Site Opening Date:	24-May-2019	1 - 5	405	225	15%	8%	Name of Site Management Agency	None
Province:	Sofala	6 - 17	540	338	20%	12%	Is there a service provider contact list?	None
District:	Chibabava	18 - 59	450	608	16%	22%	Is the site physically accessible?	Yes
Post:	Goonda	60 +	44	113	2%	4%	Site Status:	Open
Locality:	Hamamba	<i>*The demographic have been obtained by using the demographic calculation method</i>					Is the site safe and secure?	Yes



NEED	VULNERABILITIES	LAND TENURE
First need: Food	Pregnant women: 31	Number of Household renting land in place of origin: 0
Second need: Water	Breastfeeding mothers: 50	Number of Household owning land in place of origin: 554
Third need: Agricultura Input	Mental/Physical disability: 25	
	Chronic diseases: 40	
	Elderly without care givers: 8	
	Single female head of household: 36	
	Single male headed of household: 10	
	Elderly head of household: 7	

SHELTER	WASH
Top one NFI need not accessible to IDPs: Shoes and clothes Other	Main source of drinking water: Lagoons and waterways
Top two NFI need not accessible to IDPs: 0	Main problem with water: Solid/Dirt
Top three NFI need not accessible to IDPs: 0	Average daily water consumption per person: > 15 ltr
Number of Household living outdoors: 0	Average wait time for water: Between 16 and 30 mintes
Number of Household living in emergency shelter: 554	Number of functional latrines at site: 0
Number of Household living in permanent shelter: 0	Is there functional bathing space at site? No
	Is there hand washing stations with water and soap close to latrines/bathing space? None
	How clean you think the site is in terms of waste? 3. More or less clean
	Do people live in areas where open defecation is frequently visible? Yes

FOOD SECURITY	HEALTH
Do most people have access to functioning market? No	Availability of healthcare services on site: Yes
Why people don't have access to market? Market is not accessible	Number of functioning healthcare facilities: 1
Have people received food from a distribution at site? Yes	Do people have access to healthcare services: Yes
When was the latest food distribution at this site? More than two weeks	Time to reach the nearest health facility: 31 - 60 minutes
Do most people have access to farming lands? Yes	Why people don't have access to healthcare? None
How far is the farming lands? <1 hr	Is medicines available for majority of the population: Yes
	During their pregnancy, are most women seing a health professional? Yes
	Do populations with HIV know where to go to seek treatment and care? Yes
	Do people know where to go to seek Tuberculosis treatment and care? Yes
	Has cholera been reported at this site since the cyclone? No
	When was the last case reported? None

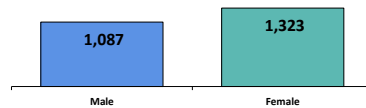
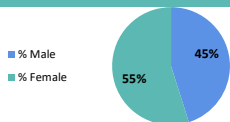
EDUCATION	PROTECTION
Does the majority of the school age children have access to a functioning school? Yes	Is there security provider/mechanism that ensure safety of persons at the location? Yes
Why school age children don't have access to education facility? Don't know	Is there a mechanism for referral for GBV survivors? Yes
Number of school age children attending school: 244	Is there a support mechanism for psychosocial needs of the population? No
Walking time to the nearest education facility: Less than 15 minutes	

MOBILITY	COMMUNITY ENGAGEMENT
Are the majority of the population living on this site? Yes	Top 3 ways population communicates with humanitarian partners: Community leader or group Local government office Other, please specify:
Why is the majority of the population not living on site? Don't know	Top 3 ways humanitarian partners communicates with population: Community leader or group Local government office Other, please specify:
Province of Origin: Sofala	
District of Origin: Chibabava	
Post of Origin: Goonda	
Locality of Origin: Hamamba	

Survey Date: 2019-09-12

Site Location: -19.7635438 , 34.340513

Site Information									
Site Classification:	Resettlement Site(planned)	Age Range	Male	Female	% Male	% Female	Is there a Site Management Committee at the site?	No	
Site type:	Open	< 1	21	64	1%	3%	Is there a Site Management Agency at the site?	Yes	
Site Opening Date:	27-Apr-2019	1 - 5	213	320	9%	13%	Name of Site Management Agency	IOM	
Province:	Sofala	6 - 17	341	384	14%	16%	Is there a service provider contact list?	None	
District:	Buzi	18 - 59	469	512	19%	21%	Is the site physically accessible?	Yes	
Post:	Buzi	60 +	43	43	2%	2%	Site Status:	Open	
Locality:	Bandua	<i>*The demographic have been obtained by using the demographic calculation method</i>						Is the site safe and secure?	Yes



Households

480

2,410

Individuals

The information included in this report was collected from 2019-07-22 to 2019-08-08. To access information on IDP population in displacements sites as of today, kindly consult IOM Displacement Movement Tracking – Daily Update [Click here](#)

	NEED		VULNERABILITIES		LAND TENURE
--	-------------	--	------------------------	--	--------------------

First need: **Food**
Second need: **Shelter**
Third need: **Education**

Pregnant women: **46** Elderly without care givers: **0**
Breastfeeding mothers: **105** Single female head of household: **173**
Mental/Physical disability: **93** Single male headed of household: **0**
Chronic diseases: **100** Elderly head of household: **8**

Number of Household renting land in place of origin: **0**
Number of Household owning land in place of origin: **480**

	SHELTER		WASH
--	----------------	--	-------------

Top one NFI need not accessible to IDPs: **Mosquito nets Other**
Top two NFI need not accessible to IDPs: **0**
Top three NFI need not accessible to IDPs: **0**
Number of Household living outdoors: **0**
Number of Household living in emergency shelter: **420**
Number of Household living in permanent shelter: **60**

Main source of drinking water: **Tanks**
Main problem with water: **Flavour/Taste**
Average daily water consumption per person: **> 15 ltr**
Average wait time for water: **Less than 15 minutes**
Number of functional latrines at site: **369**
Is there functional bathing space at site? **Yes**
Is there hand washing stations with water and soap close to latrines/bathing space? **Yes**
How clean you think the site is in terms of waste? **2. Clean**
Do people live in areas where open defecation is frequently visible? **No**

	FOOD SECURITY		HEALTH
--	----------------------	--	---------------

Do most people have access to functioning market? **Yes**
Why people don't have access to market? **None**
Have people received food from a distribution at site? **Yes**
When was the latest food distribution at this site? **More than two weeks**
Do most people have access to farming lands? **Yes**
How far is the farming lands? **1-2 hrs**

Availability of healthcare services on site: **Yes**
Number of functioning healthcare facilities: **1**
Do people have access to healthcare services: **Yes**
Time to reach the nearest health facility: **16 - 30 minutes**
Why people don't have access to healthcare? **None**
Is medicines available for majority of the population: **Yes**
During their pregnancy, are most women seeing a health professional? **Yes**
Do populations with HIV know where to go to seek treatment and care? **Yes**
Do people know where to go to seek Tuberculosis treatment and care? **Yes**
Has cholera been reported at this site since the cyclone? **No**
When was the last case reported? **None**

	EDUCATION		MOBILITY
--	------------------	--	-----------------

Does the majority of the school age children have access to a functioning school? **Yes**
Why school age children don't have access to education facility? **Don't know**
Number of school age children attending school: **90**
Walking time to the nearest education facility: **More than 60 minutes**

	PROTECTION
--	-------------------

Is there security provider/mechanism that ensure safety of persons at the location? **Yes**
Is there a mechanism for referral for GBV survivors? **Yes**
Is there a support mechanism for psychosocial needs of the population? **Yes**

	COMMUNITY ENGAGEMENT
--	-----------------------------

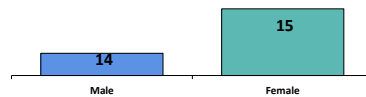
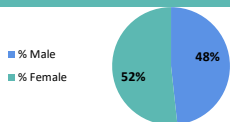
Are the majority of the population living on this site? **Yes**
Why is the majority of the population not living on site? **Don't know**
Province of Origin: **Sofala**
District of Origin: **Buzi**
Post of Origin: **Buzi**
Locality of Origin: **Bandua**

Top 3 ways population communicates with humanitarian partners: **Religious Leader or group Community volunteer/mobilizers**
Top 3 ways humanitarian partners communicates with population: **Staff from humanitarian agencies Religious Leader or group**

Survey Date: 2019-09-11

Site Location: -19.99862 , 33.31668

Site Information								
Site Classification:	Resettlement Site(planned)	Age Range	Male	Female	% Male	% Female	Is there a Site Management Committee at the site?	Yes
Site type:	Open	< 1	1	1	3%	3%	Is there a Site Management Agency at the site?	Yes
Site Opening Date:	16-Mar-2019	1 - 5	2	3	7%	10%	Name of Site Management Agency	None
Province:	Manica	6 - 17	5	4	17%	14%	Is there a service provider contact list?	None
District:	Sussundenga	18 - 59	5	6	17%	21%	Is the site physically accessible?	Yes
Post:	Dombe	60 +	1	1	3%	3%	Site Status:	Open
Locality:	Muoto	*The demographic have been obtained by using the demographic calculation method					Is the site safe and secure?	Yes



Households

132

29

Individuals

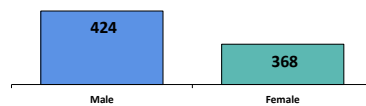
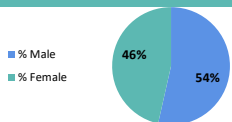
The information included in this report was collected from 2019-07-22 to 2019-08-08. To access information on IDP population in displacements sites as of today, kindly consult IOM Displacement Movement Tracking - Daily Update [Click here](#)

NEED	VULNERABILITIES	LAND TENURE
First need: Water	Pregnant women: 0	Number of Household renting land in place of origin: 0
Second need: Health	Breastfeeding mothers: 0	Number of Household owning land in place of origin: 29
Third need: Food	Mental/Physical disability: 1	
	Chronic diseases: 0	
	Elderly without care givers: 1	
	Single female head of household: 0	
	Single male headed of household: 1	
	Elderly head of household: 1	
SHELTER	WASH	HEALTH
Top one NFI need not accessible to IDPs: Mosquito nets	Main source of drinking water: Other	Availability of healthcare services on site: No
Top two NFI need not accessible to IDPs: Items for sleeping (mats, blankets,...)	Main problem with water: None	Number of functioning healthcare facilities: 0
Top three NFI need not accessible to IDPs: Hygiene products (for personal hygiene)	Average daily water consumption per person: Unknown	Do people have access to healthcare services: No
Number of Household living outdoors: 0	Average wait time for water: No wait	Time to reach the nearest health facility: None
Number of Household living in emergency shelter: 132	Number of functional latrines at site: 2	Why people don't have access to healthcare? There are no health services, they go to Dombe
Number of Household living in permanent shelter: 0	Is there functional bathing space at site? Yes	Is medicines available for majority of the population: No
	Is there hand washing stations with water and soap close to latrines/bathing space? None	During their pregnancy, are most women seeing a health professional? DO NOT KNOW/NO ANSWER
	How clean you think the site is in terms of waste? 3. More or less clean	Do populations with HIV know where to go to seek treatment and care? Unknown
Do most people have access to functioning market? No	Do people live in areas where open defecation is frequently visible? Yes	Do people know where to go to seek Tuberculosis treatment and care? Unknown
Why people don't have access to market? Do not exist		Has cholera been reported at this site since the cyclone? No
Have people received food from a distribution at site? Yes		When was the last case reported? None
When was the latest food distribution at this site? Last 7 days		
Do most people have access to farming lands? Yes		
How far is the farming lands? <1 hr		
EDUCATION	PROTECTION	COMMUNITY ENGAGEMENT
Does the majority of the school age children have access to a functioning school? No	Is there security provider/mechanism that ensure safety of persons at the location? Yes	Top 3 ways population communicates with humanitarian partners: Staff from humanitarian agencies Community leader or group Local government office
Why school age children don't have access to education facility? There is no school	Is there a mechanism for referral for GBV survivors? No	Top 3 ways humanitarian partners communicates with population: Staff from humanitarian agencies Community leader or group Local government office
Number of school age children attending school: None	Is there a support mechanism for psychosocial needs of the population? No	
Walking time to the nearest education facility: None		
Province of Origin: Manica		
District of Origin: Sussundenga		
Post of Origin: Dombe		
Locality of Origin: Muoto		

Survey Date: 2019-09-11

Site Location: -17.515208 , 36.859764

Site Information								
Site Classification:	Resettlement Site(planned)	Age Range	Male	Female	% Male	% Female	Is there a Site Management Committee at the site?	Yes
Site type:	Open	< 1	16	8	2%	1%	Is there a Site Management Agency at the site?	Yes
Site Opening Date:	3-May-2019	1 - 5	56	48	7%	6%	Name of Site Management Agency	None
Province:	Zambezia	6 - 17	216	120	27%	15%	Is there a service provider contact list?	None
District:	Nicoadala	18 - 59	128	160	16%	20%	Is the site physically accessible?	Yes
Post:	Nicoadala	60 +	8	32	1%	4%	Site Status:	Open
Locality:	Nicoadala	<i>*The demographic have been obtained by using the demographic calculation method</i>					Is the site safe and secure?	Yes



Households

190

792

Individuals

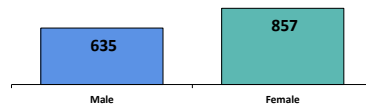
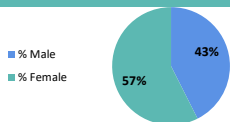
The information included in this report was collected from 2019-07-22 to 2019-08-08. To access information on IDP population in displacements sites as of today, kindly consult IOM Displacement Movement Tracking - Daily Update [Click here](#)

NEED	VULNERABILITIES	LAND TENURE
First need: Food	Pregnant women: 0	Number of Household renting land in place of origin: 0
Second need: Health	Breastfeeding mothers: 13	Number of Household owning land in place of origin: 0
Third need: Shelter	Mental/Physical disability: 5	
	Chronic diseases: 0	
	Elderly without care givers: 0	
	Single female head of household: 5	
	Single male headed of household: 0	
	Elderly head of household: 30	
SHELTER	WASH	HEALTH
Top one NFI need not accessible to IDPs: Items for sleeping (mats, blankets,...)	Main source of drinking water: Hand pumps	Availability of healthcare services on site: No
Top two NFI need not accessible to IDPs: Cooking items (pots/pans)	Main problem with water: None	Number of functioning healthcare facilities: 0
Top three NFI need not accessible to IDPs: Soap/detergent for washing clothes	Average daily water consumption per person: > 15 ltr	Do people have access to healthcare services: No
Number of Household living outdoors: 0	Average wait time for water: No wait	Time to reach the nearest health facility: None
Number of Household living in emergency shelter: 48	Number of functional latrines at site: 131	Why people don't have access to healthcare? Transportation to health facility is not currently running
Number of Household living in permanent shelter: 142	Is there functional bathing space at site? Yes	Is medicines available for majority of the population: No
	Is there hand washing stations with water and soap close to latrines/bathing space? Yes	During their pregnancy, are most women seeing a health professional? Yes
	How clean you think the site is in terms of waste? 2. Clean	Do populations with HIV know where to go to seek treatment and care? Yes
Do most people have access to functioning market? Yes	Do people live in areas where open defecation is frequently visible? Yes	Do people know where to go to seek Tuberculosis treatment and care? Yes
Why people don't have access to market? None		Has cholera been reported at this site since the cyclone? No
Have people received food from a distribution at site? Yes		When was the last case reported? None
When was the latest food distribution at this site? Last 7 days		
Do most people have access to farming lands? Yes		
How far is the farming lands? <1 hr		
EDUCATION	MOBILITY	PROTECTION
Does the majority of the school age children have access to a functioning school? Yes	Are the majority of the population living on this site? Yes	Is there security provider/mechanism that ensure safety of persons at the location? Yes
Why school age children don't have access to education facility? Don't know	Why is the majority of the population not living on site? Don't know	Is there a mechanism for referral for GBV survivors? No
Number of school age children attending school: 203	Province of Origin: Zambezia	Is there a support mechanism for psychosocial needs of the population? No
Walking time to the nearest education facility: Less than 15 minutes	District of Origin: Nicoadala	
	Post of Origin: Nicoadala	
	Locality of Origin: Nicoadala	
		COMMUNITY ENGAGEMENT
		Top 3 ways population communicates with humanitarian partners: Radio programme in-calls
		Top 3 ways humanitarian partners communicates with population: Other, please specify:

Survey Date: 2019-09-11

Site Location: -19.982604 , 34.167422

Site Information								
Site Classification:	Resettlement Site(planned)	Age Range	Male	Female	% Male	% Female	Is there a Site Management Committee at the site?	Yes
Site type:	Open	< 1	34	51	2%	3%	Is there a Site Management Agency at the site?	Yes
Site Opening Date:	22-Apr-2019	1 - 5	51	154	3%	10%	Name of Site Management Agency	IOM
Province:	Sofala	6 - 17	257	292	17%	20%	Is there a service provider contact list?	None
District:	Buzi	18 - 59	257	326	17%	22%	Is the site physically accessible?	Yes
Post:	Estaquinha	60 +	36	34	2%	2%	Site Status:	Open
Locality:	Estaquinha	*The demographic have been obtained by using the demographic calculation method					Is the site safe and secure?	Yes



Households

299

1,492

Individuals

The information included in this report was collected from 2019-07-22 to 2019-08-08. To access information on IDP population in displacements sites as of today, kindly consult IOM Displacement Movement Tracking - Daily Update [Click here](#)



NEED

First need: **Food**
Second need: **Water**
Third need: **Household Items (NFI)**



VULNERABILITIES

Pregnant women: 5
Breastfeeding mothers: 3
Mental/Physical disability: 17
Chronic diseases: 4
Elderly without care givers: 0
Single female head of household: 12
Single male headed of household: 8
Elderly head of household: 1



LAND TENURE

Number of Household renting land in place of origin: 0
Number of Household owning land in place of origin: 299



SHELTER

Top one NFI need not accessible to IDPs: **Shoes and clothes**
Top two NFI need not accessible to IDPs: **Mosquito nets**
Top three NFI need not accessible to IDPs: **Cooking items (pots/pans)**
Number of Household living outdoors: 0
Number of Household living in emergency shelter: 299
Number of Household living in permanent shelter: 0



WASH

Main source of drinking water: **Open well**
Main problem with water: **Flavour/Taste**
Average daily water consumption per person: **> 15 ltr**
Average wait time for water: **Between 16 and 30 mintes**
Number of functional latrines at site: 200
Is there functional bathing space at site? **Yes**
Is there hand washing stations with water and soap close to latrines/bathing space? **Yes**
How clean you think the site is in terms of waste? **2. Clean**
Do people live in areas where open defecation is frequently visible? **No**



FOOD SECURITY

Do most people have access to functioning market? **Yes**
Why people don't have access to market? **None**
Have people received food from a distribution at site? **Yes**
When was the latest food distribution at this site? **Last 7 days**
Do most people have access to farming lands? **Yes**
How far is the farming lands? **<1 hr**



HEALTH

Availability of healthcare services on site: **No**
Number of functioning healthcare facilities: 0
Do people have access to healthcare services: **Yes**
Time to reach the nearest health facility: **31 - 60 minutes**
Why people don't have access to healthcare? **None**
Is medicines available for majority of the population: **Yes**
During their pregnancy, are most women seeing a health professional? **Yes**
Do populations with HIV know where to go to seek treatment and care? **Yes**
Do people know where to go to seek Tuberculosis treatment and care? **Yes**
Has cholera been reported at this site since the cyclone? **No**
When was the last case reported? **None**



EDUCATION

Does the majority of the school age children have access to a functioning school? **Yes**
Why school age children don't have access to education facility? **Don't know**
Number of school age children attending school: 95
Walking time to the nearest education facility: **More than 60 minutes**



MOBILITY

Are the majority of the population living on this site? **Yes**
Why is the majority of the population not living on site? **Don't know**
Province of Origin: **Sofala**
District of Origin: **Buzi**
Post of Origin: **Estaquinha**
Locality of Origin: **Estaquinha**



PROTECTION

Is there security provider/mechanism that ensure safety of persons at the location? **Yes**
Is there a mechanism for referral for GBV survivors? **Yes**
Is there a support mechanism for psychosocial needs of the population? **Yes**



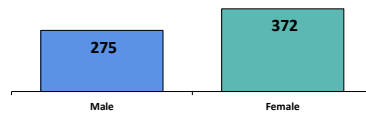
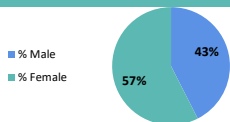
COMMUNITY ENGAGEMENT

Top 3 ways population communicates with humanitarian partners: **Staff from humanitarian agencies Community leader or group Call centre /hotline**
Top 3 ways humanitarian partners communicates with population: **Radio Community volunteer/mobilizers Local government office**

Survey Date: 2019-09-16

Site Location: -17.477702 , 37.005711

Site Information								
Site Classification:	Resettlement Site(planned)	Age Range	Male	Female	% Male	% Female	Is there a Site Management Committee at the site?	Yes
Site type:	Open	< 1	6	0	1%	0%	Is there a Site Management Agency at the site?	Yes
Site Opening Date:	3-Mar-2019	1 - 5	26	58	4%	9%	Name of Site Management Agency	CECOHA E INGC
Province:	Zambezia	6 - 17	128	173	20%	27%	Is there a service provider contact list?	None
District:	Namacurra	18 - 59	109	135	17%	21%	Is the site physically accessible?	Yes
Post:	Namacurra	60 +	6	6	1%	1%	Site Status:	Open
Locality:	Namacurra	*The demographic have been obtained by using the demographic calculation method				Is the site safe and secure?	Yes	



Households

154

647

Individuals

The information included in this report was collected from 2019-07-22 to 2019-08-08. To access information on IDP population in displacements sites as of today, kindly consult IOM Displacement Movement Tracking - Daily Update [Click here](#)



NEED

First need:	Food
Second need:	Shelter
Third need:	Health



VULNERABILITIES

Pregnant women:	0	Elderly without care givers:	0
Breastfeeding mothers:	0	Single female head of household:	0
Mental/Physical disability:	0	Single male headed of household:	0
Chronic diseases:	0	Elderly head of household:	0



LAND TENURE

Number of Household renting land in place of origin:	0
Number of Household owning land in place of origin:	154



SHELTER

Top one NFI need not accessible to IDPs:	Mosquito nets
Top two NFI need not accessible to IDPs:	Items for sleeping (mats, blankets,...)
Top three NFI need not accessible to IDPs:	Cooking items (pots/pans)
Number of Household living outdoors:	10
Number of Household living in emergency shelter:	139
Number of Household living in permanent shelter:	5



WASH

Main source of drinking water:	Hand pumps
Main problem with water:	Flavour/Taste
Average daily water consumption per person:	Unknown
Average wait time for water:	Between 31 and 60 minutes
Number of functional latrines at site:	65
Is there functional bathing space at site?	Yes
Is there hand washing stations with water and soap close to latrines/bathing space?	None
How clean you think the site is in terms of waste?	2. Clean
Do people live in areas where open defecation is frequently visible?	Yes



FOOD SECURITY

Do most people have access to functioning market?	No
Why people don't have access to market?	Market is not accessible Items sold are too expensive No money
Have people received food from a distribution at site?	Yes
When was the latest food distribution at this site?	More than two weeks
Do most people have access to farming lands?	No
How far is the farming lands?	None



HEALTH

Availability of healthcare services on site:	No
Number of functioning healthcare facilities:	0
Do people have access to healthcare services:	Yes
Time to reach the nearest health facility:	More than 60 minutes
Why people don't have access to healthcare?	None
Is medicines available for majority of the population:	Yes
During their pregnancy, are most women seeing a health professional?	Yes
Do populations with HIV know where to go to seek treatment and care?	Yes
Do people know where to go to seek Tuberculosis treatment and care?	Yes
Has cholera been reported at this site since the cyclone?	No
When was the last case reported?	None



EDUCATION

Does the majority of the school age children have access to a functioning school?	Yes
Why school age children don't have access to education facility?	Don't know
Number of school age children attending school:	100
Walking time to the nearest education facility:	16 - 30 minutes



MOBILITY

Are the majority of the population living on this site?	Yes
Why is the majority of the population not living on site?	Don't know
Province of Origin:	Zambezia
District of Origin:	Namacurra
Post of Origin:	Namacurra
Locality of Origin:	Namacurra



PROTECTION

Is there security provider/mechanism that ensure safety of persons at the location?	No
Is there a mechanism for referral for GBV survivors?	No
Is there a support mechanism for psychosocial needs of the population?	No



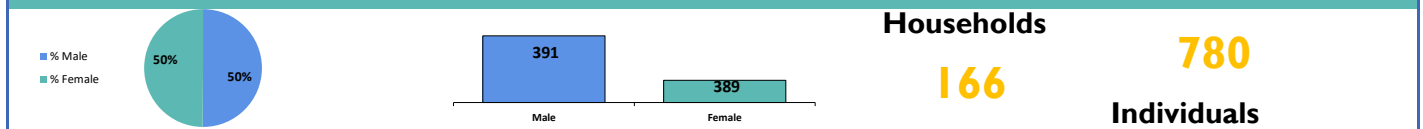
COMMUNITY ENGAGEMENT

Top 3 ways population communicates with humanitarian partners:	Radio programme in-calls Religious Leader or group Local government office
Top 3 ways humanitarian partners communicates with population:	Religious Leader or group Community leader or group Local government office

Survey Date: 2019-09-14

Site Location: -19.777748 , 34.936879

Site Information								
Site Classification:	Resettlement Site(planned)	Age Range	Male	Female	% Male	% Female	Is there a Site Management Committee at the site?	No
Site type:	Open	< 1	26	17	3%	2%	Is there a Site Management Agency at the site?	No
Site Opening Date:	9-Jul-2019	1 - 5	9	17	1%	2%	Name of Site Management Agency	None
Province:	Sofala	6 - 17	156	52	20%	7%	Is there a service provider contact list?	None
District:	Buzi	18 - 59	95	225	12%	29%	Is the site physically accessible?	Yes
Post:	Buzi	60 +	105	78	13%	10%	Site Status:	Open
Locality:	Grudja	<i>*The demographic have been obtained by using the demographic calculation method</i>					Is the site safe and secure?	Yes



The information included in this report was collected from 2019-07-22 to 2019-08-08. To access information on IDP population in displacements sites as of today, kindly consult IOM Displacement Movement Tracking - Daily Update [Click here](#)

NEED	VULNERABILITIES	LAND TENURE
First need: Food	Pregnant women: 7	Number of Household renting land in place of origin: 0
Second need: Water	Breastfeeding mothers: 12	Number of Household owning land in place of origin: 166
Third need: Shelter	Mental/Physical disability: 4	
	Chronic diseases: 0	
	Elderly without care givers: 0	
	Single female head of household: 17	
	Single male headed of household: 11	
	Elderly head of household: 4	

SHELTER	WASH
Top one NFI need not accessible to IDPs: Closed containers to transport and /or store water	Main source of drinking water: Tanks
Top two NFI need not accessible to IDPs: Mosquito nets	Main problem with water: None
Top three NFI need not accessible to IDPs: Items for sleeping (mats, blankets,...)	Average daily water consumption per person: > 15 ltr
Number of Household living outdoors: 0	Average wait time for water: Between 31 and 60 minutes
Number of Household living in emergency shelter: 161	Number of functional latrines at site: 2
Number of Household living in permanent shelter: 5	Is there functional bathing space at site? No
	Is there hand washing stations with water and soap close to latrines/bathing space? None
	How clean you think the site is in terms of waste? 3. More or less clean
	Do people live in areas where open defecation is frequently visible? No

FOOD SECURITY	HEALTH
Do most people have access to functioning market? No	Availability of healthcare services on site: No
Why people don't have access to market? Items sold are too expensive	Number of functioning healthcare facilities: 0
Have people received food from a distribution at site? No	Do people have access to healthcare services: Yes
When was the latest food distribution at this site? None	Time to reach the nearest health facility: 31 - 60 minutes
Do most people have access to farming lands? Yes	Why people don't have access to healthcare? None
How far is the farming lands? <1 hr	Is medicines available for majority of the population: Yes
	During their pregnancy, are most women seeing a health professional? Yes
	Do populations with HIV know where to go to seek treatment and care? Yes
	Do people know where to go to seek Tuberculosis treatment and care? Yes
	Has cholera been reported at this site since the cyclone? No
	When was the last case reported? None

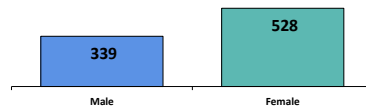
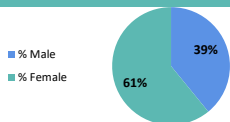
EDUCATION	PROTECTION
Does the majority of the school age children have access to a functioning school? Yes	Is there security provider/mechanism that ensure safety of persons at the location? No
Why school age children don't have access to education facility? Don't know	Is there a mechanism for referral for GBV survivors? No
Number of school age children attending school: 75	Is there a support mechanism for psychosocial needs of the population? No
Walking time to the nearest education facility: 31 - 60 minutes	

MOBILITY	COMMUNITY ENGAGEMENT
Are the majority of the population living on this site? No	Top 3 ways population communicates with humanitarian partners: Religious Leader or group Local government office
Why is the majority of the population not living on site? Lack of humanitarian assistance, Lack of services, Lack of shelter materials	Top 3 ways humanitarian partners communicates with population: Staff from humanitarian agencies, Religious Leader or group Local government office
Province of Origin: Sofala	
District of Origin: Buzi	
Post of Origin: Buzi	
Locality of Origin: Grudja	

Survey Date: 2019-09-11

Site Location: -20.0393 , 33.33567

Site Information								
Site Classification:	Resettlement Site(planned)	Age Range	Male	Female	% Male	% Female	Is there a Site Management Committee at the site?	Yes
Site type:	Open	< 1	11	0	1%	0%	Is there a Site Management Agency at the site?	Yes
Site Opening Date:	17-Mar-2019	1 - 5	53	95	6%	11%	Name of Site Management Agency	FLW
Province:	Manica	6 - 17	95	211	11%	24%	Is there a service provider contact list?	None
District:	Sussundenga	18 - 59	159	201	18%	23%	Is the site physically accessible?	Limited access (by foot only or only)
Post:	Dombe	60 +	21	21	2%	2%	Site Status:	Open
Locality:	Muoco	*The demographic have been obtained by using the demographic calculation method					Is the site safe and secure?	Yes



Households

144

867

Individuals

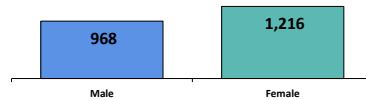
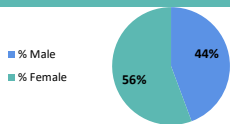
The information included in this report was collected from 2019-07-22 to 2019-08-08. To access information on IDP population in displacements sites as of today, kindly consult IOM Displacement Movement Tracking - Daily Update [Click here](#)

NEED	VULNERABILITIES	LAND TENURE
First need: Water	Pregnant women: 0	Number of Household renting land in place of origin: 0
Second need: Health	Breastfeeding mothers: 0	Number of Household owning land in place of origin: 144
Third need: Food	Mental/Physical disability: 0	
	Chronic diseases: 0	
	Elderly without care givers: 0	
	Single female head of household: 0	
	Single male headed of household: 0	
	Elderly head of household: 0	
SHELTER	WASH	HEALTH
Top one NFI need not accessible to IDPs: Items for sleeping (mats, blankets,...)	Main source of drinking water: Hand pumps	Availability of healthcare services on site: No
Top two NFI need not accessible to IDPs: Hygiene products (for personal hygiene) Other	Main problem with water: None	Number of functioning healthcare facilities: 0
Top three NFI need not accessible to IDPs: 0	Average daily water consumption per person: > 15 ltr	Do people have access to healthcare services: No
Number of Household living outdoors: 0	Average wait time for water: Less than 15 minutes	Time to reach the nearest health facility: None
Number of Household living in emergency shelter: 144	Number of functional latrines at site: 40	Why people don't have access to healthcare? There are no health services, they go to Dombe
Number of Household living in permanent shelter: 0	Is there functional bathing space at site? Yes	Is medicines available for majority of the population: No
	Is there hand washing stations with water and soap close to latrines/bathing space? Yes	During their pregnancy, are most women seeing a health professional? DO NOT KNOW/NO ANSWER
	How clean you think the site is in terms of waste? 3. More or less clean	Do populations with HIV know where to go to seek treatment and care? Unknown
Do most people have access to functioning market? No	Do people live in areas where open defecation is frequently visible? No	Do people know where to go to seek Tuberculosis treatment and care? Unknown
Why people don't have access to market? Do not exist		Has cholera been reported at this site since the cyclone? No
Have people received food from a distribution at site? No		When was the last case reported? None
When was the latest food distribution at this site? None		
Do most people have access to farming lands? Yes		
How far is the farming lands? <1 hr		
EDUCATION	PROTECTION	COMMUNITY ENGAGEMENT
Does the majority of the school age children have access to a functioning school? No	Is there security provider/mechanism that ensure safety of persons at the location? Yes	Top 3 ways population communicates with humanitarian partners: Religious Leader or group Community leader or group Local government office
Why school age children don't have access to education facility? Children go to vill.	Is there a mechanism for referral for GBV survivors? No	Top 3 ways humanitarian partners communicates with population: Religious Leader or group Community leader or group Local government office
Number of school age children attending school: None	Is there a support mechanism for psychosocial needs of the population? No	
Walking time to the nearest education facility: None		
MOBILITY		
Are the majority of the population living on this site? Yes		
Why is the majority of the population not living on site? Don't know		
Province of Origin: Manica		
District of Origin: Sussundenga		
Post of Origin: Dombe		
Locality of Origin: Muoco		

Survey Date: 2019-09-12

Site Location: -20.002051 , 34.434162

Site Information								
Site Classification:	Resettlement Site(planned)	Age Range	Male	Female	% Male	% Female	Is there a Site Management Committee at the site?	Yes
Site type:	Open	< 1	94	62	4%	3%	Is there a Site Management Agency at the site?	Yes
Site Opening Date:	22-May-2019	1 - 5	94	62	4%	3%	Name of Site Management Agency	Oxfam, world vision
Province:	Sofala	6 - 17	374	468	17%	21%	Is there a service provider contact list?	None
District:	Buzi	18 - 59	374	530	17%	24%	Is the site physically accessible?	Yes
Post:	Estaquinha	60 +	32	94	1%	4%	Site Status:	Open
Locality:	Estaquinha	*The demographic have been obtained by using the demographic calculation method					Is the site safe and secure?	Yes



Households

437

2,184

Individuals

The information included in this report was collected from 2019-07-22 to 2019-08-08. To access information on IDP population in displacements sites as of today, kindly consult IOM Displacement Movement Tracking - Daily Update [Click here](#)



NEED

First need:	Food
Second need:	Shelter
Third need:	Health



VULNERABILITIES

Pregnant women:	18	Elderly without care givers:	0
Breastfeeding mothers:	51	Single female head of household:	27
Mental/Physical disability:	12	Single male headed of household:	30
Chronic diseases:	95	Elderly head of household:	12



LAND TENURE

Number of Household renting land in place of origin:	0
Number of Household owning land in place of origin:	437



SHELTER

Top one NFI need not accessible to IDPs:	Closed containers to transport and /or store water
Top two NFI need not accessible to IDPs:	0
Top three NFI need not accessible to IDPs:	0
Number of Household living outdoors:	0
Number of Household living in emergency shelter:	437
Number of Household living in permanent shelter:	0



WASH

Main source of drinking water:	Open well
Main problem with water:	Flavour/Taste
Average daily water consumption per person:	> 15 ltr
Average wait time for water:	Between 31 and 60 minutes
Number of functional latrines at site:	100
Is there functional bathing space at site?	Yes
Is there hand washing stations with water and soap close to latrines/bathing space?	Yes
How clean you think the site is in terms of waste?	2. Clean
Do people live in areas where open defecation is frequently visible?	No



FOOD SECURITY

Do most people have access to functioning market?	Yes
Why people don't have access to market?	None
Have people received food from a distribution at site?	Yes
When was the latest food distribution at this site?	More than two weeks
Do most people have access to farming lands?	Yes
How far is the farming lands?	<1 hr



HEALTH

Availability of healthcare services on site:	Yes
Number of functioning healthcare facilities:	1
Do people have access to healthcare services:	Yes
Time to reach the nearest health facility:	Less than 15 minutes
Why people don't have access to healthcare?	None
Is medicines available for majority of the population:	Yes
During their pregnancy, are most women seeing a health professional?	Yes
Do populations with HIV know where to go to seek treatment and care?	Yes
Do people know where to go to seek Tuberculosis treatment and care?	Yes
Has cholera been reported at this site since the cyclone?	No
When was the last case reported?	None



EDUCATION

Does the majority of the school age children have access to a functioning school?	Yes
Why school age children don't have access to education facility?	Don't know
Number of school age children attending school:	95
Walking time to the nearest education facility:	16 - 30 minutes



MOBILITY

Are the majority of the population living on this site?	Yes
Why is the majority of the population not living on site?	Don't know
Province of Origin:	Sofala
District of Origin:	Buzi
Post of Origin:	Estaquinha
Locality of Origin:	Estaquinha



PROTECTION

Is there security provider/mechanism that ensure safety of persons at the location?	Yes
Is there a mechanism for referral for GBV survivors?	Yes
Is there a support mechanism for psychosocial needs of the population?	Yes



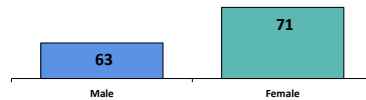
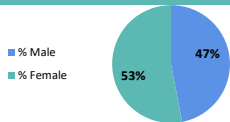
COMMUNITY ENGAGEMENT

Top 3 ways population communicates with humanitarian partners:	Religious Leader or group Call centre /hotline
Top 3 ways humanitarian partners communicates with population:	Radio Religious Leader or group

Survey Date: 2019-09-11

Site Location: -20.02118 , 33.3322

Site Information								
Site Classification:	Resettlement Site(planned)	Age Range	Male	Female	% Male	% Female	Is there a Site Management Committee at the site?	Yes
Site type:	Open	< 1	4	5	3%	4%	Is there a Site Management Agency at the site?	Yes
Site Opening Date:	28-Mar-2019	1 - 5	9	12	7%	9%	Name of Site Management Agency	None
Province:	Manica	6 - 17	21	21	16%	16%	Is there a service provider contact list?	None
District:	Sussundenga	18 - 59	25	29	19%	22%	Is the site physically accessible?	Yes
Post:	Dombe	60 +	4	4	3%	3%	Site Status:	Open
Locality:	Muoto	*The demographic have been obtained by using the demographic calculation method					Is the site safe and secure?	Yes



Households

30

134

Individuals

The information included in this report was collected from 2019-07-22 to 2019-08-08. To access information on IDP population in displacements sites as of today, kindly consult IOM Displacement Movement Tracking - Daily Update [Click here](#)



NEED

First need: **Water**
Second need: **Food**
Third need: **Health**



VULNERABILITIES

Pregnant women: 0
Breastfeeding mothers: 0
Mental/Physical disability: 0
Chronic diseases: 0
Elderly without care givers: 0
Single female head of household: 0
Single male headed of household: 0
Elderly head of household: 0



LAND TENURE

Number of Household renting land in place of origin: 0
Number of Household owning land in place of origin: 30



SHELTER

Top one NFI need not accessible to IDPs: **Mosquito nets**
Top two NFI need not accessible to IDPs: **Items for sleeping (mats, blankets,...)**
Top three NFI need not accessible to IDPs: **Hygiene products (for personal hygiene)**
Number of Household living outdoors: 0
Number of Household living in emergency shelter: 30
Number of Household living in permanent shelter: 0



WASH

Main source of drinking water: **Other**
Main problem with water: **None**
Average daily water consumption per person: **Unknown**
Average wait time for water: **No wait**
Number of functional latrines at site: 0
Is there functional bathing space at site? **No**
Is there hand washing stations with water and soap close to latrines/bathing space? **None**
How clean you think the site is in terms of waste? **3. More or less clean**
Do people live in areas where open defecation is frequently visible? **No**



FOOD SECURITY

Do most people have access to functioning market? **No**
Why people don't have access to market? **Never have, the people have to go to Dombe**
Have people received food from a distribution at site? **Yes**
When was the latest food distribution at this site? **More than two weeks**
Do most people have access to farming lands? **Yes**
How far is the farming lands? **<1 hr**



HEALTH

Availability of healthcare services on site: **No**
Number of functioning healthcare facilities: 0
Do people have access to healthcare services: **Unknown**
Time to reach the nearest health facility: **None**
Why people don't have access to healthcare? **None**
Is medicines available for majority of the population: **No**
During their pregnancy, are most women seeing a health professional? **DO NOT KNOW/NO ANSWER**
Do populations with HIV know where to go to seek treatment and care? **Unknown**
Do people know where to go to seek Tuberculosis treatment and care? **Unknown**
Has cholera been reported at this site since the cyclone? **No**
When was the last case reported? **None**



EDUCATION

Does the majority of the school age children have access to a functioning school? **No**
Why school age children don't have access to education facility? **There is no they g**
Number of school age children attending school: **None**
Walking time to the nearest education facility: **None**



MOBILITY

Are the majority of the population living on this site? **No**
Why is the majority of the population not living on site? **Lack of humanitarian assistance
Lack of livelihood Lack of shelter materials**
Province of Origin: **Manica**
District of Origin: **Sussundenga**
Post of Origin: **Dombe**
Locality of Origin: **Muoto**



PROTECTION

Is there security provider/mechanism that ensure safety of persons at the location? **Yes**
Is there a mechanism for referral for GBV survivors? **No**
Is there a support mechanism for psychosocial needs of the population? **No**



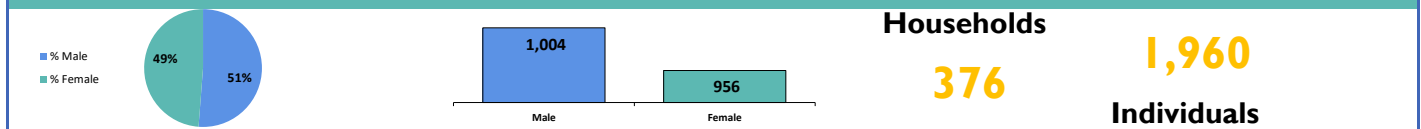
COMMUNITY ENGAGEMENT

Top 3 ways population communicates with humanitarian partners: **Staff from humanitarian agencies Community leader or group Local government office**
Top 3 ways humanitarian partners communicates with population: **Staff from humanitarian agencies Community leader or group Local government office**

Survey Date: 2019-09-13

Site Location: -19.8717 , 33.8925

Site Information								
Site Classification:	Resettlement Site(planned)	Age Range	Male	Female	% Male	% Female	Is there a Site Management Committee at the site?	Yes
Site type:	Open	< 1	96	16	5%	1%	Is there a Site Management Agency at the site?	No
Site Opening Date:	13-May-2019	1 - 5	127	175	6%	9%	Name of Site Management Agency	None
Province:	Sofala	6 - 17	367	367	19%	19%	Is there a service provider contact list?	None
District:	Chibabava	18 - 59	414	350	21%	18%	Is the site physically accessible?	Yes
Post:	Goonda	60 +	0	48	0%	2%	Site Status:	Open
Locality:	Hamamba	*The demographic have been obtained by using the demographic calculation method					Is the site safe and secure?	Yes



The information included in this report was collected from 2019-07-22 to 2019-08-08. To access information on IDP population in displacements sites as of today, kindly consult IOM Displacement Movement Tracking – Daily Update [Click here](#)

NEED	VULNERABILITIES	LAND TENURE
First need: Water	Pregnant women: 23	Number of Household renting land in place of origin: 0
Second need: Agricultural Inputs	Breastfeeding mothers: 36	Number of Household owning land in place of origin: 376
Third need: Health	Mental/Physical disability: 11	
	Chronic diseases: 21	
	Elderly without care givers: 13	
	Single female head of household: 20	
	Single male headed of household: 1	
	Elderly head of household: 2	

SHELTER	WASH
Top one NFI need not accessible to IDPs: Shoes and clothes	Main source of drinking water: Other
Top two NFI need not accessible to IDPs: Items for sleeping (mats, blankets,...)	Main problem with water: Solid/Dirt
Top three NFI need not accessible to IDPs: Cooking items (pots/pans)	Average daily water consumption per person: > 15 ltr
Number of Household living outdoors: 0	Average wait time for water: More than 60 minutes
Number of Household living in emergency shelter: 376	Number of functional latrines at site: 12
Number of Household living in permanent shelter: 0	Is there functional bathing space at site? No
	Is there hand washing stations with water and soap close to latrines/bathing space? None
	How clean you think the site is in terms of waste? 2. Clean
	Do people live in areas where open defecation is frequently visible? Yes

FOOD SECURITY	HEALTH
Do most people have access to functioning market? No	Availability of healthcare services on site: No
Why people don't have access to market? Market is not accessible	Number of functioning healthcare facilities: 0
Have people received food from a distribution at site? Yes	Do people have access to healthcare services: Yes
When was the latest food distribution at this site? More than two weeks	Time to reach the nearest health facility: More than 60 minutes
Do most people have access to farming lands? Yes	Why people don't have access to healthcare? None
How far is the farming lands? 2-3 hrs	Is medicines available for majority of the population? Yes
	During their pregnancy, are most women seeing a health professional? Yes
	Do populations with HIV know where to go to seek treatment and care? Yes
	Do people know where to go to seek Tuberculosis treatment and care? Yes
	Has cholera been reported at this site since the cyclone? No
	When was the last case reported? None

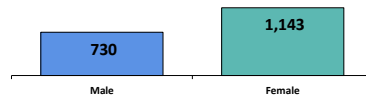
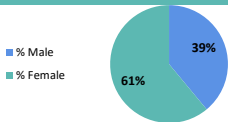
EDUCATION	PROTECTION
Does the majority of the school age children have access to a functioning school? Yes	Is there security provider/mechanism that ensure safety of persons at the location? Yes
Why school age children don't have access to education facility? Don't know	Is there a mechanism for referral for GBV survivors? Yes
Number of school age children attending school: 243	Is there a support mechanism for psychosocial needs of the population? No
Walking time to the nearest education facility: More than 60 minutes	

MOBILITY	COMMUNITY ENGAGEMENT
Are the majority of the population living on this site? Yes	Top 3 ways population communicates with humanitarian partners: Community leader or group Local government office Other, please specify:
Why is the majority of the population not living on site? Don't know	Top 3 ways humanitarian partners communicates with population: Community leader or group Local government office Other, please specify:
Province of Origin: Sofala	
District of Origin: Chibabava	
Post of Origin: Goonda	
Locality of Origin: Hamamba	

Survey Date: 2019-09-11

Site Location: -17.286357 , 37.519308

Site Information									
Site Classification:	Resettlement Site(planned)	Age Range	Male	Female	% Male	% Female	Is there a Site Management Committee at the site?	Yes	
Site type:	Open	< 1	46	69	2%	4%	Is there a Site Management Agency at the site?	Yes	
Site Opening Date:	22-Mar-2015	1 - 5	23	69	1%	4%	Name of Site Management Agency	None	
Province:	Zambezia	6 - 17	160	228	9%	12%	Is there a service provider contact list?	None	
District:	Maganja Da Costa	18 - 59	480	708	26%	38%	Is the site physically accessible?	Yes	
Post:	Maganja	60 +	21	69	1%	4%	Site Status:	Open	
Locality:	Bala	<i>*The demographic have been obtained by using the demographic calculation method</i>						Is the site safe and secure?	Yes



Households

500

1,873

Individuals

The information included in this report was collected from 2019-07-22 to 2019-08-08. To access information on IDP population in displacements sites as of today, kindly consult IOM Displacement Movement Tracking - Daily Update [Click here](#)



NEED

First need: **Food**
Second need: **Household Items (NFI)**
Third need: **Other**



VULNERABILITIES

Pregnant women: 3
Breastfeeding mothers: 11
Mental/Physical disability: 6
Chronic diseases: 0
Elderly without care givers: 0
Single female head of household: 185
Single male headed of household: 11
Elderly head of household: 1



LAND TENURE

Number of Household renting land in place of origin: 0
Number of Household owning land in place of origin: 0



SHELTER

Top one NFI need not accessible to IDPs: **Items for sleeping (mats, blankets,...)**
Top two NFI need not accessible to IDPs: **Cooking items (pots/pans)**
Top three NFI need not accessible to IDPs: **Hygiene products (for personal hygiene)**
Number of Household living outdoors: 150
Number of Household living in emergency shelter: 335
Number of Household living in permanent shelter: 15



WASH

Main source of drinking water: **Hand pumps**
Main problem with water: **None**
Average daily water consumption per person: **Unknown**
Average wait time for water: **Between 16 and 30 mintes**
Number of functional latrines at site: 500
Is there functional bathing space at site? **Yes**
Is there hand washing stations with water and soap close to latrines/bathing space? **Yes**
How clean you think the site is in terms of waste? **2. Clean**
Do people live in areas where open defecation is frequently visible? **No**



FOOD SECURITY

Do most people have access to functioning market? **Yes**
Why people don't have access to market? **None**
Have people received food from a distribution at site? **Yes**
When was the latest food distribution at this site? **More than two weeks**
Do most people have access to farming lands? **Yes**
How far is the farming lands? **> 3 hrs**



HEALTH

Availability of healthcare services on site: **No**
Number of functioning healthcare facilities: 0
Do people have access to healthcare services: **Yes**
Time to reach the nearest health facility: **31 - 60 minutes**
Why people don't have access to healthcare? **None**
Is medicines available for majority of the population: **Yes**
During their pregnancy, are most women seeing a health professional? **Yes**
Do populations with HIV know where to go to seek treatment and care? **Yes**
Do people know where to go to seek Tuberculosis treatment and care? **Yes**
Has cholera been reported at this site since the cyclone? **No**
When was the last case reported? **None**



EDUCATION

Does the majority of the school age children have access to a functioning school? **Yes**
Why school age children don't have access to education facility? **Don't know**
Number of school age children attending school: 100
Walking time to the nearest education facility: 31 - 60 minutes



MOBILITY

Are the majority of the population living on this site? **Yes**
Why is the majority of the population not living on site? **Don't know**
Province of Origin: **Zambezia**
District of Origin: **Maganja Da Costa**
Post of Origin: **Maganja**
Locality of Origin: **Bala**



PROTECTION

Is there security provider/mechanism that ensure safety of persons at the location? **Yes**
Is there a mechanism for referral for GBV survivors? **Yes**
Is there a support mechanism for psychosocial needs of the population? **No**



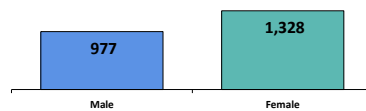
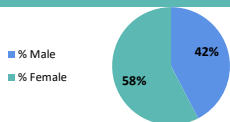
COMMUNITY ENGAGEMENT

Top 3 ways population communicates with humanitarian partners: **Radio programme in-calls Suggestion box Local government office**
Top 3 ways humanitarian partners communicates with population: **Radio Staff from humanitarian agencies Local government office**

Survey Date: 2019-09-12

Site Location: -19.8402 , 33.9229

Site Information									
Site Classification:	Resettlement Site(planned)	Age Range	Male	Female	% Male	% Female	Is there a Site Management Committee at the site?	Yes	
Site type:	Open	< 1	39	137	2%	6%	Is there a Site Management Agency at the site?	No	
Site Opening Date:	1-May-2019	1 - 5	176	254	8%	11%	Name of Site Management Agency	None	
Province:	Sofala	6 - 17	254	449	11%	19%	Is there a service provider contact list?	None	
District:	Chibabava	18 - 59	449	449	19%	19%	Is the site physically accessible?	Yes	
Post:	Goonda	60 +	59	39	3%	2%	Site Status:	Open	
Locality:	Mutindiri	<i>*The demographic have been obtained by using the demographic calculation method</i>						Is the site safe and secure?	Yes



Households

461

2,305

Individuals

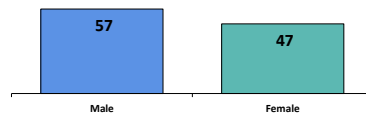
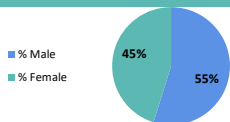
The information included in this report was collected from 2019-07-22 to 2019-08-08. To access information on IDP population in displacements sites as of today, kindly consult IOM Displacement Movement Tracking – Daily Update [Click here](#)

	NEED		VULNERABILITIES		LAND TENURE		
First need:	Water	Pregnant women:	31	Elderly without care givers:	3	Number of Household renting land in place of origin:	0
Second need:	Health	Breastfeeding mothers:	43	Single female head of household:	5	Number of Household owning land in place of origin:	461
Third need:	Education	Mental/Physical disability:	24	Single male headed of household:	3		
		Chronic diseases:	6	Elderly head of household:	3		
	SHELTER		WASH				
Top one NFI need not accessible to IDPs:	Hygiene products (for personal hygiene)	Main source of drinking water:	Open well				
Top two NFI need not accessible to IDPs:	Soap/detergent for washing clothes Other	Main problem with water:	Solid/Dirt				
Top three NFI need not accessible to IDPs:	0	Average daily water consumption per person:	> 15 ltr				
Number of Household living outdoors:	0	Average wait time for water:	Between 16 and 30 mintes				
Number of Household living in emergency shelter:	461	Number of functional latrines at site:	461				
Number of Household living in permanent shelter:	0	Is there functional bathing space at site?	No				
		Is there hand washing stations with water and soap close to latrines/bathing space?	None				
	FOOD SECURITY		HEALTH				
Do most people have access to functioning market?	Yes	How clean you think the site is in terms of waste?	3. More or less clean				
Why people don't have access to market?	None	Do people live in areas where open defecation is frequently visible?	No				
Have people received food from a distribution at site?	No						
When was the latest food distribution at this site?	None		HEALTH				
Do most people have access to farming lands?	Yes	Availability of healthcare services on site:	Yes				
How far is the farming lands?	> 3 hrs	Number of functioning healthcare facilities:	1				
		Do people have access to healthcare services:	Yes				
	EDUCATION	Time to reach the nearest health facility:	Less than 15 minutes				
Does the majority of the school age children have access to a functioning school?	Yes	Why people don't have access to healthcare?	None				
Why school age children don't have access to education facility?	Don't know	Is medicines available for majority of the population:	Yes				
Number of school age children attending school:	345	During their pregnancy, are most women seeing a health professional?	Yes				
Walking time to the nearest education facility:	More than 60 minutes	Do populations with HIV know where to go to seek treatment and care?	Yes				
		Do people know where to go to seek Tuberculosis treatment and care?	Yes				
	MOBILITY	Has cholera been reported at this site since the cyclone?	No				
Are the majority of the population living on this site?	Yes	When was the last case reported?	None				
Why is the majority of the population not living on site?	Don't know		PROTECTION				
Province of Origin:	Sofala	Is there security provider/mechanism that ensure safety of persons at the location?	Yes				
District of Origin:	Chibabava	Is there a mechanism for referral for GBV survivors?	Yes				
Post of Origin:	Goonda	Is there a support mechanism for psychosocial needs of the population?	Yes				
Locality of Origin:	Mutindiri		COMMUNITY ENGAGEMENT				
		Top 3 ways population communicates with humanitarian partners:	Community leader or group Local government office Other, please specify:				
		Top 3 ways humanitarian partners communicates with population:	Religious Leader or group Community leader or group Local government office				

Survey Date: 2019-09-11

Site Location: -20.10471 , 33.29919

Site Information								
Site Classification:	Resettlement Site(planned)	Age Range	Male	Female	% Male	% Female	Is there a Site Management Committee at the site?	Yes
Site type:	Open	< 1	2	3	2%	3%	Is there a Site Management Agency at the site?	Yes
Site Opening Date:	18-Mar-2019	1 - 5	7	6	7%	6%	Name of Site Management Agency	None
Province:	Manica	6 - 17	16	8	15%	8%	Is there a service provider contact list?	None
District:	Sussundenga	18 - 59	29	27	28%	26%	Is the site physically accessible?	Limited access (by foot only or only
Post:	Dombe	60 +	3	3	3%	3%	Site Status:	Open
Locality:	Bunga	*The demographic have been obtained by using the demographic calculation method					Is the site safe and secure?	Yes



Households

20

104

Individuals

The information included in this report was collected from 2019-07-22 to 2019-08-08. To access information on IDP population in displacements sites as of today, kindly consult IOM Displacement Movement Tracking - Daily Update [Click here](#)



NEED

First need:	Food
Second need:	Shelter
Third need:	Water



VULNERABILITIES

Pregnant women:	0	Elderly without care givers:	0
Breastfeeding mothers:	13	Single female head of household:	0
Mental/Physical disability:	3	Single male headed of household:	0
Chronic diseases:	0	Elderly head of household:	0



LAND TENURE

Number of Household renting land in place of origin:	0
Number of Household owning land in place of origin:	20



SHELTER

Top one NFI need not accessible to IDPs:	Mosquito nets
Top two NFI need not accessible to IDPs:	Items for sleeping (mats, blankets,...)
Top three NFI need not accessible to IDPs:	Hygiene products (for personal hygiene)
Number of Household living outdoors:	0
Number of Household living in emergency shelter:	20
Number of Household living in permanent shelter:	0



WASH

Main source of drinking water:	Hand pumps
Main problem with water:	None
Average daily water consumption per person:	> 15 ltr
Average wait time for water:	Between 16 and 30 mintes
Number of functional latrines at site:	20
Is there functional bathing space at site?	Yes
Is there hand washing stations with water and soap close to latrines/bathing space?	Yes
How clean you think the site is in terms of waste?	3. More or less clean
Do people live in areas where open defecation is frequently visible?	No



FOOD SECURITY

Do most people have access to functioning market?	No
Why people don't have access to market?	Never have, the people have to go to Dombe
Have people received food from a distribution at site?	Yes
When was the latest food distribution at this site?	More than two weeks
Do most people have access to farming lands?	Yes
How far is the farming lands?	1-2 hrs



HEALTH

Availability of healthcare services on site:	No
Number of functioning healthcare facilities:	0
Do people have access to healthcare services:	No
Time to reach the nearest health facility:	None
Why people don't have access to healthcare?	There are no health services, they go to Dombe
Is medicines available for majority of the population:	No
During their pregnancy, are most women seeing a health professional?	DO NOT KNOW/NO ANSWER
Do populations with HIV know where to go to seek treatment and care?	Unknown
Do people know where to go to seek Tuberculosis treatment and care?	Unknown
Has cholera been reported at this site since the cyclone?	No
When was the last case reported?	None



EDUCATION

Does the majority of the school age children have access to a functioning school?	No
Why school age children don't have access to education facility?	Do not exist
Number of school age children attending school:	None
Walking time to the nearest education facility:	None



MOBILITY

Are the majority of the population living on this site?	Yes
Why is the majority of the population not living on site?	Don't know
Province of Origin:	Manica
District of Origin:	Sussundenga
Post of Origin:	Dombe
Locality of Origin:	Bunga



PROTECTION

Is there security provider/mechanism that ensure safety of persons at the location?	Yes
Is there a mechanism for referral for GBV survivors?	No
Is there a support mechanism for psychosocial needs of the population?	No



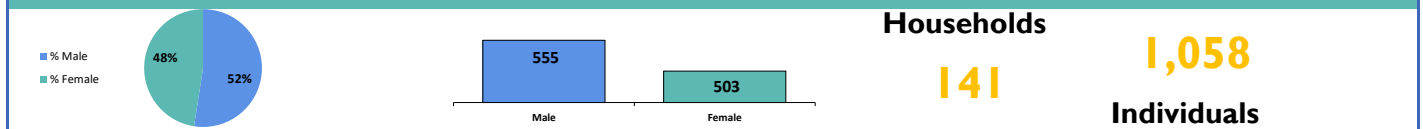
COMMUNITY ENGAGEMENT

Top 3 ways population communicates with humanitarian partners:	Staff from humanitarian agencies Community leader or group Local government office
Top 3 ways humanitarian partners communicates with population:	Staff from humanitarian agencies Community leader or group Local government office

Survey Date: 2019-09-10

Site Location: -19.96303 , 33.42731

Site Information								
Site Classification:	Resettlement Site(planned)	Age Range	Male	Female	% Male	% Female	Is there a Site Management Committee at the site?	Yes
Site type:	Open	< 1	0	8	0%	1%	Is there a Site Management Agency at the site?	No
Site Opening Date:	27-Jun-2019	1 - 5	122	99	12%	9%	Name of Site Management Agency	None
Province:	Manica	6 - 17	167	183	16%	17%	Is there a service provider contact list?	None
District:	Sussundenga	18 - 59	213	198	20%	19%	Is the site physically accessible?	Yes
Post:	Dombe	60 +	53	15	5%	1%	Site Status:	Open
Locality:	Mabaia	*The demographic have been obtained by using the demographic calculation method					Is the site safe and secure?	Yes



The information included in this report was collected from 2019-07-22 to 2019-08-08. To access information on IDP population in displacements sites as of today, kindly consult IOM Displacement Movement Tracking - Daily Update [Click here](#)

NEED	VULNERABILITIES	LAND TENURE
First need: Water	Pregnant women: 0	Number of Household renting land in place of origin: 0
Second need: Food	Breastfeeding mothers: 0	Number of Household owning land in place of origin: 141
Third need: Shelter	Mental/Physical disability: 0	
	Chronic diseases: 0	
	Elderly without care givers: 0	
	Single female head of household: 0	
	Single male headed of household: 0	
	Elderly head of household: 0	

SHELTER	WASH
Top one NFI need not accessible to IDPs: Closed containers to transport and /or store water	Main source of drinking water: Hand pumps
Top two NFI need not accessible to IDPs: Items for sleeping (mats, blankets,...)	Main problem with water: Long waiting time (queues)
Top three NFI need not accessible to IDPs: Cooking items (pots/pans)	Average daily water consumption per person: > 15 ltr
Number of Household living outdoors: 0	Average wait time for water: Between 31 and 60 minutes
Number of Household living in emergency shelter: 141	Number of functional latrines at site: 32
Number of Household living in permanent shelter: 0	Is there functional bathing space at site? Yes
	Is there hand washing stations with water and soap close to latrines/bathing space? Yes, but without soap
	How clean you think the site is in terms of waste? 2. Clean
	Do people live in areas where open defecation is frequently visible? No

FOOD SECURITY	HEALTH
Do most people have access to functioning market? No	Availability of healthcare services on site: No
Why people don't have access to market? Do not have	Number of functioning healthcare facilities: 0
Have people received food from a distribution at site? Yes	Do people have access to healthcare services: Yes
When was the latest food distribution at this site? Last 7 days	Time to reach the nearest health facility: More than 60 minutes
Do most people have access to farming lands? Yes	Why people don't have access to healthcare? None
How far is the farming lands? > 3 hrs	Is medicines available for majority of the population? No
	During their pregnancy, are most women seeing a health professional? Yes
	Do populations with HIV know where to go to seek treatment and care? Yes
	Do people know where to go to seek Tuberculosis treatment and care? Yes
	Has cholera been reported at this site since the cyclone? No
	When was the last case reported? None

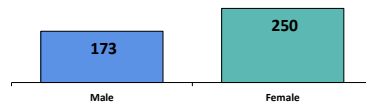
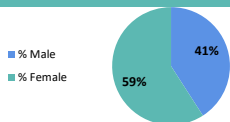
EDUCATION	PROTECTION
Does the majority of the school age children have access to a functioning school? Yes	Is there security provider/mechanism that ensure safety of persons at the location? Yes
Why school age children don't have access to education facility? Don't know	Is there a mechanism for referral for GBV survivors? No
Number of school age children attending school: 0	Is there a support mechanism for psychosocial needs of the population? No
Walking time to the nearest education facility: More than 60 minutes	

MOBILITY	COMMUNITY ENGAGEMENT
Are the majority of the population living on this site? Yes	Top 3 ways population communicates with humanitarian partners: Staff from humanitarian agencies Community leader or group Local government office
Why is the majority of the population not living on site? Don't know	Top 3 ways humanitarian partners communicates with population: Staff from humanitarian agencies Community leader or group Local government office
Province of Origin: Manica	
District of Origin: Sussundenga	
Post of Origin: Dombe	
Locality of Origin: Mabaia	

Survey Date: 2019-09-10

Site Location: -19.91644 , 33.5921

Site Information								
Site Classification:	Resettlement Site(planned)	Age Range	Male	Female	% Male	% Female	Is there a Site Management Committee at the site?	Yes
Site type:	Open	< 1	6	13	1%	3%	Is there a Site Management Agency at the site?	No
Site Opening Date:	17-Mar-2019	1 - 5	26	6	6%	1%	Name of Site Management Agency	None
Province:	Manica	6 - 17	38	51	9%	12%	Is there a service provider contact list?	None
District:	Sussundenga	18 - 59	96	154	23%	36%	Is the site physically accessible?	Yes
Post:	Dombe	60 +	7	26	2%	6%	Site Status:	Open
Locality:	Matacara	*The demographic have been obtained by using the demographic calculation method					Is the site safe and secure?	Yes



Households

110

423

Individuals

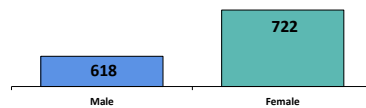
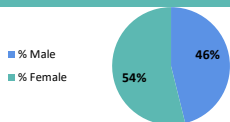
The information included in this report was collected from 2019-07-22 to 2019-08-08. To access information on IDP population in displacements sites as of today, kindly consult IOM Displacement Movement Tracking - Daily Update [Click here](#)

	NEED		VULNERABILITIES		LAND TENURE
First need:	Household Items (NFI)	Pregnant women:	0	Elderly without care givers:	0
Second need:	Shelter	Breastfeeding mothers:	0	Single female head of household:	0
Third need:	Food	Mental/Physical disability:	0	Single male headed of household:	0
		Chronic diseases:	0	Elderly head of household:	0
	SHELTER		WASH		
Top one NFI need not accessible to IDPs:	Closed containers to transport and /or store water	Main source of drinking water:	Hand pumps		
Top two NFI need not accessible to IDPs:	Items for sleeping (mats, blankets,...)	Main problem with water:	Long waiting time (queues)		
Top three NFI need not accessible to IDPs:	Cooking items (pots/pans)	Average daily water consumption per person:	> 15 ltr		
Number of Household living outdoors:	0	Average wait time for water:	Between 16 and 30 mintes		
Number of Household living in emergency shelter:	110	Number of functional latrines at site:	98		
Number of Household living in permanent shelter:	0	Is there functional bathing space at site?	Yes		
	FOOD SECURITY	Is there hand washing stations with water and soap close to latrines/bathing space?	Yes		
Do most people have access to functioning market?	No	How clean you think the site is in terms of waste?	2. Clean		
Why people don't have access to market?	Do not have	Do people live in areas where open defecation is frequently visible?	No		
Have people received food from a distribution at site?	Yes		HEALTH		
When was the latest food distribution at this site?	Last 7 days	Availability of healthcare services on site:	Yes		
Do most people have access to farming lands?	Yes	Number of functioning healthcare facilities:	1		
How far is the farming lands?	> 3 hrs	Do people have access to healthcare services:	Yes		
	EDUCATION	Time to reach the nearest health facility:	Less than 15 minutes		
Does the majority of the school age children have access to a functioning school?	Yes	Why people don't have access to healthcare?	None		
Why school age children don't have access to education facility?	Don't know	Is medicines available for majority of the population:	Yes		
Number of school age children attending school:	0	During their pregnancy, are most women seeing a health professional?	Yes		
Walking time to the nearest education facility:	Less than 15 minutes	Do populations with HIV know where to go to seek treatment and care?	Yes		
	MOBILITY	Do people know where to go to seek Tuberculosis treatment and care?	Yes		
Are the majority of the population living on this site?	Yes	Has cholera been reported at this site since the cyclone?	No		
Why is the majority of the population not living on site?	Don't know	When was the last case reported?	None		
Province of Origin:	Manica		PROTECTION		
District of Origin:	Sussundenga	Is there security provider/mechanism that ensure safety of persons at the location?	No		
Post of Origin:	Dombe	Is there a mechanism for referral for GBV survivors?	No		
Locality of Origin:	Matacara	Is there a support mechanism for psychosocial needs of the population?	No		
	COMMUNITY ENGAGEMENT				
Top 3 ways population communicates with humanitarian partners:	Staff from humanitarian agencies Community leader or group Local government office				
Top 3 ways humanitarian partners communicates with population:	Staff from humanitarian agencies Community leader or group Local government office				

Survey Date: 2019-09-11

Site Location: -19.993284 , 33.356524

Site Information								
Site Classification:	Resettlement Site(planned)	Age Range	Male	Female	% Male	% Female	Is there a Site Management Committee at the site?	No
Site type:	Open	< 1	10	52	1%	4%	Is there a Site Management Agency at the site?	Yes
Site Opening Date:	17-Mar-2019	1 - 5	103	165	8%	12%	Name of Site Management Agency	None
Province:	Manica	6 - 17	196	227	15%	17%	Is there a service provider contact list?	None
District:	Sussundenga	18 - 59	289	268	22%	20%	Is the site physically accessible?	Yes
Post:	Dombe	60 +	20	10	1%	1%	Site Status:	Open
Locality:	Muoco	*The demographic have been obtained by using the demographic calculation method					Is the site safe and secure?	Yes



Households

203

1,340

Individuals

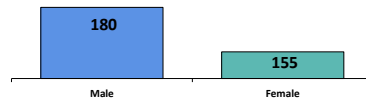
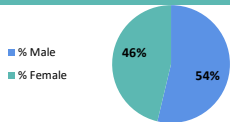
The information included in this report was collected from 2019-07-22 to 2019-08-08. To access information on IDP population in displacements sites as of today, kindly consult IOM Displacement Movement Tracking - Daily Update [Click here](#)

NEED	VULNERABILITIES	LAND TENURE
<p>First need: Food</p> <p>Second need: Shelter</p> <p>Third need: Household Items (NFI)</p>	<p>Pregnant women: 0</p> <p>Breastfeeding mothers: 0</p> <p>Mental/Physical disability: 0</p> <p>Chronic diseases: 0</p> <p>Elderly without care givers: 0</p> <p>Single female head of household: 0</p> <p>Single male headed of household: 0</p> <p>Elderly head of household: 0</p>	<p>Number of Household renting land in place of origin: 0</p> <p>Number of Household owning land in place of origin: 203</p>
SHELTER	WASH	HEALTH
<p>Top one NFI need not accessible to IDPs: Items for sleeping (mats, blankets,...)</p> <p>Top two NFI need not accessible to IDPs: Cooking items (pots/pans) Other</p> <p>Top three NFI need not accessible to IDPs: 0</p> <p>Number of Household living outdoors: 29</p> <p>Number of Household living in emergency shelter: 174</p> <p>Number of Household living in permanent shelter: 0</p>	<p>Main source of drinking water: Hand pumps</p> <p>Main problem with water: None</p> <p>Average daily water consumption per person: > 15 ltr</p> <p>Average wait time for water: Between 31 and 60 minutes</p> <p>Number of functional latrines at site: 159</p> <p>Is there functional bathing space at site? Yes</p> <p>Is there hand washing stations with water and soap close to latrines/bathing space? None</p> <p>How clean you think the site is in terms of waste? 2. Clean</p> <p>Do people live in areas where open defecation is frequently visible? Yes</p>	<p>Availability of healthcare services on site: No</p> <p>Number of functioning healthcare facilities: 0</p> <p>Do people have access to healthcare services: Yes</p> <p>Time to reach the nearest health facility: More than 60 minutes</p> <p>Why people don't have access to healthcare? None</p> <p>Is medicines available for majority of the population: Yes</p> <p>During their pregnancy, are most women seeing a health professional? Yes</p> <p>Do populations with HIV know where to go to seek treatment and care? Yes</p> <p>Do people know where to go to seek Tuberculosis treatment and care? No</p> <p>Has cholera been reported at this site since the cyclone? No</p> <p>When was the last case reported? None</p>
FOOD SECURITY	HEALTH	PROTECTION
<p>Do most people have access to functioning market? No</p> <p>Why people don't have access to market? Do not exist</p> <p>Have people received food from a distribution at site? Yes</p> <p>When was the latest food distribution at this site? More than two weeks</p> <p>Do most people have access to farming lands? Yes</p> <p>How far is the farming lands? <1 hr</p>	<p>Do people live in areas where open defecation is frequently visible? Yes</p>	<p>Is there security provider/mechanism that ensure safety of persons at the location? No</p> <p>Is there a mechanism for referral for GBV survivors? No</p> <p>Is there a support mechanism for psychosocial needs of the population? No</p>
EDUCATION	COMMUNITY ENGAGEMENT	
<p>Does the majority of the school age children have access to a functioning school? Yes</p> <p>Why school age children don't have access to education facility? Don't know</p> <p>Number of school age children attending school: None</p> <p>Walking time to the nearest education facility: More than 60 minutes</p>	<p>Top 3 ways population communicates with humanitarian partners: Staff from humanitarian agencies Religious Leader or group Community leader or group</p> <p>Top 3 ways humanitarian partners communicates with population: Staff from humanitarian agencies Religious Leader or group Community leader or group</p>	
MOBILITY		
<p>Are the majority of the population living on this site? Yes</p> <p>Why is the majority of the population not living on site? Don't know</p> <p>Province of Origin: Manica</p> <p>District of Origin: Sussundenga</p> <p>Post of Origin: Dombe</p> <p>Locality of Origin: Muoco</p>		

Survey Date: 2019-09-11

Site Location: -19.99931 , 33.38924

Site Information								
Site Classification:	Resettlement Site(planned)	Age Range	Male	Female	% Male	% Female	Is there a Site Management Committee at the site?	Yes
Site type:	Open	< 1	17	17	5%	5%	Is there a Site Management Agency at the site?	Yes
Site Opening Date:	16-Mar-2019	1 - 5	17	26	5%	8%	Name of Site Management Agency	None
Province:	Manica	6 - 17	26	26	8%	8%	Is there a service provider contact list?	None
District:	Sussundenga	18 - 59	103	86	31%	26%	Is the site physically accessible?	Limited access (by foot only or only)
Post:	Dombe	60 +	17	0	5%	0%	Site Status:	Open
Locality:	Mabaia	*The demographic have been obtained by using the demographic calculation method					Is the site safe and secure?	Yes



Households

67

335

Individuals

The information included in this report was collected from 2019-07-22 to 2019-08-08. To access information on IDP population in displacements sites as of today, kindly consult IOM Displacement Movement Tracking - Daily Update [Click here](#)



NEED

First need: **Water**
Second need: **Food**
Third need: **Shelter**



VULNERABILITIES

Pregnant women: 0
Breastfeeding mothers: 0
Mental/Physical disability: 0
Chronic diseases: 0
Elderly without care givers: 0
Single female head of household: 0
Single male headed of household: 0
Elderly head of household: 0



LAND TENURE

Number of Household renting land in place of origin: 0
Number of Household owning land in place of origin: 67



SHELTER

Top one NFI need not accessible to IDPs: **Mosquito nets**
Top two NFI need not accessible to IDPs: **Items for sleeping (mats, blankets,...)**
Top three NFI need not accessible to IDPs: **Hygiene products (for personal hygiene)**
Number of Household living outdoors: 0
Number of Household living in emergency shelter: 67
Number of Household living in permanent shelter: 0



WASH

Main source of drinking water: **Hand pumps**
Main problem with water: **Flavour/Taste**
Average daily water consumption per person: **Unknown**
Average wait time for water: **Less than 15 minutes**
Number of functional latrines at site: 67
Is there functional bathing space at site? **Yes**
Is there hand washing stations with water and soap close to latrines/bathing space? **Yes**
How clean you think the site is in terms of waste? **3. More or less clean**
Do people live in areas where open defecation is frequently visible? **No**



FOOD SECURITY

Do most people have access to functioning market? **No**
Why people don't have access to market? **Never have, the people have to go to Dombe**
Have people received food from a distribution at site? **No**
When was the latest food distribution at this site? **None**
Do most people have access to farming lands? **No**
How far is the farming lands? **None**



HEALTH

Availability of healthcare services on site: **No**
Number of functioning healthcare facilities: 0
Do people have access to healthcare services: **No**
Time to reach the nearest health facility: **None**
Why people don't have access to healthcare? **There are no health services, they go to Dombe**
Is medicines available for majority of the population: **No**
During their pregnancy, are most women seeing a health professional? **DO NOT KNOW/NO ANSWER**
Do populations with HIV know where to go to seek treatment and care? **Unknown**
Do people know where to go to seek Tuberculosis treatment and care? **Unknown**
Has cholera been reported at this site since the cyclone? **No**
When was the last case reported? **None**



EDUCATION

Does the majority of the school age children have access to a functioning school? **No**
Why school age children don't have access to education facility? **Children go to vill.**
Number of school age children attending school: **None**
Walking time to the nearest education facility: **None**



MOBILITY

Are the majority of the population living on this site? **Yes**
Why is the majority of the population not living on site? **Don't know**
Province of Origin: **Manica**
District of Origin: **Sussundenga**
Post of Origin: **Dombe**
Locality of Origin: **Mabaia**



PROTECTION

Is there security provider/mechanism that ensure safety of persons at the location? **Yes**
Is there a mechanism for referral for GBV survivors? **No**
Is there a support mechanism for psychosocial needs of the population? **No**



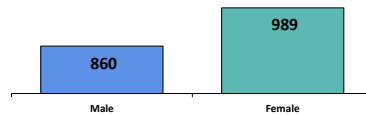
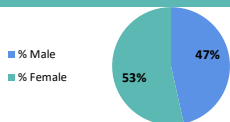
COMMUNITY ENGAGEMENT

Top 3 ways population communicates with humanitarian partners: **Religious Leader or group Community leader or group Local government office**
Top 3 ways humanitarian partners communicates with population: **Staff from humanitarian agencies Community leader or group Local government office**

Survey Date: 2019-09-12

Site Location: -19.82972 , 34.852515

Site Information									
Site Classification:	Resettlement Site(planned)	Age Range	Male	Female	% Male	% Female	Is there a Site Management Committee at the site?	Unknown	
Site type:	Open	< 1	43	72	2%	4%	Is there a Site Management Agency at the site?	Yes	
Site Opening Date:	27-Apr-2019	1 - 5	115	186	6%	10%	Name of Site Management Agency	IOM	
Province:	Sofala	6 - 17	516	401	28%	22%	Is there a service provider contact list?	None	
District:	Dondo	18 - 59	172	315	9%	17%	Is the site physically accessible?	Yes	
Post:	Dondo	60 +	14	15	1%	1%	Site Status:	Open	
Locality:	Samora Machel	*The demographic have been obtained by using the demographic calculation method						Is the site safe and secure?	Yes



Households

375

1,849

Individuals

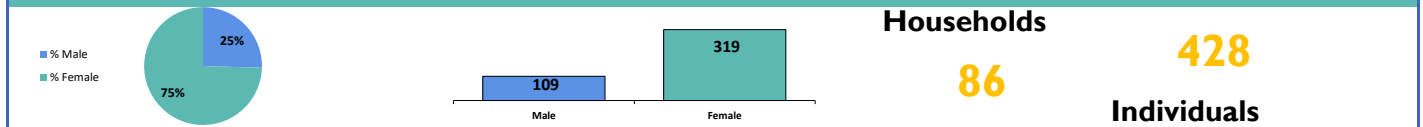
The information included in this report was collected from 2019-07-22 to 2019-08-08. To access information on IDP population in displacements sites as of today, kindly consult IOM Displacement Movement Tracking – Daily Update [Click here](#)

NEED	VULNERABILITIES	LAND TENURE
First need: Food	Pregnant women: 55	Number of Household renting land in place of origin: 0
Second need: Shelter	Breastfeeding mothers: 145	Number of Household owning land in place of origin: 0
Third need: Electricity	Mental/Physical disability: 20	
	Chronic diseases: 43	
	Elderly without care givers: 0	
	Single female head of household: 267	
	Single male headed of household: 108	
	Elderly head of household: 0	
SHELTER	WASH	HEALTH
Top one NFI need not accessible to IDPs: Closed containers to transport and /or store water	Main source of drinking water: Small water system	Availability of healthcare services on site: Yes
Top two NFI need not accessible to IDPs: Cooking stoves	Main problem with water: None	Number of functioning healthcare facilities: 1
Top three NFI need not accessible to IDPs: Soap/detergent for washing clothes	Average daily water consumption per person: 10 - 15 ltr	Do people have access to healthcare services: Yes
Number of Household living outdoors: 0	Average wait time for water: No wait	Time to reach the nearest health facility: Less than 15 minutes
Number of Household living in emergency shelter: 375	Number of functional latrines at site: 105	Why people don't have access to healthcare? None
Number of Household living in permanent shelter: 0	Is there functional bathing space at site? No	Is medicines available for majority of the population: Yes
	Is there hand washing stations with water and soap close to latrines/bathing space? Yes	During their pregnancy, are most women seeing a health professional? Yes
	How clean you think the site is in terms of waste? 3. More or less clean	Do populations with HIV know where to go to seek treatment and care? Yes
Do most people have access to functioning market? Yes	Do people live in areas where open defecation is frequently visible? No	Do people know where to go to seek Tuberculosis treatment and care? Yes
Why people don't have access to market? None		Has cholera been reported at this site since the cyclone? No
Have people received food from a distribution at site? Yes		When was the last case reported? None
When was the latest food distribution at this site? More than two weeks		
Do most people have access to farming lands? Yes		
How far is the farming lands? 2-3 hrs		
EDUCATION	PROTECTION	COMMUNITY ENGAGEMENT
Does the majority of the school age children have access to a functioning school? Yes	Is there security provider/mechanism that ensure safety of persons at the location? Yes	Top 3 ways population communicates with humanitarian partners: Staff from humanitarian agencies Community volunteer/mobilizers Call centre /hotline
Why school age children don't have access to education facility? Don't know	Is there a mechanism for referral for GBV survivors? Yes	Top 3 ways humanitarian partners communicates with population: Staff from humanitarian agencies Community leader or group Community volunteer/mobilizers
Number of school age children attending school: 70	Is there a support mechanism for psychosocial needs of the population? Yes	
Walking time to the nearest education facility: 16 - 30 minutes		
MOBILITY		
Are the majority of the population living on this site? Yes		
Why is the majority of the population not living on site? Don't know		
Province of Origin: Sofala		
District of Origin: Dondo		
Post of Origin: Dondo		
Locality of Origin: Samora Machel		

Survey Date: 2019-09-11

Site Location: -19.98954 , 33.41906

Site Information									
Site Classification:	Resettlement Site(planned)	Age Range	Male	Female	% Male	% Female	Is there a Site Management Committee at the site?	Yes	
Site type:	Open	< 1	0	8	0%	2%	Is there a Site Management Agency at the site?	Yes	
Site Opening Date:	17-Mar-2019	1 - 5	0	31	0%	7%	Name of Site Management Agency	None	
Province:	Manica	6 - 17	23	101	5%	24%	Is there a service provider contact list?	None	
District:	Sussundenga	18 - 59	62	148	14%	35%	Is the site physically accessible?	Limited access (by foot only or only)	
Post:	Dombe	60 +	24	31	6%	7%	Site Status:	Open	
Locality:	Mabaia	*The demographic have been obtained by using the demographic calculation method						Is the site safe and secure?	Yes



NEED	VULNERABILITIES	LAND TENURE
First need: Food	Pregnant women: 0	Number of Household renting land in place of origin: 0
Second need: Water	Breastfeeding mothers: 0	Number of Household owning land in place of origin: 86
Third need: Health	Mental/Physical disability: 0	
	Chronic diseases: 0	
	Elderly without care givers: 0	
	Single female head of household: 0	
	Single male headed of household: 0	
	Elderly head of household: 0	

SHELTER	WASH
Top one NFI need not accessible to IDPs: Mosquito nets	Main source of drinking water: Hand pumps
Top two NFI need not accessible to IDPs: Items for sleeping (mats, blankets,...)	Main problem with water: None
Top three NFI need not accessible to IDPs: Hygiene products (for personal hygiene)	Average daily water consumption per person: 10 - 15 ltr
Number of Household living outdoors: 0	Average wait time for water: Less than 15 minutes
Number of Household living in emergency shelter: 86	Number of functional latrines at site: 8
Number of Household living in permanent shelter: 0	Is there functional bathing space at site? Yes
	Is there hand washing stations with water and soap close to latrines/bathing space? Yes
	How clean you think the site is in terms of waste? 2. Clean
	Do people live in areas where open defecation is frequently visible? No

FOOD SECURITY	HEALTH
Do most people have access to functioning market? No	Availability of healthcare services on site: No
Why people don't have access to market? Never have a market	Number of functioning healthcare facilities: 0
Have people received food from a distribution at site? Yes	Do people have access to healthcare services: No
When was the latest food distribution at this site? More than two weeks	Time to reach the nearest health facility: None
Do most people have access to farming lands? Yes	Why people don't have access to healthcare? Never have
How far is the farming lands? 1-2 hrs	Is medicines available for majority of the population: No
	During their pregnancy, are most women seeing a health professional? No
	Do populations with HIV know where to go to seek treatment and care? No
	Do people know where to go to seek Tuberculosis treatment and care? No
	Has cholera been reported at this site since the cyclone? No
	When was the last case reported? None

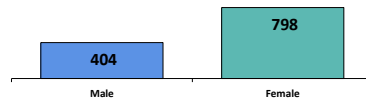
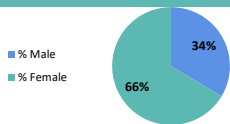
EDUCATION	PROTECTION
Does the majority of the school age children have access to a functioning school? No	Is there security provider/mechanism that ensure safety of persons at the location? Yes
Why school age children don't have access to education facility? Never had school	Is there a mechanism for referral for GBV survivors? No
Number of school age children attending school: None	Is there a support mechanism for psychosocial needs of the population? No
Walking time to the nearest education facility: None	

MOBILITY	COMMUNITY ENGAGEMENT
Are the majority of the population living on this site? Yes	Top 3 ways population communicates with humanitarian partners: Community leader or group Community volunteer/mobilizers Local government office
Why is the majority of the population not living on site? Don't know	Top 3 ways humanitarian partners communicates with population: Religious Leader or group Community volunteer/mobilizers Local government office
Province of Origin: Manica	
District of Origin: Sussundenga	
Post of Origin: Dombe	
Locality of Origin: Mabaia	

Survey Date: 2019-09-11

Site Location: -19.99419 , 33.42653

Site Information									
Site Classification:	Resettlement Site(planned)	Age Range	Male	Female	% Male	% Female	Is there a Site Management Committee at the site?	Yes	
Site type:	Open	< 1	0	12	0%	1%	Is there a Site Management Agency at the site?	Yes	
Site Opening Date:	16-Mar-2019	1 - 5	71	250	6%	21%	Name of Site Management Agency	None	
Province:	Manica	6 - 17	143	214	12%	18%	Is there a service provider contact list?	None	
District:	Sussundenga	18 - 59	119	286	10%	24%	Is the site physically accessible?	Limited access (by foot only or only)	
Post:	Dombe	60 +	71	36	6%	3%	Site Status:	Open	
Locality:	Mabaia	*The demographic have been obtained by using the demographic calculation method						Is the site safe and secure?	Yes



Households

263

1,202

Individuals

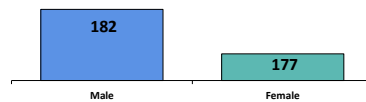
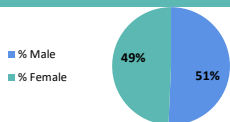
The information included in this report was collected from 2019-07-22 to 2019-08-08. To access information on IDP population in displacements sites as of today, kindly consult IOM Displacement Movement Tracking – Daily Update [Click here](#)

NEED	VULNERABILITIES	LAND TENURE
First need: Food	Pregnant women: 0	Elderly without care givers: 0
Second need: Water	Breastfeeding mothers: 0	Single female head of household: 0
Third need: Health	Mental/Physical disability: 0	Single male headed of household: 0
	Chronic diseases: 0	Elderly head of household: 0
		Number of Household renting land in place of origin: 0
		Number of Household owning land in place of origin: 263
SHELTER	WASH	HEALTH
Top one NFI need not accessible to IDPs: Mosquito nets	Main source of drinking water: Hand pumps	Availability of healthcare services on site: No
Top two NFI need not accessible to IDPs: Cooking items (pots/pans)	Main problem with water: None	Number of functioning healthcare facilities: 0
Top three NFI need not accessible to IDPs: Soap/detergent for washing clothes	Average daily water consumption per person: > 15 ltr	Do people have access to healthcare services: No
Number of Household living outdoors: 0	Average wait time for water: Less than 15 minutes	Time to reach the nearest health facility: None
Number of Household living in emergency shelter: 263	Number of functional latrines at site: 36	Why people don't have access to healthcare? Never exist
Number of Household living in permanent shelter: 0	Is there functional bathing space at site? Yes	Is medicines available for majority of the population: No
	Is there hand washing stations with water and soap close to latrines/bathing space? Yes	During their pregnancy, are most women seeing a health professional? No
	How clean you think the site is in terms of waste? 3. More or less clean	Do populations with HIV know where to go to seek treatment and care? No
	Do people live in areas where open defecation is frequently visible? Unknown	Do people know where to go to seek Tuberculosis treatment and care? Unknown
		Has cholera been reported at this site since the cyclone? No
		When was the last case reported? None
FOOD SECURITY	PROTECTION	COMMUNITY ENGAGEMENT
Do most people have access to functioning market? No	Is there security provider/mechanism that ensure safety of persons at the location? Yes	Top 3 ways population communicates with humanitarian partners: Religious Leader or group Community leader or group Local government office
Why people don't have access to market? Never exist	Is there a mechanism for referral for GBV survivors? No	Top 3 ways humanitarian partners communicates with population: Staff from humanitarian agencies Religious Leader or group Local government office
Have people received food from a distribution at site? Yes	Is there a support mechanism for psychosocial needs of the population? No	
When was the latest food distribution at this site? Last 14 days		
Do most people have access to farming lands? Yes		
How far is the farming lands? <1 hr		
Does the majority of the school age children have access to a functioning school? Yes		
Why school age children don't have access to education facility? Don't know		
Number of school age children attending school: 60		
Walking time to the nearest education facility: Less than 15 minutes		
Are the majority of the population living on this site? Yes		
Why is the majority of the population not living on site? Don't know		
Province of Origin: Manica		
District of Origin: Sussundenga		
Post of Origin: Dombe		
Locality of Origin: Mabaia		

Survey Date: 2019-09-10

Site Location: -19.917866 , 33.308514

Site Information								
Site Classification:	Resettlement Site(planned)	Age Range	Male	Female	% Male	% Female	Is there a Site Management Committee at the site?	No
Site type:	Open	< 1	28	0	8%	0%	Is there a Site Management Agency at the site?	No
Site Opening Date:	27-May-2019	1 - 5	22	28	6%	8%	Name of Site Management Agency	None
Province:	Manica	6 - 17	66	66	18%	18%	Is there a service provider contact list?	None
District:	Sussundenga	18 - 59	66	83	18%	23%	Is the site physically accessible?	Limited access (by foot only or only
Post:	Dombe	60 +	0	0	0%	0%	Site Status:	Open
Locality:	Muoto	*The demographic have been obtained by using the demographic calculation method					Is the site safe and secure?	Yes



Households

97

359

Individuals

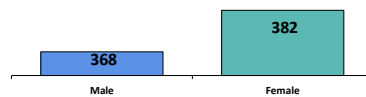
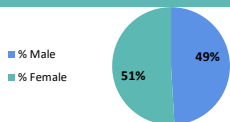
The information included in this report was collected from 2019-07-22 to 2019-08-08. To access information on IDP population in displacements sites as of today, kindly consult IOM Displacement Movement Tracking - Daily Update [Click here](#)

	NEED		VULNERABILITIES		LAND TENURE
First need:	Food	Pregnant women:	0	Elderly without care givers:	0
Second need:	Picks	Breastfeeding mothers:	0	Single female head of household:	0
Third need:	Water	Mental/Physical disability:	0	Single male headed of household:	0
		Chronic diseases:	0	Elderly head of household:	0
	SHELTER		WASH		
Top one NFI need not accessible to IDPs:	Closed containers to transport and /or store water	Main source of drinking water:	Hand pumps		
Top two NFI need not accessible to IDPs:	Items for sleeping (mats, blankets,...)	Main problem with water:	Other		
Top three NFI need not accessible to IDPs:	Cooking items (pots/pans)	Average daily water consumption per person:	10 - 15 ltr		
Number of Household living outdoors:	0	Average wait time for water:	More than 60 minutes		
Number of Household living in emergency shelter:	97	Number of functional latrines at site:	8		
Number of Household living in permanent shelter:	0	Is there functional bathing space at site?	Yes		
	FOOD SECURITY	Is there hand washing stations with water and soap close to latrines/bathing space?	Yes, but without soap		
Do most people have access to functioning market?	No	How clean you think the site is in terms of waste?	2. Clean		
Why people don't have access to market?	Do not have infrastucture	Do people live in areas where open defecation is frequently visible?	No		
Have people received food from a distribution at site?	Yes		HEALTH		
When was the latest food distribution at this site?	More than two weeks	Availability of healthcare services on site:	No		
Do most people have access to farming lands?	Yes	Number of functioning healthcare facilities:	0		
How far is the farming lands?	1-2 hrs	Do people have access to healthcare services:	No		
	EDUCATION	Time to reach the nearest health facility:	None		
Does the majority of the school age children have access to a functioning school?	No	Why people don't have access to healthcare?	Lack of infrastucture		
Why school age children don't have access to education facility?	Facility is not func	Is medicines available for majority of the population:	No		
Number of school age children attending school:	None	During their pregnancy, are most women seing a health professional?	No		
Walking time to the nearest education facility:	None	Do populations with HIV know where to go to seek treatment and care?	Yes		
	MOBILITY	Do people know where to go to seek Tuberculosis treatment and care?	Yes		
Are the majority of the population living on this site?	Yes	Has cholera been reported at this site since the cyclone?	No		
Why is the majority of the population not living on site?	Don't know	When was the last case reported?	None		
Province of Origin:	Manica		PROTECTION		
District of Origin:	Sussundenga	Is there security provider/mechanism that ensure safety of persons at the location?	No		
Post of Origin:	Dombe	Is there a mechanism for referral for GBV survivors?	No		
Locality of Origin:	Muoto	Is there a support mechanism for psychosocial needs of the population?	No		
	COMMUNITY ENGAGEMENT				
Top 3 ways population communicates with humanitarian partners:	Staff from humanitarian agencies Religious Leader or group Community leader or group				
Top 3 ways humanitarian partners communicates with population:	Religious Leader or group Community leader or group Local government office				

Survey Date: 2019-09-10

Site Location: -19.917675 , 33.6631

Site Information									
Site Classification:	Resettlement Site(planned)	Age Range	Male	Female	% Male	% Female	Is there a Site Management Committee at the site?	No	
Site type:	Open	< 1	7	21	1%	3%	Is there a Site Management Agency at the site?	No	
Site Opening Date:	17-Mar-2019	1 - 5	57	57	8%	8%	Name of Site Management Agency	None	
Province:	Manica	6 - 17	149	170	20%	23%	Is there a service provider contact list?	None	
District:	Sussundenga	18 - 59	142	113	19%	15%	Is the site physically accessible?	Yes	
Post:	Dombe	60 +	13	21	2%	3%	Site Status:	Open	
Locality:	Matacara	<i>*The demographic have been obtained by using the demographic calculation method</i>						Is the site safe and secure?	Yes



Households

194

750

Individuals

The information included in this report was collected from 2019-07-22 to 2019-08-08. To access information on IDP population in displacements sites as of today, kindly consult IOM Displacement Movement Tracking – Daily Update [Click here](#)

NEED **VULNERABILITIES** **LAND TENURE**

First need:	Shelter	Pregnant women:	0	Elderly without care givers:	0	Number of Household renting land in place of origin:	0
Second need:	Food	Breastfeeding mothers:	0	Single female head of household:	0	Number of Household owning land in place of origin:	194
Third need:	Health	Mental/Physical disability:	0	Single male headed of household:	0		
		Chronic diseases:	0	Elderly head of household:	0		

SHELTER **WASH**

Top one NFI need not accessible to IDPs:	Closed containers to transport and /or store water	Main source of drinking water:	Small water system
Top two NFI need not accessible to IDPs:	Items for sleeping (mats, blankets,...)	Main problem with water:	None
Top three NFI need not accessible to IDPs:	Cooking items (pots/pans)	Average daily water consumption per person:	> 15 ltr
Number of Household living outdoors:	0	Average wait time for water:	Between 16 and 30 mintes
Number of Household living in emergency shelter:	194	Number of functional latrines at site:	191
Number of Household living in permanent shelter:	0	Is there functional bathing space at site?	No
		Is there hand washing stations with water and soap close to latrines/bathing space?	Yes
		How clean you think the site is in terms of waste?	2. Clean
		Do people live in areas where open defecation is frequently visible?	No

FOOD SECURITY **HEALTH**

Do most people have access to functioning market?	Yes	Availability of healthcare services on site:	No
Why people don't have access to market?	None	Number of functioning healthcare facilities:	0
Have people received food from a distribution at site?	Yes	Do people have access to healthcare services:	No
When was the latest food distribution at this site?	Last 7 days	Time to reach the nearest health facility:	None
Do most people have access to farming lands?	Yes	Why people don't have access to healthcare?	There is no health center nearby
How far is the farming lands?	2-3 hrs	Is medicines available for majority of the population:	Yes
		During their pregnancy, are most women seeing a health professional?	Yes
		Do populations with HIV know where to go to seek treatment and care?	Yes
		Do people know where to go to seek Tuberculosis treatment and care?	Yes
		Has cholera been reported at this site since the cyclone?	No
		When was the last case reported?	None

EDUCATION **PROTECTION**

Does the majority of the school age children have access to a functioning school?	Yes	Is there security provider/mechanism that ensure safety of persons at the location?	No
Why school age children don't have access to education facility?	Don't know	Is there a mechanism for referral for GBV survivors?	No
Number of school age children attending school:	0	Is there a support mechanism for psychosocial needs of the population?	No
Walking time to the nearest education facility:	31 - 60 minutes		

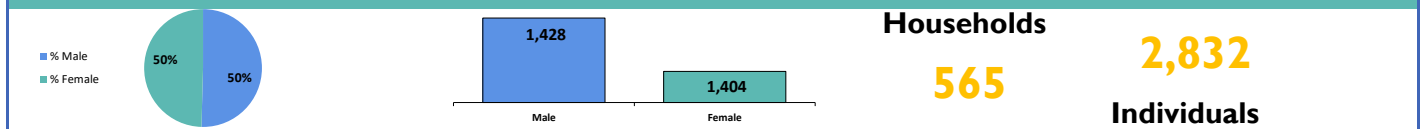
MOBILITY **COMMUNITY ENGAGEMENT**

Are the majority of the population living on this site?	Yes	Top 3 ways population communicates with humanitarian partners:	Staff from humanitarian agencies Religious Leader or group Community leader or group
Why is the majority of the population not living on site?	Don't know	Top 3 ways humanitarian partners communicates with population:	Staff from humanitarian agencies Religious Leader or group Community leader or group
Province of Origin:	Manica		
District of Origin:	Sussundenga		
Post of Origin:	Dombe		
Locality of Origin:	Matacara		

Survey Date: 2019-09-11

Site Location: -16.118 , 33.5744

Site Information								
Site Classification:	Resettlement Site(planned)	Age Range	Male	Female	% Male	% Female	Is there a Site Management Committee at the site?	No
Site type:	Open	< 1	26	52	1%	2%	Is there a Site Management Agency at the site?	Yes
Site Opening Date:	28-Mar-2019	1 - 5	182	286	6%	10%	Name of Site Management Agency	None
Province:	Tete	6 - 17	494	468	17%	17%	Is there a service provider contact list?	None
District:	Cidade De Tete	18 - 59	624	546	22%	19%	Is the site physically accessible?	Yes
Post:	Cidade De Tete	60 +	102	52	4%	2%	Site Status:	Open
Locality:	Cidade de Tete	*The demographic have been obtained by using the demographic calculation method				Is the site safe and secure?	Yes	



The information included in this report was collected from 2019-07-22 to 2019-08-08. To access information on IDP population in displacements sites as of today, kindly consult IOM Displacement Movement Tracking - Daily Update [Click here](#)

	NEED		VULNERABILITIES		LAND TENURE
--	-------------	--	------------------------	--	--------------------

First need:	Water	Pregnant women:	5	Elderly without care givers:	0	Number of Household renting land in place of origin:	0
Second need:	Food	Breastfeeding mothers:	7	Single female head of household:	55	Number of Household owning land in place of origin:	0
Third need:	Shelter	Mental/Physical disability:	15	Single male headed of household:	3		
		Chronic diseases:	15	Elderly head of household:	0		

	SHELTER		WASH
--	----------------	--	-------------

Top one NFI need not accessible to IDPs:	Shoes and clothes	Main source of drinking water:	Lagoons and waterways
Top two NFI need not accessible to IDPs:	Cooking items (pots/pans)	Main problem with water:	Difficult and/or unsafe access
Top three NFI need not accessible to IDPs:	Hygiene products (for personal hygiene)	Average daily water consumption per person:	Unknown
Number of Household living outdoors:	0	Average wait time for water:	Between 31 and 60 minutes
Number of Household living in emergency shelter:	563	Number of functional latrines at site:	44
Number of Household living in permanent shelter:	2	Is there functional bathing space at site?	Yes
		Is there hand washing stations with water and soap close to latrines/bathing space?	None
		How clean you think the site is in terms of waste?	2. Clean

	FOOD SECURITY		HEALTH
--	----------------------	--	---------------

Do most people have access to functioning market?	No	Do people live in areas where open defecation is frequently visible?	Yes
Why people don't have access to market?	Market is not accessible Transportation to market is not		
Have people received food from a distribution at site?	No	Availability of healthcare services on site:	Yes
When was the latest food distribution at this site?	None	Number of functioning healthcare facilities:	1
Do most people have access to farming lands?	No	Do people have access to healthcare services:	Yes
How far is the farming lands?	None	Time to reach the nearest health facility:	16 - 30 minutes
		Why people don't have access to healthcare?	None
Does the majority of the school age children have access to a functioning school?	Yes	Is medicines available for majority of the population:	Yes
Why school age children don't have access to education facility?	Don't know	During their pregnancy, are most women seeing a health professional?	Yes
Number of school age children attending school:	100	Do populations with HIV know where to go to seek treatment and care?	Yes
Walking time to the nearest education facility:	31 - 60 minutes	Do people know where to go to seek Tuberculosis treatment and care?	Yes
		Has cholera been reported at this site since the cyclone?	No
		When was the last case reported?	None

	MOBILITY		PROTECTION
--	-----------------	--	-------------------

Are the majority of the population living on this site?	Yes	Is there security provider/mechanism that ensure safety of persons at the location?	No
Why is the majority of the population not living on site?	Don't know	Is there a mechanism for referral for GBV survivors?	No
Province of Origin:	Tete	Is there a support mechanism for psychosocial needs of the population?	No

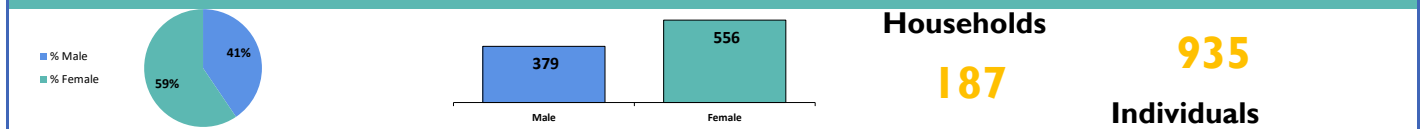
	COMMUNITY ENGAGEMENT
--	-----------------------------

Top 3 ways population communicates with humanitarian partners:	Radio programme in-calls Religious Leader or group Community leader or group
Top 3 ways humanitarian partners communicates with population:	Religious Leader or group Community leader or group Other, please specify:

Survey Date: 2019-09-13

Site Location: -19.947612 , 34.072136

Site Information								
Site Classification:	Resettlement Site(planned)	Age Range	Male	Female	% Male	% Female	Is there a Site Management Committee at the site?	No
Site type:	Open	< 1	37	56	4%	6%	Is there a Site Management Agency at the site?	Yes
Site Opening Date:	1-Jun-2019	1 - 5	74	83	8%	9%	Name of Site Management Agency	IOM
Province:	Sofala	6 - 17	111	167	12%	18%	Is there a service provider contact list?	None
District:	Buzi	18 - 59	148	241	16%	26%	Is the site physically accessible?	Yes
Post:	Estaquinha	60 +	9	9	1%	1%	Site Status:	Open
Locality:	Estaquinha	*The demographic have been obtained by using the demographic calculation method				Is the site safe and secure?	Yes	



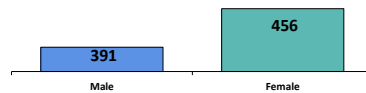
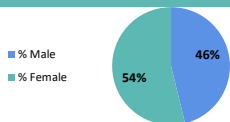
The information included in this report was collected from 2019-07-22 to 2019-08-08. To access information on IDP population in displacements sites as of today, kindly consult IOM Displacement Movement Tracking - Daily Update [Click here](#)

NEED	VULNERABILITIES	LAND TENURE
First need: Water	Pregnant women: 0	Number of Household renting land in place of origin: 0
Second need: Shelter	Breastfeeding mothers: 11	Number of Household owning land in place of origin: 187
Third need: Health	Mental/Physical disability: 9	
	Chronic diseases: 4	
	Elderly without care givers: 0	
	Single female head of household: 3	
	Single male headed of household: 0	
	Elderly head of household: 2	
SHELTER	WASH	HEALTH
Top one NFI need not accessible to IDPs: Cooking items (pots/pans)	Main source of drinking water: Lagoons and waterways	Availability of healthcare services on site: No
Top two NFI need not accessible to IDPs: 0	Main problem with water: Other	Number of functioning healthcare facilities: 0
Top three NFI need not accessible to IDPs: 0	Average daily water consumption per person: Unknown	Do people have access to healthcare services: Yes
Number of Household living outdoors: 1	Average wait time for water: No wait	Time to reach the nearest health facility: More than 60 minutes
Number of Household living in emergency shelter: 186	Number of functional latrines at site: 23	Why people don't have access to healthcare? None
Number of Household living in permanent shelter: 0	Is there functional bathing space at site? Yes	Is medicines available for majority of the population: Yes
	Is there hand washing stations with water and soap close to latrines/bathing space? Yes, but without water	During their pregnancy, are most women seeing a health professional? Yes
	How clean you think the site is in terms of waste? 2. Clean	Do populations with HIV know where to go to seek treatment and care? Yes
Do most people have access to functioning market? Yes	Do people live in areas where open defecation is frequently visible? No	Do people know where to go to seek Tuberculosis treatment and care? Yes
Why people don't have access to market? None		Has cholera been reported at this site since the cyclone? No
Have people received food from a distribution at site? Yes		When was the last case reported? None
When was the latest food distribution at this site? Last 7 days		
Do most people have access to farming lands? Yes		
How far is the farming lands? <1 hr		
EDUCATION	PROTECTION	COMMUNITY ENGAGEMENT
Does the majority of the school age children have access to a functioning school? Yes	Is there security provider/mechanism that ensure safety of persons at the location? Yes	Top 3 ways population communicates with humanitarian partners: Radio programme in-calls Community leader or group Call centre /hotline
Why school age children don't have access to education facility? Don't know	Is there a mechanism for referral for GBV survivors? Yes	Top 3 ways humanitarian partners communicates with population: Religious Leader or group
Number of school age children attending school: 95	Is there a support mechanism for psychosocial needs of the population? Yes	
Walking time to the nearest education facility: Less than 15 minutes		
MOBILITY		
Are the majority of the population living on this site? Yes		
Why is the majority of the population not living on site? Don't know		
Province of Origin: Sofala		
District of Origin: Buzi		
Post of Origin: Estaquinha		
Locality of Origin: Estaquinha		

Survey Date: 2019-09-11

Site Location: -19.876742 , 34.455872

Site Information									
Site Classification:	Resettlement Site(planned)	Age Range	Male	Female	% Male	% Female	Is there a Site Management Committee at the site?	Yes	
Site type:	Open	< 1	11	54	1%	6%	Is there a Site Management Agency at the site?	Yes	
Site Opening Date:	16-May-2019	1 - 5	22	65	3%	8%	Name of Site Management Agency	Wald Vision	
Province:	Sofala	6 - 17	217	109	26%	13%	Is there a service provider contact list?	None	
District:	Buzi	18 - 59	119	185	14%	22%	Is the site physically accessible?	Yes	
Post:	Buzi	60 +	22	43	3%	5%	Site Status:	Open	
Locality:	Guara Guara	<i>*The demographic have been obtained by using the demographic calculation method</i>						Is the site safe and secure?	Yes



Households

265

847

Individuals

The information included in this report was collected from 2019-07-22 to 2019-08-08. To access information on IDP population in displacements sites as of today, kindly consult IOM Displacement Movement Tracking - Daily Update [Click here](#)

NEED **VULNERABILITIES** **LAND TENURE**

First need:	Food	Pregnant women:	14	Elderly without care givers:	0	Number of Household renting land in place of origin:	0
Second need:	Shelter	Breastfeeding mothers:	16	Single female head of household:	13	Number of Household owning land in place of origin:	265
Third need:	Household Items (NFI)	Mental/Physical disability:	15	Single male headed of household:	0		
		Chronic diseases:	13	Elderly head of household:	0		

SHELTER **WASH**

Top one NFI need not accessible to IDPs:	Mosquito nets	Main source of drinking water:	Small water system
Top two NFI need not accessible to IDPs:	0	Main problem with water:	Flavour/Taste
Top three NFI need not accessible to IDPs:	0	Average daily water consumption per person:	> 15 ltr
Number of Household living outdoors:	0	Average wait time for water:	Less than 15 minutes
Number of Household living in emergency shelter:	265	Number of functional latrines at site:	256
Number of Household living in permanent shelter:	0	Is there functional bathing space at site?	Yes
		Is there hand washing stations with water and soap close to latrines/bathing space?	None
		How clean you think the site is in terms of waste?	2. Clean
		Do people live in areas where open defecation is frequently visible?	No

FOOD SECURITY **HEALTH**

Do most people have access to functioning market?	Yes	Availability of healthcare services on site:	No
Why people don't have access to market?	None	Number of functioning healthcare facilities:	0
Have people received food from a distribution at site?	Yes	Do people have access to healthcare services:	Yes
When was the latest food distribution at this site?	More than two weeks	Time to reach the nearest health facility:	16 - 30 minutes
Do most people have access to farming lands?	Yes	Why people don't have access to healthcare?	None
How far is the farming lands?	1-2 hrs	Is medicines available for majority of the population:	Yes
		During their pregnancy, are most women seeing a health professional?	Yes
		Do populations with HIV know where to go to seek treatment and care?	Yes
		Do people know where to go to seek Tuberculosis treatment and care?	Yes
		Has cholera been reported at this site since the cyclone?	No
		When was the last case reported?	None

MOBILITY **PROTECTION**

Are the majority of the population living on this site?	Yes	Is there security provider/mechanism that ensure safety of persons at the location?	Yes
Why is the majority of the population not living on site?	Don't know	Is there a mechanism for referral for GBV survivors?	Yes
		Is there a support mechanism for psychosocial needs of the population?	No

COMMUNITY ENGAGEMENT

Top 3 ways population communicates with humanitarian partners:	Call centre /hotline Local government office
Top 3 ways humanitarian partners communicates with population:	Religious Leader or group Call centre /hotline

Survey Date:	#N/A	Site Location:					#N/A	
Site Information								
Site Classification:	#N/A	Age Range	Male	Female	% Male	% Female	Is there a Site Management Committee at the site?	#N/A
Site type:	#N/A	< 1	#N/A	#N/A	#N/A	#N/A	Is there a Site Management Agency at the site?	#N/A
Site Opening Date:	#N/A	1 - 5	#N/A	#N/A	#N/A	#N/A	Name of Site Management Agency	#N/A
Province:	#N/A	6 - 17	#N/A	#N/A	#N/A	#N/A	Is there a service provider contact list?	#N/A
District:	#N/A	18 - 59	#N/A	#N/A	#N/A	#N/A	Is the site physically accessible?	#N/A
Post:	#N/A	60 +	#N/A	#N/A	#N/A	#N/A	Site Status:	#N/A
Locality:	#N/A	*The demographic have been obtained by using the demographic calculation method					Is the site safe and secure?	#N/A

Households

#N/A

#N/A

Individuals

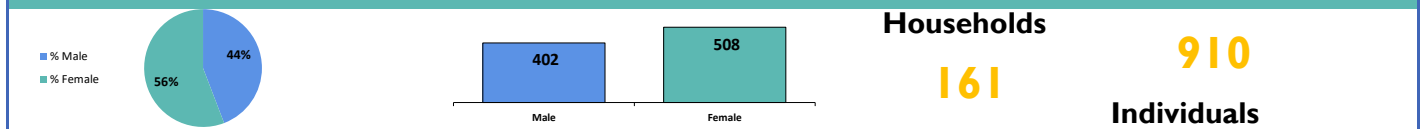
The information included in this report was collected from 2019-07-22 to 2019-08-08. To access information on IDP population in displacements sites as of today, kindly consult IOM Displacement Movement Tracking - Daily Update [Click here](#)

<h3>NEED</h3> <p>First need: #N/A Second need: #N/A Third need: #N/A</p>	<h3>VULNERABILITIES</h3> <p>Pregnant women: #N/A Breastfeeding mothers: #N/A Mental/Physical disability: #N/A Chronic diseases: #N/A</p>	<h3>LAND TENURE</h3> <p>Number of Household renting land in place of origin: #N/A Number of Household owning land in place of origin: #N/A</p>
<h3>SHELTER</h3> <p>Top one NFI need not accessible to IDPs: #N/A Top two NFI need not accessible to IDPs: #N/A Top three NFI need not accessible to IDPs: #N/A Number of Household living outdoors: #N/A Number of Household living in emergency shelter: #N/A Number of Household living in permanent shelter: #N/A</p>	<h3>WASH</h3> <p>Main source of drinking water: #N/A Main problem with water: #N/A Average daily water consumption per person: #N/A Average wait time for water: #N/A Number of functional latrines at site: #N/A Is there functional bathing space at site? #N/A Is there hand washing stations with water and soap close to latrines/bathing space? #N/A How clean you think the site is in terms of waste? #N/A Do people live in areas where open defecation is frequently visible? #N/A</p>	<h3>HEALTH</h3> <p>Availability of healthcare services on site: #N/A Number of functioning healthcare facilities: #N/A Do people have access to healthcare services: #N/A Time to reach the nearest health facility: #N/A Why people don't have access to healthcare? #N/A Is medicines available for majority of the population: #N/A During their pregnancy, are most women seeing a health professional? #N/A Do populations with HIV know where to go to seek treatment and care? #N/A Do people know where to go to seek Tuberculosis treatment and care? #N/A Has cholera been reported at this site since the cyclone? #N/A When was the last case reported? #N/A</p>
<h3>FOOD SECURITY</h3> <p>Do most people have access to functioning market? #N/A Why people don't have access to market? #N/A Have people received food from a distribution at site? #N/A When was the latest food distribution at this site? #N/A Do most people have access to farming lands? #N/A How far is the farming lands? #N/A</p>	<h3>EDUCATION</h3> <p>Does the majority of the school age children have access to a functioning school? #N/A Why school age children don't have access to education facility? #N/A Number of school age children attending school: #N/A Walking time to the nearest education facility: #N/A</p>	<h3>PROTECTION</h3> <p>Is there security provider/mechanism that ensure safety of persons at the location? #N/A Is there a mechanism for referral for GBV survivors? #N/A Is there a support mechanism for psychosocial needs of the population? #N/A</p>
<h3>MOBILITY</h3> <p>Are the majority of the population living on this site? #N/A Why is the majority of the population not living on site? #N/A Province of Origin: #N/A District of Origin: #N/A Post of Origin: #N/A Locality of Origin: #N/A</p>	<h3>COMMUNITY ENGAGEMENT</h3> <p>Top 3 ways population communicates with humanitarian partners: #N/A Top 3 ways humanitarian partners communicates with population: #N/A</p>	

Survey Date: 2019-09-13

Site Location: -19.978876 , 33.589118

Site Information								
Site Classification:	Resettlement Site(planned)	Age Range	Male	Female	% Male	% Female	Is there a Site Management Committee at the site?	Yes
Site type:	Open	< 1	25	16	3%	2%	Is there a Site Management Agency at the site?	No
Site Opening Date:	15-May-2019	1 - 5	74	107	8%	12%	Name of Site Management Agency	None
Province:	Sofala	6 - 17	139	139	15%	15%	Is there a service provider contact list?	None
District:	Chibabava	18 - 59	156	238	17%	26%	Is the site physically accessible?	Yes
Post:	Goonda	60 +	8	8	1%	1%	Site Status:	Open
Locality:	Chinhica	*The demographic have been obtained by using the demographic calculation method					Is the site safe and secure?	Yes



The information included in this report was collected from 2019-07-22 to 2019-08-08. To access information on IDP population in displacements sites as of today, kindly consult IOM Displacement Movement Tracking - Daily Update [Click here](#)

NEED	VULNERABILITIES	LAND TENURE
First need: Water	Pregnant women: 10	Number of Household renting land in place of origin: 0
Second need: Education	Breastfeeding mothers: 25	Number of Household owning land in place of origin: 161
Third need: Health	Mental/Physical disability: 5	
	Chronic diseases: 6	
	Elderly without care givers: 11	
	Single female head of household: 23	
	Single male headed of household: 4	
	Elderly head of household: 0	

SHELTER	WASH
Top one NFI need not accessible to IDPs: 0	Main source of drinking water: Other
Top two NFI need not accessible to IDPs: 0	Main problem with water: Solid/Dir
Top three NFI need not accessible to IDPs: 0	Average daily water consumption per person: > 15 ltr
Number of Household living outdoors: 0	Average wait time for water: More than 60 minutes
Number of Household living in emergency shelter: 161	Number of functional latrines at site: 0
Number of Household living in permanent shelter: 0	Is there functional bathing space at site? No
	Is there hand washing stations with water and soap close to latrines/bathing space? None
	How clean you think the site is in terms of waste? 2. Clean
	Do people live in areas where open defecation is frequently visible? Yes

FOOD SECURITY	HEALTH
Do most people have access to functioning market? Yes	Availability of healthcare services on site: No
Why people don't have access to market? None	Number of functioning healthcare facilities: 0
Have people received food from a distribution at site? No	Do people have access to healthcare services: Yes
When was the latest food distribution at this site? None	Time to reach the nearest health facility: More than 60 minutes
Do most people have access to farming lands? Yes	Why people don't have access to healthcare? None
How far is the farming lands? 2-3 hrs	Is medicines available for majority of the population: Yes
	During their pregnancy, are most women seeing a health professional? Yes
	Do populations with HIV know where to go to seek treatment and care? Yes
	Do people know where to go to seek Tuberculosis treatment and care? Yes
	Has cholera been reported at this site since the cyclone? No
	When was the last case reported? None

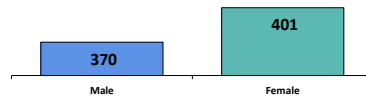
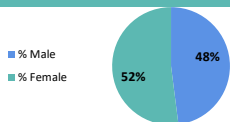
EDUCATION	PROTECTION
Does the majority of the school age children have access to a functioning school? Yes	Is there security provider/mechanism that ensure safety of persons at the location? Yes
Why school age children don't have access to education facility? Don't know	Is there a mechanism for referral for GBV survivors? Yes
Number of school age children attending school: 303	Is there a support mechanism for psychosocial needs of the population? Yes
Walking time to the nearest education facility: More than 60 minutes	

MOBILITY	COMMUNITY ENGAGEMENT
Are the majority of the population living on this site? No	Top 3 ways population communicates with humanitarian partners: Community leader or group Local government office Other, please specify:
Why is the majority of the population not living on site? Lack of humanitarian assistance Lack of services Lack of shelter materials	Top 3 ways humanitarian partners communicates with population: Community leader or group Local government office Other, please specify:
Province of Origin: Sofala	
District of Origin: Chibabava	
Post of Origin: Goonda	
Locality of Origin: Chinhica	

Survey Date: 2019-09-10

Site Location: -19.96192 , 33.40137

Site Information								
Site Classification:	Resettlement Site(planned)	Age Range	Male	Female	% Male	% Female	Is there a Site Management Committee at the site?	Yes
Site type:	Open	< 1	24	30	3%	4%	Is there a Site Management Agency at the site?	Yes
Site Opening Date:	1-Jul-2019	1 - 5	30	73	4%	10%	Name of Site Management Agency	None
Province:	Manica	6 - 17	164	158	21%	21%	Is there a service provider contact list?	None
District:	Sussundenga	18 - 59	140	134	18%	18%	Is the site physically accessible?	Yes
Post:	Dombe	60 +	12	6	2%	1%	Site Status:	Open
Locality:	Matacara	<i>*The demographic have been obtained by using the demographic calculation method</i>					Is the site safe and secure?	Yes



Households

217

764

Individuals

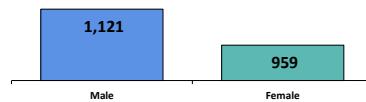
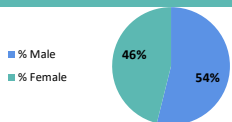
The information included in this report was collected from 2019-07-22 to 2019-08-08. To access information on IDP population in displacements sites as of today, kindly consult IOM Displacement Movement Tracking – Daily Update [Click here](#)

<h3>NEED</h3> <p>First need: Education Second need: Health Third need: Shelter</p>	<h3>VULNERABILITIES</h3> <p>Pregnant women: 12 Breastfeeding mothers: 15 Mental/Physical disability: 9 Chronic diseases: 0</p> <p>Elderly without care givers: 0 Single female head of household: 14 Single male headed of household: 0 Elderly head of household: 0</p>	<h3>LAND TENURE</h3> <p>Number of Household renting land in place of origin: 0 Number of Household owning land in place of origin: 217</p>
<h3>SHELTER</h3> <p>Top one NFI need not accessible to IDPs: Mosquito nets Top two NFI need not accessible to IDPs: Cooking items (pots/pans) Top three NFI need not accessible to IDPs: Hygiene products (for personal hygiene) Number of Household living outdoors: 0 Number of Household living in emergency shelter: 217 Number of Household living in permanent shelter: 0</p>	<h3>WASH</h3> <p>Main source of drinking water: Hand pumps Main problem with water: None Average daily water consumption per person: Unknown Average wait time for water: No wait Number of functional latrines at site: 3 Is there functional bathing space at site? Yes Is there hand washing stations with water and soap close to latrines/bathing space? Yes How clean you think the site is in terms of waste? 3. More or less clean Do people live in areas where open defecation is frequently visible? Yes</p>	<h3>HEALTH</h3> <p>Availability of healthcare services on site: No Number of functioning healthcare facilities: 0 Do people have access to healthcare services: No Time to reach the nearest health facility: None Why people don't have access to healthcare? Never had, go to Dombe Is medicines available for majority of the population: No During their pregnancy, are most women seeing a health professional? No Do populations with HIV know where to go to seek treatment and care? Unknown Do people know where to go to seek Tuberculosis treatment and care? No Has cholera been reported at this site since the cyclone? No When was the last case reported? None</p>
<h3>FOOD SECURITY</h3> <p>Do most people have access to functioning market? No Why people don't have access to market? Never have, the people have to go to Dombe Have people received food from a distribution at site? Yes When was the latest food distribution at this site? Last 7 days Do most people have access to farming lands? Yes How far is the farming lands? <1 hr</p>	<h3>MOBILITY</h3> <p>Are the majority of the population living on this site? No Why is the majority of the population not living on site? Plots have not been allocated Other, please specify: Province of Origin: Manica District of Origin: Sussundenga Post of Origin: Dombe Locality of Origin: Matacara</p>	<h3>PROTECTION</h3> <p>Is there security provider/mechanism that ensure safety of persons at the location? Yes Is there a mechanism for referral for GBV survivors? No Is there a support mechanism for psychosocial needs of the population? No</p>
<h3>EDUCATION</h3> <p>Does the majority of the school age children have access to a functioning school? No Why school age children don't have access to education facility? Never had school Number of school age children attending school: None Walking time to the nearest education facility: None</p>	<h3>COMMUNITY ENGAGEMENT</h3> <p>Top 3 ways population communicates with humanitarian partners: Staff from humanitarian agencies Community leader or group Local government office Top 3 ways humanitarian partners communicates with population: Staff from humanitarian agencies Community leader or group Local government office</p>	

Survey Date: 2019-09-11

Site Location: -19.174314 , 34.216406

Site Information								
Site Classification:	Resettlement Site(planned)	Age Range	Male	Female	% Male	% Female	Is there a Site Management Committee at the site?	No
Site type:	Open	< 1	81	98	4%	5%	Is there a Site Management Agency at the site?	Yes
Site Opening Date:	14-Apr-2019	1 - 5	130	211	6%	10%	Name of Site Management Agency	IOM
Province:	Sofala	6 - 17	553	293	27%	14%	Is there a service provider contact list?	None
District:	Nhamatanda	18 - 59	276	309	13%	15%	Is the site physically accessible?	Yes
Post:	Nhamatanda	60 +	81	48	4%	2%	Site Status:	Open
Locality:	Metuchira	<i>*The demographic have been obtained by using the demographic calculation method</i>					Is the site safe and secure?	Yes



Households

295

2,080

Individuals

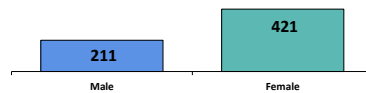
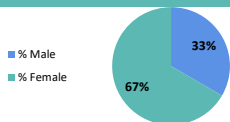
The information included in this report was collected from 2019-07-22 to 2019-08-08. To access information on IDP population in displacements sites as of today, kindly consult IOM Displacement Movement Tracking – Daily Update [Click here](#)

	NEED		VULNERABILITIES		LAND TENURE
First need: Food		Pregnant women: 28	Elderly without care givers: 0	Number of Household renting land in place of origin: 0	
Second need: Health		Breastfeeding mothers: 113	Single female head of household: 60	Number of Household owning land in place of origin: 295	
Third need: Shelter		Mental/Physical disability: 9	Single male headed of household: 0		
		Chronic diseases: 40	Elderly head of household: 11		
	SHELTER		WASH		
Top one NFI need not accessible to IDPs: Closed containers to transport and /or store water		Main source of drinking water: Small water system			
Top two NFI need not accessible to IDPs: Cooking items (pots/pans)		Main problem with water: Long waiting time (queues)			
Top three NFI need not accessible to IDPs: Soap/detergent for washing clothes		Average daily water consumption per person: 10 - 15 ltr			
Number of Household living outdoors: 0		Average wait time for water: Between 31 and 60 minutes			
Number of Household living in emergency shelter: 295		Number of functional latrines at site: 260			
Number of Household living in permanent shelter: 0		Is there functional bathing space at site? No			
		Is there hand washing stations with water and soap close to latrines/bathing space? Yes			
		How clean you think the site is in terms of waste? 3. More or less clean			
		Do people live in areas where open defecation is frequently visible? No			
	FOOD SECURITY		HEALTH		
Do most people have access to functioning market? Yes		Availability of healthcare services on site: Yes			
Why people don't have access to market? None		Number of functioning healthcare facilities: 1			
Have people received food from a distribution at site? Yes		Do people have access to healthcare services: Yes			
When was the latest food distribution at this site? More than two weeks		Time to reach the nearest health facility: Less than 15 minutes			
Do most people have access to farming lands? Yes		Why people don't have access to healthcare? None			
How far is the farming lands? 2-3 hrs		Is medicines available for majority of the population: Yes			
		During their pregnancy, are most women seeing a health professional? Yes			
		Do populations with HIV know where to go to seek treatment and care? Yes			
		Do people know where to go to seek Tuberculosis treatment and care? Yes			
		Has cholera been reported at this site since the cyclone? Yes			
		When was the last case reported? 3			
	MOBILITY		PROTECTION		
Are the majority of the population living on this site? Yes		Is there security provider/mechanism that ensure safety of persons at the location? Yes			
Why is the majority of the population not living on site? Don't know		Is there a mechanism for referral for GBV survivors? Yes			
Province of Origin: Sofala		Is there a support mechanism for psychosocial needs of the population? Yes			
District of Origin: Nhamatanda					
Post of Origin: Nhamatanda					
Locality of Origin: Metuchira			COMMUNITY ENGAGEMENT		
		Top 3 ways population communicates with humanitarian partners: Community volunteer/mobilizers Suggestion box Call centre /hotline			
		Top 3 ways humanitarian partners communicates with population: Community volunteer/mobilizers Call centre /hotline			

Survey Date: 2019-09-12

Site Location: -19.48314 , 33.19145

Site Information								
Site Classification:	Resettlement Site(planned)	Age Range	Male	Female	% Male	% Female	Is there a Site Management Committee at the site?	Yes
Site type:	Open	< 1	0	0	0%	0%	Is there a Site Management Agency at the site?	Yes
Site Opening Date:	17-Mar-2019	1 - 5	29	86	5%	14%	Name of Site Management Agency	None
Province:	Manica	6 - 17	10	163	2%	26%	Is there a service provider contact list?	None
District:	Sussundenga	18 - 59	115	115	18%	18%	Is the site physically accessible?	Yes
Post:	Dombe	60 +	57	57	9%	9%	Site Status:	Open
Locality:	0	*The demographic have been obtained by using the demographic calculation method					Is the site safe and secure?	Yes



Households

142

632

Individuals

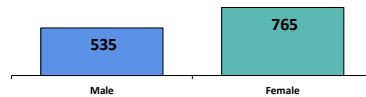
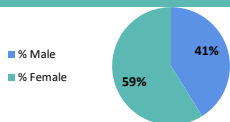
The information included in this report was collected from 2019-07-22 to 2019-08-08. To access information on IDP population in displacements sites as of today, kindly consult IOM Displacement Movement Tracking - Daily Update [Click here](#)

NEED	VULNERABILITIES	LAND TENURE
First need: Food	Pregnant women: 0	Number of Household renting land in place of origin: 0
Second need: Shelter	Breastfeeding mothers: 0	Number of Household owning land in place of origin: 142
Third need: Health	Mental/Physical disability: 0	
	Chronic diseases: 0	
	Elderly without care givers: 0	
	Single female head of household: 0	
	Single male headed of household: 0	
	Elderly head of household: 0	
SHELTER	WASH	HEALTH
Top one NFI need not accessible to IDPs: Mosquito nets	Main source of drinking water: Hand pumps	Availability of healthcare services on site: No
Top two NFI need not accessible to IDPs: Cooking items (pots/pans)	Main problem with water: None	Number of functioning healthcare facilities: 0
Top three NFI need not accessible to IDPs: Soap/detergent for washing clothes	Average daily water consumption per person: 10 - 15 ltr	Do people have access to healthcare services: No
Number of Household living outdoors: 121	Average wait time for water: No wait	Time to reach the nearest health facility: None
Number of Household living in emergency shelter: 0	Number of functional latrines at site: 17	Why people don't have access to healthcare? Never had
Number of Household living in permanent shelter: 21	Is there functional bathing space at site? No	Is medicines available for majority of the population: No
	Is there hand washing stations with water and soap close to latrines/bathing space? None	During their pregnancy, are most women seeing a health professional? DO NOT KNOW/NO ANSWER
	How clean you think the site is in terms of waste? 3. More or less clean	Do populations with HIV know where to go to seek treatment and care? Unknown
Do most people have access to functioning market? No	Do people live in areas where open defecation is frequently visible? No	Do people know where to go to seek Tuberculosis treatment and care? Unknown
Why people don't have access to market? Never had		Has cholera been reported at this site since the cyclone? No
Have people received food from a distribution at site? Yes		When was the last case reported? None
When was the latest food distribution at this site? More than two weeks		
Do most people have access to farming lands? No		
How far is the farming lands? None		
EDUCATION	PROTECTION	COMMUNITY ENGAGEMENT
Does the majority of the school age children have access to a functioning school? No	Is there security provider/mechanism that ensure safety of persons at the location? Yes	Top 3 ways population communicates with humanitarian partners: Staff from humanitarian agencies Community leader or group Local government office
Why school age children don't have access to education facility? Never had school	Is there a mechanism for referral for GBV survivors? No	Top 3 ways humanitarian partners communicates with population: Staff from humanitarian agencies Community leader or group Local government office
Number of school age children attending school: None	Is there a support mechanism for psychosocial needs of the population? No	
Walking time to the nearest education facility: None		
MOBILITY		
Are the majority of the population living on this site? No		
Why is the majority of the population not living on site? Lack of humanitarian assistance Lack of livelihood Lack of shelter materials		
Province of Origin: Manica		
District of Origin: Sussundenga		
Post of Origin: Dombe		
Locality of Origin: 0		

Survey Date: 2019-09-11

Site Location: -19.84546 , 33.386

Site Information								
Site Classification:	Resettlement Site(planned)	Age Range	Male	Female	% Male	% Female	Is there a Site Management Committee at the site?	Yes
Site type:	Open	< 1	76	109	6%	8%	Is there a Site Management Agency at the site?	Yes
Site Opening Date:	23-Mar-2019	1 - 5	131	142	10%	11%	Name of Site Management Agency	None
Province:	Manica	6 - 17	175	218	13%	17%	Is there a service provider contact list?	None
District:	Sussundenga	18 - 59	153	252	12%	19%	Is the site physically accessible?	Yes
Post:	Dombe	60 +	0	44	0%	3%	Site Status:	Open
Locality:	Darue	*The demographic have been obtained by using the demographic calculation method					Is the site safe and secure?	Yes



Households

260

1,300

Individuals

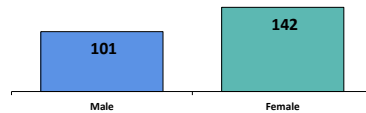
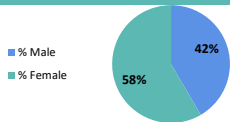
The information included in this report was collected from 2019-07-22 to 2019-08-08. To access information on IDP population in displacements sites as of today, kindly consult IOM Displacement Movement Tracking - Daily Update [Click here](#)

NEED	VULNERABILITIES	LAND TENURE
First need: Water	Pregnant women: 0	Number of Household renting land in place of origin: 0
Second need: Food	Breastfeeding mothers: 0	Number of Household owning land in place of origin: 260
Third need: Shelter	Mental/Physical disability: 0	
	Chronic diseases: 0	
	Elderly without care givers: 0	
	Single female head of household: 0	
	Single male headed of household: 0	
	Elderly head of household: 0	
SHELTER	WASH	HEALTH
Top one NFI need not accessible to IDPs: Mosquito nets	Main source of drinking water: Hand pumps	Availability of healthcare services on site: No
Top two NFI need not accessible to IDPs: Items for sleeping (mats, blankets,...)	Main problem with water: None	Number of functioning healthcare facilities: 0
Top three NFI need not accessible to IDPs: Hygiene products (for personal hygiene)	Average daily water consumption per person: < 5ltr	Do people have access to healthcare services: Unknown
Number of Household living outdoors: 0	Average wait time for water: No wait	Time to reach the nearest health facility: None
Number of Household living in emergency shelter: 260	Number of functional latrines at site: 301	Why people don't have access to healthcare? None
Number of Household living in permanent shelter: 0	Is there functional bathing space at site? Yes	Is medicines available for majority of the population: No
	Is there hand washing stations with water and soap close to latrines/bathing space? Yes	During their pregnancy, are most women seeing a health professional? DO NOT KNOW/NO ANSWER
	How clean you think the site is in terms of waste? 2. Clean	Do populations with HIV know where to go to seek treatment and care? Unknown
	Do people live in areas where open defecation is frequently visible? No	Do people know where to go to seek Tuberculosis treatment and care? No
FOOD SECURITY	HEALTH	PROTECTION
Do most people have access to functioning market? No	Availability of healthcare services on site: No	Is there security provider/mechanism that ensure safety of persons at the location? Yes
Why people don't have access to market? Do not exist market	Number of functioning healthcare facilities: 0	Is there a mechanism for referral for GBV survivors? No
Have people received food from a distribution at site? Yes	Do people have access to healthcare services: Unknown	Is there a support mechanism for psychosocial needs of the population? No
When was the latest food distribution at this site? Last 7 days	Time to reach the nearest health facility: None	
Do most people have access to farming lands? No	Why people don't have access to healthcare? None	
How far is the farming lands? None	Is medicines available for majority of the population: No	
	During their pregnancy, are most women seeing a health professional? DO NOT KNOW/NO ANSWER	
	Do populations with HIV know where to go to seek treatment and care? Unknown	
	Do people know where to go to seek Tuberculosis treatment and care? No	
	Has cholera been reported at this site since the cyclone? No	
	When was the last case reported? None	
EDUCATION	HEALTH	PROTECTION
Does the majority of the school age children have access to a functioning school? Yes	Availability of healthcare services on site: No	
Why school age children don't have access to education facility? Don't know	Number of functioning healthcare facilities: 0	
Number of school age children attending school: 50	Do people have access to healthcare services: Unknown	
Walking time to the nearest education facility: Less than 15 minutes	Time to reach the nearest health facility: None	
	Why people don't have access to healthcare? None	
	Is medicines available for majority of the population: No	
	During their pregnancy, are most women seeing a health professional? DO NOT KNOW/NO ANSWER	
	Do populations with HIV know where to go to seek treatment and care? Unknown	
	Do people know where to go to seek Tuberculosis treatment and care? No	
	Has cholera been reported at this site since the cyclone? No	
	When was the last case reported? None	
MOBILITY	HEALTH	PROTECTION
Are the majority of the population living on this site? Yes	Availability of healthcare services on site: No	
Why is the majority of the population not living on site? Don't know	Number of functioning healthcare facilities: 0	
Province of Origin: Manica	Do people have access to healthcare services: Unknown	
District of Origin: Sussundenga	Time to reach the nearest health facility: None	
Post of Origin: Dombe	Why people don't have access to healthcare? None	
Locality of Origin: Darue	Is medicines available for majority of the population: No	
	During their pregnancy, are most women seeing a health professional? DO NOT KNOW/NO ANSWER	
	Do populations with HIV know where to go to seek treatment and care? Unknown	
	Do people know where to go to seek Tuberculosis treatment and care? No	
	Has cholera been reported at this site since the cyclone? No	
	When was the last case reported? None	
COMMUNITY ENGAGEMENT	PROTECTION	COMMUNITY ENGAGEMENT
Top 3 ways population communicates with humanitarian partners: Staff from humanitarian agencies Community leader or group Local government office	Is there security provider/mechanism that ensure safety of persons at the location? Yes	
Top 3 ways humanitarian partners communicates with population: Staff from humanitarian agencies Community leader or group Local government office	Is there a mechanism for referral for GBV survivors? No	
	Is there a support mechanism for psychosocial needs of the population? No	

Survey Date: 2019-09-11

Site Location: -20.01931 , 33.36255

Site Information								
Site Classification:	Resettlement Site(planned)	Age Range	Male	Female	% Male	% Female	Is there a Site Management Committee at the site?	Yes
Site type:	Open	< 1	0	0	0%	0%	Is there a Site Management Agency at the site?	Yes
Site Opening Date:	17-Mar-2019	1 - 5	14	21	6%	9%	Name of Site Management Agency	None
Province:	Manica	6 - 17	21	57	9%	23%	Is there a service provider contact list?	None
District:	Sussundenga	18 - 59	57	57	23%	23%	Is the site physically accessible?	Limited access (by foot only or only)
Post:	Dombe	60 +	9	7	4%	3%	Site Status:	Open
Locality:	Bunga	*The demographic have been obtained by using the demographic calculation method					Is the site safe and secure?	Yes



Households

56

243

Individuals

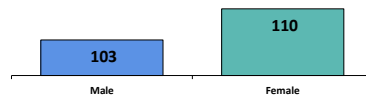
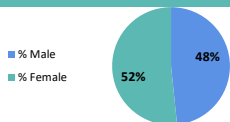
The information included in this report was collected from 2019-07-22 to 2019-08-08. To access information on IDP population in displacements sites as of today, kindly consult IOM Displacement Movement Tracking - Daily Update [Click here](#)

	NEED		VULNERABILITIES		LAND TENURE
First need:	Food	Pregnant women:	0	Elderly without care givers:	0
Second need:	Shelter	Breastfeeding mothers:	0	Single female head of household:	0
Third need:	Water	Mental/Physical disability:	0	Single male headed of household:	0
		Chronic diseases:	0	Elderly head of household:	0
	SHELTER		WASH		
Top one NFI need not accessible to IDPs:	Items for sleeping (mats, blankets,...)	Main source of drinking water:	Hand pumps		
Top two NFI need not accessible to IDPs:	Cooking items (pots/pans)	Main problem with water:	None		
Top three NFI need not accessible to IDPs:	Hygiene products (for personal hygiene)	Average daily water consumption per person:	Unknown		
Number of Household living outdoors:	0	Average wait time for water:	Less than 15 minutes		
Number of Household living in emergency shelter:	56	Number of functional latrines at site:	9		
Number of Household living in permanent shelter:	0	Is there functional bathing space at site?	Yes		
	FOOD SECURITY	Is there hand washing stations with water and soap close to latrines/bathing space?	Yes		
Do most people have access to functioning market?	No	How clean you think the site is in terms of waste?	3. More or less clean		
Why people don't have access to market?	Never have, the people have to go to Dombe	Do people live in areas where open defecation is frequently visible?	No		
Have people received food from a distribution at site?	Yes		HEALTH		
When was the latest food distribution at this site?	More than two weeks	Availability of healthcare services on site:	No		
Do most people have access to farming lands?	Yes	Number of functioning healthcare facilities:	0		
How far is the farming lands?	1-2 hrs	Do people have access to healthcare services:	No		
	EDUCATION	Time to reach the nearest health facility:	None		
Does the majority of the school age children have access to a functioning school?	No	Why people don't have access to healthcare?	People go to Dombe, there has never been health services		
Why school age children don't have access to education facility?	Children go to vill.	Is medicines available for majority of the population:	No		DO NOT KNOW/NO ANSWER
Number of school age children attending school:	None	During their pregnancy, are most women seeing a health professional?			Unknown
Walking time to the nearest education facility:	None	Do populations with HIV know where to go to seek treatment and care?			Unknown
	MOBILITY	Do people know where to go to seek Tuberculosis treatment and care?			No
Are the majority of the population living on this site?	Yes	Has cholera been reported at this site since the cyclone?			None
Why is the majority of the population not living on site?	Don't know	When was the last case reported?			
Province of Origin:	Manica		PROTECTION		
District of Origin:	Sussundenga	Is there security provider/mechanism that ensure safety of persons at the location?	Yes		
Post of Origin:	Dombe	Is there a mechanism for referral for GBV survivors?	No		
Locality of Origin:	Bunga	Is there a support mechanism for psychosocial needs of the population?	No		
	COMMUNITY ENGAGEMENT				
Top 3 ways population communicates with humanitarian partners:	Staff from humanitarian agencies Community leader or group Local government office				
Top 3 ways humanitarian partners communicates with population:	Staff from humanitarian agencies Community leader or group Local government office				

Survey Date: 2019-09-11

Site Location: -20.08353 , 33.32311

Site Information								
Site Classification:	Resettlement Site(planned)	Age Range	Male	Female	% Male	% Female	Is there a Site Management Committee at the site?	Yes
Site type:	Open	< 1	2	4	1%	2%	Is there a Site Management Agency at the site?	Yes
Site Opening Date:	17-Mar-2019	1 - 5	9	15	4%	7%	Name of Site Management Agency	None
Province:	Manica	6 - 17	31	31	15%	15%	Is there a service provider contact list?	None
District:	Sussundenga	18 - 59	57	56	27%	26%	Is the site physically accessible?	Limited access (by foot only or only)
Post:	Dombe	60 +	4	4	2%	2%	Site Status:	Open
Locality:	Muoto	*The demographic have been obtained by using the demographic calculation method					Is the site safe and secure?	Yes



Households

56

213

Individuals

The information included in this report was collected from 2019-07-22 to 2019-08-08. To access information on IDP population in displacements sites as of today, kindly consult IOM Displacement Movement Tracking – Daily Update [Click here](#)

	NEED		VULNERABILITIES		LAND TENURE
--	-------------	--	------------------------	--	--------------------

First need:	Food	Pregnant women:	1	Elderly without care givers:	0	Number of Household renting land in place of origin:	0
Second need:	Shelter	Breastfeeding mothers:	2	Single female head of household:	0	Number of Household owning land in place of origin:	56
Third need:	Water	Mental/Physical disability:	1	Single male headed of household:	0		
		Chronic diseases:	0	Elderly head of household:	0		

	SHELTER		WASH
--	----------------	--	-------------

Top one NFI need not accessible to IDPs:	Mosquito nets	Main source of drinking water:	Hand pumps
Top two NFI need not accessible to IDPs:	Items for sleeping (mats, blankets,...)	Main problem with water:	None
Top three NFI need not accessible to IDPs:	Hygiene products (for personal hygiene)	Average daily water consumption per person:	> 15 ltr
Number of Household living outdoors:	0	Average wait time for water:	Between 16 and 30 mintes
Number of Household living in emergency shelter:	56	Number of functional latrines at site:	16
Number of Household living in permanent shelter:	0	Is there functional bathing space at site?	Yes
		Is there hand washing stations with water and soap close to latrines/bathing space?	Yes
		How clean you think the site is in terms of waste?	3. More or less clean
Do most people have access to functioning market?	No	Do people live in areas where open defecation is frequently visible?	No
Why people don't have access to market?	Never exist		
Have people received food from a distribution at site?	Yes		
When was the latest food distribution at this site?	More than two weeks		
Do most people have access to farming lands?	Yes		
How far is the farming lands?	1-2 hrs		

	FOOD SECURITY		HEALTH
--	----------------------	--	---------------

Does the majority of the school age children have access to a functioning school?	No	Availability of healthcare services on site:	No
Why school age children don't have access to education facility?	Do not have schoo	Number of functioning healthcare facilities:	0
Number of school age children attending school:	None	Do people have access to healthcare services:	No
Walking time to the nearest education facility:	None	Time to reach the nearest health facility:	None
		Why people don't have access to healthcare?	Never had, go to Dombe
		Is medicines available for majority of the population:	No
		During their pregnancy, are most women seeing a health professional?	DO NOT KNOW/NO ANSWER
		Do populations with HIV know where to go to seek treatment and care?	Unknown
		Do people know where to go to seek Tuberculosis treatment and care?	Unknown
		Has cholera been reported at this site since the cyclone?	No
		When was the last case reported?	None

	MOBILITY		PROTECTION
--	-----------------	--	-------------------

Are the majority of the population living on this site?	Yes	Is there security provider/mechanism that ensure safety of persons at the location?	Yes
Why is the majority of the population not living on site?	Don't know	Is there a mechanism for referral for GBV survivors?	No
Province of Origin:	Manica	Is there a support mechanism for psychosocial needs of the population?	No

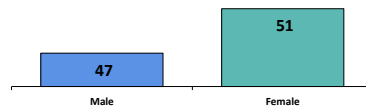
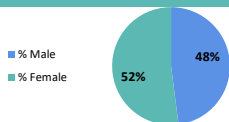
	COMMUNITY ENGAGEMENT
--	-----------------------------

Top 3 ways population communicates with humanitarian partners:	Staff from humanitarian agencies Community leader or group Local government office
Top 3 ways humanitarian partners communicates with population:	Staff from humanitarian agencies Community leader or group Local government office

Survey Date: 2019-09-11

Site Location: -17.473167 , 37.181488

Site Information									
Site Classification:	Resettlement Site(planned)	Age Range	Male	Female	% Male	% Female	Is there a Site Management Committee at the site?	No	
Site type:	Open	< 1	0	3	0%	3%	Is there a Site Management Agency at the site?	Unknown	
Site Opening Date:	11-Feb-2015	1 - 5	4	11	4%	11%	Name of Site Management Agency	None	
Province:	Zambezia	6 - 17	21	11	21%	11%	Is there a service provider contact list?	None	
District:	Namacurra	18 - 59	21	26	21%	27%	Is the site physically accessible?	Yes	
Post:	Macuze	60 +	1	0	1%	0%	Site Status:	Open	
Locality:	Furquia	<i>*The demographic have been obtained by using the demographic calculation method</i>						Is the site safe and secure?	Yes



Households

39

98

Individuals

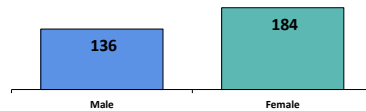
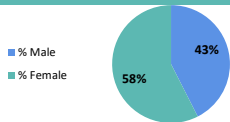
The information included in this report was collected from 2019-07-22 to 2019-08-08. To access information on IDP population in displacements sites as of today, kindly consult IOM Displacement Movement Tracking – Daily Update [Click here](#)

NEED	VULNERABILITIES	LAND TENURE
First need: Food	Pregnant women: 0	Elderly without care givers: 0
Second need: Shelter	Breastfeeding mothers: 0	Single female head of household: 0
Third need: Health	Mental/Physical disability: 0	Single male headed of household: 0
	Chronic diseases: 0	Elderly head of household: 0
		Number of Household renting land in place of origin: 0
		Number of Household owning land in place of origin: 0
SHELTER	WASH	HEALTH
Top one NFI need not accessible to IDPs: Shoes and clothes	Main source of drinking water: Hand pumps	Availability of healthcare services on site: No
Top two NFI need not accessible to IDPs: Mosquito nets	Main problem with water: None	Number of functioning healthcare facilities: 0
Top three NFI need not accessible to IDPs: Cooking items (pots/pans)	Average daily water consumption per person: Unknown	Do people have access to healthcare services: No
Number of Household living outdoors: 4	Average wait time for water: No wait	Time to reach the nearest health facility: None
Number of Household living in emergency shelter: 0	Number of functional latrines at site: 0	Why people don't have access to healthcare? Facility is not physically accessible
Number of Household living in permanent shelter: 15	Is there functional bathing space at site? Yes	Is medicines available for majority of the population: No
	Is there hand washing stations with water and soap close to latrines/bathing space? Yes	During their pregnancy, are most women seeing a health professional? Yes
	How clean you think the site is in terms of waste? 3. More or less clean	Do populations with HIV know where to go to seek treatment and care? Yes
Do most people have access to functioning market? No	Do people live in areas where open defecation is frequently visible? No	Do people know where to go to seek Tuberculosis treatment and care? Yes
Why people don't have access to market? Market is not accessible		Has cholera been reported at this site since the cyclone? No
Have people received food from a distribution at site? Yes		When was the last case reported? None
When was the latest food distribution at this site? More than two weeks		
Do most people have access to farming lands? Yes		
How far is the farming lands? 1-2 hrs		
EDUCATION	PROTECTION	COMMUNITY ENGAGEMENT
Does the majority of the school age children have access to a functioning school? Yes	Is there security provider/mechanism that ensure safety of persons at the location? No	Top 3 ways population communicates with humanitarian partners: Radio programme in-calls Community volunteer/mobilizers
Why school age children don't have access to education facility? Don't know	Is there a mechanism for referral for GBV survivors? Yes	Top 3 ways humanitarian partners communicates with population: Staff from humanitarian agencies Community leader or group Community volunteer/mobilizers
Number of school age children attending school: 100	Is there a support mechanism for psychosocial needs of the population? No	
Walking time to the nearest education facility: Less than 15 minutes		
MOBILITY		
Are the majority of the population living on this site? Yes		
Why is the majority of the population not living on site? Don't know		
Province of Origin: Zambezia		
District of Origin: Namacurra		
Post of Origin: Macuze		
Locality of Origin: Furquia		

Survey Date: 2019-09-10

Site Location: -19.96192 , 33.40137

Site Information								
Site Classification:	Resettlement Site(planned)	Age Range	Male	Female	% Male	% Female	Is there a Site Management Committee at the site?	Yes
Site type:	Open	< 1	3	24	1%	8%	Is there a Site Management Agency at the site?	No
Site Opening Date:	16-Mar-2019	1 - 5	27	31	8%	10%	Name of Site Management Agency	None
Province:	Manica	6 - 17	37	37	12%	12%	Is there a service provider contact list?	None
District:	Sussundenga	18 - 59	61	82	19%	26%	Is the site physically accessible?	Yes
Post:	Dombe	60 +	8	10	3%	3%	Site Status:	Open
Locality:	Mabaia	*The demographic have been obtained by using the demographic calculation method					Is the site safe and secure?	Yes



Households

100

320

Individuals

The information included in this report was collected from 2019-07-22 to 2019-08-08. To access information on IDP population in displacements sites as of today, kindly consult IOM Displacement Movement Tracking - Daily Update [Click here](#)



NEED

First need: **Water**
Second need: **Shelter**
Third need: **Household Items (NFI)**



VULNERABILITIES

Pregnant women: 0
Breastfeeding mothers: 0
Mental/Physical disability: 0
Chronic diseases: 0
Elderly without care givers: 0
Single female head of household: 0
Single male headed of household: 0
Elderly head of household: 0



LAND TENURE

Number of Household renting land in place of origin: 0
Number of Household owning land in place of origin: 100



SHELTER

Top one NFI need not accessible to IDPs: **Closed containers to transport and /or store water**
Top two NFI need not accessible to IDPs: **Items for sleeping (mats, blankets,...)**
Top three NFI need not accessible to IDPs: **Cooking items (pots/pans)**
Number of Household living outdoors: 0
Number of Household living in emergency shelter: 100
Number of Household living in permanent shelter: 0



WASH

Main source of drinking water: **Hand pumps**
Main problem with water: **Long waiting time (queues)**
Average daily water consumption per person: **> 15 ltr**
Average wait time for water: **Between 16 and 30 mintes**
Number of functional latrines at site: 53
Is there functional bathing space at site? Yes
Is there hand washing stations with water and soap close to latrines/bathing space? Yes
How clean you think the site is in terms of waste? **2. Clean**
Do people live in areas where open defecation is frequently visible? No



FOOD SECURITY

Do most people have access to functioning market? **No**
Why people don't have access to market? **Do not have market**
Have people received food from a distribution at site? **Yes**
When was the latest food distribution at this site? **More than two weeks**
Do most people have access to farming lands? **Yes**
How far is the farming lands? **2-3 hrs**



HEALTH

Availability of healthcare services on site: **No**
Number of functioning healthcare facilities: 0
Do people have access to healthcare services: **Yes**
Time to reach the nearest health facility: **More than 60 minutes**
Why people don't have access to healthcare? **None**
Is medicines available for majority of the population: **No**
During their pregnancy, are most women seeing a health professional? **Yes**
Do populations with HIV know where to go to seek treatment and care? **Yes**
Do people know where to go to seek Tuberculosis treatment and care? **Yes**
Has cholera been reported at this site since the cyclone? **No**
When was the last case reported? **None**



EDUCATION

Does the majority of the school age children have access to a functioning school? **Yes**
Why school age children don't have access to education facility? **Don't know**
Number of school age children attending school: 0
Walking time to the nearest education facility: **Less than 15 minutes**



MOBILITY

Are the majority of the population living on this site? **Yes**
Why is the majority of the population not living on site? **Don't know**
Province of Origin: **Manica**
District of Origin: **Sussundenga**
Post of Origin: **Dombe**
Locality of Origin: **Mabaia**



PROTECTION

Is there security provider/mechanism that ensure safety of persons at the location? **No**
Is there a mechanism for referral for GBV survivors? **No**
Is there a support mechanism for psychosocial needs of the population? **No**



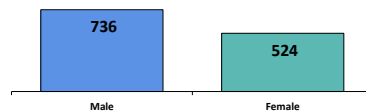
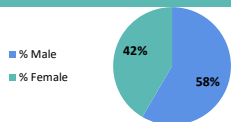
COMMUNITY ENGAGEMENT

Top 3 ways population communicates with humanitarian partners: **Staff from humanitarian agencies Community leader or group Local government office**
Top 3 ways humanitarian partners communicates with population: **Staff from humanitarian agencies Community leader or group Local government office**

Survey Date: 2019-09-13

Site Location: -19.940699 , 34.028944

Site Information								
Site Classification:	Resettlement Site(planned)	Age Range	Male	Female	% Male	% Female	Is there a Site Management Committee at the site?	Yes
Site type:	Open	< 1	30	40	2%	3%	Is there a Site Management Agency at the site?	No
Site Opening Date:	6-Jun-2019	1 - 5	202	101	16%	8%	Name of Site Management Agency	None
Province:	Sofala	6 - 17	232	171	18%	14%	Is there a service provider contact list?	None
District:	Chibabava	18 - 59	242	212	19%	17%	Is the site physically accessible?	Yes
Post:	Goonda	60 +	30	0	2%	0%	Site Status:	Open
Locality:	Hamamba	*The demographic have been obtained by using the demographic calculation method					Is the site safe and secure?	Yes



Households

255

1,260

Individuals

The information included in this report was collected from 2019-07-22 to 2019-08-08. To access information on IDP population in displacements sites as of today, kindly consult IOM Displacement Movement Tracking - Daily Update [Click here](#)



NEED

First need:	Food
Second need:	Water
Third need:	Health



VULNERABILITIES

Pregnant women:	9	Elderly without care givers:	25
Breastfeeding mothers:	53	Single female head of household:	17
Mental/Physical disability:	27	Single male headed of household:	8
Chronic diseases:	35	Elderly head of household:	7



LAND TENURE

Number of Household renting land in place of origin:	0
Number of Household owning land in place of origin:	250



SHELTER

Top one NFI need not accessible to IDPs:	Shoes and clothes
Top two NFI need not accessible to IDPs:	Items for sleeping (mats, blankets,...)
Top three NFI need not accessible to IDPs:	0
Number of Household living outdoors:	0
Number of Household living in emergency shelter:	0
Number of Household living in permanent shelter:	5



WASH

Main source of drinking water:	Open well
Main problem with water:	None
Average daily water consumption per person:	> 15 ltr
Average wait time for water:	Between 16 and 30 mintes
Number of functional latrines at site:	0
Is there functional bathing space at site?	No
Is there hand washing stations with water and soap close to latrines/bathing space?	None
How clean you think the site is in terms of waste?	2. Clean
Do people live in areas where open defecation is frequently visible?	Yes



FOOD SECURITY

Do most people have access to functioning market?	No
Why people don't have access to market?	Market is not accessible
Have people received food from a distribution at site?	Yes
When was the latest food distribution at this site?	More than two weeks
Do most people have access to farming lands?	Yes
How far is the farming lands?	<1 hr



HEALTH

Availability of healthcare services on site:	Yes
Number of functioning healthcare facilities:	1
Do people have access to healthcare services:	Yes
Time to reach the nearest health facility:	16 - 30 minutes
Why people don't have access to healthcare?	None
Is medicines available for majority of the population:	Yes
During their pregnancy, are most women seeing a health professional?	Yes
Do populations with HIV know where to go to seek treatment and care?	Yes
Do people know where to go to seek Tuberculosis treatment and care?	Yes
Has cholera been reported at this site since the cyclone?	No
When was the last case reported?	None



EDUCATION

Does the majority of the school age children have access to a functioning school?	Yes
Why school age children don't have access to education facility?	Don't know
Number of school age children attending school:	152
Walking time to the nearest education facility:	Less than 15 minutes



MOBILITY

Are the majority of the population living on this site?	Yes
Why is the majority of the population not living on site?	Don't know
Province of Origin:	Sofala
District of Origin:	Chibabava
Post of Origin:	Goonda
Locality of Origin:	Hamamba



PROTECTION

Is there security provider/mechanism that ensure safety of persons at the location?	Yes
Is there a mechanism for referral for GBV survivors?	Yes
Is there a support mechanism for psychosocial needs of the population?	No



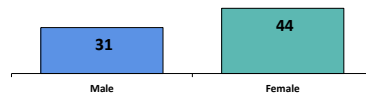
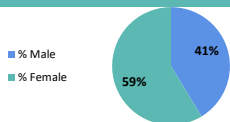
COMMUNITY ENGAGEMENT

Top 3 ways population communicates with humanitarian partners:	Community leader or group Local government office Other, please specify:
Top 3 ways humanitarian partners communicates with population:	Community leader or group Local government office Other, please specify:

Survey Date: 2019-09-11

Site Location: -17.458184 , 37.202205

Site Information									
Site Classification:	Resettlement Site(planned)	Age Range	Male	Female	% Male	% Female	Is there a Site Management Committee at the site?	Unknown	
Site type:	Open	< 1	2	4	3%	5%	Is there a Site Management Agency at the site?	Yes	
Site Opening Date:	11-Sep-2019	1 - 5	7	7	9%	9%	Name of Site Management Agency	INGC	
Province:	Zambezia	6 - 17	11	13	15%	17%	Is there a service provider contact list?	None	
District:	Namacurra	18 - 59	8	16	11%	21%	Is the site physically accessible?	Yes	
Post:	Macuze	60 +	3	4	4%	5%	Site Status:	Open	
Locality:	Furquia	*The demographic have been obtained by using the demographic calculation method						Is the site safe and secure?	Yes



Households

21

75

Individuals

The information included in this report was collected from 2019-07-22 to 2019-08-08. To access information on IDP population in displacements sites as of today, kindly consult IOM Displacement Movement Tracking - Daily Update [Click here](#)

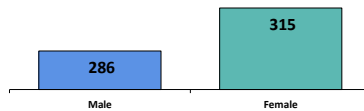
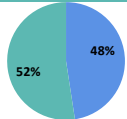
NEED	VULNERABILITIES	LAND TENURE
First need: Food	Pregnant women: 7	Number of Household renting land in place of origin: 0
Second need: Shelter	Breastfeeding mothers: 10	Number of Household owning land in place of origin: 0
Third need: Latrines	Mental/Physical disability: 0	
	Chronic diseases: 0	
	Elderly without care givers: 0	
	Single female head of household: 8	
	Single male headed of household: 0	
	Elderly head of household: 3	
SHELTER	WASH	HEALTH
Top one NFI need not accessible to IDPs: Mosquito nets	Main source of drinking water: Hand pumps	Availability of healthcare services on site: No
Top two NFI need not accessible to IDPs: Hygiene products (for personal hygiene)	Main problem with water: None	Number of functioning healthcare facilities: 0
Top three NFI need not accessible to IDPs: Soap/detergent for washing clothes	Average daily water consumption per person: Unknown	Do people have access to healthcare services: Yes
Number of Household living outdoors: 0	Average wait time for water: No wait	Time to reach the nearest health facility: 16 - 30 minutes
Number of Household living in emergency shelter: 1	Number of functional latrines at site: 21	Why people don't have access to healthcare? None
Number of Household living in permanent shelter: 19	Is there functional bathing space at site? Yes	Is medicines available for majority of the population: Do not know/ No answer
	Is there hand washing stations with water and soap close to latrines/bathing space? Yes	During their pregnancy, are most women seeing a health professional? Yes
	How clean you think the site is in terms of waste? 2. Clean	Do populations with HIV know where to go to seek treatment and care? Yes
Do most people have access to functioning market? No	Do people live in areas where open defecation is frequently visible? No	Do people know where to go to seek Tuberculosis treatment and care? Yes
Why people don't have access to market? Transportation to market is not currently running		Has cholera been reported at this site since the cyclone? No
Have people received food from a distribution at site? Yes		When was the last case reported? None
When was the latest food distribution at this site? More than two weeks		
Do most people have access to farming lands? Yes		
How far is the farming lands? > 3 hrs		
EDUCATION	MOBILITY	PROTECTION
Does the majority of the school age children have access to a functioning school? Yes	Are the majority of the population living on this site? Yes	Is there security provider/mechanism that ensure safety of persons at the location? No
Why school age children don't have access to education facility? Don't know	Why is the majority of the population not living on site? Don't know	Is there a mechanism for referral for GBV survivors? Yes
Number of school age children attending school: 100	Province of Origin: Zambezia	Is there a support mechanism for psychosocial needs of the population? No
Walking time to the nearest education facility: Less than 15 minutes	District of Origin: Namacurra	
	Post of Origin: Macuze	
	Locality of Origin: Furquia	
		COMMUNITY ENGAGEMENT
		Top 3 ways population communicates with humanitarian partners: Call centre /hotline
		Top 3 ways humanitarian partners communicates with population: Call centre /hotline

Survey Date: 2019-09-11

Site Location: -19.96692 , 33.28048

Site Information								
Site Classification:	Resettlement Site(planned)	Age Range	Male	Female	% Male	% Female	Is there a Site Management Committee at the site?	Yes
Site type:	Open	< 1	22	26	4%	4%	Is there a Site Management Agency at the site?	Yes
Site Opening Date:	17-Mar-2019	1 - 5	40	52	7%	9%	Name of Site Management Agency	ANDA
Province:	Manica	6 - 17	95	92	16%	15%	Is there a service provider contact list?	None
District:	Sussundenga	18 - 59	113	128	19%	21%	Is the site physically accessible?	Yes
Post:	Dombe	60 +	16	17	3%	3%	Site Status:	Open
Locality:	Muoco	*The demographic have been obtained by using the demographic calculation method					Is the site safe and secure?	Yes

■ % Male
■ % Female



Households

72

601

Individuals

The information included in this report was collected from 2019-07-22 to 2019-08-08. To access information on IDP population in displacements sites as of today, kindly consult IOM Displacement Movement Tracking - Daily Update [Click here](#)



NEED

First need: **Food**
Second need: **Water**
Third need: **Shelter**



VULNERABILITIES

Pregnant women: 0
Breastfeeding mothers: 0
Mental/Physical disability: 0
Chronic diseases: 0
Elderly without care givers: 0
Single female head of household: 0
Single male headed of household: 0
Elderly head of household: 0



LAND TENURE

Number of Household renting land in place of origin: 0
Number of Household owning land in place of origin: 72



SHELTER

Top one NFI need not accessible to IDPs: **Mosquito nets**
Top two NFI need not accessible to IDPs: **Items for sleeping (mats, blankets,...)**
Top three NFI need not accessible to IDPs: **Hygiene products (for personal hygiene)**
Number of Household living outdoors: 0
Number of Household living in emergency shelter: 0
Number of Household living in permanent shelter: 0



WASH

Main source of drinking water: **Hand pumps**
Main problem with water: **None**
Average daily water consumption per person: **Unknown**
Average wait time for water: **Less than 15 minutes**
Number of functional latrines at site: 0
Is there functional bathing space at site? **No**
Is there hand washing stations with water and soap close to latrines/bathing space? **None**
How clean you think the site is in terms of waste? **3. More or less clean**
Do people live in areas where open defecation is frequently visible? **Yes**



FOOD SECURITY

Do most people have access to functioning market? **No**
Why people don't have access to market? **Never have, the people have to go to Dombe**
Have people received food from a distribution at site? **Yes**
When was the latest food distribution at this site? **More than two weeks**
Do most people have access to farming lands? **Yes**
How far is the farming lands? **<1 hr**



HEALTH

Availability of healthcare services on site: **No**
Number of functioning healthcare facilities: 0
Do people have access to healthcare services? **No**
Time to reach the nearest health facility: **None**
Why people don't have access to healthcare? **Go to Dombe**
Is medicines available for majority of the population? **No**
During their pregnancy, are most women seeing a health professional? **DO NOT KNOW/NO ANSWER**
Do populations with HIV know where to go to seek treatment and care? **Unknown**
Do people know where to go to seek Tuberculosis treatment and care? **Unknown**
Has cholera been reported at this site since the cyclone? **No**
When was the last case reported? **None**



EDUCATION

Does the majority of the school age children have access to a functioning school? **No**
Why school age children don't have access to education facility? **Do not exist**
Number of school age children attending school: **None**
Walking time to the nearest education facility: **None**



MOBILITY

Are the majority of the population living on this site? **No**
Why is the majority of the population not living on site? **Lack of livelihood Lack of shelter materials Insecurity**



PROTECTION

Is there security provider/mechanism that ensure safety of persons at the location? **Yes**
Is there a mechanism for referral for GBV survivors? **No**
Is there a support mechanism for psychosocial needs of the population? **No**



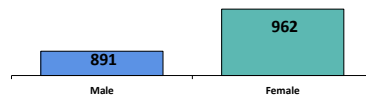
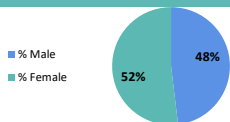
COMMUNITY ENGAGEMENT

Top 3 ways population communicates with humanitarian partners: **Staff from humanitarian agencies Community leader or group Local government office**
Top 3 ways humanitarian partners communicates with population: **Staff from humanitarian agencies Community leader or group Local government office**

Survey Date: 2019-09-11

Site Location: -17.399492 , 37.373595

Site Information								
Site Classification:	Resettlement Site(planned)	Age Range	Male	Female	% Male	% Female	Is there a Site Management Committee at the site?	Yes
Site type:	Open	< 1	46	46	2%	2%	Is there a Site Management Agency at the site?	Yes
Site Opening Date:	16-Feb-2013	1 - 5	114	92	6%	5%	Name of Site Management Agency	None
Province:	Zambezia	6 - 17	69	137	4%	7%	Is there a service provider contact list?	None
District:	Maganja Da Costa	18 - 59	618	641	33%	35%	Is the site physically accessible?	Yes
Post:	Nante	60 +	44	46	2%	2%	Site Status:	Open
Locality:	Nante	<i>*The demographic have been obtained by using the demographic calculation method</i>					Is the site safe and secure?	Yes



Households

370

1,853

Individuals

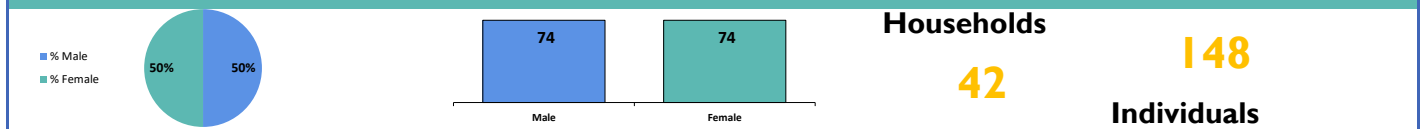
The information included in this report was collected from 2019-07-22 to 2019-08-08. To access information on IDP population in displacements sites as of today, kindly consult IOM Displacement Movement Tracking – Daily Update [Click here](#)

NEED	VULNERABILITIES	LAND TENURE
First need: Water	Pregnant women: 9	Number of Household renting land in place of origin: 0
Second need: Health	Breastfeeding mothers: 18	Number of Household owning land in place of origin: 0
Third need: Household Items (NFI)	Mental/Physical disability: 7	
	Chronic diseases: 12	
	Elderly without care givers: 0	
	Single female head of household: 134	
	Single male headed of household: 6	
	Elderly head of household: 5	
SHELTER	WASH	HEALTH
Top one NFI need not accessible to IDPs: Mosquito nets	Main source of drinking water: Hand pumps	Availability of healthcare services on site: No
Top two NFI need not accessible to IDPs: Cooking items (pots/pans)	Main problem with water: None	Number of functioning healthcare facilities: 0
Top three NFI need not accessible to IDPs: Hygiene products (for personal hygiene)	Average daily water consumption per person: Unknown	Do people have access to healthcare services: Yes
Number of Household living outdoors: 20	Average wait time for water: Less than 15 minutes	Time to reach the nearest health facility: More than 60 minutes
Number of Household living in emergency shelter: 0	Number of functional latrines at site: 370	Why people don't have access to healthcare? None
Number of Household living in permanent shelter: 0	Is there functional bathing space at site? Yes	Is medicines available for majority of the population: Yes
	Is there hand washing stations with water and soap close to latrines/bathing space? Yes	During their pregnancy, are most women seeing a health professional? Yes
	How clean you think the site is in terms of waste? 1. Very clean	Do populations with HIV know where to go to seek treatment and care? Yes
Do most people have access to functioning market? No	Do people live in areas where open defecation is frequently visible? No	Do people know where to go to seek Tuberculosis treatment and care? Yes
Why people don't have access to market? The market is far		Has cholera been reported at this site since the cyclone? No
Have people received food from a distribution at site? Yes		When was the last case reported? None
When was the latest food distribution at this site? More than two weeks		
Do most people have access to farming lands? Yes		
How far is the farming lands? 2-3 hrs		
EDUCATION	PROTECTION	COMMUNITY ENGAGEMENT
Does the majority of the school age children have access to a functioning school? Yes	Is there security provider/mechanism that ensure safety of persons at the location? No	Top 3 ways population communicates with humanitarian partners: Radio programme in-calls Suggestion box Local government office
Why school age children don't have access to education facility? Don't know	Is there a mechanism for referral for GBV survivors? No	Top 3 ways humanitarian partners communicates with population: Radio Community volunteer/mobilizers Local government office
Number of school age children attending school: 100	Is there a support mechanism for psychosocial needs of the population? No	
Walking time to the nearest education facility: 31 - 60 minutes		
MOBILITY		
Are the majority of the population living on this site? Yes		
Why is the majority of the population not living on site? Don't know		
Province of Origin: Zambezia		
District of Origin: Maganja Da Costa		
Post of Origin: Nante		
Locality of Origin: Nante		

Survey Date: 2019-09-12

Site Location: -19.876742 , 34.455872

Site Information								
Site Classification:	Resettlement Site(planned)	Age Range	Male	Female	% Male	% Female	Is there a Site Management Committee at the site?	Yes
Site type:	Open	< 1	6	4	4%	3%	Is there a Site Management Agency at the site?	Yes
Site Opening Date:	15-May-2019	1 - 5	10	6	7%	4%	Name of Site Management Agency	Wald Vison, OXFAM
Province:	Sofala	6 - 17	27	21	18%	14%	Is there a service provider contact list?	None
District:	Buzi	18 - 59	23	37	16%	25%	Is the site physically accessible?	Yes
Post:	Buzi	60 +	8	6	5%	4%	Site Status:	Open
Locality:	Guara Guara	*The demographic have been obtained by using the demographic calculation method					Is the site safe and secure?	Yes



The information included in this report was collected from 2019-07-22 to 2019-08-08. To access information on IDP population in displacements sites as of today, kindly consult IOM Displacement Movement Tracking - Daily Update [Click here](#)

NEED	VULNERABILITIES	LAND TENURE
First need: Food	Pregnant women: 0	Number of Household renting land in place of origin: 0
Second need: Shelter	Breastfeeding mothers: 4	Number of Household owning land in place of origin: 42
Third need: Health	Mental/Physical disability: 12	
	Chronic diseases: 11	
	Elderly without care givers: 0	
	Single female head of household: 6	
	Single male headed of household: 1	
	Elderly head of household: 3	

SHELTER	WASH
Top one NFI need not accessible to IDPs: Cooking stoves	Main source of drinking water: Small water system
Top two NFI need not accessible to IDPs: Hygiene products (for personal hygiene)	Main problem with water: None
Top three NFI need not accessible to IDPs: Soap/detergent for washing clothes	Average daily water consumption per person: > 15 ltr
Number of Household living outdoors: 0	Average wait time for water: No wait
Number of Household living in emergency shelter: 42	Number of functional latrines at site: 37
Number of Household living in permanent shelter: 0	Is there functional bathing space at site? Yes
	Is there hand washing stations with water and soap close to latrines/bathing space? Yes
	How clean you think the site is in terms of waste? 2. Clean
	Do people live in areas where open defecation is frequently visible? No

FOOD SECURITY	HEALTH
Do most people have access to functioning market? Yes	Availability of healthcare services on site: No
Why people don't have access to market? None	Number of functioning healthcare facilities: 0
Have people received food from a distribution at site? Yes	Do people have access to healthcare services: Yes
When was the latest food distribution at this site? More than two weeks	Time to reach the nearest health facility: 16 - 30 minutes
Do most people have access to farming lands? Yes	Why people don't have access to healthcare? None
How far is the farming lands? 1-2 hrs	Is medicines available for majority of the population? Yes
	During their pregnancy, are most women seeing a health professional? Yes
	Do populations with HIV know where to go to seek treatment and care? Yes
	Do people know where to go to seek Tuberculosis treatment and care? Yes
	Has cholera been reported at this site since the cyclone? No
	When was the last case reported? None

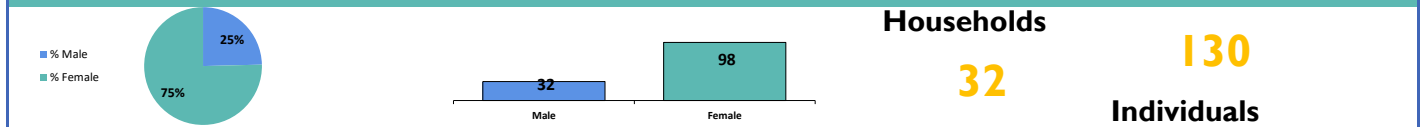
EDUCATION	PROTECTION
Does the majority of the school age children have access to a functioning school? Yes	Is there security provider/mechanism that ensure safety of persons at the location? No
Why school age children don't have access to education facility? Don't know	Is there a mechanism for referral for GBV survivors? Yes
Number of school age children attending school: 90	Is there a support mechanism for psychosocial needs of the population? No
Walking time to the nearest education facility: 31 - 60 minutes	

MOBILITY	COMMUNITY ENGAGEMENT
Are the majority of the population living on this site? Yes	Top 3 ways population communicates with humanitarian partners: Religious Leader or group Call centre /hotline
Why is the majority of the population not living on site? Don't know	Top 3 ways humanitarian partners communicates with population: Radio Community leader or group
Province of Origin: Sofala	
District of Origin: Buzi	
Post of Origin: Buzi	
Locality of Origin: Guara Guara	

Survey Date: 2019-09-03

Site Location: -19.918108 , 33.285236

Site Information								
Site Classification:	Resettlement Site(planned)	Age Range	Male	Female	% Male	% Female	Is there a Site Management Committee at the site?	Yes
Site type:	Open	< 1	0	0	0%	0%	Is there a Site Management Agency at the site?	No
Site Opening Date:	17-Mar-2019	1 - 5	0	65	0%	50%	Name of Site Management Agency	None
Province:	Manica	6 - 17	0	0	0%	0%	Is there a service provider contact list?	None
District:	Sussundenga	18 - 59	0	33	0%	25%	Is the site physically accessible?	Limited access (by foot only or only)
Post:	Dombe	60 +	32	0	25%	0%	Site Status:	Open
Locality:	Muoco	*The demographic have been obtained by using the demographic calculation method					Is the site safe and secure?	Yes



The information included in this report was collected from 2019-07-22 to 2019-08-08. To access information on IDP population in displacements sites as of today, kindly consult IOM Displacement Movement Tracking – Daily Update [Click here](#)

NEED	VULNERABILITIES	LAND TENURE
First need: Household Items (NFI)	Pregnant women: 0	Number of Household renting land in place of origin: 32
Second need: Health	Breastfeeding mothers: 0	Number of Household owning land in place of origin: 32
Third need: Other	Mental/Physical disability: 0	
	Chronic diseases: 0	
	Elderly without care givers: 0	
	Single female head of household: 0	
	Single male headed of household: 0	
	Elderly head of household: 0	

SHELTER	WASH
Top one NFI need not accessible to IDPs: Closed containers to transport and /or store water	Main source of drinking water: Hand pumps
Top two NFI need not accessible to IDPs: Shoes and clothes	Main problem with water: Other
Top three NFI need not accessible to IDPs: Cooking items (pots/pans)	Average daily water consumption per person: 10 - 15 ltr
Number of Household living outdoors: 0	Average wait time for water: More than 60 minutes
Number of Household living in emergency shelter: 0	Number of functional latrines at site: 2
Number of Household living in permanent shelter: 0	Is there functional bathing space at site? Yes
	Is there hand washing stations with water and soap close to latrines/bathing space? Yes, but without soap
	How clean you think the site is in terms of waste? 2. Clean
	Do people live in areas where open defecation is frequently visible? No

FOOD SECURITY	HEALTH
Do most people have access to functioning market? No	Availability of healthcare services on site: No
Why people don't have access to market? Do not have	Number of functioning healthcare facilities: 0
Have people received food from a distribution at site? Yes	Do people have access to healthcare services: Yes
When was the latest food distribution at this site? Last 7 days	Time to reach the nearest health facility: More than 60 minutes
Do most people have access to farming lands? Yes	Why people don't have access to healthcare? None
How far is the farming lands? 1-2 hrs	Is medicines available for majority of the population: No
	During their pregnancy, are most women seeing a health professional? Yes
	Do populations with HIV know where to go to seek treatment and care? Yes
	Do people know where to go to seek Tuberculosis treatment and care? Yes
	Has cholera been reported at this site since the cyclone? No
	When was the last case reported? None

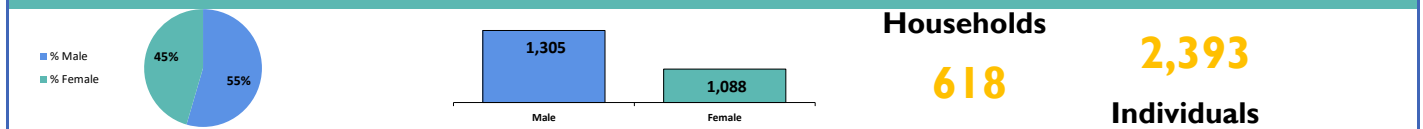
EDUCATION	PROTECTION
Does the majority of the school age children have access to a functioning school? Yes	Is there security provider/mechanism that ensure safety of persons at the location? Yes
Why school age children don't have access to education facility? Don't know	Is there a mechanism for referral for GBV survivors? No
Number of school age children attending school: 0	Is there a support mechanism for psychosocial needs of the population? No
Walking time to the nearest education facility: More than 60 minutes	

MOBILITY	COMMUNITY ENGAGEMENT
Are the majority of the population living on this site? Yes	Top 3 ways population communicates with humanitarian partners: Staff from humanitarian agencies Community leader or group Women's groups
Why is the majority of the population not living on site? Don't know	Top 3 ways humanitarian partners communicates with population: Staff from humanitarian agencies Community leader or group Local government office
Province of Origin: Manica	
District of Origin: Sussundenga	
Post of Origin: Dombe	
Locality of Origin: Muoco	

Survey Date: 2019-09-12

Site Location: -19.467313 , 34.602759

Site Information								
Site Classification:	Resettlement Site(planned)	Age Range	Male	Female	% Male	% Female	Is there a Site Management Committee at the site?	No
Site type:	Open	< 1	62	124	3%	5%	Is there a Site Management Agency at the site?	No
Site Opening Date:	10-Apr-2019	1 - 5	218	218	9%	9%	Name of Site Management Agency	None
Province:	Sofala	6 - 17	373	311	16%	13%	Is there a service provider contact list?	None
District:	Dondo	18 - 59	528	404	22%	17%	Is the site physically accessible?	Yes
Post:	Mafambisse	60 +	124	31	5%	1%	Site Status:	Open
Locality:	Mutua	*The demographic have been obtained by using the demographic calculation method					Is the site safe and secure?	Yes



The information included in this report was collected from 2019-07-22 to 2019-08-08. To access information on IDP population in displacements sites as of today, kindly consult IOM Displacement Movement Tracking - Daily Update [Click here](#)

NEED **VULNERABILITIES** **LAND TENURE**

First need: Food	Pregnant women: 45	Elderly without care givers: 108	Number of Household renting land in place of origin: 0
Second need: Electricity	Breastfeeding mothers: 152	Single female head of household: 299	Number of Household owning land in place of origin: 0
Third need: Health	Mental/Physical disability: 34	Single male headed of household: 43	
	Chronic diseases: 157	Elderly head of household: 97	

SHELTER **WASH**

Top one NFI need not accessible to IDPs: Mosquito nets	Main source of drinking water: Small water system
Top two NFI need not accessible to IDPs: Cooking stoves	Main problem with water: Long waiting time (queues)
Top three NFI need not accessible to IDPs: 0	Average daily water consumption per person: 10 - 15 ltr
Number of Household living outdoors: 0	Average wait time for water: Less than 15 minutes
Number of Household living in emergency shelter: 0	Number of functional latrines at site: 170
Number of Household living in permanent shelter: 0	Is there functional bathing space at site? Yes
	Is there hand washing stations with water and soap close to latrines/bathing space? Yes
	How clean you think the site is in terms of waste? 3. More or less clean
	Do people live in areas where open defecation is frequently visible? No

FOOD SECURITY **HEALTH**

Do most people have access to functioning market? Yes	Availability of healthcare services on site: Yes
Why people don't have access to market? None	Number of functioning healthcare facilities: 1
Have people received food from a distribution at site? Yes	Do people have access to healthcare services: Yes
When was the latest food distribution at this site? Last 14 days	Time to reach the nearest health facility: 31 - 60 minutes
Do most people have access to farming lands? Yes	Why people don't have access to healthcare? None
How far is the farming lands? > 3 hrs	Is medicines available for majority of the population? Yes
	During their pregnancy, are most women seeing a health professional? Yes
	Do populations with HIV know where to go to seek treatment and care? Yes
	Do people know where to go to seek Tuberculosis treatment and care? Yes
	Has cholera been reported at this site since the cyclone? No
	When was the last case reported? None

MOBILITY **PROTECTION**

Are the majority of the population living on this site? Yes	Is there security provider/mechanism that ensure safety of persons at the location? Yes
Why is the majority of the population not living on site? Don't know	Is there a mechanism for referral for GBV survivors? Yes
	Is there a support mechanism for psychosocial needs of the population? Yes

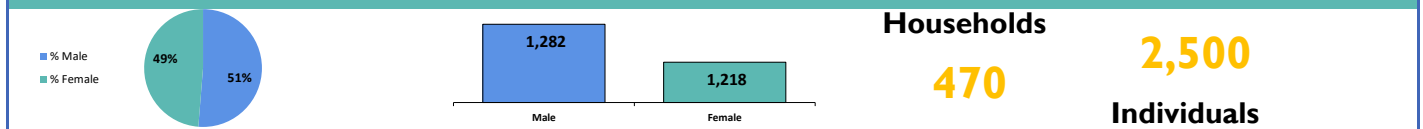
COMMUNITY ENGAGEMENT

Top 3 ways population communicates with humanitarian partners:	Staff from humanitarian agencies Community volunteer/mobilizers Call centre /hotline
Top 3 ways humanitarian partners communicates with population:	Community volunteer/mobilizers Local government office Notice board

Survey Date: 2019-09-11

Site Location: -17.515208 , 36.859764

Site Information									
Site Classification:	Resettlement Site(planned)	Age Range	Male	Female	% Male	% Female	Is there a Site Management Committee at the site?	Yes	
Site type:	Open	< 1	43	0	2%	0%	Is there a Site Management Agency at the site?	Yes	
Site Opening Date:	11-Feb-2013	1 - 5	152	196	6%	8%	Name of Site Management Agency	INGC, COSACA	
Province:	Zambezia	6 - 17	674	522	27%	21%	Is there a service provider contact list?	None	
District:	Nicoadala	18 - 59	370	500	15%	20%	Is the site physically accessible?	Yes	
Post:	Nicoadala	60 +	43	0	2%	0%	Site Status:	Open	
Locality:	Munhonha	*The demographic have been obtained by using the demographic calculation method						Is the site safe and secure?	Yes



The information included in this report was collected from 2019-07-22 to 2019-08-08. To access information on IDP population in displacements sites as of today, kindly consult IOM Displacement Movement Tracking - Daily Update [Click here](#)

NEED	VULNERABILITIES	LAND TENURE
First need: Food	Pregnant women: 28	Number of Household renting land in place of origin: 0
Second need: Shelter	Breastfeeding mothers: 0	Number of Household owning land in place of origin: 470
Third need: Health	Mental/Physical disability: 0	
	Chronic diseases: 5	
	Elderly without care givers: 0	
	Single female head of household: 0	
	Single male headed of household: 0	
	Elderly head of household: 7	

SHELTER	
Top one NFI need not accessible to IDPs:	Mosquito nets
Top two NFI need not accessible to IDPs:	Cooking items (pots/pans)
Top three NFI need not accessible to IDPs:	Insumos agricolas
Number of Household living outdoors:	5
Number of Household living in emergency shelter:	470
Number of Household living in permanent shelter:	0

WASH	
Main source of drinking water:	Hand pumps
Main problem with water:	None
Average daily water consumption per person:	> 15 ltr
Average wait time for water:	No wait
Number of functional latrines at site:	320
Is there functional bathing space at site?	Yes
Is there hand washing stations with water and soap close to latrines/bathing space?	Yes
How clean you think the site is in terms of waste?	2. Clean
Do people live in areas where open defecation is frequently visible?	No

FOOD SECURITY	
Do most people have access to functioning market?	No
Why people don't have access to market?	Small market
Have people received food from a distribution at site?	Yes
When was the latest food distribution at this site?	Last 7 days
Do most people have access to farming lands?	Yes
How far is the farming lands?	<1 hr

HEALTH	
Availability of healthcare services on site:	No
Number of functioning healthcare facilities:	0
Do people have access to healthcare services:	No
Time to reach the nearest health facility:	None
Why people don't have access to healthcare?	The health center is far away
Is medicines available for majority of the population:	Do not know/ No answer
During their pregnancy, are most women seeing a health professional?	Yes
Do populations with HIV know where to go to seek treatment and care?	Yes
Do people know where to go to seek Tuberculosis treatment and care?	Yes
Has cholera been reported at this site since the cyclone?	No
When was the last case reported?	None

EDUCATION	
Does the majority of the school age children have access to a functioning school?	Yes
Why school age children don't have access to education facility?	Don't know
Number of school age children attending school:	125
Walking time to the nearest education facility:	16 - 30 minutes

MOBILITY	
Are the majority of the population living on this site?	Yes
Why is the majority of the population not living on site?	Don't know
Province of Origin:	Zambezia
District of Origin:	Nicoadala
Post of Origin:	Nicoadala
Locality of Origin:	Munhonha

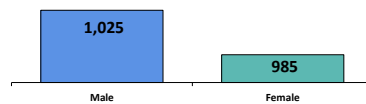
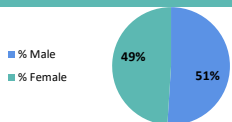
PROTECTION	
Is there security provider/mechanism that ensure safety of persons at the location?	No
Is there a mechanism for referral for GBV survivors?	No
Is there a support mechanism for psychosocial needs of the population?	No

COMMUNITY ENGAGEMENT	
Top 3 ways population communicates with humanitarian partners:	Radio programme in-calls Religious Leader or group Community volunteer/mobilizers
Top 3 ways humanitarian partners communicates with population:	Staff from humanitarian agencies Community leader or group Local government office

Survey Date: 2019-09-11

Site Location: -19.349615 , 34.37348

Site Information								
Site Classification:	Resettlement Site(planned)	Age Range	Male	Female	% Male	% Female	Is there a Site Management Committee at the site?	Unknown
Site type:	Open	< 1	29	29	1%	1%	Is there a Site Management Agency at the site?	Yes
Site Opening Date:	25-May-2019	1 - 5	100	100	5%	5%	Name of Site Management Agency	IOM
Province:	Sofala	6 - 17	371	442	18%	22%	Is there a service provider contact list?	None
District:	Nhamatanda	18 - 59	428	328	21%	16%	Is the site physically accessible?	Yes
Post:	Tica	60 +	97	86	5%	4%	Site Status:	Open
Locality:	Lamego	<i>*The demographic have been obtained by using the demographic calculation method</i>					Is the site safe and secure?	Yes



Households

402

2,010

Individuals

The information included in this report was collected from 2019-07-22 to 2019-08-08. To access information on IDP population in displacements sites as of today, kindly consult IOM Displacement Movement Tracking - Daily Update [Click here](#)



NEED

First need: Shelter
Second need: Electricity
Third need: Water



VULNERABILITIES

Pregnant women: 15
Breastfeeding mothers: 47
Mental/Physical disability: 15
Chronic diseases: 0
Elderly without care givers: 70
Single female head of household: 56
Single male headed of household: 4
Elderly head of household: 5



LAND TENURE

Number of Household renting land in place of origin: 0
Number of Household owning land in place of origin: 402



SHELTER

Top one NFI need not accessible to IDPs: Closed containers to transport and /or store water
Top two NFI need not accessible to IDPs: Cooking stoves
Top three NFI need not accessible to IDPs: Soap/detergent for washing clothes
Number of Household living outdoors: 0
Number of Household living in emergency shelter: 402
Number of Household living in permanent shelter: 0



WASH

Main source of drinking water: Small water system
Main problem with water: Long waiting time (queues)
Average daily water consumption per person: 10 - 15 ltr
Average wait time for water: Less than 15 minutes
Number of functional latrines at site: 100
Is there functional bathing space at site? Yes
Is there hand washing stations with water and soap close to latrines/bathing space? Yes, but without water
How clean you think the site is in terms of waste? 3. More or less clean
Do people live in areas where open defecation is frequently visible? No



FOOD SECURITY

Do most people have access to functioning market? No
Why people don't have access to market? Transportation to market is not currently running Items sold are Yes
Have people received food from a distribution at site? Yes
When was the latest food distribution at this site? More than two weeks
Do most people have access to farming lands? Yes
How far is the farming lands? 2-3 hrs



HEALTH

Availability of healthcare services on site: Yes
Number of functioning healthcare facilities: 1
Do people have access to healthcare services: Yes
Time to reach the nearest health facility: Less than 15 minutes
Why people don't have access to healthcare? None
Is medicines available for majority of the population: Yes
During their pregnancy, are most women seeing a health professional? Yes
Do populations with HIV know where to go to seek treatment and care? Yes
Do people know where to go to seek Tuberculosis treatment and care? Yes
Has cholera been reported at this site since the cyclone? No
When was the last case reported? None



EDUCATION

Does the majority of the school age children have access to a functioning school? Yes
Why school age children don't have access to education facility? Don't know
Number of school age children attending school: 70
Walking time to the nearest education facility: Less than 15 minutes



MOBILITY

Are the majority of the population living on this site? Yes
Why is the majority of the population not living on site? Don't know
Province of Origin: Sofala
District of Origin: Nhamatanda
Post of Origin: Tica
Locality of Origin: Lamego



PROTECTION

Is there security provider/mechanism that ensure safety of persons at the location? No
Is there a mechanism for referral for GBV survivors? No
Is there a support mechanism for psychosocial needs of the population? No



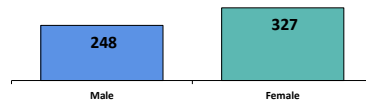
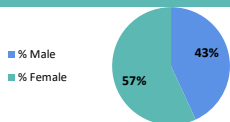
COMMUNITY ENGAGEMENT

Top 3 ways population communicates with humanitarian partners: Radio programme in-calls Staff from humanitarian agencies Call centre /hotline
Top 3 ways humanitarian partners communicates with population: Radio Staff from humanitarian agencies Community volunteer/mobilizers

Survey Date: 2019-09-10

Site Location: -19.966749 , 33.300778

Site Information								
Site Classification:	Resettlement Site(planned)	Age Range	Male	Female	% Male	% Female	Is there a Site Management Committee at the site?	Yes
Site type:	Open	< 1	38	43	7%	7%	Is there a Site Management Agency at the site?	No
Site Opening Date:	17-Jul-2019	1 - 5	59	54	10%	9%	Name of Site Management Agency	None
Province:	Manica	6 - 17	48	91	8%	16%	Is there a service provider contact list?	None
District:	Sussundenga	18 - 59	102	118	18%	21%	Is the site physically accessible?	Limited access (by foot only or only)
Post:	Dombe	60 +	1	21	0%	4%	Site Status:	Open
Locality:	Muoto	*The demographic have been obtained by using the demographic calculation method					Is the site safe and secure?	Yes



Households

137

575

Individuals

The information included in this report was collected from 2019-07-22 to 2019-08-08. To access information on IDP population in displacements sites as of today, kindly consult IOM Displacement Movement Tracking – Daily Update [Click here](#)

NEED **VULNERABILITIES** **LAND TENURE**

First need:	Water	Pregnant women:	0	Elderly without care givers:	0	Number of Household renting land in place of origin:	0
Second need:	Health	Breastfeeding mothers:	0	Single female head of household:	0	Number of Household owning land in place of origin:	137
Third need:	Other	Mental/Physical disability:	0	Single male headed of household:	0		
		Chronic diseases:	0	Elderly head of household:	0		

SHELTER **WASH**

Top one NFI need not accessible to IDPs:	Shoes and clothes	Main source of drinking water:	Hand pumps
Top two NFI need not accessible to IDPs:	Mosquito nets	Main problem with water:	Long waiting time (queues)
Top three NFI need not accessible to IDPs:	Hygiene products (for personal hygiene)	Average daily water consumption per person:	5 - 10 ltr
Number of Household living outdoors:	0	Average wait time for water:	Between 31 and 60 minutes
Number of Household living in emergency shelter:	0	Number of functional latrines at site:	1
Number of Household living in permanent shelter:	0	Is there functional bathing space at site?	Yes
		Is there hand washing stations with water and soap close to latrines/bathing space?	Yes
		How clean you think the site is in terms of waste?	3. More or less clean
		Do people live in areas where open defecation is frequently visible?	Yes

FOOD SECURITY **HEALTH**

Do most people have access to functioning market?	No	Availability of healthcare services on site:	No
Why people don't have access to market?	Do not have	Number of functioning healthcare facilities:	0
Have people received food from a distribution at site?	Yes	Do people have access to healthcare services:	Yes
When was the latest food distribution at this site?	Last 7 days	Time to reach the nearest health facility:	More than 60 minutes
Do most people have access to farming lands?	Yes	Why people don't have access to healthcare?	None
How far is the farming lands?	> 3 hrs	Is medicines available for majority of the population:	Yes
		During their pregnancy, are most women seeing a health professional?	Yes
		Do populations with HIV know where to go to seek treatment and care?	Yes
		Do people know where to go to seek Tuberculosis treatment and care?	Yes
		Has cholera been reported at this site since the cyclone?	No
		When was the last case reported?	None

EDUCATION **PROTECTION**

Does the majority of the school age children have access to a functioning school?	No	Is there security provider/mechanism that ensure safety of persons at the location?	Yes
Why school age children don't have access to education facility?	Facility is not func	Is there a mechanism for referral for GBV survivors?	No
Number of school age children attending school:	None	Is there a support mechanism for psychosocial needs of the population?	No
Walking time to the nearest education facility:	None		

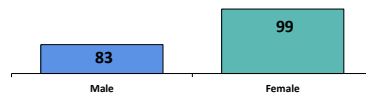
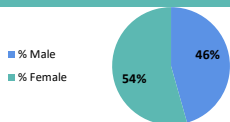
MOBILITY **COMMUNITY ENGAGEMENT**

Are the majority of the population living on this site?	Yes	Top 3 ways population communicates with humanitarian partners:	Staff from humanitarian agencies Community leader or group Local government office
Why is the majority of the population not living on site?	Don't know	Top 3 ways humanitarian partners communicates with population:	Staff from humanitarian agencies Community leader or group Local government office
Province of Origin:	Manica		
District of Origin:	Sussundenga		
Post of Origin:	Dombe		
Locality of Origin:	Muoto		

Survey Date: 2019-09-11

Site Location: -20.05521 , 33.30579

Site Information								
Site Classification:	Resettlement Site(planned)	Age Range	Male	Female	% Male	% Female	Is there a Site Management Committee at the site?	Yes
Site type:	Open	< 1	9	19	5%	10%	Is there a Site Management Agency at the site?	Yes
Site Opening Date:	17-Mar-2019	1 - 5	19	19	10%	10%	Name of Site Management Agency	None
Province:	Manica	6 - 17	23	19	13%	10%	Is there a service provider contact list?	None
District:	Sussundenga	18 - 59	23	33	13%	18%	Is the site physically accessible?	Yes
Post:	Dombe	60 +	9	9	5%	5%	Site Status:	Open
Locality:	Muoto	*The demographic have been obtained by using the demographic calculation method					Is the site safe and secure?	Yes



Households

46

182

Individuals

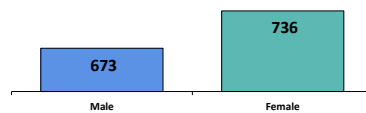
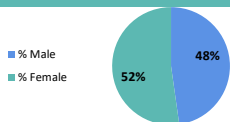
The information included in this report was collected from 2019-07-22 to 2019-08-08. To access information on IDP population in displacements sites as of today, kindly consult IOM Displacement Movement Tracking – Daily Update [Click here](#)

<p>NEED</p> <p>First need: Food</p> <p>Second need: Water</p> <p>Third need: Shelter</p>	<p>VULNERABILITIES</p> <p>Pregnant women: 0</p> <p>Breastfeeding mothers: 0</p> <p>Mental/Physical disability: 0</p> <p>Chronic diseases: 0</p> <p>Elderly without care givers: 0</p> <p>Single female head of household: 0</p> <p>Single male headed of household: 0</p> <p>Elderly head of household: 0</p>	<p>LAND TENURE</p> <p>Number of Household renting land in place of origin: 0</p> <p>Number of Household owning land in place of origin: 46</p>
<p>SHELTER</p> <p>Top one NFI need not accessible to IDPs: Mosquito nets</p> <p>Top two NFI need not accessible to IDPs: Items for sleeping (mats, blankets,...)</p> <p>Top three NFI need not accessible to IDPs: Hygiene products (for personal hygiene)</p> <p>Number of Household living outdoors: 0</p> <p>Number of Household living in emergency shelter: 0</p> <p>Number of Household living in permanent shelter: 0</p>	<p>WASH</p> <p>Main source of drinking water: Hand pumps</p> <p>Main problem with water: None</p> <p>Average daily water consumption per person: Unknown</p> <p>Average wait time for water: No wait</p> <p>Number of functional latrines at site: 0</p> <p>Is there functional bathing space at site? No</p> <p>Is there hand washing stations with water and soap close to latrines/bathing space? None</p> <p>How clean you think the site is in terms of waste? 2. Clean</p> <p>Do people live in areas where open defecation is frequently visible? Yes</p>	<p>HEALTH</p> <p>Availability of healthcare services on site: Yes</p> <p>Number of functioning healthcare facilities: 0</p> <p>Do people have access to healthcare services: No</p> <p>Time to reach the nearest health facility: None</p> <p>Why people don't have access to healthcare? Never had, go to Dombe</p> <p>Is medicines available for majority of the population: No</p> <p>During their pregnancy, are most women seeing a health professional? No</p> <p>Do populations with HIV know where to go to seek treatment and care? No</p> <p>Do people know where to go to seek Tuberculosis treatment and care? No</p> <p>Has cholera been reported at this site since the cyclone? No</p> <p>When was the last case reported? None</p>
<p>FOOD SECURITY</p> <p>Do most people have access to functioning market? No</p> <p>Why people don't have access to market? Never have, the people have to go to Dombe</p> <p>Have people received food from a distribution at site? No</p> <p>When was the latest food distribution at this site? None</p> <p>Do most people have access to farming lands? Yes</p> <p>How far is the farming lands? <1 hr</p>	<p>PROTECTION</p> <p>Is there security provider/mechanism that ensure safety of persons at the location? Yes</p> <p>Is there a mechanism for referral for GBV survivors? No</p> <p>Is there a support mechanism for psychosocial needs of the population? No</p>	<p>COMMUNITY ENGAGEMENT</p> <p>Top 3 ways population communicates with humanitarian partners: Staff from humanitarian agencies Community leader or group Local government office</p> <p>Top 3 ways humanitarian partners communicates with population: Staff from humanitarian agencies Community leader or group Local government office</p>
<p>EDUCATION</p> <p>Does the majority of the school age children have access to a functioning school? No</p> <p>Why school age children don't have access to education facility? Other</p> <p>Number of school age children attending school: None</p> <p>Walking time to the nearest education facility: None</p>	<p>MOBILITY</p> <p>Are the majority of the population living on this site? Yes</p> <p>Why is the majority of the population not living on site? Don't know</p> <p>Province of Origin: Manica</p> <p>District of Origin: Sussundenga</p> <p>Post of Origin: Dombe</p> <p>Locality of Origin: Muoto</p>	

Survey Date: 2019-09-10

Site Location: -19.92641 , 33.55556

Site Information									
Site Classification:	Resettlement Site(planned)	Age Range	Male	Female	% Male	% Female	Is there a Site Management Committee at the site?	No	
Site type:	Open	< 1	21	21	1%	1%	Is there a Site Management Agency at the site?	No	
Site Opening Date:	17-Mar-2019	1 - 5	179	221	13%	16%	Name of Site Management Agency	None	
Province:	Manica	6 - 17	221	252	16%	18%	Is there a service provider contact list?	None	
District:	Sussundenga	18 - 59	252	231	18%	16%	Is the site physically accessible?	Yes	
Post:	Dombe	60 +	0	11	0%	1%	Site Status:	Open	
Locality:	Matacara	<i>*The demographic have been obtained by using the demographic calculation method</i>						Is the site safe and secure?	Yes



Households

548

1,409

Individuals

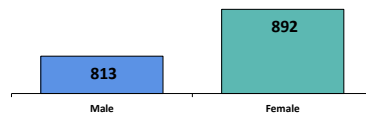
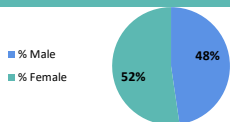
The information included in this report was collected from 2019-07-22 to 2019-08-08. To access information on IDP population in displacements sites as of today, kindly consult IOM Displacement Movement Tracking – Daily Update [Click here](#)

NEED	VULNERABILITIES	LAND TENURE
First need: Shelter	Pregnant women: 0	Number of Household renting land in place of origin: 0
Second need: Food	Breastfeeding mothers: 0	Number of Household owning land in place of origin: 548
Third need: Water	Mental/Physical disability: 0	
	Chronic diseases: 0	
	Elderly without care givers: 0	
	Single female head of household: 0	
	Single male headed of household: 0	
	Elderly head of household: 0	
SHELTER	WASH	HEALTH
Top one NFI need not accessible to IDPs: Closed containers to transport and /or store water	Main source of drinking water: Hand pumps	Availability of healthcare services on site: No
Top two NFI need not accessible to IDPs: Items for sleeping (mats, blankets,...)	Main problem with water: None	Number of functioning healthcare facilities: 0
Top three NFI need not accessible to IDPs: Cooking items (pots/pans)	Average daily water consumption per person: > 15 ltr	Do people have access to healthcare services: Yes
Number of Household living outdoors: 0	Average wait time for water: Between 31 and 60 minutes	Time to reach the nearest health facility: More than 60 minutes
Number of Household living in emergency shelter: 548	Number of functional latrines at site: 548	Why people don't have access to healthcare? None
Number of Household living in permanent shelter: 0	Is there functional bathing space at site? No	Is medicines available for majority of the population: Yes
	Is there hand washing stations with water and soap close to latrines/bathing space? Yes	During their pregnancy, are most women seeing a health professional? Yes
	How clean you think the site is in terms of waste? 2. Clean	Do populations with HIV know where to go to seek treatment and care? Yes
	Do people live in areas where open defecation is frequently visible? No	Do people know where to go to seek Tuberculosis treatment and care? No
		Has cholera been reported at this site since the cyclone? No
		When was the last case reported? None
FOOD SECURITY	HEALTH	PROTECTION
Do most people have access to functioning market? No	Availability of healthcare services on site: No	Is there security provider/mechanism that ensure safety of persons at the location? No
Why people don't have access to market? Do not exist market	Number of functioning healthcare facilities: 0	Is there a mechanism for referral for GBV survivors? No
Have people received food from a distribution at site? Yes	Do people have access to healthcare services: Yes	Is there a support mechanism for psychosocial needs of the population? No
When was the latest food distribution at this site? More than two weeks	Time to reach the nearest health facility: More than 60 minutes	
Do most people have access to farming lands? Yes	Why people don't have access to healthcare? None	
How far is the farming lands? 1-2 hrs	Is medicines available for majority of the population: Yes	
	During their pregnancy, are most women seeing a health professional? Yes	
	Do populations with HIV know where to go to seek treatment and care? Yes	
	Do people know where to go to seek Tuberculosis treatment and care? No	
	Has cholera been reported at this site since the cyclone? No	
	When was the last case reported? None	
EDUCATION	PROTECTION	COMMUNITY ENGAGEMENT
Does the majority of the school age children have access to a functioning school? Yes	Is there security provider/mechanism that ensure safety of persons at the location? No	Top 3 ways population communicates with humanitarian partners: Staff from humanitarian agencies Religious Leader or group Community leader or group
Why school age children don't have access to education facility? Don't know	Is there a mechanism for referral for GBV survivors? No	Top 3 ways humanitarian partners communicates with population: Staff from humanitarian agencies Religious Leader or group Community leader or group
Number of school age children attending school: None	Is there a support mechanism for psychosocial needs of the population? No	
Walking time to the nearest education facility: More than 60 minutes		
MOBILITY	COMMUNITY ENGAGEMENT	
Are the majority of the population living on this site? Yes	Top 3 ways population communicates with humanitarian partners: Staff from humanitarian agencies Religious Leader or group Community leader or group	
Why is the majority of the population not living on site? Don't know	Top 3 ways humanitarian partners communicates with population: Staff from humanitarian agencies Religious Leader or group Community leader or group	
Province of Origin: Manica		
District of Origin: Sussundenga		
Post of Origin: Dombe		
Locality of Origin: Matacara		

Survey Date: 2019-09-10

Site Location: -19.9462 , 33.54224

Site Information								
Site Classification:	Resettlement Site(planned)	Age Range	Male	Female	% Male	% Female	Is there a Site Management Committee at the site?	No
Site type:	Open	< 1	26	52	2%	3%	Is there a Site Management Agency at the site?	No
Site Opening Date:	17-Mar-2019	1 - 5	131	184	8%	11%	Name of Site Management Agency	None
Province:	Manica	6 - 17	302	289	18%	17%	Is there a service provider contact list?	None
District:	Sussundenga	18 - 59	328	354	19%	21%	Is the site physically accessible?	Yes
Post:	Dombe	60 +	26	13	2%	1%	Site Status:	Open
Locality:	Matacara	<i>*The demographic have been obtained by using the demographic calculation method</i>					Is the site safe and secure?	Yes



Households

300

1,705

Individuals

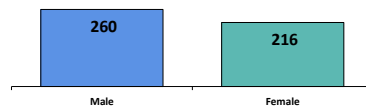
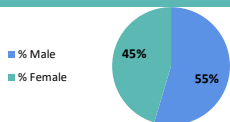
The information included in this report was collected from 2019-07-22 to 2019-08-08. To access information on IDP population in displacements sites as of today, kindly consult IOM Displacement Movement Tracking - Daily Update [Click here](#)

NEED	VULNERABILITIES	LAND TENURE
First need: Food	Pregnant women: 0	Number of Household renting land in place of origin: 0
Second need: Water	Breastfeeding mothers: 0	Number of Household owning land in place of origin: 300
Third need: Shelter	Mental/Physical disability: 0	
	Chronic diseases: 0	
	Elderly without care givers: 0	
	Single female head of household: 0	
	Single male headed of household: 0	
	Elderly head of household: 0	
SHELTER	WASH	HEALTH
Top one NFI need not accessible to IDPs: Closed containers to transport and /or store water	Main source of drinking water: Hand pumps	Availability of healthcare services on site: No
Top two NFI need not accessible to IDPs: Items for sleeping (mats, blankets,...)	Main problem with water: Other	Number of functioning healthcare facilities: 0
Top three NFI need not accessible to IDPs: Cooking items (pots/pans)	Average daily water consumption per person: 10 - 15 ltr	Do people have access to healthcare services: Yes
Number of Household living outdoors: 0	Average wait time for water: Between 31 and 60 minutes	Time to reach the nearest health facility: 31 - 60 minutes
Number of Household living in emergency shelter: 304	Number of functional latrines at site: 300	Why people don't have access to healthcare? None
Number of Household living in permanent shelter: 0	Is there functional bathing space at site? Yes	Is medicines available for majority of the population: Yes
	Is there hand washing stations with water and soap close to latrines/bathing space? Yes, but without water	During their pregnancy, are most women seeing a health professional? Yes
	How clean you think the site is in terms of waste? 2. Clean	Do populations with HIV know where to go to seek treatment and care? Yes
Do most people have access to functioning market? No	Do people live in areas where open defecation is frequently visible? No	Do people know where to go to seek Tuberculosis treatment and care? Yes
Why people don't have access to market? Do not have		Has cholera been reported at this site since the cyclone? No
Have people received food from a distribution at site? Yes		When was the last case reported? None
When was the latest food distribution at this site? More than two weeks		
Do most people have access to farming lands? Yes		
How far is the farming lands? 1-2 hrs		
EDUCATION	PROTECTION	COMMUNITY ENGAGEMENT
Does the majority of the school age children have access to a functioning school? Yes	Is there security provider/mechanism that ensure safety of persons at the location? No	Top 3 ways population communicates with humanitarian partners: Staff from humanitarian agencies Religious Leader or group Community leader or group
Why school age children don't have access to education facility? Don't know	Is there a mechanism for referral for GBV survivors? No	Top 3 ways humanitarian partners communicates with population: Staff from humanitarian agencies Religious Leader or group Community leader or group
Number of school age children attending school: None	Is there a support mechanism for psychosocial needs of the population? No	
Walking time to the nearest education facility: Less than 15 minutes		
MOBILITY		
Are the majority of the population living on this site? Yes		
Why is the majority of the population not living on site? Don't know		
Province of Origin: Manica		
District of Origin: Sussundenga		
Post of Origin: Dombe		
Locality of Origin: Matacara		

Survey Date: 2019-09-11

Site Location: -17.4398 , 35.297

Site Information									
Site Classification:	Resettlement Site(planned)	Age Range	Male	Female	% Male	% Female	Is there a Site Management Committee at the site?	Yes	
Site type:	Open	< 1	0	8	0%	2%	Is there a Site Management Agency at the site?	Yes	
Site Opening Date:	10-Mar-2019	1 - 5	37	50	8%	11%	Name of Site Management Agency	None	
Province:	Tete	6 - 17	120	75	25%	16%	Is there a service provider contact list?	None	
District:	Mutarara	18 - 59	99	83	21%	17%	Is the site physically accessible?	Yes	
Post:	Inhangoma	60 +	4	0	1%	0%	Site Status:	Open	
Locality:	Kanhungue	*The demographic have been obtained by using the demographic calculation method						Is the site safe and secure?	Yes



Households

95

476

Individuals

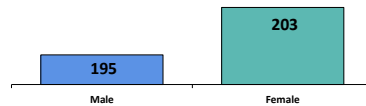
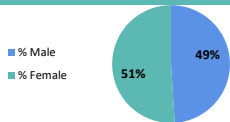
The information included in this report was collected from 2019-07-22 to 2019-08-08. To access information on IDP population in displacements sites as of today, kindly consult IOM Displacement Movement Tracking – Daily Update [Click here](#)

	NEED		VULNERABILITIES		LAND TENURE		
First need:	Sanitation Facilities	Pregnant women:	12	Elderly without care givers:	0	Number of Household renting land in place of origin:	0
Second need:	Shelter	Breastfeeding mothers:	34	Single female head of household:	16	Number of Household owning land in place of origin:	0
Third need:	Food	Mental/Physical disability:	9	Single male headed of household:	0		
		Chronic diseases:	2	Elderly head of household:	3		
	SHELTER		WASH				
Top one NFI need not accessible to IDPs:	Items for sleeping (mats, blankets,...)	Main source of drinking water:	Small water system				
Top two NFI need not accessible to IDPs:	Cooking items (pots/pans)	Main problem with water:	None				
Top three NFI need not accessible to IDPs:	0	Average daily water consumption per person:	Unknown				
Number of Household living outdoors:	0	Average wait time for water:	Less than 15 minutes				
Number of Household living in emergency shelter:	95	Number of functional latrines at site:	10				
Number of Household living in permanent shelter:	0	Is there functional bathing space at site?	Yes				
		Is there hand washing stations with water and soap close to latrines/bathing space?	None				
	FOOD SECURITY		HEALTH				
Do most people have access to functioning market?	No	How clean you think the site is in terms of waste?	4. Dirty				
Why people don't have access to market?	Many far from site	Do people live in areas where open defecation is frequently visible?	Yes				
Have people received food from a distribution at site?	Yes						
When was the latest food distribution at this site?	Last 7 days		HEALTH				
Do most people have access to farming lands?	Yes	Availability of healthcare services on site:	No				
How far is the farming lands?	2-3 hrs	Number of functioning healthcare facilities:	0				
		Do people have access to healthcare services:	No				
	EDUCATION	Time to reach the nearest health facility:	None				
Does the majority of the school age children have access to a functioning school?	Yes	Why people don't have access to healthcare?	Far				
Why school age children don't have access to education facility?	Don't know	Is medicines available for majority of the population:	Do not know/ No answer				
Number of school age children attending school:	15	During their pregnancy, are most women seeing a health professional?	Yes				
Walking time to the nearest education facility:	Less than 15 minutes	Do populations with HIV know where to go to seek treatment and care?	Yes				
		Do people know where to go to seek Tuberculosis treatment and care?	Yes				
	MOBILITY	Has cholera been reported at this site since the cyclone?	No				
Are the majority of the population living on this site?	Yes	When was the last case reported?	None				
Why is the majority of the population not living on site?	Don't know		PROTECTION				
Province of Origin:	Tete	Is there security provider/mechanism that ensure safety of persons at the location?	Yes				
District of Origin:	Mutarara	Is there a mechanism for referral for GBV survivors?	Unknown				
Post of Origin:	Inhangoma	Is there a support mechanism for psychosocial needs of the population?	No				
Locality of Origin:	Kanhungue		COMMUNITY ENGAGEMENT				
		Top 3 ways population communicates with humanitarian partners:	Radio programme in-calls Community leader or group Community volunteer/mobilizers				
		Top 3 ways humanitarian partners communicates with population:	Radio Community leader or group Local government office				

Survey Date: 2019-09-12

Site Location: -16.9245 , 34.8493

Site Information								
Site Classification:	Resettlement Site(planned)	Age Range	Male	Female	% Male	% Female	Is there a Site Management Committee at the site?	Yes
Site type:	Open	< 1	0	0	0%	0%	Is there a Site Management Agency at the site?	Yes
Site Opening Date:	21-Feb-2019	1 - 5	43	50	11%	13%	Name of Site Management Agency	None
Province:	Tete	6 - 17	89	75	22%	19%	Is there a service provider contact list?	None
District:	Mutarara	18 - 59	60	71	15%	18%	Is the site physically accessible?	Yes
Post:	Nhamayabue	60 +	3	7	1%	2%	Site Status:	Open
Locality:	Sinjal	*The demographic have been obtained by using the demographic calculation method					Is the site safe and secure?	Yes



Households

80

398

Individuals

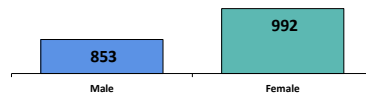
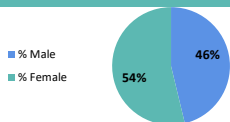
The information included in this report was collected from 2019-07-22 to 2019-08-08. To access information on IDP population in displacements sites as of today, kindly consult IOM Displacement Movement Tracking – Daily Update [Click here](#)

	NEED		VULNERABILITIES		LAND TENURE		
First need:	Food	Pregnant women:	7	Elderly without care givers:	2	Number of Household renting land in place of origin:	0
Second need:	Water	Breastfeeding mothers:	36	Single female head of household:	12	Number of Household owning land in place of origin:	0
Third need:	Shelter	Mental/Physical disability:	2	Single male headed of household:	5		
		Chronic diseases:	1	Elderly head of household:	2		
	SHELTER		WASH				
Top one NFI need not accessible to IDPs:	Items for sleeping (mats, blankets,...)	Main source of drinking water:	Hand pumps				
Top two NFI need not accessible to IDPs:	Cooking items (pots/pans)	Main problem with water:	None				
Top three NFI need not accessible to IDPs:	0	Average daily water consumption per person:	10 - 15 ltr				
Number of Household living outdoors:	0	Average wait time for water:	Between 31 and 60 minutes				
Number of Household living in emergency shelter:	0	Number of functional latrines at site:	8				
Number of Household living in permanent shelter:	0	Is there functional bathing space at site?	Yes				
		Is there hand washing stations with water and soap close to latrines/bathing space?	None				
	FOOD SECURITY		HEALTH				
Do most people have access to functioning market?	No	How clean you think the site is in terms of waste?	3. More or less clean				
Why people don't have access to market?	Market is not accessible Transportation to market is not	Do people live in areas where open defecation is frequently visible?	Yes				
Have people received food from a distribution at site?	Yes						
When was the latest food distribution at this site?	More than two weeks		EDUCATION				
Do most people have access to farming lands?	Yes	Availability of healthcare services on site:	Yes				
How far is the farming lands?	1-2 hrs	Number of functioning healthcare facilities:	1				
		Do people have access to healthcare services:	No				
		Time to reach the nearest health facility:	None				
		Why people don't have access to healthcare?	Facility is not functioning				
	MOBILITY	Is medicines available for majority of the population:	No				
Does the majority of the school age children have access to a functioning school?	Yes	During their pregnancy, are most women seeing a health professional?	Yes				
Why school age children don't have access to education facility?	Don't know	Do populations with HIV know where to go to seek treatment and care?	Yes				
Number of school age children attending school:	100	Do people know where to go to seek Tuberculosis treatment and care?	Yes				
Walking time to the nearest education facility:	16 - 30 minutes	Has cholera been reported at this site since the cyclone?	No				
		When was the last case reported?	None				
	PROTECTION		COMMUNITY ENGAGEMENT				
Are the majority of the population living on this site?	Yes	Top 3 ways population communicates with humanitarian partners:	Radio programme in-calls Community leader or group Community volunteer/mobilizers				
Why is the majority of the population not living on site?	Don't know	Top 3 ways humanitarian partners communicates with population:	Radio Community leader or group Community volunteer/mobilizers				
Province of Origin:	Tete						
District of Origin:	Mutarara						
Post of Origin:	Nhamayabue						
Locality of Origin:	Sinjal						

Survey Date: 2019-09-11

Site Location: -17.55026 , 37.359201

Site Information								
Site Classification:	Resettlement Site(planned)	Age Range	Male	Female	% Male	% Female	Is there a Site Management Committee at the site?	Yes
Site type:	Open	< 1	46	46	2%	2%	Is there a Site Management Agency at the site?	Yes
Site Opening Date:	28-Mar-2019	1 - 5	92	92	5%	5%	Name of Site Management Agency	None
Province:	Zambezia	6 - 17	208	185	11%	10%	Is there a service provider contact list?	None
District:	Maganja Da Costa	18 - 59	484	623	26%	34%	Is the site physically accessible?	Yes
Post:	Nante	60 +	23	46	1%	2%	Site Status:	Open
Locality:	Nomiua	<i>*The demographic have been obtained by using the demographic calculation method</i>					Is the site safe and secure?	Yes



Households

410

1,845

Individuals

The information included in this report was collected from 2019-07-22 to 2019-08-08. To access information on IDP population in displacements sites as of today, kindly consult IOM Displacement Movement Tracking - Daily Update [Click here](#)



NEED

First need:	Food
Second need:	Water
Third need:	Shelter



VULNERABILITIES

Pregnant women:	2	Elderly without care givers:	0
Breastfeeding mothers:	23	Single female head of household:	145
Mental/Physical disability:	3	Single male headed of household:	77
Chronic diseases:	0	Elderly head of household:	6



LAND TENURE

Number of Household renting land in place of origin:	0
Number of Household owning land in place of origin:	0



SHELTER

Top one NFI need not accessible to IDPs:	Shoes and clothes
Top two NFI need not accessible to IDPs:	Items for sleeping (mats, blankets,...)
Top three NFI need not accessible to IDPs:	Hygiene products (for personal hygiene)
Number of Household living outdoors:	0
Number of Household living in emergency shelter:	0
Number of Household living in permanent shelter:	0



WASH

Main source of drinking water:	Lagoons and waterways
Main problem with water:	Flavour/Taste
Average daily water consumption per person:	Unknown
Average wait time for water:	Less than 15 minutes
Number of functional latrines at site:	410
Is there functional bathing space at site?	Yes
Is there hand washing stations with water and soap close to latrines/bathing space?	Yes
How clean you think the site is in terms of waste?	2. Clean
Do people live in areas where open defecation is frequently visible?	No



FOOD SECURITY

Do most people have access to functioning market?	Yes
Why people don't have access to market?	None
Have people received food from a distribution at site?	Yes
When was the latest food distribution at this site?	More than two weeks
Do most people have access to farming lands?	Yes
How far is the farming lands?	1-2 hrs



HEALTH

Availability of healthcare services on site:	No
Number of functioning healthcare facilities:	0
Do people have access to healthcare services:	Yes
Time to reach the nearest health facility:	More than 60 minutes
Why people don't have access to healthcare?	None
Is medicines available for majority of the population:	Do not know/ No answer
During their pregnancy, are most women seeing a health professional?	Yes
Do populations with HIV know where to go to seek treatment and care?	Yes
Do people know where to go to seek Tuberculosis treatment and care?	Yes
Has cholera been reported at this site since the cyclone?	No
When was the last case reported?	None



EDUCATION

Does the majority of the school age children have access to a functioning school?	Yes
Why school age children don't have access to education facility?	Don't know
Number of school age children attending school:	100
Walking time to the nearest education facility:	16 - 30 minutes



MOBILITY

Are the majority of the population living on this site?	Yes
Why is the majority of the population not living on site?	Don't know
Province of Origin:	Zambezia
District of Origin:	Maganja Da Costa
Post of Origin:	Nante
Locality of Origin:	Nomiua



PROTECTION

Is there security provider/mechanism that ensure safety of persons at the location?	No
Is there a mechanism for referral for GBV survivors?	No
Is there a support mechanism for psychosocial needs of the population?	Unknown



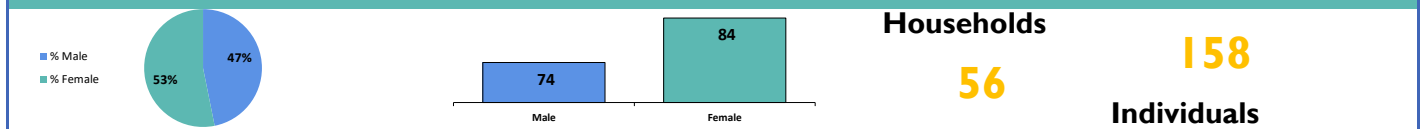
COMMUNITY ENGAGEMENT

Top 3 ways population communicates with humanitarian partners:	Staff from humanitarian agencies Community leader or group Suggestion box
Top 3 ways humanitarian partners communicates with population:	Staff from humanitarian agencies Community leader or group Local government office

Survey Date: 2019-09-11

Site Location: -17.48971 , 37.210477

Site Information								
Site Classification:	Resettlement Site(planned)	Age Range	Male	Female	% Male	% Female	Is there a Site Management Committee at the site?	Yes
Site type:	Open	< 1	4	9	3%	6%	Is there a Site Management Agency at the site?	Unknown
Site Opening Date:	11-Feb-2015	1 - 5	20	24	13%	15%	Name of Site Management Agency	None
Province:	Zambezia	6 - 17	22	18	14%	11%	Is there a service provider contact list?	None
District:	Namacurra	18 - 59	24	29	15%	18%	Is the site physically accessible?	Yes
Post:	Macuze	60 +	4	4	3%	3%	Site Status:	Open
Locality:	Furquia	*The demographic have been obtained by using the demographic calculation method					Is the site safe and secure?	Yes



The information included in this report was collected from 2019-07-22 to 2019-08-08. To access information on IDP population in displacements sites as of today, kindly consult IOM Displacement Movement Tracking – Daily Update [Click here](#)

NEED **VULNERABILITIES** **LAND TENURE**

First need:	Food	Pregnant women:	0	Elderly without care givers:	0	Number of Household renting land in place of origin:	0
Second need:	Shelter	Breastfeeding mothers:	0	Single female head of household:	0	Number of Household owning land in place of origin:	0
Third need:	Health	Mental/Physical disability:	0	Single male headed of household:	0		
		Chronic diseases:	0	Elderly head of household:	0		

SHELTER **WASH**

Top one NFI need not accessible to IDPs:	Mosquito nets	Main source of drinking water:	Hand pumps
Top two NFI need not accessible to IDPs:	Items for sleeping (mats, blankets,...)	Main problem with water:	None
Top three NFI need not accessible to IDPs:	Cooking items (pots/pans)	Average daily water consumption per person:	Unknown
Number of Household living outdoors:	0	Average wait time for water:	Between 16 and 30 mintes
Number of Household living in emergency shelter:	0	Number of functional latrines at site:	195
Number of Household living in permanent shelter:	0	Is there functional bathing space at site?	Yes
		Is there hand washing stations with water and soap close to latrines/bathing space?	Unknown
		How clean you think the site is in terms of waste?	2. Clean
		Do people live in areas where open defecation is frequently visible?	No

FOOD SECURITY **HEALTH**

Do most people have access to functioning market?	Yes	Availability of healthcare services on site:	No
Why people don't have access to market?	None	Number of functioning healthcare facilities:	0
Have people received food from a distribution at site?	Yes	Do people have access to healthcare services:	Unknown
When was the latest food distribution at this site?	More than two weeks	Time to reach the nearest health facility:	None
Do most people have access to farming lands?	No	Why people don't have access to healthcare?	None
How far is the farming lands?	None	Is medicines available for majority of the population:	Do not know/ No answer
		During their pregnancy, are most women seeing a health professional?	Yes
		Do populations with HIV know where to go to seek treatment and care?	Yes
		Do people know where to go to seek Tuberculosis treatment and care?	Yes
		Has cholera been reported at this site since the cyclone?	No
		When was the last case reported?	None

MOBILITY **PROTECTION**

Are the majority of the population living on this site?	Yes	Is there security provider/mechanism that ensure safety of persons at the location?	No
Why is the majority of the population not living on site?	Don't know	Is there a mechanism for referral for GBV survivors?	No
Province of Origin:	Zambezia	Is there a support mechanism for psychosocial needs of the population?	No

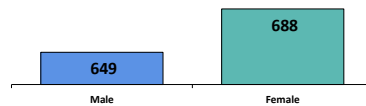
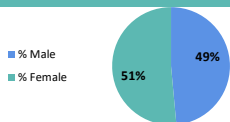
COMMUNITY ENGAGEMENT

Top 3 ways population communicates with humanitarian partners:	Community volunteer/mobilizers Suggestion box Local government office
Top 3 ways humanitarian partners communicates with population:	Community volunteer/mobilizers Local government office

Survey Date: 2019-09-12

Site Location: -19.405754 , 34.705068

Site Information								
Site Classification:	Resettlement Site(planned)	Age Range	Male	Female	% Male	% Female	Is there a Site Management Committee at the site?	Unknown
Site type:	Open	< 1	54	41	4%	3%	Is there a Site Management Agency at the site?	Yes
Site Opening Date:	24-May-2019	1 - 5	81	149	6%	11%	Name of Site Management Agency	IOM
Province:	Sofala	6 - 17	297	216	22%	16%	Is there a service provider contact list?	None
District:	Dondo	18 - 59	203	270	15%	20%	Is the site physically accessible?	Yes
Post:	Dondo	60 +	14	12	1%	1%	Site Status:	Open
Locality:	Samora Machel	*The demographic have been obtained by using the demographic calculation method					Is the site safe and secure?	Yes



Households

267

1,337

Individuals

The information included in this report was collected from 2019-07-22 to 2019-08-08. To access information on IDP population in displacements sites as of today, kindly consult IOM Displacement Movement Tracking - Daily Update [Click here](#)



NEED

First need:	Food
Second need:	Electricity
Third need:	Shelter



VULNERABILITIES

Pregnant women:	14	Elderly without care givers:	2
Breastfeeding mothers:	27	Single female head of household:	38
Mental/Physical disability:	2	Single male headed of household:	16
Chronic diseases:	5	Elderly head of household:	37



LAND TENURE

Number of Household renting land in place of origin:	100
Number of Household owning land in place of origin:	0



SHELTER

Top one NFI need not accessible to IDPs:	Closed containers to transport and /or store water
Top two NFI need not accessible to IDPs:	Mosquito nets
Top three NFI need not accessible to IDPs:	Items for sleeping (mats, blankets,...)
Number of Household living outdoors:	0
Number of Household living in emergency shelter:	0
Number of Household living in permanent shelter:	0



WASH

Main source of drinking water:	Small water system
Main problem with water:	Solid/Dirt
Average daily water consumption per person:	10 - 15 ltr
Average wait time for water:	Less than 15 minutes
Number of functional latrines at site:	58
Is there functional bathing space at site?	Yes
Is there hand washing stations with water and soap close to latrines/bathing space?	Yes
How clean you think the site is in terms of waste?	3. More or less clean
Do people live in areas where open defecation is frequently visible?	No



FOOD SECURITY

Do most people have access to functioning market?	Yes
Why people don't have access to market?	None
Have people received food from a distribution at site?	Yes
When was the latest food distribution at this site?	More than two weeks
Do most people have access to farming lands?	Yes
How far is the farming lands?	1-2 hrs



HEALTH

Availability of healthcare services on site:	Yes
Number of functioning healthcare facilities:	1
Do people have access to healthcare services:	Yes
Time to reach the nearest health facility:	Less than 15 minutes
Why people don't have access to healthcare?	None
Is medicines available for majority of the population:	Yes
During their pregnancy, are most women seeing a health professional?	Yes
Do populations with HIV know where to go to seek treatment and care?	Yes
Do people know where to go to seek Tuberculosis treatment and care?	Yes
Has cholera been reported at this site since the cyclone?	No
When was the last case reported?	None



EDUCATION

Does the majority of the school age children have access to a functioning school?	Yes
Why school age children don't have access to education facility?	Don't know
Number of school age children attending school:	80
Walking time to the nearest education facility:	31 - 60 minutes



MOBILITY

Are the majority of the population living on this site?	Yes
Why is the majority of the population not living on site?	Don't know
Province of Origin:	Sofala
District of Origin:	Dondo
Post of Origin:	Dondo
Locality of Origin:	Samora Machel



PROTECTION

Is there security provider/mechanism that ensure safety of persons at the location?	Yes
Is there a mechanism for referral for GBV survivors?	Yes
Is there a support mechanism for psychosocial needs of the population?	Yes



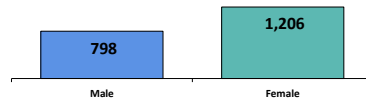
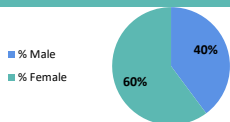
COMMUNITY ENGAGEMENT

Top 3 ways population communicates with humanitarian partners:	Staff from humanitarian agencies Community volunteer/mobilizers Call centre /hotline
Top 3 ways humanitarian partners communicates with population:	Community volunteer/mobilizers Call centre /hotline Local government office

Survey Date: 2019-09-10

Site Location: -19.91739 , 33.60489

Site Information								
Site Classification:	Resettlement Site(planned)	Age Range	Male	Female	% Male	% Female	Is there a Site Management Committee at the site?	No
Site type:	Open	< 1	106	89	5%	4%	Is there a Site Management Agency at the site?	No
Site Opening Date:	17-Mar-2019	1 - 5	106	266	5%	13%	Name of Site Management Agency	None
Province:	Manica	6 - 17	266	408	13%	20%	Is there a service provider contact list?	None
District:	Sussundenga	18 - 59	266	390	13%	19%	Is the site physically accessible?	Yes
Post:	Dombe	60 +	54	53	3%	3%	Site Status:	Open
Locality:	Matacara	*The demographic have been obtained by using the demographic calculation method					Is the site safe and secure?	Yes



Households

339

2,004

Individuals

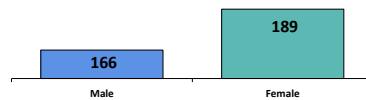
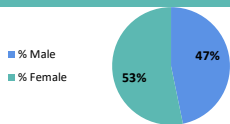
The information included in this report was collected from 2019-07-22 to 2019-08-08. To access information on IDP population in displacements sites as of today, kindly consult IOM Displacement Movement Tracking - Daily Update [Click here](#)

<h3>NEED</h3> <p>First need: Food Second need: Water Third need: Shelter</p>	<h3>VULNERABILITIES</h3> <p>Pregnant women: 0 Breastfeeding mothers: 0 Mental/Physical disability: 0 Chronic diseases: 0</p> <p>Elderly without care givers: 0 Single female head of household: 0 Single male headed of household: 0 Elderly head of household: 0</p>	<h3>LAND TENURE</h3> <p>Number of Household renting land in place of origin: 0 Number of Household owning land in place of origin: 339</p>
<h3>SHELTER</h3> <p>Top one NFI need not accessible to IDPs: Shoes and clothes Top two NFI need not accessible to IDPs: Items for sleeping (mats, blankets,...) Top three NFI need not accessible to IDPs: Hygiene products (for personal hygiene) Number of Household living outdoors: 249 Number of Household living in emergency shelter: 90 Number of Household living in permanent shelter: 32</p>	<h3>WASH</h3> <p>Main source of drinking water: Hand pumps Main problem with water: None Average daily water consumption per person: 10 - 15 ltr Average wait time for water: Between 16 and 30 mintes Number of functional latrines at site: 50 Is there functional bathing space at site? No Is there hand washing stations with water and soap close to latrines/bathing space? Yes, but without water How clean you think the site is in terms of waste? 2. Clean Do people live in areas where open defecation is frequently visible? No</p>	<h3>HEALTH</h3> <p>Availability of healthcare services on site: No Number of functioning healthcare facilities: 0 Do people have access to healthcare services: Yes Time to reach the nearest health facility: 31 - 60 minutes Why people don't have access to healthcare? None Is medicines available for majority of the population: Yes During their pregnancy, are most women seeing a health professional? Yes Do populations with HIV know where to go to seek treatment and care? No Do people know where to go to seek Tuberculosis treatment and care? Yes Has cholera been reported at this site since the cyclone? No When was the last case reported? None</p>
<h3>FOOD SECURITY</h3> <p>Do most people have access to functioning market? No Why people don't have access to market? Do not have Have people received food from a distribution at site? Yes When was the latest food distribution at this site? Last 7 days Do most people have access to farming lands? Yes How far is the farming lands? <1 hr</p>	<h3>EDUCATION</h3> <p>Does the majority of the school age children have access to a functioning school? Yes Why school age children don't have access to education facility? Don't know Number of school age children attending school: 0 Walking time to the nearest education facility: More than 60 minutes</p>	<h3>PROTECTION</h3> <p>Is there security provider/mechanism that ensure safety of persons at the location? No Is there a mechanism for referral for GBV survivors? No Is there a support mechanism for psychosocial needs of the population? No</p>
<h3>MOBILITY</h3> <p>Are the majority of the population living on this site? Yes Why is the majority of the population not living on site? Don't know Province of Origin: Manica District of Origin: Sussundenga Post of Origin: Dombe Locality of Origin: Matacara</p>	<h3>COMMUNITY ENGAGEMENT</h3> <p>Top 3 ways population communicates with humanitarian partners: Staff from humanitarian agencies Religious Leader or group Community leader or group Top 3 ways humanitarian partners communicates with population: Staff from humanitarian agencies Religious Leader or group Community leader or group</p>	

Survey Date: 2019-09-11

Site Location: -19.864189 , 33.279246

Site Information								
Site Classification:	Resettlement Site(planned)	Age Range	Male	Female	% Male	% Female	Is there a Site Management Committee at the site?	No
Site type:	Open	< 1	3	19	1%	5%	Is there a Site Management Agency at the site?	No
Site Opening Date:	17-Jul-2019	1 - 5	30	33	8%	9%	Name of Site Management Agency	None
Province:	Manica	6 - 17	69	63	19%	18%	Is there a service provider contact list?	None
District:	Sussundenga	18 - 59	63	66	18%	19%	Is the site physically accessible?	Limited access (by foot only or only)
Post:	Dombe	60 +	1	8	0%	2%	Site Status:	Open
Locality:	Muoco	*The demographic have been obtained by using the demographic calculation method				Is the site safe and secure?	Yes	



Households

61

355

Individuals

The information included in this report was collected from 2019-07-22 to 2019-08-08. To access information on IDP population in displacements sites as of today, kindly consult IOM Displacement Movement Tracking - Daily Update [Click here](#)



NEED

First need: **Water**
Second need: **Food**
Third need: **Shelter**



VULNERABILITIES

Pregnant women: 0
Breastfeeding mothers: 0
Mental/Physical disability: 0
Chronic diseases: 0
Elderly without care givers: 0
Single female head of household: 0
Single male headed of household: 0
Elderly head of household: 0



LAND TENURE

Number of Household renting land in place of origin: 0
Number of Household owning land in place of origin: 61



SHELTER

Top one NFI need not accessible to IDPs: **Closed containers to transport and /or store water**
Top two NFI need not accessible to IDPs: **Items for sleeping (mats, blankets,...)**
Top three NFI need not accessible to IDPs: **Cooking items (pots/pans)**
Number of Household living outdoors: 0
Number of Household living in emergency shelter: 0
Number of Household living in permanent shelter: 0



WASH

Main source of drinking water: **Other**
Main problem with water: **None**
Average daily water consumption per person: **Unknown**
Average wait time for water: **No wait**
Number of functional latrines at site: **7**
Is there functional bathing space at site? **Yes**
Is there hand washing stations with water and soap close to latrines/bathing space? **Yes, but without water**
How clean you think the site is in terms of waste? **2. Clean**
Do people live in areas where open defecation is frequently visible? **No**



FOOD SECURITY

Do most people have access to functioning market? **No**
Why people don't have access to market? **Do not exist**
Have people received food from a distribution at site? **Yes**
When was the latest food distribution at this site? **Last 7 days**
Do most people have access to farming lands? **No**
How far is the farming lands? **None**



HEALTH

Availability of healthcare services on site: **No**
Number of functioning healthcare facilities: **0**
Do people have access to healthcare services: **Yes**
Time to reach the nearest health facility: **31 - 60 minutes**
Why people don't have access to healthcare? **None**
Is medicines available for majority of the population: **Yes**
During their pregnancy, are most women seeing a health professional? **Yes**
Do populations with HIV know where to go to seek treatment and care? **Yes**
Do people know where to go to seek Tuberculosis treatment and care? **Yes**
Has cholera been reported at this site since the cyclone? **No**
When was the last case reported? **None**



EDUCATION

Does the majority of the school age children have access to a functioning school? **Yes**
Why school age children don't have access to education facility? **Don't know**
Number of school age children attending school: **0**
Walking time to the nearest education facility: **16 - 30 minutes**



MOBILITY

Are the majority of the population living on this site? **Yes**
Why is the majority of the population not living on site? **Don't know**
Province of Origin: **Manica**
District of Origin: **Sussundenga**
Post of Origin: **Dombe**
Locality of Origin: **Muoco**



PROTECTION

Is there security provider/mechanism that ensure safety of persons at the location? **No**
Is there a mechanism for referral for GBV survivors? **No**
Is there a support mechanism for psychosocial needs of the population? **No**



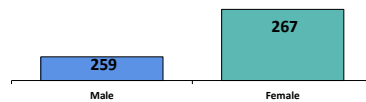
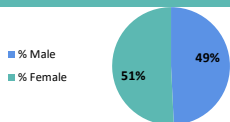
COMMUNITY ENGAGEMENT

Top 3 ways population communicates with humanitarian partners: **Staff from humanitarian agencies Religious Leader or group Community leader or group**
Top 3 ways humanitarian partners communicates with population: **Staff from humanitarian agencies Religious Leader or group Community leader or group**

Survey Date: 2019-09-11

Site Location: -19.949081 , 33.349864

Site Information								
Site Classification:	Resettlement Site(planned)	Age Range	Male	Female	% Male	% Female	Is there a Site Management Committee at the site?	Yes
Site type:	Open	< 1	15	18	3%	3%	Is there a Site Management Agency at the site?	No
Site Opening Date:	17-May-2019	1 - 5	51	73	10%	14%	Name of Site Management Agency	None
Province:	Manica	6 - 17	76	85	14%	16%	Is there a service provider contact list?	None
District:	Sussundenga	18 - 59	88	85	17%	16%	Is the site physically accessible?	Yes
Post:	Dombe	60 +	29	6	6%	1%	Site Status:	Open
Locality:	Muoto	*The demographic have been obtained by using the demographic calculation method					Is the site safe and secure?	Yes



Households

129

526

Individuals

The information included in this report was collected from 2019-07-22 to 2019-08-08. To access information on IDP population in displacements sites as of today, kindly consult IOM Displacement Movement Tracking - Daily Update [Click here](#)

	NEED		VULNERABILITIES		LAND TENURE
First need:	Food	Pregnant women:	0	Elderly without care givers:	0
Second need:	Health	Breastfeeding mothers:	0	Single female head of household:	0
Third need:	Education	Mental/Physical disability:	0	Single male headed of household:	0
		Chronic diseases:	0	Elderly head of household:	0
	SHELTER		WASH		
Top one NFI need not accessible to IDPs:	Shoes and clothes	Main source of drinking water:	Hand pumps		
Top two NFI need not accessible to IDPs:	Items for sleeping (mats, blankets,...)	Main problem with water:	None		
Top three NFI need not accessible to IDPs:	Cooking items (pots/pans)	Average daily water consumption per person:	10 - 15 ltr		
Number of Household living outdoors:	0	Average wait time for water:	Less than 15 minutes		
Number of Household living in emergency shelter:	0	Number of functional latrines at site:	20		
Number of Household living in permanent shelter:	0	Is there functional bathing space at site?	No		
	FOOD SECURITY	Is there hand washing stations with water and soap close to latrines/bathing space?	Yes		
Do most people have access to functioning market?	No	How clean you think the site is in terms of waste?	2. Clean		
Why people don't have access to market?	No money to purchase items	Do people live in areas where open defecation is frequently visible?	No		
Have people received food from a distribution at site?	Yes		HEALTH		
When was the latest food distribution at this site?	Last 7 days	Availability of healthcare services on site:	No		
Do most people have access to farming lands?	Yes	Number of functioning healthcare facilities:	0		
How far is the farming lands?	2-3 hrs	Do people have access to healthcare services:	No		
	EDUCATION	Time to reach the nearest health facility:	None		
Does the majority of the school age children have access to a functioning school?	No	Why people don't have access to healthcare?	There is no health clinic		
Why school age children don't have access to education facility?	Other	Is medicines available for majority of the population:	No		
Number of school age children attending school:	None	During their pregnancy, are most women seeing a health professional?	No		
Walking time to the nearest education facility:	None	Do populations with HIV know where to go to seek treatment and care?	No		
	MOBILITY	Do people know where to go to seek Tuberculosis treatment and care?	No		
Are the majority of the population living on this site?	Yes	Has cholera been reported at this site since the cyclone?	No		
Why is the majority of the population not living on site?	Don't know	When was the last case reported?	None		
Province of Origin:	Manica		PROTECTION		
District of Origin:	Sussundenga	Is there security provider/mechanism that ensure safety of persons at the location?	Yes		
Post of Origin:	Dombe	Is there a mechanism for referral for GBV survivors?	No		
Locality of Origin:	Muoto	Is there a support mechanism for psychosocial needs of the population?	No		
	COMMUNITY ENGAGEMENT				
Top 3 ways population communicates with humanitarian partners:	Staff from humanitarian agencies Religious Leader or group Community leader or group				
Top 3 ways humanitarian partners communicates with population:	Staff from humanitarian agencies Religious Leader or group Community leader or group				