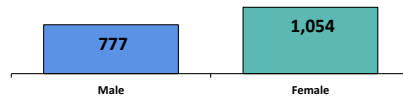
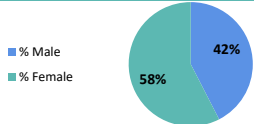


Survey Date: 2019-07-03

Site Location: -19.945619 , 33.366333

Site Information

Site Classification:	Age Range	Male	Female	% Male	% Female	Is there a Site Management Committee at the site?	Yes
Resettlement Site	< 1	17	17	1%	1%	Is there a Site Management Agency at the site?	No
Planned camps	1 - 5	138	259	8%	14%	Name of Site Management Agency	None
2019-04-09	6 - 17	380	311	21%	17%	Is there a service provider contact list?	Yes
Manica	18 - 59	242	398	13%	22%	Is the site physically accessible?	Yes
Sussundenga	60 +	0	69	0%	4%	Site Status:	Open
Dombe	*The demographic have been obtained by using the demographic calculation method					Is the site safe and secure?	Yes
Darue							



Households

320

1,831

Individuals

The information included in this report was collected from 2019-07-01 to 2019-07-08. To access information on IDP population in displacements sites as of today, kindly consult IOM Displacement Movement Tracking - Daily Update [Click here](#)



NEED

First need:	Agriculture Inputs
Second need:	Food
Third need:	Household Items (NFI)



VULNERABILITIES

Pregnant women:	0	Elderly without care givers:	0
Breastfeeding mothers:	0	Single female head of household:	2
Mental/Physical disability:	3	Single male headed of household:	0
Chronic diseases:	0	Elderly head of household:	3



LAND TENURE

Number of Household renting land in place of origin:	0
Number of Household owning land in place of origin:	320



SHELTER

Top one NFI need not accessible to IDPs:	Items for sleeping (mats, blankets,..)
Top two NFI need not accessible to IDPs:	Cooking items (pots/pans)
Top three NFI need not accessible to IDPs:	Soap/detergent for washing clothes
Number of Household living outdoors:	0
Number of Household living in emergency shelter:	320
Number of Household living in permanent shelter:	0



WASH

Main source of drinking water:	Small water system
Main problem with water:	None
Average daily water consumption per person:	> 15 ltr
Average wait time for water:	Between 16 and 30 mintes
Number of functional latrines at site:	226
Is there functional bathing space at site?	Yes
Is there hand washing stations with water and soap close to latrines/bathing space?	Yes, but without soap
How clean you think the site is in terms of waste?	2. Clean



FOOD SECURITY

Do most people have access to functioning market?	No
Why people don't have access to market?	Items sold are too expensive
Have people received food from a distribution at site?	Yes
When was the latest food distribution at this site?	More than two weeks
Do most people have access to farming lands?	No
How far is the farming lands?	None



HEALTH

Availability of healthcare services on site:	No
Number of functioning healthcare facilities:	0
Do people have access to healthcare services:	No
Time to reach the nearest health facility:	None
Why people don't have access to healthcare?	Facility does not exist
Is medicines available for majority of the population:	No
During their pregnancy, are most women seeing a health professional?	Yes
Do populations with HIV know where to go to seek treatment and care?	Yes
Do people know where to go to seek Tuberculosis treatment and care?	Yes
Has cholera been reported at this site since the cyclone?	No
When was the last case reported?	None



EDUCATION

Does the majority of the school age children have access to a functioning school?	Yes
Why school age children don't have access to education facility?	Don't know
Number of school age children attending school:	None
Walking time to the nearest education facility:	16 - 30 minutes



MOBILITY

Are the majority of the population living on this site?	Yes
Why is the majority of the population not living on site?	Don't know
Province of Origin:	Manica
District of Origin:	Sussundenga
Post of Origin:	Dombe
Locality of Origin:	Mabaia



PROTECTION

Is there security provider/mechanism that ensure safety of persons at the location?	Yes
Is there a mechanism for referral for GBV survivors?	Unknown
Is there a support mechanism for psychosocial needs of the population?	No



COMMUNITY ENGAGEMENT

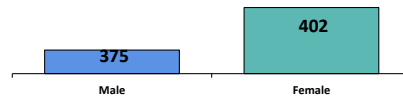
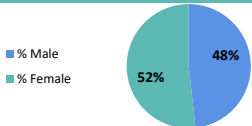
Top 3 ways population communicates with humanitarian partners:	Staff from humanitarian agencies; Religious Leader or group; Local government office
Top 3 ways humanitarian partners communicates with population:	Community leader or group; Community volunteer/mobilizers; Local government office

Survey Date: 2019-07-04

Site Location: -19.289014 , 34.186573

Site Information

Site Classification:	Age Range	Male	Female	% Male	% Female	Is there a Site Management Committee at the site?	Yes
Resettlement Site	< 1	47	20	6%	3%	Is there a Site Management Agency at the site?	Yes
Site type: Open air site	1 - 5	40	80	5%	10%	Name of Site Management Agency	None
Site Opening Date: 2019-04-30	6 - 17	161	141	21%	18%	Is there a service provider contact list?	Yes
Province: Sofala	18 - 59	127	141	16%	18%	Is the site physically accessible?	Yes
District: Nhamatanda	60 +	0	20	0%	3%	Site Status:	Open
Post: Nhamatanda	*The demographic have been obtained by using the demographic calculation method					Is the site safe and secure?	Yes
Locality: Vila De Nhamatanda							



Households

163

777

Individuals

 The information included in this report was collected from 2019-07-01 to 2019-07-08. To access information on IDP population in displacements sites as of today, kindly consult IOM Displacement Movement Tracking - Daily Update [Click here](#)


NEED

First need:	Food
Second need:	Water
Third need:	Shelter



VULNERABILITIES

Pregnant women:	16	Elderly without care givers:	12
Breastfeeding mothers:	45	Single female head of household:	102
Mental/Physical disability:	9	Single male headed of household:	61
Chronic diseases:	4	Elderly head of household:	0



LAND TENURE

Number of Household renting land in place of origin:	0
Number of Household owning land in place of origin:	0



SHELTER

Top one NFI need not accessible to IDPs:	Shoes and clothes
Top two NFI need not accessible to IDPs:	Cooking items (pots/pans)
Top three NFI need not accessible to IDPs:	Soap/detergent for washing clothes
Number of Household living outdoors:	0
Number of Household living in emergency shelter:	778
Number of Household living in permanent shelter:	0



WASH

Main source of drinking water:	Bottled water
Main problem with water:	None
Average daily water consumption per person:	Unknown
Average wait time for water:	More than 60 minutes
Number of functional latrines at site:	40
Is there functional bathing space at site?	No
Is there hand washing stations with water and soap close to latrines/bathing space?	Yes
How clean you think the site is in terms of waste?	1. Very clean



FOOD SECURITY

Do most people have access to functioning market?	No
Why people don't have access to market?	Transportation to market is not currently running
Have people received food from a distribution at site?	Yes
When was the latest food distribution at this site?	More than two weeks
Do most people have access to farming lands?	No
How far is the farming lands?	None



HEALTH

Availability of healthcare services on site:	Yes
Number of functioning healthcare facilities:	1
Do people have access to healthcare services:	No
Time to reach the nearest health facility:	None
Why people don't have access to healthcare?	Transportation to health facility is not currently running
Is medicines available for majority of the population:	No
During their pregnancy, are most women seeing a health professional?	Yes
Do populations with HIV know where to go to seek treatment and care?	Yes
Do people know where to go to seek Tuberculosis treatment and care?	Yes
Has cholera been reported at this site since the cyclone?	Yes
When was the last case reported?	3



EDUCATION

Does the majority of the school age children have access to a functioning school?	Yes
Why school age children don't have access to education facility?	Don't know
Number of school age children attending school:	230
Walking time to the nearest education facility:	16 - 30 minutes



MOBILITY

Are the majority of the population living on this site?	Yes
Why is the majority of the population not living on site?	Don't know
Province of Origin:	Sofala
District of Origin:	Nhamatanda
Post of Origin:	Tica
Locality of Origin:	Lamego



PROTECTION

Is there security provider/mechanism that ensure safety of persons at the location?	No
Is there a mechanism for referral for GBV survivors?	No
Is there a support mechanism for psychosocial needs of the population?	No



COMMUNITY ENGAGEMENT

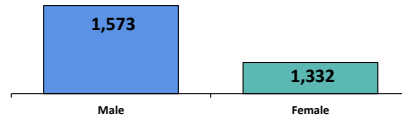
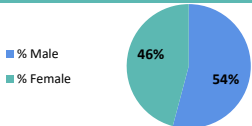
Top 3 ways population communicates with humanitarian partners:	Staff from humanitarian agencies; Community leader or group; Call centre /hotline
Top 3 ways humanitarian partners communicates with population:	Staff from humanitarian agencies; Call centre /hotline

Survey Date: 2019-07-08

Site Location: -19.964655 , 34.437072

Site Information

Site Classification:	Age Range	Male	Female	% Male	% Female	Is there a Site Management Committee at the site?	No
Resettlement Site	< 1	97	73	3%	3%	Is there a Site Management Agency at the site?	Yes
Open air site	1 - 5	24	73	1%	3%	Name of Site Management Agency	World Vision
2019-05-03	6 - 17	581	436	20%	15%	Is there a service provider contact list?	None
Sofala	18 - 59	653	581	22%	20%	Is the site physically accessible?	Yes
Buzi	60 +	218	169	8%	6%	Site Status:	Open
Buzi	*The demographic have been obtained by using the demographic calculation method					Is the site safe and secure?	Yes
Bandua							



Households

719

2,905

Individuals

The information included in this report was collected from 2019-07-01 to 2019-07-08. To access information on IDP population in displacements sites as of today, kindly consult IOM Displacement Movement Tracking - Daily Update [Click here](#)



NEED

First need:	Shelter
Second need:	Food
Third need:	Health



VULNERABILITIES

Pregnant women:	6	Elderly without care givers:	0
Breastfeeding mothers:	3	Single female head of household:	58
Mental/Physical disability:	76	Single male headed of household:	6
Chronic diseases:	78	Elderly head of household:	0



LAND TENURE

Number of Household renting land in place of origin:	0
Number of Household owning land in place of origin:	2900



SHELTER

Top one NFI need not accessible to IDPs:	Shoes and clothes
Top two NFI need not accessible to IDPs:	Items for sleeping (mats, blankets,...)
Top three NFI need not accessible to IDPs:	Cooking items (pots/pans)
Number of Household living outdoors:	0
Number of Household living in emergency shelter:	2900
Number of Household living in permanent shelter:	2900



WASH

Main source of drinking water:	Small water system
Main problem with water:	None
Average daily water consumption per person:	> 15 ltr
Average wait time for water:	Between 16 and 30 mintes
Number of functional latrines at site:	320
Is there functional bathing space at site?	Yes
Is there hand washing stations with water and soap close to latrines/bathing space?	Yes
How clean you think the site is in terms of waste?	3. More or less clean



FOOD SECURITY

Do most people have access to functioning market?	Yes
Why people don't have access to market?	None
Have people received food from a distribution at site?	Yes
When was the latest food distribution at this site?	More than two weeks
Do most people have access to farming lands?	Yes
How far is the farming lands?	<1 hr



HEALTH

Availability of healthcare services on site:	Yes
Number of functioning healthcare facilities:	1
Do people have access to healthcare services:	Yes
Time to reach the nearest health facility:	Less than 15 minutes
Why people don't have access to healthcare?	None
Is medicines available for majority of the population:	Yes, of good quality and people can afford them
During their pregnancy, are most women seeing a health professional?	Yes
Do populations with HIV know where to go to seek treatment and care?	Yes
Do people know where to go to seek Tuberculosis treatment and care?	Yes
Has cholera been reported at this site since the cyclone?	No
When was the last case reported?	None



EDUCATION

Does the majority of the school age children have access to a functioning school?	Yes
Why school age children don't have access to education facility?	Don't know
Number of school age children attending school:	719
Walking time to the nearest education facility:	16 - 30 minutes



MOBILITY

Are the majority of the population living on this site?	Yes
Why is the majority of the population not living on site?	Don't know
Province of Origin:	Sofala
District of Origin:	Buzi
Post of Origin:	Buzi
Locality of Origin:	Bandua



PROTECTION

Is there security provider/mechanism that ensure safety of persons at the location?	Yes
Is there a mechanism for referral for GBV survivors?	Yes
Is there a support mechanism for psychosocial needs of the population?	Yes



COMMUNITY ENGAGEMENT

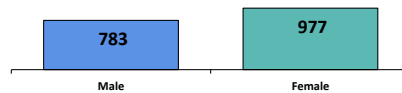
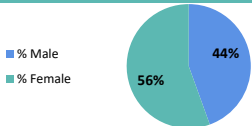
Top 3 ways population communicates with humanitarian partners:	Radio programme in-calls
Top 3 ways humanitarian partners communicates with population:	Radio

Survey Date: 2019-07-04

Site Location: -19.964655 , 34.425704

Site Information

Site Classification:	Age Range	Male	Female	% Male	% Female	Is there a Site Management Committee at the site?	Yes
Resettlement Site	< 1	24	48	1%	3%	Is there a Site Management Agency at the site?	No
Open air site	1 - 5	169	181	10%	10%	Name of Site Management Agency	None
2019-04-03	6 - 17	325	350	18%	20%	Is there a service provider contact list?	Yes
Sofala	18 - 59	229	350	13%	20%	Is the site physically accessible?	Yes
Buzi	60 +	36	48	2%	3%	Site Status:	Open
Buzi	*The demographic have been obtained by using the demographic calculation method					Is the site safe and secure?	Yes
Bandua							



Households

406

1,760

Individuals

The information included in this report was collected from 2019-07-01 to 2019-07-08. To access information on IDP population in displacements sites as of today, kindly consult IOM Displacement Movement Tracking - Daily Update [Click here](#)



NEED

First need:	Food
Second need:	Water
Third need:	Shelter



VULNERABILITIES

Pregnant women:	27	Elderly without care givers:	0
Breastfeeding mothers:	112	Single female head of household:	42
Mental/Physical disability:	30	Single male headed of household:	0
Chronic diseases:	101	Elderly head of household:	43



LAND TENURE

Number of Household renting land in place of origin:	0
Number of Household owning land in place of origin:	406



SHELTER

Top one NFI need not accessible to IDPs:	Closed containers to transport and /or store water
Top two NFI need not accessible to IDPs:	Items for sleeping (mats, blankets,...)
Top three NFI need not accessible to IDPs:	Cooking items (pots/pans)
Number of Household living outdoors:	170
Number of Household living in emergency shelter:	206
Number of Household living in permanent shelter:	30



WASH

Main source of drinking water:	Open well
Main problem with water:	Long distance
Average daily water consumption per person:	> 15 ltr
Average wait time for water:	Between 16 and 30 mintes
Number of functional latrines at site:	346
Is there functional bathing space at site?	Yes
Is there hand washing stations with water and soap close to latrines/bathing space?	Yes
How clean you think the site is in terms of waste?	3. More or less clean
Do people live in areas where open defecation is frequently visible?	No



FOOD SECURITY

Do most people have access to functioning market?	No
Why people don't have access to market?	Market is too far
Have people received food from a distribution at site?	Yes
When was the latest food distribution at this site?	More than two weeks
Do most people have access to farming lands?	Yes
How far is the farming lands?	<1 hr



HEALTH

Availability of healthcare services on site:	No
Number of functioning healthcare facilities:	0
Do people have access to healthcare services:	Yes
Time to reach the nearest health facility:	More than 60 minutes
Why people don't have access to healthcare?	None
Is medicines available for majority of the population:	Yes, of good quality and people can afford them
During their pregnancy, are most women seeing a health professional?	Yes
Do populations with HIV know where to go to seek treatment and care?	Yes
Do people know where to go to seek Tuberculosis treatment and care?	Yes
Has cholera been reported at this site since the cyclone?	No
When was the last case reported?	None



EDUCATION

Does the majority of the school age children have access to a functioning school?	Yes
Why school age children don't have access to education facility?	Don't know
Number of school age children attending school:	386
Walking time to the nearest education facility:	Less than 15 minutes



MOBILITY

Are the majority of the population living on this site?	Yes
Why is the majority of the population not living on site?	Don't know
Province of Origin:	Sofala
District of Origin:	Buzi
Post of Origin:	Buzi
Locality of Origin:	Bandua



PROTECTION

Is there security provider/mechanism that ensure safety of persons at the location?	No
Is there a mechanism for referral for GBV survivors?	Yes
Is there a support mechanism for psychosocial needs of the population?	Yes



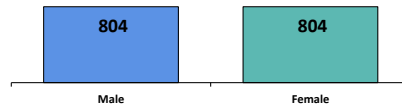
COMMUNITY ENGAGEMENT

Top 3 ways population communicates with humanitarian partners:	Religious Leader or group
Top 3 ways humanitarian partners communicates with population:	Religious Leader or group

Survey Date: 2019-07-05

Site Location: -19.9769 , 34.222051

Site Information								
Site Classification:	Resettlement Site	Age Range	Male	Female	% Male	% Female	Is there a Site Management Committee at the site?	No
Site type:	Planned camps	< 1	40	121	2%	8%	Is there a Site Management Agency at the site?	No
Site Opening Date:	2019-05-19	1 - 5	40	40	2%	2%	Name of Site Management Agency	None
Province:	Sofala	6 - 17	141	141	9%	9%	Is there a service provider contact list?	None
District:	Buzi	18 - 59	442	442	27%	27%	Is the site physically accessible?	Yes
Post:	Estaquinha	60 +	141	60	9%	4%	Site Status:	Open
Locality:	Estaquinha	*The demographic have been obtained by using the demographic calculation method					Is the site safe and secure?	Yes



Households

206

1,608

Individuals

The information included in this report was collected from 2019-07-01 to 2019-07-08. To access information on IDP population in displacements sites as of today, kindly consult IOM Displacement Movement Tracking – Daily Update [Click here](#)

NEED **VULNERABILITIES** **LAND TENURE**

First need:	Health	Pregnant women:	1	Elderly without care givers:	0	Number of Household renting land in place of origin:	0
Second need:	Food	Breastfeeding mothers:	0	Single female head of household:	0	Number of Household owning land in place of origin:	206
Third need:	Water	Mental/Physical disability:	18	Single male headed of household:	3		
		Chronic diseases:	0	Elderly head of household:	0		

SHELTER **WASH**

Top one NFI need not accessible to IDPs:	Shoes and clothes	Main source of drinking water:	Open well
Top two NFI need not accessible to IDPs:	Mosquito nets	Main problem with water:	Shortage for human consumption
Top three NFI need not accessible to IDPs:		Average daily water consumption per person:	> 15 ltr
Number of Household living outdoors:	0	Average wait time for water:	Less than 15 minutes
Number of Household living in emergency shelter:	206	Number of functional latrines at site:	0
Number of Household living in permanent shelter:	206	Is there functional bathing space at site?	No
		Is there hand washing stations with water and soap close to latrines/bathing space?	None
		How clean you think the site is in terms of waste?	3. More or less clean

FOOD SECURITY **HEALTH**

Do most people have access to functioning market?	Yes	Availability of healthcare services on site:	No
Why people don't have access to market?	None	Number of functioning healthcare facilities:	0
Have people received food from a distribution at site?	Yes	Do people have access to healthcare services:	Yes
When was the latest food distribution at this site?	Last 14 days	Time to reach the nearest health facility:	More than 60 minutes
Do most people have access to farming lands?	Yes	Why people don't have access to healthcare?	None
How far is the farming lands?	<1 hr	Is medicines available for majority of the population:	Yes, of good quality and people can afford them
		During their pregnancy, are most women seeing a health professional?	Yes
		Do populations with HIV know where to go to seek treatment and care?	Yes
		Do people know where to go to seek Tuberculosis treatment and care?	Yes
		Has cholera been reported at this site since the cyclone?	No
		When was the last case reported?	None

MOBILITY **PROTECTION**

Are the majority of the population living on this site?	Yes	Is there security provider/mechanism that ensure safety of persons at the location?	Yes
Why is the majority of the population not living on site?	Don't know	Is there a mechanism for referral for GBV survivors?	No
Province of Origin:	Sofala	Is there a support mechanism for psychosocial needs of the population?	No

COMMUNITY ENGAGEMENT

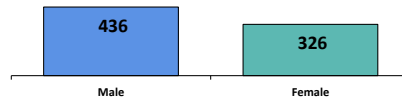
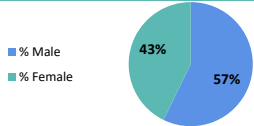
Top 3 ways population communicates with humanitarian partners:	Radio programme in-calls
Top 3 ways humanitarian partners communicates with population:	Radio

Survey Date: 2019-07-02

Site Location: -17.648463 , 37.244589

Site Information

Site Classification:	Age Range	Male	Female	% Male	% Female	Is there a Site Management Committee at the site?	Yes
Resettlement Site	< 1	62	35	8%	5%	Is there a Site Management Agency at the site?	No
Planned camps	1 - 5	55	55	7%	7%	Name of Site Management Agency	None
2015-02-01	6 - 17	146	42	19%	6%	Is there a service provider contact list?	Yes
Zambezia	18 - 59	111	118	15%	15%	Is the site physically accessible?	Yes
Namacurra	60 +	62	76	8%	10%	Site Status:	Open
Macuze	*The demographic have been obtained by using the demographic calculation method					Is the site safe and secure?	Yes
Macusse							



Households

262

762

Individuals

The information included in this report was collected from 2019-07-01 to 2019-07-08. To access information on IDP population in displacements sites as of today, kindly consult IOM Displacement Movement Tracking - Daily Update [Click here](#)



NEED

First need:	Health
Second need:	Latrines
Third need:	Education



VULNERABILITIES

Pregnant women:	28	Elderly without care givers:	0
Breastfeeding mothers:	0	Single female head of household:	0
Mental/Physical disability:	6	Single male headed of household:	3
Chronic diseases:	0	Elderly head of household:	0



LAND TENURE

Number of Household renting land in place of origin:	0
Number of Household owning land in place of origin:	0



SHELTER

Top one NFI need not accessible to IDPs:	Mosquito nets
Top two NFI need not accessible to IDPs:	Cooking items (pots/pans)
Top three NFI need not accessible to IDPs:	Agriculture inputs
Number of Household living outdoors:	0
Number of Household living in emergency shelter:	0
Number of Household living in permanent shelter:	262



WASH

Main source of drinking water:	Hand pumps
Main problem with water:	None
Average daily water consumption per person:	> 15 ltr
Average wait time for water:	Between 31 and 60 minutes
Number of functional latrines at site:	0
Is there functional bathing space at site?	Yes
Is there hand washing stations with water and soap close to latrines/bathing space?	None
How clean you think the site is in terms of waste?	2. Clean



FOOD SECURITY

Do most people have access to functioning market?	Yes
Why people don't have access to market?	None
Have people received food from a distribution at site?	Yes
When was the latest food distribution at this site?	Last 14 days
Do most people have access to farming lands?	Yes
How far is the farming lands?	2-3 hrs



HEALTH

Availability of healthcare services on site:	No
Number of functioning healthcare facilities:	0
Do people have access to healthcare services:	Yes
Time to reach the nearest health facility:	More than 60 minutes
Why people don't have access to healthcare?	None
Is medicines available for majority of the population:	No
During their pregnancy, are most women seeing a health professional?	Yes
Do populations with HIV know where to go to seek treatment and care?	Yes
Do people know where to go to seek Tuberculosis treatment and care?	Yes
Has cholera been reported at this site since the cyclone?	No
When was the last case reported?	None



EDUCATION

Does the majority of the school age children have access to a functioning school?	Yes
Why school age children don't have access to education facility?	Don't know
Number of school age children attending school:	150
Walking time to the nearest education facility:	Less than 15 minutes



MOBILITY

Are the majority of the population living on this site?	Yes
Why is the majority of the population not living on site?	Don't know
Province of Origin:	Zambezia
District of Origin:	Namacurra
Post of Origin:	Macuze
Locality of Origin:	Macusse



PROTECTION

Is there security provider/mechanism that ensure safety of persons at the location?	No
Is there a mechanism for referral for GBV survivors?	Yes
Is there a support mechanism for psychosocial needs of the population?	No



COMMUNITY ENGAGEMENT

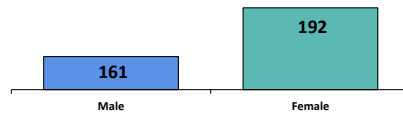
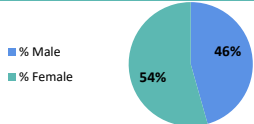
Top 3 ways population communicates with humanitarian partners:	Community leader or group; Local government office
Top 3 ways humanitarian partners communicates with population:	Community leader or group; Local government office

Survey Date: 2019-07-04

Site Location: -17.395673 , 35.222052

Site Information

Site Classification:	Age Range	Male	Female	% Male	% Female	Is there a Site Management Committee at the site?	Yes
Resettlement Site	< 1	9	9	3%	3%	Is there a Site Management Agency at the site?	Yes
Planned camps	1 - 5	33	44	9%	12%	Name of Site Management Agency	None
2019-05-20	6 - 17	65	83	18%	24%	Is there a service provider contact list?	Yes
Tete	18 - 59	39	44	11%	12%	Is the site physically accessible?	Yes
Mutarara	60 +	15	12	4%	3%	Site Status:	Open
Inhangoma	*The demographic have been obtained by using the demographic calculation method					Is the site safe and secure?	Yes
Kanhungue							



Households

70

353

Individuals

The information included in this report was collected from 2019-07-01 to 2019-07-08. To access information on IDP population in displacements sites as of today, kindly consult IOM Displacement Movement Tracking - Daily Update [Click here](#)



NEED

First need:	Water
Second need:	Shelter
Third need:	Household Items (NFI)



VULNERABILITIES

Pregnant women:	23	Elderly without care givers:	10
Breastfeeding mothers:	26	Single female head of household:	8
Mental/Physical disability:	19	Single male headed of household:	5
Chronic diseases:	3	Elderly head of household:	7



LAND TENURE

Number of Household renting land in place of origin:	0
Number of Household owning land in place of origin:	70



SHELTER

Top one NFI need not accessible to IDPs:	Shoes and clothes
Top two NFI need not accessible to IDPs:	Items for sleeping (mats, blankets,...)
Top three NFI need not accessible to IDPs:	Cooking items (pots/pans)
Number of Household living outdoors:	0
Number of Household living in emergency shelter:	70
Number of Household living in permanent shelter:	0



WASH

Main source of drinking water:	Open well
Main problem with water:	None
Average daily water consumption per person:	Unknown
Average wait time for water:	More than 60 minutes
Number of functional latrines at site:	7
Is there functional bathing space at site?	Yes
Is there hand washing stations with water and soap close to latrines/bathing space?	None
How clean you think the site is in terms of waste?	3. More or less clean



FOOD SECURITY

Do most people have access to functioning market?	No
Why people don't have access to market?	Market is not accessible
Have people received food from a distribution at site?	Yes
When was the latest food distribution at this site?	Last 7 days
Do most people have access to farming lands?	Yes
How far is the farming lands?	2-3 hrs



HEALTH

Availability of healthcare services on site:	Yes
Number of functioning healthcare facilities:	1
Do people have access to healthcare services:	Yes
Time to reach the nearest health facility:	Less than 15 minutes
Why people don't have access to healthcare?	None
Is medicines available for majority of the population:	Yes, of good quality and people can afford them
During their pregnancy, are most women seeing a health professional?	Yes
Do populations with HIV know where to go to seek treatment and care?	Yes
Do people know where to go to seek Tuberculosis treatment and care?	Yes
Has cholera been reported at this site since the cyclone?	No
When was the last case reported?	None



EDUCATION

Does the majority of the school age children have access to a functioning school?	Yes
Why school age children don't have access to education facility?	Don't know
Number of school age children attending school:	47
Walking time to the nearest education facility:	Less than 15 minutes



MOBILITY

Are the majority of the population living on this site?	Yes
Why is the majority of the population not living on site?	Don't know
Province of Origin:	Tete
District of Origin:	Mutarara
Post of Origin:	Inhangoma
Locality of Origin:	Kanhungue



PROTECTION

Is there security provider/mechanism that ensure safety of persons at the location?	No
Is there a mechanism for referral for GBV survivors?	No
Is there a support mechanism for psychosocial needs of the population?	No



COMMUNITY ENGAGEMENT

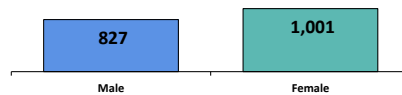
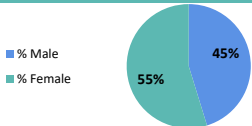
Top 3 ways population communicates with humanitarian partners:	Radio programme in-calls; Staff from humanitarian agencies; Community leader or group
Top 3 ways humanitarian partners communicates with population:	Radio; Community leader or group; Call centre /hotline

Survey Date: 2019-07-03

Site Location: -19.94994 , 33.50094

Site Information

Site Classification:	Age Range	Male	Female	% Male	% Female	Is there a Site Management Committee at the site?	Yes
Resettlement Site	< 1	32	95	2%	5%	Is there a Site Management Agency at the site?	Yes
Planned camps	1 - 5	127	127	7%	7%	Name of Site Management Agency	None
2019-07-15	6 - 17	302	302	17%	17%	Is there a service provider contact list?	Yes
Manica	18 - 59	366	477	20%	26%	Is the site physically accessible?	Limited access (by foot only or only small)
Sussundenga	60 +	0	0	0%	0%	Site Status:	Open
Dombe	*The demographic have been obtained by using the demographic calculation method					Is the site safe and secure?	Yes
Bunga							



Households

366

1,828

Individuals

The information included in this report was collected from 2019-07-01 to 2019-07-08. To access information on IDP population in displacements sites as of today, kindly consult IOM Displacement Movement Tracking - Daily Update [Click here](#)



NEED

First need:	Food
Second need:	Shelter
Third need:	Health



VULNERABILITIES

Pregnant women:	0	Elderly without care givers:	0
Breastfeeding mothers:	23	Single female head of household:	5
Mental/Physical disability:	0	Single male headed of household:	0
Chronic diseases:	0	Elderly head of household:	3



LAND TENURE

Number of Household renting land in place of origin:	0
Number of Household owning land in place of origin:	366



SHELTER

Top one NFI need not accessible to IDPs:	Closed containers to transport and /or store water
Top two NFI need not accessible to IDPs:	Items for sleeping (mats, blankets,...)
Top three NFI need not accessible to IDPs:	Cooking items (pots/pans)
Number of Household living outdoors:	0
Number of Household living in emergency shelter:	366
Number of Household living in permanent shelter:	0



WASH

Main source of drinking water:	Open well
Main problem with water:	Shortage for human consumption
Average daily water consumption per person:	Unknown
Average wait time for water:	No wait
Number of functional latrines at site:	0
Is there functional bathing space at site?	No
Is there hand washing stations with water and soap close to latrines/bathing space?	None
How clean you think the site is in terms of waste?	3. More or less clean



FOOD SECURITY

Do most people have access to functioning market?	No
Why people don't have access to market?	No money to purchase items
Have people received food from a distribution at site?	No
When was the latest food distribution at this site?	None
Do most people have access to farming lands?	No
How far is the farming lands?	None



HEALTH

Availability of healthcare services on site:	No
Number of functioning healthcare facilities:	0
Do people have access to healthcare services:	No
Time to reach the nearest health facility:	None
Why people don't have access to healthcare?	Facility is not physically accessible
Is medicines available for majority of the population:	No
During their pregnancy, are most women seeing a health professional?	No
Do populations with HIV know where to go to seek treatment and care?	No
Do people know where to go to seek Tuberculosis treatment and care?	No
Has cholera been reported at this site since the cyclone?	No
When was the last case reported?	None



EDUCATION

Does the majority of the school age children have access to a functioning school?	No
Why school age children don't have access to education facility?	Facility is not func
Number of school age children attending school:	None
Walking time to the nearest education facility:	None



MOBILITY

Are the majority of the population living on this site?	Yes
Why is the majority of the population not living on site?	Don't know
Province of Origin:	Manica
District of Origin:	Sussundenga
Post of Origin:	Dombe
Locality of Origin:	Bunga



PROTECTION

Is there security provider/mechanism that ensure safety of persons at the location?	No
Is there a mechanism for referral for GBV survivors?	Unknown
Is there a support mechanism for psychosocial needs of the population?	No



COMMUNITY ENGAGEMENT

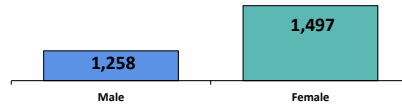
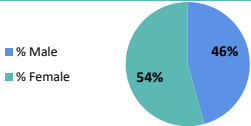
Top 3 ways population communicates with humanitarian partners:	Staff from humanitarian agencies; Community leader or group; Local government office
Top 3 ways humanitarian partners communicates with population:	Staff from humanitarian agencies; Community leader or group; Local government office

Survey Date: 2019-07-03

Site Location: -19.885188 , 34.043823

Site Information

Site Classification:	Age Range	Male	Female	% Male	% Female	Is there a Site Management Committee at the site?	No
Resettlement Site	< 1	60	75	2%	3%	Is there a Site Management Agency at the site?	No
Planned camps	1 - 5	240	359	9%	13%	Name of Site Management Agency	None
2019-05-27	6 - 17	509	449	18%	16%	Is there a service provider contact list?	None
Sofala	18 - 59	389	419	14%	15%	Is the site physically accessible?	Yes
Chibabava	60 +	60	195	2%	7%	Site Status:	Open
Goonda	*The demographic have been obtained by using the demographic calculation method					Is the site safe and secure?	Yes
Hamamba							



Households

551

2,755

Individuals

The information included in this report was collected from 2019-07-01 to 2019-07-08. To access information on IDP population in displacements sites as of today, kindly consult IOM Displacement Movement Tracking - Daily Update [Click here](#)



NEED

First need:	Health
Second need:	Water
Third need:	Food



VULNERABILITIES

Pregnant women:	45	Elderly without care givers:	0
Breastfeeding mothers:	60	Single female head of household:	43
Mental/Physical disability:	34	Single male headed of household:	7
Chronic diseases:	23	Elderly head of household:	89



LAND TENURE

Number of Household renting land in place of origin:	0
Number of Household owning land in place of origin:	566



SHELTER

Top one NFI need not accessible to IDPs:	Closed containers to transport and /or store water
Top two NFI need not accessible to IDPs:	Shoes and clothes
Top three NFI need not accessible to IDPs:	Cooking items (pots/pans)
Number of Household living outdoors:	0
Number of Household living in emergency shelter:	551
Number of Household living in permanent shelter:	15



WASH

Main source of drinking water:	Surface water
Main problem with water:	Solid/Dirt
Average daily water consumption per person:	> 15 ltr
Average wait time for water:	Between 16 and 30 mintes
Number of functional latrines at site:	0
Is there functional bathing space at site?	No
Is there hand washing stations with water and soap close to latrines/bathing space?	None
How clean you think the site is in terms of waste?	3. More or less clean



FOOD SECURITY

Do most people have access to functioning market?	Yes
Why people don't have access to market?	None
Have people received food from a distribution at site?	No
When was the latest food distribution at this site?	None
Do most people have access to farming lands?	Yes
How far is the farming lands?	<1 hr



HEALTH

Availability of healthcare services on site:	No
Number of functioning healthcare facilities:	0
Do people have access to healthcare services:	Yes
Time to reach the nearest health facility:	More than 60 minutes
Why people don't have access to healthcare?	None
Is medicines available for majority of the population:	No
During their pregnancy, are most women seeing a health professional?	Yes
Do populations with HIV know where to go to seek treatment and care?	Yes
Do people know where to go to seek Tuberculosis treatment and care?	Yes
Has cholera been reported at this site since the cyclone?	No
When was the last case reported?	None



EDUCATION

Does the majority of the school age children have access to a functioning school?	Yes
Why school age children don't have access to education facility?	Don't know
Number of school age children attending school:	250
Walking time to the nearest education facility:	More than 60 minutes



MOBILITY

Are the majority of the population living on this site?	No
Why is the majority of the population not living on site?	Lack of humanitarian assistance; Lack of services; Lack of shelter materials
Province of Origin:	Sofala
District of Origin:	Chibabava
Post of Origin:	Goonda
Locality of Origin:	Hamamba



PROTECTION

Is there security provider/mechanism that ensure safety of persons at the location?	No
Is there a mechanism for referral for GBV survivors?	No
Is there a support mechanism for psychosocial needs of the population?	No



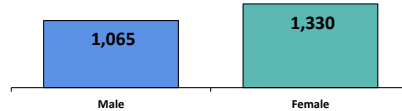
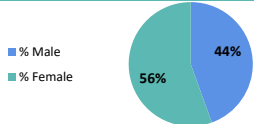
COMMUNITY ENGAGEMENT

Top 3 ways population communicates with humanitarian partners:	Staff from humanitarian agencies; Community leader or group; Local government office
Top 3 ways humanitarian partners communicates with population:	Staff from humanitarian agencies; Community leader or group; Local government office

Survey Date: 2019-07-03

Site Location: -19.667938 , 34.340404

Site Information								
Site Classification:	Resettlement Site	Age Range	Male	Female	% Male	% Female	Is there a Site Management Committee at the site?	Yes
Site type:	Open air site	< 1	53	106	2%	4%	Is there a Site Management Agency at the site?	Yes
Site Opening Date:	2019-04-27	1 - 5	213	266	9%	11%	Name of Site Management Agency	INGC
Province:	Sofala	6 - 17	213	373	9%	16%	Is there a service provider contact list?	Yes
District:	Buzi	18 - 59	506	585	21%	24%	Is the site physically accessible?	Yes
Post:	Buzi	60 +	80	0	3%	0%	Site Status:	Open
Locality:	Bandua	*The demographic have been obtained by using the demographic calculation method					Is the site safe and secure?	Yes



Households

479

2,395

Individuals

The information included in this report was collected from 2019-07-01 to 2019-07-08. To access information on IDP population in displacements sites as of today, kindly consult IOM Displacement Movement Tracking - Daily Update [Click here](#)

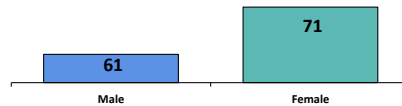
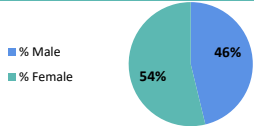
	NEED		VULNERABILITIES		LAND TENURE		
First need:	Food	Pregnant women:	25	Elderly without care givers:	0	Number of Household renting land in place of origin:	240
Second need:	Water	Breastfeeding mothers:	24	Single female head of household:	589	Number of Household owning land in place of origin:	359
Third need:	Health	Mental/Physical disability:	30	Single male headed of household:	27		
		Chronic diseases:	86	Elderly head of household:	8		
	SHELTER		WASH				
Top one NFI need not accessible to IDPs:	Closed containers to transport and /or store water	Main source of drinking water:	Open well				
Top two NFI need not accessible to IDPs:	Items for sleeping (mats, blankets,...)	Main problem with water:	Difficult and/or unsafe access				
Top three NFI need not accessible to IDPs:	Cooking items (pots/pans)	Average daily water consumption per person:	10 - 15 ltr				
Number of Household living outdoors:	250	Average wait time for water:	Between 31 and 60 minutes				
Number of Household living in emergency shelter:	210	Number of functional latrines at site:	174				
Number of Household living in permanent shelter:	0	Is there functional bathing space at site?	Yes				
		Is there hand washing stations with water and soap close to latrines/bathing space?	Yes				
		How clean you think the site is in terms of waste?	3. More or less clean				
		Do people live in areas where open defecation is frequently visible?	No				
	FOOD SECURITY		HEALTH				
Do most people have access to functioning market?	No	Availability of healthcare services on site:	No				
Why people don't have access to market?	Transportation to market is not currently running	Number of functioning healthcare facilities:	0				
Have people received food from a distribution at site?	Yes	Do people have access to healthcare services:	Yes				
When was the latest food distribution at this site?	More than two weeks	Time to reach the nearest health facility:	More than 60 minutes				
Do most people have access to farming lands?	Yes	Why people don't have access to healthcare?	None				
How far is the farming lands?	> 3 hrs	Is medicines available for majority of the population:	Yes, but not good quality				
		During their pregnancy, are most women seeing a health professional?	Yes				
		Do populations with HIV know where to go to seek treatment and care?	Yes				
		Do people know where to go to seek Tuberculosis treatment and care?	Yes				
		Has cholera been reported at this site since the cyclone?	No				
		When was the last case reported?	None				
	MOBILITY		PROTECTION				
Are the majority of the population living on this site?	Yes	Is there security provider/mechanism that ensure safety of persons at the location?	Yes				
Why is the majority of the population not living on site?	Don't know	Is there a mechanism for referral for GBV survivors?	Yes				
Province of Origin:	Sofala	Is there a support mechanism for psychosocial needs of the population?	Yes				
District of Origin:	Buzi						
Post of Origin:	Buzi		COMMUNITY ENGAGEMENT				
Locality of Origin:	Bandua	Top 3 ways population communicates with humanitarian partners:	None				
		Top 3 ways humanitarian partners communicates with population:	None				

Survey Date: 2019-07-01

Site Location: -19.999044 , 33.316421

Site Information

Site Classification:	Age Range	Male	Female	% Male	% Female	Is there a Site Management Committee at the site?	Yes
Resettlement Site	< 1	5	5	4%	4%	Is there a Site Management Agency at the site?	Yes
Site type:	1 - 5	11	14	8%	11%	Name of Site Management Agency	DRI
Site Opening Date:	6 - 17	23	23	17%	17%	Is there a service provider contact list?	Yes
Province:	18 - 59	20	25	15%	19%	Is the site physically accessible?	No
District:	60 +	2	4	2%	3%	Site Status:	Open
Post:	*The demographic have been obtained by using the demographic calculation method					Is the site safe and secure?	Do not know/No answer
Locality:	Muoco						



Households

29

132

Individuals

The information included in this report was collected from 2019-07-01 to 2019-07-08. To access information on IDP population in displacements sites as of today, kindly consult IOM Displacement Movement Tracking - Daily Update [Click here](#)



NEED

First need:	Food
Second need:	Shelter
Third need:	Water



VULNERABILITIES

Pregnant women:	0	Elderly without care givers:	0
Breastfeeding mothers:	0	Single female head of household:	0
Mental/Physical disability:	0	Single male headed of household:	0
Chronic diseases:	0	Elderly head of household:	0



LAND TENURE

Number of Household renting land in place of origin:	0
Number of Household owning land in place of origin:	29



SHELTER

Top one NFI need not accessible to IDPs:	Closed containers to transport and /or store water
Top two NFI need not accessible to IDPs:	Items for sleeping (mats, blankets,...)
Top three NFI need not accessible to IDPs:	Hygiene products (for personal hygiene)
Number of Household living outdoors:	0
Number of Household living in emergency shelter:	0
Number of Household living in permanent shelter:	0



WASH

Main source of drinking water:	Hand pumps
Main problem with water:	Smell
Average daily water consumption per person:	10 - 15 ltr
Average wait time for water:	No wait
Number of functional latrines at site:	4
Is there functional bathing space at site?	Yes
Is there hand washing stations with water and soap close to latrines/bathing space?	None
How clean you think the site is in terms of waste?	2. Clean



FOOD SECURITY

Do most people have access to functioning market?	No
Why people don't have access to market?	Market is not functioning
Have people received food from a distribution at site?	Yes
When was the latest food distribution at this site?	More than two weeks
Do most people have access to farming lands?	No
How far is the farming lands?	None



HEALTH

Availability of healthcare services on site:	No
Number of functioning healthcare facilities:	0
Do people have access to healthcare services:	No
Time to reach the nearest health facility:	None
Why people don't have access to healthcare?	Facility is not functioning
Is medicines available for majority of the population:	Do not know/ No answer
During their pregnancy, are most women seeing a health professional?	No
Do populations with HIV know where to go to seek treatment and care?	No
Do people know where to go to seek Tuberculosis treatment and care?	No
Has cholera been reported at this site since the cyclone?	No
When was the last case reported?	None



EDUCATION

Does the majority of the school age children have access to a functioning school?	No
Why school age children don't have access to education facility?	Facility is not phy:
Number of school age children attending school:	None
Walking time to the nearest education facility:	None



MOBILITY

Are the majority of the population living on this site?	No
Why is the majority of the population not living on site?	Lack of humanitarian assistance; Lack of livelihood
Province of Origin:	Manica
District of Origin:	Sussundenga
Post of Origin:	Dombe
Locality of Origin:	Muoco



PROTECTION

Is there security provider/mechanism that ensure safety of persons at the location?	No
Is there a mechanism for referral for GBV survivors?	No
Is there a support mechanism for psychosocial needs of the population?	No



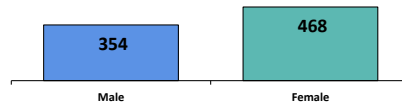
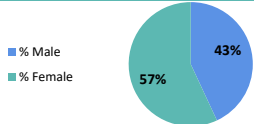
COMMUNITY ENGAGEMENT

Top 3 ways population communicates with humanitarian partners:	Religious Leader or group; Community leader or group
Top 3 ways humanitarian partners communicates with population:	Religious Leader or group; Community leader or group

Survey Date: 2019-07-02

Site Location: -17.5018 , 36.8242

Site Information								
Site Classification:	Resettlement Site	Age Range	Male	Female	% Male	% Female	Is there a Site Management Committee at the site?	Yes
Site type:	Planned camps	< 1	0	8	0%	1%	Is there a Site Management Agency at the site?	Yes
Site Opening Date:	2019-03-11	1 - 5	58	66	7%	8%	Name of Site Management Agency	None
Province:	Zambezia	6 - 17	148	164	18%	20%	Is there a service provider contact list?	Yes
District:	Nicoadala	18 - 59	148	230	18%	28%	Is the site physically accessible?	Yes
Post:	Nicoadala	60 +	0	0	0%	0%	Site Status:	Open
Locality:	Nicoadala	*The demographic have been obtained by using the demographic calculation method				Is the site safe and secure?	Yes	



Households

203

822

Individuals

The information included in this report was collected from 2019-07-01 to 2019-07-08. To access information on IDP population in displacements sites as of today, kindly consult IOM Displacement Movement Tracking - Daily Update [Click here](#)



NEED

First need:	Food
Second need:	Health
Third need:	Education



VULNERABILITIES

Pregnant women:	14	Elderly without care givers:	0
Breastfeeding mothers:	32	Single female head of household:	1
Mental/Physical disability:	7	Single male headed of household:	0
Chronic diseases:	25	Elderly head of household:	20



LAND TENURE

Number of Household renting land in place of origin:	0
Number of Household owning land in place of origin:	0



SHELTER

Top one NFI need not accessible to IDPs:	Cooking items (pots/pans)
Top two NFI need not accessible to IDPs:	Hygiene products (for personal hygiene)
Top three NFI need not accessible to IDPs:	Soap/detergent for washing clothes
Number of Household living outdoors:	0
Number of Household living in emergency shelter:	20
Number of Household living in permanent shelter:	183



WASH

Main source of drinking water:	Hand pumps
Main problem with water:	None
Average daily water consumption per person:	Unknown
Average wait time for water:	More than 60 minutes
Number of functional latrines at site:	97
Is there functional bathing space at site?	Yes
Is there hand washing stations with water and soap close to latrines/bathing space?	Yes
How clean you think the site is in terms of waste?	2. Clean



FOOD SECURITY

Do most people have access to functioning market?	Yes
Why people don't have access to market?	None
Have people received food from a distribution at site?	Yes
When was the latest food distribution at this site?	Last 14 days
Do most people have access to farming lands?	Yes
How far is the farming lands?	<1 hr



HEALTH

Availability of healthcare services on site:	No
Number of functioning healthcare facilities:	0
Do people have access to healthcare services:	Yes
Time to reach the nearest health facility:	More than 60 minutes
Why people don't have access to healthcare?	None
Is medicines available for majority of the population:	No
During their pregnancy, are most women seeing a health professional?	Yes
Do populations with HIV know where to go to seek treatment and care?	Yes
Do people know where to go to seek Tuberculosis treatment and care?	Yes
Has cholera been reported at this site since the cyclone?	No
When was the last case reported?	None



EDUCATION

Does the majority of the school age children have access to a functioning school?	Yes
Why school age children don't have access to education facility?	Don't know
Number of school age children attending school:	182
Walking time to the nearest education facility:	More than 60 minutes



MOBILITY

Are the majority of the population living on this site?	Yes
Why is the majority of the population not living on site?	Don't know
Province of Origin:	Zambezia
District of Origin:	Nicoadala
Post of Origin:	Nicoadala
Locality of Origin:	Namacata



PROTECTION

Is there security provider/mechanism that ensure safety of persons at the location?	No
Is there a mechanism for referral for GBV survivors?	No
Is there a support mechanism for psychosocial needs of the population?	No



COMMUNITY ENGAGEMENT

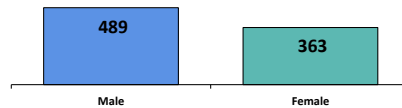
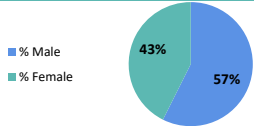
Top 3 ways population communicates with humanitarian partners:	Staff from humanitarian agencies
Top 3 ways humanitarian partners communicates with population:	Staff from humanitarian agencies; Community leader or group; Call centre /hotline

Survey Date: 2019-07-03

Site Location: -19.982222 , 34.149722

Site Information

Site Classification:	Age Range	Male	Female	% Male	% Female	Is there a Site Management Committee at the site?	No
Resettlement Site	< 1	7	22	1%	3%	Is there a Site Management Agency at the site?	Yes
Planned camps	1 - 5	67	45	8%	5%	Name of Site Management Agency	World Vision
2019-04-22	6 - 17	200	148	23%	17%	Is there a service provider contact list?	None
Sofala	18 - 59	185	126	22%	15%	Is the site physically accessible?	Yes
Buzi	60 +	30	22	4%	3%	Site Status:	Open
Estaquinha	*The demographic have been obtained by using the demographic calculation method					Is the site safe and secure?	Yes
Estaquinha							



Households

200

852

Individuals

The information included in this report was collected from 2019-07-01 to 2019-07-08. To access information on IDP population in displacements sites as of today, kindly consult IOM Displacement Movement Tracking - Daily Update [Click here](#)



NEED

First need:	Food
Second need:	Water
Third need:	Household Items (NFI)



VULNERABILITIES

Pregnant women:	25	Elderly without care givers:	15
Breastfeeding mothers:	50	Single female head of household:	25
Mental/Physical disability:	10	Single male headed of household:	25
Chronic diseases:	95	Elderly head of household:	4



LAND TENURE

Number of Household renting land in place of origin:	50
Number of Household owning land in place of origin:	50



SHELTER

Top one NFI need not accessible to IDPs:	Closed containers to transport and /or store water
Top two NFI need not accessible to IDPs:	Items for sleeping (mats, blankets,...)
Top three NFI need not accessible to IDPs:	Cooking items (pots/pans)
Number of Household living outdoors:	0
Number of Household living in emergency shelter:	195
Number of Household living in permanent shelter:	5



WASH

Main source of drinking water:	Open well
Main problem with water:	Flavour/Taste
Average daily water consumption per person:	> 15 ltr
Average wait time for water:	Between 16 and 30 mintes
Number of functional latrines at site:	32
Is there functional bathing space at site?	Yes
Is there hand washing stations with water and soap close to latrines/bathing space?	None
How clean you think the site is in terms of waste?	2. Clean
Do people live in areas where open defecation is frequently visible?	No



FOOD SECURITY

Do most people have access to functioning market?	Yes
Why people don't have access to market?	None
Have people received food from a distribution at site?	Yes
When was the latest food distribution at this site?	More than two weeks
Do most people have access to farming lands?	Yes
How far is the farming lands?	2-3 hrs



HEALTH

Availability of healthcare services on site:	No
Number of functioning healthcare facilities:	0
Do people have access to healthcare services:	Yes
Time to reach the nearest health facility:	16 - 30 minutes
Why people don't have access to healthcare?	None
Is medicines available for majority of the population:	Yes, of good quality and people can afford them
During their pregnancy, are most women seeing a health professional?	Yes
Do populations with HIV know where to go to seek treatment and care?	Yes
Do people know where to go to seek Tuberculosis treatment and care?	Yes
Has cholera been reported at this site since the cyclone?	No
When was the last case reported?	None



EDUCATION

Does the majority of the school age children have access to a functioning school?	Yes
Why school age children don't have access to education facility?	Don't know
Number of school age children attending school:	200
Walking time to the nearest education facility:	16 - 30 minutes



MOBILITY

Are the majority of the population living on this site?	Yes
Why is the majority of the population not living on site?	Don't know
Province of Origin:	Sofala
District of Origin:	Buzi
Post of Origin:	Estaquinha
Locality of Origin:	Estaquinha



PROTECTION

Is there security provider/mechanism that ensure safety of persons at the location?	No
Is there a mechanism for referral for GBV survivors?	No
Is there a support mechanism for psychosocial needs of the population?	No



COMMUNITY ENGAGEMENT

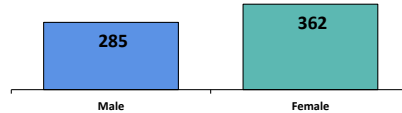
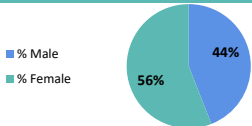
Top 3 ways population communicates with humanitarian partners:	Radio programme in-calls
Top 3 ways humanitarian partners communicates with population:	Radio

Survey Date: 2019-07-03

Site Location: -17.477605 , 37.005752

Site Information

Site Classification:	Age Range	Male	Female	% Male	% Female	Is there a Site Management Committee at the site?
Resettlement Site	< 1	21	36	3%	6%	Yes
Site type:	1 - 5	57	62	9%	10%	Is there a Site Management Agency at the site?
Planned camps	6 - 17	98	93	15%	14%	Yes
Site Opening Date:	18 - 59	83	145	13%	22%	Name of Site Management Agency
2019-03-08	60 +	26	26	4%	4%	None
Province:	*The demographic have been obtained by using the demographic calculation method					Is there a service provider contact list?
Zambezia						Yes
District:						Is the site physically accessible?
Namacurra						Yes
Post:						Site Status:
Namacurra						Open
Locality:						Is the site safe and secure?
Namacurra						Yes



Households

154

647

Individuals

The information included in this report was collected from 2019-07-01 to 2019-07-08. To access information on IDP population in displacements sites as of today, kindly consult IOM Displacement Movement Tracking - Daily Update [Click here](#)



NEED

First need:	Food
Second need:	Shelter
Third need:	Latrines



VULNERABILITIES

Pregnant women:	8	Elderly without care givers:	0
Breastfeeding mothers:	5	Single female head of household:	0
Mental/Physical disability:	3	Single male headed of household:	0
Chronic diseases:	1	Elderly head of household:	0



LAND TENURE

Number of Household renting land in place of origin:	0
Number of Household owning land in place of origin:	0



SHELTER

Top one NFI need not accessible to IDPs:	Mosquito nets
Top two NFI need not accessible to IDPs:	Items for sleeping (mats, blankets,...)
Top three NFI need not accessible to IDPs:	Hygiene products (for personal hygiene)
Number of Household living outdoors:	0
Number of Household living in emergency shelter:	154
Number of Household living in permanent shelter:	0



WASH

Main source of drinking water:	Hand pumps
Main problem with water:	None
Average daily water consumption per person:	> 15 ltr
Average wait time for water:	Between 16 and 30 mintes
Number of functional latrines at site:	6
Is there functional bathing space at site?	Yes
Is there hand washing stations with water and soap close to latrines/bathing space?	Yes
How clean you think the site is in terms of waste?	2. Clean



FOOD SECURITY

Do most people have access to functioning market?	Yes
Why people don't have access to market?	None
Have people received food from a distribution at site?	Yes
When was the latest food distribution at this site?	More than two weeks
Do most people have access to farming lands?	Yes
How far is the farming lands?	1-2 hrs



HEALTH

Availability of healthcare services on site:	Yes
Number of functioning healthcare facilities:	1
Do people have access to healthcare services:	Yes
Time to reach the nearest health facility:	Less than 15 minutes
Why people don't have access to healthcare?	None
Is medicines available for majority of the population:	Yes, of good quality and people can afford them
During their pregnancy, are most women seeing a health professional?	Yes
Do populations with HIV know where to go to seek treatment and care?	Yes
Do people know where to go to seek Tuberculosis treatment and care?	Yes
Has cholera been reported at this site since the cyclone?	No
When was the last case reported?	None



EDUCATION

Does the majority of the school age children have access to a functioning school?	Yes
Why school age children don't have access to education facility?	Don't know
Number of school age children attending school:	154
Walking time to the nearest education facility:	16 - 30 minutes



MOBILITY

Are the majority of the population living on this site?	Yes
Why is the majority of the population not living on site?	Don't know
Province of Origin:	Zambezia
District of Origin:	Namacurra
Post of Origin:	Namacurra
Locality of Origin:	Namacurra



PROTECTION

Is there security provider/mechanism that ensure safety of persons at the location?	No
Is there a mechanism for referral for GBV survivors?	Yes
Is there a support mechanism for psychosocial needs of the population?	No



COMMUNITY ENGAGEMENT

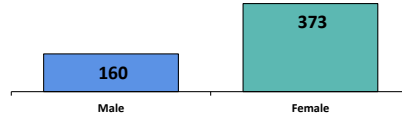
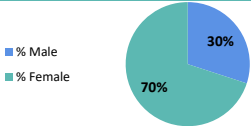
Top 3 ways population communicates with humanitarian partners:	None
Top 3 ways humanitarian partners communicates with population:	Staff from humanitarian agencies; Community volunteer/mobilizers; Local government office

Survey Date: 2019-07-08

Site Location: -20.037347 , 33.336345

Site Information

Site Classification:	Age Range	Male	Female	% Male	% Female	Is there a Site Management Committee at the site?	Yes
Resettlement Site	< 1	0	59	0%	11%	Is there a Site Management Agency at the site?	No
Planned camps	1 - 5	6	49	1%	9%	Name of Site Management Agency	None
2018-03-20	6 - 17	74	99	14%	19%	Is there a service provider contact list?	Yes
Manica	18 - 59	62	117	12%	22%	Is the site physically accessible?	Yes
Sussundenga	60 +	18	49	3%	9%	Site Status:	Open
Dombe	*The demographic have been obtained by using the demographic calculation method					Is the site safe and secure?	Yes
Bunga							



Households

173

533

Individuals

The information included in this report was collected from 2019-07-01 to 2019-07-08. To access information on IDP population in displacements sites as of today, kindly consult IOM Displacement Movement Tracking - Daily Update [Click here](#)



NEED

First need:	Food
Second need:	Shelter
Third need:	Health



VULNERABILITIES

Pregnant women:	0	Elderly without care givers:	7
Breastfeeding mothers:	0	Single female head of household:	5
Mental/Physical disability:	35	Single male headed of household:	0
Chronic diseases:	0	Elderly head of household:	0



LAND TENURE

Number of Household renting land in place of origin:	0
Number of Household owning land in place of origin:	173



SHELTER

Top one NFI need not accessible to IDPs:	Closed containers to transport and /or store water
Top two NFI need not accessible to IDPs:	Shoes and clothes
Top three NFI need not accessible to IDPs:	Items for sleeping (mats, blankets,..)
Number of Household living outdoors:	29
Number of Household living in emergency shelter:	144
Number of Household living in permanent shelter:	10



WASH

Main source of drinking water:	Lagoons and waterways
Main problem with water:	Smell
Average daily water consumption per person:	Unknown
Average wait time for water:	No wait
Number of functional latrines at site:	16
Is there functional bathing space at site?	Yes
Is there hand washing stations with water and soap close to latrines/bathing space?	Yes, but without soap
How clean you think the site is in terms of waste?	2. Clean



FOOD SECURITY

Do most people have access to functioning market?	No
Why people don't have access to market?	Market is too far
Have people received food from a distribution at site?	Yes
When was the latest food distribution at this site?	More than two weeks
Do most people have access to farming lands?	No
How far is the farming lands?	None



HEALTH

Availability of healthcare services on site:	No
Number of functioning healthcare facilities:	0
Do people have access to healthcare services:	No
Time to reach the nearest health facility:	None
Why people don't have access to healthcare?	Facility is too far
Is medicines available for majority of the population:	No
During their pregnancy, are most women seeing a health professional?	No
Do populations with HIV know where to go to seek treatment and care?	No
Do people know where to go to seek Tuberculosis treatment and care?	No
Has cholera been reported at this site since the cyclone?	No
When was the last case reported?	None



EDUCATION

Does the majority of the school age children have access to a functioning school?	Yes
Why school age children don't have access to education facility?	Don't know
Number of school age children attending school:	75
Walking time to the nearest education facility:	Less than 15 minutes



MOBILITY

Are the majority of the population living on this site?	Yes
Why is the majority of the population not living on site?	Don't know
Province of Origin:	Manica
District of Origin:	Sussundenga
Post of Origin:	Dombe
Locality of Origin:	Bunga



PROTECTION

Is there security provider/mechanism that ensure safety of persons at the location?	Yes
Is there a mechanism for referral for GBV survivors?	No
Is there a support mechanism for psychosocial needs of the population?	No



COMMUNITY ENGAGEMENT

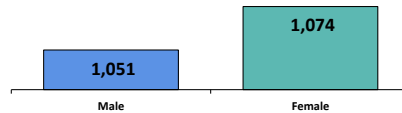
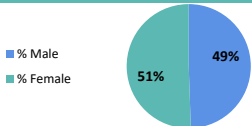
Top 3 ways population communicates with humanitarian partners:	Religious Leader or group; Community leader or group; Local government office
Top 3 ways humanitarian partners communicates with population:	Religious Leader or group; Community leader or group; Local government office

Survey Date: 2019-07-04

Site Location: -19.960833 , 34.299444

Site Information

Site Classification:	Age Range	Male	Female	% Male	% Female	Is there a Site Management Committee at the site?	Yes
Resettlement Site	< 1	23	114	1%	5%	Is there a Site Management Agency at the site?	No
Open air site	1 - 5	91	206	4%	10%	Name of Site Management Agency	None
2019-05-18	6 - 17	91	206	4%	10%	Is there a service provider contact list?	Yes
Sofala	18 - 59	686	457	32%	22%	Is the site physically accessible?	Yes
Buzi	60 +	160	91	8%	4%	Site Status:	Open
Estaquinha	*The demographic have been obtained by using the demographic calculation method					Is the site safe and secure?	Yes
Estaquinha							



Households

421

2,125

Individuals

The information included in this report was collected from 2019-07-01 to 2019-07-08. To access information on IDP population in displacements sites as of today, kindly consult IOM Displacement Movement Tracking - Daily Update [Click here](#)



NEED

First need:	Food
Second need:	Shelter
Third need:	Water



VULNERABILITIES

Pregnant women:	18	Elderly without care givers:	0
Breastfeeding mothers:	64	Single female head of household:	27
Mental/Physical disability:	87	Single male headed of household:	30
Chronic diseases:	158	Elderly head of household:	13



LAND TENURE

Number of Household renting land in place of origin:	0
Number of Household owning land in place of origin:	421



SHELTER

Top one NFI need not accessible to IDPs:	Closed containers to transport and /or store water
Top two NFI need not accessible to IDPs:	Items for sleeping (mats, blankets,...)
Top three NFI need not accessible to IDPs:	Cooking items (pots/pans)
Number of Household living outdoors:	120
Number of Household living in emergency shelter:	291
Number of Household living in permanent shelter:	10



WASH

Main source of drinking water:	Hand pumps
Main problem with water:	None
Average daily water consumption per person:	Unknown
Average wait time for water:	Less than 15 minutes
Number of functional latrines at site:	10
Is there functional bathing space at site?	No
Is there hand washing stations with water and soap close to latrines/bathing space?	None
How clean you think the site is in terms of waste?	3. More or less clean



FOOD SECURITY

Do most people have access to functioning market?	Yes
Why people don't have access to market?	None
Have people received food from a distribution at site?	Yes
When was the latest food distribution at this site?	More than two weeks
Do most people have access to farming lands?	Yes
How far is the farming lands?	<1 hr



HEALTH

Availability of healthcare services on site:	No
Number of functioning healthcare facilities:	0
Do people have access to healthcare services:	Yes
Time to reach the nearest health facility:	31 - 60 minutes
Why people don't have access to healthcare?	None
Is medicines available for majority of the population:	Yes, of good quality and people can afford them
During their pregnancy, are most women seeing a health professional?	Yes
Do populations with HIV know where to go to seek treatment and care?	Yes
Do people know where to go to seek Tuberculosis treatment and care?	Yes
Has cholera been reported at this site since the cyclone?	No
When was the last case reported?	None



EDUCATION

Does the majority of the school age children have access to a functioning school?	Yes
Why school age children don't have access to education facility?	Don't know
Number of school age children attending school:	316
Walking time to the nearest education facility:	16 - 30 minutes



MOBILITY

Are the majority of the population living on this site?	Yes
Why is the majority of the population not living on site?	Don't know
Province of Origin:	Sofala
District of Origin:	Buzi
Post of Origin:	Estaquinha
Locality of Origin:	Estaquinha



PROTECTION

Is there security provider/mechanism that ensure safety of persons at the location?	Yes
Is there a mechanism for referral for GBV survivors?	Yes
Is there a support mechanism for psychosocial needs of the population?	Yes



COMMUNITY ENGAGEMENT

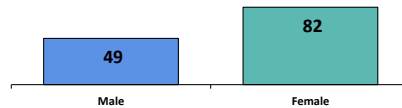
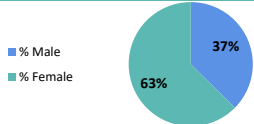
Top 3 ways population communicates with humanitarian partners:	Radio programme in-calls
Top 3 ways humanitarian partners communicates with population:	Radio

Survey Date: 2019-07-05

Site Location: -19.97437 , 33.395309

Site Information

Site Classification:	Age Range	Male	Female	% Male	% Female	Is there a Site Management Committee at the site?	Yes
Resettlement Site	< 1	7	7	5%	5%	Is there a Site Management Agency at the site?	No
Site type: Open air site	1 - 5	3	10	2%	8%	Name of Site Management Agency	None
Site Opening Date: 2019-03-18	6 - 17	10	29	8%	22%	Is there a service provider contact list?	Yes
Province: Manica	18 - 59	29	33	22%	25%	Is the site physically accessible?	Yes
District: Sussundenga	60 +	0	3	0%	2%	Site Status:	Open
Post: Dombe	*The demographic have been obtained by using the demographic calculation method					Is the site safe and secure?	Yes
Locality: Javera							



Households

29

131

Individuals

The information included in this report was collected from 2019-07-01 to 2019-07-08. To access information on IDP population in displacements sites as of today, kindly consult IOM Displacement Movement Tracking - Daily Update [Click here](#)



NEED

First need:	Food
Second need:	Water
Third need:	Shelter



VULNERABILITIES

Pregnant women:	0	Elderly without care givers:	0
Breastfeeding mothers:	0	Single female head of household:	0
Mental/Physical disability:	0	Single male headed of household:	0
Chronic diseases:	0	Elderly head of household:	0



LAND TENURE

Number of Household renting land in place of origin:	0
Number of Household owning land in place of origin:	0



SHELTER

Top one NFI need not accessible to IDPs:	Closed containers to transport and /or store water
Top two NFI need not accessible to IDPs:	Mosquito nets
Top three NFI need not accessible to IDPs:	Items for sleeping (mats, blankets,..)
Number of Household living outdoors:	0
Number of Household living in emergency shelter:	8
Number of Household living in permanent shelter:	0



WASH

Main source of drinking water:	None
Main problem with water:	None
Average daily water consumption per person:	Unknown
Average wait time for water:	No wait
Number of functional latrines at site:	3
Is there functional bathing space at site?	Yes
Is there hand washing stations with water and soap close to latrines/bathing space?	Yes, but without soap
How clean you think the site is in terms of waste?	2. Clean



FOOD SECURITY

Do most people have access to functioning market?	No
Why people don't have access to market?	Market does not exist
Have people received food from a distribution at site?	No
When was the latest food distribution at this site?	None
Do most people have access to farming lands?	No
How far is the farming lands?	None



HEALTH

Availability of healthcare services on site:	No
Number of functioning healthcare facilities:	0
Do people have access to healthcare services:	No
Time to reach the nearest health facility:	None
Why people don't have access to healthcare?	Facility does not exist
Is medicines available for majority of the population:	No
During their pregnancy, are most women seeing a health professional?	No
Do populations with HIV know where to go to seek treatment and care?	Unknown
Do people know where to go to seek Tuberculosis treatment and care?	Unknown
Has cholera been reported at this site since the cyclone?	No
When was the last case reported?	None



EDUCATION

Does the majority of the school age children have access to a functioning school?	Yes
Why school age children don't have access to education facility?	Don't know
Number of school age children attending school:	None
Walking time to the nearest education facility:	31 - 60 minutes



MOBILITY

Are the majority of the population living on this site?	Yes
Why is the majority of the population not living on site?	Don't know
Province of Origin:	Manica
District of Origin:	Sussundenga
Post of Origin:	Dombe
Locality of Origin:	Muoco



PROTECTION

Is there security provider/mechanism that ensure safety of persons at the location?	No
Is there a mechanism for referral for GBV survivors?	No
Is there a support mechanism for psychosocial needs of the population?	No



COMMUNITY ENGAGEMENT

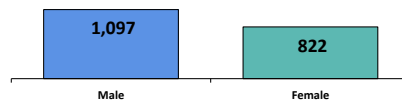
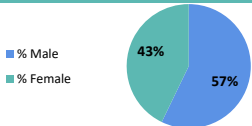
Top 3 ways population communicates with humanitarian partners:	Staff from humanitarian agencies; Community leader or group; Local government office
Top 3 ways humanitarian partners communicates with population:	Staff from humanitarian agencies; Community leader or group; Local government office

Survey Date: 2019-07-04

Site Location: -19.873088 , 33.889818

Site Information

Site Classification:	Age Range	Male	Female	% Male	% Female	Is there a Site Management Committee at the site?	No
Resettlement Site	< 1	55	82	3%	4%	Is there a Site Management Agency at the site?	No
Planned camps	1 - 5	192	219	10%	11%	Name of Site Management Agency	None
2019-05-13	6 - 17	480	192	25%	10%	Is there a service provider contact list?	None
Sofala	18 - 59	315	288	16%	15%	Is the site physically accessible?	Limited access (by foot only or only small)
Chibabava	60 +	55	41	3%	2%	Site Status:	Open
Goonda	*The demographic have been obtained by using the demographic calculation method					Is the site safe and secure?	Yes
Hamamba							



Households

384

1,919

Individuals

The information included in this report was collected from 2019-07-01 to 2019-07-08. To access information on IDP population in displacements sites as of today, kindly consult IOM Displacement Movement Tracking - Daily Update [Click here](#)



NEED

First need:	Water
Second need:	Education
Third need:	Health



VULNERABILITIES

Pregnant women:	18	Elderly without care givers:	0
Breastfeeding mothers:	34	Single female head of household:	163
Mental/Physical disability:	58	Single male headed of household:	15
Chronic diseases:	22	Elderly head of household:	34



LAND TENURE

Number of Household renting land in place of origin:	0
Number of Household owning land in place of origin:	380



SHELTER

Top one NFI need not accessible to IDPs:	Shoes and clothes
Top two NFI need not accessible to IDPs:	Items for sleeping (mats, blankets,...)
Top three NFI need not accessible to IDPs:	Cooking items (pots/pans)
Number of Household living outdoors:	0
Number of Household living in emergency shelter:	380
Number of Household living in permanent shelter:	10



WASH

Main source of drinking water:	Open well
Main problem with water:	Solid/Dirt
Average daily water consumption per person:	> 15 ltr
Average wait time for water:	More than 60 minutes
Number of functional latrines at site:	0
Is there functional bathing space at site?	No
Is there hand washing stations with water and soap close to latrines/bathing space?	None
How clean you think the site is in terms of waste?	3. More or less clean



FOOD SECURITY

Do most people have access to functioning market?	No
Why people don't have access to market?	No money to purchase items
Have people received food from a distribution at site?	Yes
When was the latest food distribution at this site?	Last 14 days
Do most people have access to farming lands?	Yes
How far is the farming lands?	2-3 hrs



HEALTH

Availability of healthcare services on site:	No
Number of functioning healthcare facilities:	0
Do people have access to healthcare services:	Yes
Time to reach the nearest health facility:	More than 60 minutes
Why people don't have access to healthcare?	None
Is medicines available for majority of the population:	No
During their pregnancy, are most women seeing a health professional?	Yes
Do populations with HIV know where to go to seek treatment and care?	Yes
Do people know where to go to seek Tuberculosis treatment and care?	Yes
Has cholera been reported at this site since the cyclone?	No
When was the last case reported?	None



EDUCATION

Does the majority of the school age children have access to a functioning school?	Yes
Why school age children don't have access to education facility?	Don't know
Number of school age children attending school:	273
Walking time to the nearest education facility:	More than 60 minutes



MOBILITY

Are the majority of the population living on this site?	Yes
Why is the majority of the population not living on site?	Don't know
Province of Origin:	Sofala
District of Origin:	Chibabava
Post of Origin:	Goonda
Locality of Origin:	Hamamba



PROTECTION

Is there security provider/mechanism that ensure safety of persons at the location?	No
Is there a mechanism for referral for GBV survivors?	No
Is there a support mechanism for psychosocial needs of the population?	No



COMMUNITY ENGAGEMENT

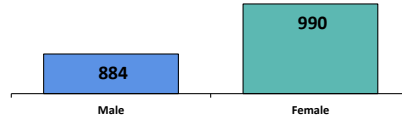
Top 3 ways population communicates with humanitarian partners:	Religious Leader or group; Community leader or group; Local government office
Top 3 ways humanitarian partners communicates with population:	Community leader or group; Community volunteer/mobilizers; Local government office

Survey Date: 2019-07-02

Site Location: -17.285767 , 37.518433

Site Information

Site Classification:	Age Range	Male	Female	% Male	% Female	Is there a Site Management Committee at the site?	Yes
Resettlement Site	< 1	35	18	2%	1%	Is there a Site Management Agency at the site?	Yes
Site type: Planned camps	1 - 5	124	212	7%	11%	Name of Site Management Agency	None
Site Opening Date: 2015-02-01	6 - 17	389	389	21%	21%	Is there a service provider contact list?	Yes
Province: Zambezia	18 - 59	336	371	18%	20%	Is the site physically accessible?	Yes
District: Maganja Da Costa	60 +	0	0	0%	0%	Site Status:	Open
Post: Maganja	*The demographic have been obtained by using the demographic calculation method					Is the site safe and secure?	Yes
Locality: Bala							



Households

500

1,874

Individuals

The information included in this report was collected from 2019-07-01 to 2019-07-08. To access information on IDP population in displacements sites as of today, kindly consult IOM Displacement Movement Tracking - Daily Update [Click here](#)



NEED

First need: Shelter
Second need: Food
Third need: Household Items (NFI)



VULNERABILITIES

Pregnant women: 27
Breastfeeding mothers: 17
Mental/Physical disability: 18
Chronic diseases: 0
Elderly without care givers: 0
Single female head of household: 0
Single male headed of household: 0
Elderly head of household: 38



LAND TENURE

Number of Household renting land in place of origin: 0
Number of Household owning land in place of origin: 500



SHELTER

Top one NFI need not accessible to IDPs: Shoes and clothes
Top two NFI need not accessible to IDPs: Agriculture inputs
Top three NFI need not accessible to IDPs:
Number of Household living outdoors: 0
Number of Household living in emergency shelter: 500
Number of Household living in permanent shelter: 0



WASH

Main source of drinking water: Hand pumps
Main problem with water: None
Average daily water consumption per person: > 15 ltr
Average wait time for water: Between 16 and 30 mintes
Number of functional latrines at site: 292
Is there functional bathing space at site? Yes
Is there hand washing stations with water and soap close to latrines/bathing space? Yes
How clean you think the site is in terms of waste? 2. Clean



FOOD SECURITY

Do most people have access to functioning market? Yes
Why people don't have access to market? None
Have people received food from a distribution at site? Yes
When was the latest food distribution at this site? More than two weeks
Do most people have access to farming lands? Yes
How far is the farming lands? 2-3 hrs



HEALTH

Availability of healthcare services on site: No
Number of functioning healthcare facilities: 0
Do people have access to healthcare services: Yes
Time to reach the nearest health facility: 16 - 30 minutes
Why people don't have access to healthcare? None
Is medicines available for majority of the population: Yes, of good quality and people can afford them
During their pregnancy, are most women seeing a health professional? Yes
Do populations with HIV know where to go to seek treatment and care? Yes
Do people know where to go to seek Tuberculosis treatment and care? Yes
Has cholera been reported at this site since the cyclone? No
When was the last case reported? None



EDUCATION

Does the majority of the school age children have access to a functioning school? Yes
Why school age children don't have access to education facility? Don't know
Number of school age children attending school: 500
Walking time to the nearest education facility: 16 - 30 minutes



MOBILITY

Are the majority of the population living on this site? Yes
Why is the majority of the population not living on site? Don't know
Province of Origin: Zambezia
District of Origin: Maganja Da Costa
Post of Origin: Maganja
Locality of Origin: Bala



PROTECTION

Is there security provider/mechanism that ensure safety of persons at the location? No
Is there a mechanism for referral for GBV survivors? No
Is there a support mechanism for psychosocial needs of the population? No



COMMUNITY ENGAGEMENT

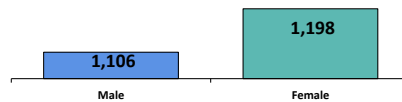
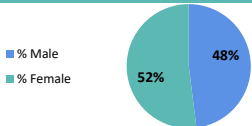
Top 3 ways population communicates with humanitarian partners: None
Top 3 ways humanitarian partners communicates with population: Community leader or group; Call centre /hotline; Local government office

Survey Date: 2019-07-05

Site Location: -19.838 , 33.9193

Site Information

Site Classification:	Age Range	Male	Female	% Male	% Female	Is there a Site Management Committee at the site?	No
Resettlement Site	< 1	145	123	6%	5%	Is there a Site Management Agency at the site?	No
Planned camps	1 - 5	190	269	8%	12%	Name of Site Management Agency	None
2019-05-01	6 - 17	380	336	16%	15%	Is there a service provider contact list?	None
Sofala	18 - 59	313	392	14%	17%	Is the site physically accessible?	Yes
Chibabava	60 +	78	78	3%	3%	Site Status:	Open
Goonda	*The demographic have been obtained by using the demographic calculation method					Is the site safe and secure?	Yes
Mutindiri							



Households

461

2,304

Individuals

The information included in this report was collected from 2019-07-01 to 2019-07-08. To access information on IDP population in displacements sites as of today, kindly consult IOM Displacement Movement Tracking - Daily Update [Click here](#)



NEED

First need:	Food
Second need:	Latrines
Third need:	Water



VULNERABILITIES

Pregnant women:	45	Elderly without care givers:	25
Breastfeeding mothers:	59	Single female head of household:	157
Mental/Physical disability:	69	Single male headed of household:	25
Chronic diseases:	135	Elderly head of household:	60



LAND TENURE

Number of Household renting land in place of origin:	0
Number of Household owning land in place of origin:	461



SHELTER

Top one NFI need not accessible to IDPs:	Closed containers to transport and /or store water
Top two NFI need not accessible to IDPs:	Agriculture inputs
Top three NFI need not accessible to IDPs:	
Number of Household living outdoors:	0
Number of Household living in emergency shelter:	461
Number of Household living in permanent shelter:	1



WASH

Main source of drinking water:	Hand pumps
Main problem with water:	Solid/Dirt
Average daily water consumption per person:	> 15 ltr
Average wait time for water:	More than 60 minutes
Number of functional latrines at site:	0
Is there functional bathing space at site?	No
Is there hand washing stations with water and soap close to latrines/bathing space?	None
How clean you think the site is in terms of waste?	3. More or less clean



FOOD SECURITY

Do most people have access to functioning market?	No
Why people don't have access to market?	Market is not accessible
Have people received food from a distribution at site?	Yes
When was the latest food distribution at this site?	Last 7 days
Do most people have access to farming lands?	Yes
How far is the farming lands?	2-3 hrs



HEALTH

Availability of healthcare services on site:	No
Number of functioning healthcare facilities:	0
Do people have access to healthcare services:	Yes
Time to reach the nearest health facility:	More than 60 minutes
Why people don't have access to healthcare?	None
Is medicines available for majority of the population:	No
During their pregnancy, are most women seeing a health professional?	Yes
Do populations with HIV know where to go to seek treatment and care?	Yes
Do people know where to go to seek Tuberculosis treatment and care?	Yes
Has cholera been reported at this site since the cyclone?	No
When was the last case reported?	None



EDUCATION

Does the majority of the school age children have access to a functioning school?	Yes
Why school age children don't have access to education facility?	Don't know
Number of school age children attending school:	360
Walking time to the nearest education facility:	More than 60 minutes



MOBILITY

Are the majority of the population living on this site?	No
Why is the majority of the population not living on site?	Lack of humanitarian assistance
Province of Origin:	Sofala
District of Origin:	Chibabava
Post of Origin:	Goonda
Locality of Origin:	Mutindiri



PROTECTION

Is there security provider/mechanism that ensure safety of persons at the location?	No
Is there a mechanism for referral for GBV survivors?	No
Is there a support mechanism for psychosocial needs of the population?	No



COMMUNITY ENGAGEMENT

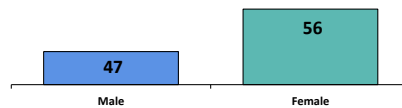
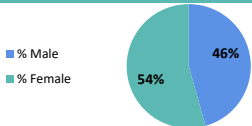
Top 3 ways population communicates with humanitarian partners:	Community leader or group; Community volunteer/mobilizers; Local government office
Top 3 ways humanitarian partners communicates with population:	Community leader or group; Community volunteer/mobilizers; Local government office

Survey Date: 2019-07-04

Site Location: -20.104787 , 33.298991

Site Information

Site Classification:	Age Range	Male	Female	% Male	% Female	Is there a Site Management Committee at the site?	Yes
Resettlement Site	< 1	4	4	4%	4%	Is there a Site Management Agency at the site?	No
Planned camps	1 - 5	8	11	8%	11%	Name of Site Management Agency	None
2019-03-17	6 - 17	18	18	17%	17%	Is there a service provider contact list?	Yes
Manica	18 - 59	16	20	16%	19%	Is the site physically accessible?	Limited access (by foot only or only small)
Sussundenga	60 +	1	3	1%	3%	Site Status:	Open
Dombe	*The demographic have been obtained by using the demographic calculation method					Is the site safe and secure?	Yes
Bunga							



Households

20

103

Individuals

The information included in this report was collected from 2019-07-01 to 2019-07-08. To access information on IDP population in displacements sites as of today, kindly consult IOM Displacement Movement Tracking - Daily Update [Click here](#)



NEED

First need:	Water
Second need:	Shelter
Third need:	Health



VULNERABILITIES

Pregnant women:	0	Elderly without care givers:	0
Breastfeeding mothers:	0	Single female head of household:	0
Mental/Physical disability:	0	Single male headed of household:	0
Chronic diseases:	0	Elderly head of household:	0



LAND TENURE

Number of Household renting land in place of origin:	0
Number of Household owning land in place of origin:	20



SHELTER

Top one NFI need not accessible to IDPs:	Closed containers to transport and /or store water
Top two NFI need not accessible to IDPs:	Items for sleeping (mats, blankets,...)
Top three NFI need not accessible to IDPs:	Cooking items (pots/pans)
Number of Household living outdoors:	0
Number of Household living in emergency shelter:	0
Number of Household living in permanent shelter:	0



WASH

Main source of drinking water:	Lagoons and waterways
Main problem with water:	Solid/Dirt
Average daily water consumption per person:	Unknown
Average wait time for water:	No wait
Number of functional latrines at site:	0
Is there functional bathing space at site?	No
Is there hand washing stations with water and soap close to latrines/bathing space?	None
How clean you think the site is in terms of waste?	4. Dirty



FOOD SECURITY

Do most people have access to functioning market?	No
Why people don't have access to market?	Market does not exist
Have people received food from a distribution at site?	No
When was the latest food distribution at this site?	None
Do most people have access to farming lands?	No
How far is the farming lands?	None



HEALTH

Availability of healthcare services on site:	No
Number of functioning healthcare facilities:	0
Do people have access to healthcare services:	No
Time to reach the nearest health facility:	None
Why people don't have access to healthcare?	None
Is medicines available for majority of the population:	No
During their pregnancy, are most women seeing a health professional?	Do not know/no answer
Do populations with HIV know where to go to seek treatment and care?	Unknown
Do people know where to go to seek Tuberculosis treatment and care?	No
Has cholera been reported at this site since the cyclone?	No
When was the last case reported?	None



EDUCATION

Does the majority of the school age children have access to a functioning school?	No
Why school age children don't have access to education facility?	Don't know
Number of school age children attending school:	None
Walking time to the nearest education facility:	None



MOBILITY

Are the majority of the population living on this site?	No
Why is the majority of the population not living on site?	Lack of humanitarian assistance; Lack of services; Lack of livelihood
Province of Origin:	Manica
District of Origin:	Sussundenga
Post of Origin:	Dombe
Locality of Origin:	Bunga



PROTECTION

Is there security provider/mechanism that ensure safety of persons at the location?	No
Is there a mechanism for referral for GBV survivors?	No
Is there a support mechanism for psychosocial needs of the population?	No



COMMUNITY ENGAGEMENT

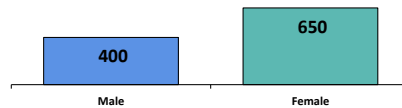
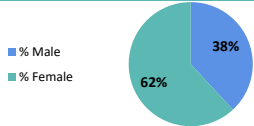
Top 3 ways population communicates with humanitarian partners:	Staff from humanitarian agencies; Community leader or group; Local government office
Top 3 ways humanitarian partners communicates with population:	Staff from humanitarian agencies; Community leader or group; Local government office

Survey Date: 2019-07-05

Site Location: -19.962962 , 33.475968

Site Information

Site Classification:	Age Range	Male	Female	% Male	% Female	Is there a Site Management Committee at the site?	Yes
Resettlement Site	< 1	52	78	5%	7%	Is there a Site Management Agency at the site?	Yes
Site type:	1 - 5	113	156	11%	15%	Name of Site Management Agency	None
Site Opening Date:	6 - 17	61	165	6%	16%	Is there a service provider contact list?	Yes
Province:	18 - 59	148	208	14%	20%	Is the site physically accessible?	Yes
District:	60 +	26	43	2%	4%	Site Status:	Open
Post:	*The demographic have been obtained by using the demographic calculation method					Is the site safe and secure?	Yes
Locality:	Mabaia						



Households

134

1,050

Individuals

The information included in this report was collected from 2019-07-01 to 2019-07-08. To access information on IDP population in displacements sites as of today, kindly consult IOM Displacement Movement Tracking - Daily Update [Click here](#)



NEED

First need:	Food
Second need:	Shelter
Third need:	Health



VULNERABILITIES

Pregnant women:	0	Elderly without care givers:	0
Breastfeeding mothers:	0	Single female head of household:	0
Mental/Physical disability:	0	Single male headed of household:	0
Chronic diseases:	0	Elderly head of household:	0



LAND TENURE

Number of Household renting land in place of origin:	0
Number of Household owning land in place of origin:	0



SHELTER

Top one NFI need not accessible to IDPs:	Mosquito nets
Top two NFI need not accessible to IDPs:	
Top three NFI need not accessible to IDPs:	
Number of Household living outdoors:	0
Number of Household living in emergency shelter:	0
Number of Household living in permanent shelter:	0



WASH

Main source of drinking water:	Hand pumps
Main problem with water:	Smell
Average daily water consumption per person:	5 - 10 ltr
Average wait time for water:	No wait
Number of functional latrines at site:	25
Is there functional bathing space at site?	No
Is there hand washing stations with water and soap close to latrines/bathing space?	Yes
How clean you think the site is in terms of waste?	2. Clean
Do people live in areas where open defecation is frequently visible?	No



FOOD SECURITY

Do most people have access to functioning market?	No
Why people don't have access to market?	Market is not accessible
Have people received food from a distribution at site?	Yes
When was the latest food distribution at this site?	More than two weeks
Do most people have access to farming lands?	No
How far is the farming lands?	None



HEALTH

Availability of healthcare services on site:	No
Number of functioning healthcare facilities:	0
Do people have access to healthcare services:	No
Time to reach the nearest health facility:	None
Why people don't have access to healthcare?	Facility is not physically accessible
Is medicines available for majority of the population:	Do not know/ No answer
During their pregnancy, are most women seeing a health professional?	No
Do populations with HIV know where to go to seek treatment and care?	Unknown
Do people know where to go to seek Tuberculosis treatment and care?	Yes
Has cholera been reported at this site since the cyclone?	No
When was the last case reported?	None



EDUCATION

Does the majority of the school age children have access to a functioning school?	No
Why school age children don't have access to education facility?	Facility is not func
Number of school age children attending school:	None
Walking time to the nearest education facility:	None



MOBILITY

Are the majority of the population living on this site?	Yes
Why is the majority of the population not living on site?	Don't know
Province of Origin:	Manica
District of Origin:	Sussundenga
Post of Origin:	Dombe
Locality of Origin:	Mabaia



PROTECTION

Is there security provider/mechanism that ensure safety of persons at the location?	Yes
Is there a mechanism for referral for GBV survivors?	Yes
Is there a support mechanism for psychosocial needs of the population?	Yes



COMMUNITY ENGAGEMENT

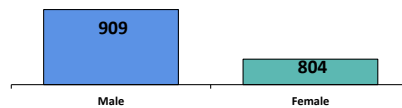
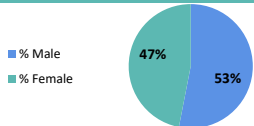
Top 3 ways population communicates with humanitarian partners:	Community leader or group; Community volunteer/mobilizers; Local government office
Top 3 ways humanitarian partners communicates with population:	Religious Leader or group; Community leader or group; Local government office

Survey Date: 2019-07-05

Site Location: -19.974299 , 33.395116

Site Information

Site Classification:	Age Range	Male	Female	% Male	% Female	Is there a Site Management Committee at the site?	Yes
Resettlement Site	< 1	190	106	11%	6%	Is there a Site Management Agency at the site?	No
Planned camps	1 - 5	212	169	12%	10%	Name of Site Management Agency	None
2019-04-19	6 - 17	190	127	11%	7%	Is there a service provider contact list?	Yes
Manica	18 - 59	317	402	19%	23%	Is the site physically accessible?	Yes
Sussundenga	60 +	0	0	0%	0%	Site Status:	Open
Dombe	*The demographic have been obtained by using the demographic calculation method					Is the site safe and secure?	Yes
Matacara							



Households

398

1,713

Individuals

The information included in this report was collected from 2019-07-01 to 2019-07-08. To access information on IDP population in displacements sites as of today, kindly consult IOM Displacement Movement Tracking - Daily Update [Click here](#)



NEED

First need:	Food
Second need:	Water
Third need:	Health



VULNERABILITIES

Pregnant women:	0	Elderly without care givers:	0
Breastfeeding mothers:	0	Single female head of household:	0
Mental/Physical disability:	0	Single male headed of household:	0
Chronic diseases:	0	Elderly head of household:	0



LAND TENURE

Number of Household renting land in place of origin:	0
Number of Household owning land in place of origin:	398



SHELTER

Top one NFI need not accessible to IDPs:	Closed containers to transport and /or store water
Top two NFI need not accessible to IDPs:	Cooking items (pots/pans)
Top three NFI need not accessible to IDPs:	Soap/detergent for washing clothes
Number of Household living outdoors:	0
Number of Household living in emergency shelter:	398
Number of Household living in permanent shelter:	0



WASH

Main source of drinking water:	Protected well
Main problem with water:	Long waiting time (queues)
Average daily water consumption per person:	> 15 ltr
Average wait time for water:	Between 16 and 30 mintes
Number of functional latrines at site:	58
Is there functional bathing space at site?	Yes
Is there hand washing stations with water and soap close to latrines/bathing space?	Yes, but without soap
How clean you think the site is in terms of waste?	2. Clean
Do people live in areas where open defecation is frequently visible?	No



FOOD SECURITY

Do most people have access to functioning market?	No
Why people don't have access to market?	Market does not exist
Have people received food from a distribution at site?	Yes
When was the latest food distribution at this site?	More than two weeks
Do most people have access to farming lands?	Yes
How far is the farming lands?	2-3 hrs



HEALTH

Availability of healthcare services on site:	Yes
Number of functioning healthcare facilities:	1
Do people have access to healthcare services:	Yes
Time to reach the nearest health facility:	31 - 60 minutes
Why people don't have access to healthcare?	None
Is medicines available for majority of the population:	Do not know/ No answer
During their pregnancy, are most women seeing a health professional?	Yes
Do populations with HIV know where to go to seek treatment and care?	Yes
Do people know where to go to seek Tuberculosis treatment and care?	Yes
Has cholera been reported at this site since the cyclone?	No
When was the last case reported?	None



EDUCATION

Does the majority of the school age children have access to a functioning school?	Yes
Why school age children don't have access to education facility?	Don't know
Number of school age children attending school:	None
Walking time to the nearest education facility:	31 - 60 minutes



MOBILITY

Are the majority of the population living on this site?	Yes
Why is the majority of the population not living on site?	Don't know
Province of Origin:	Manica
District of Origin:	Sussundenga
Post of Origin:	Dombe
Locality of Origin:	Matacara



PROTECTION

Is there security provider/mechanism that ensure safety of persons at the location?	Yes
Is there a mechanism for referral for GBV survivors?	Unknown
Is there a support mechanism for psychosocial needs of the population?	No



COMMUNITY ENGAGEMENT

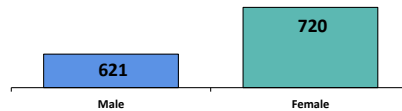
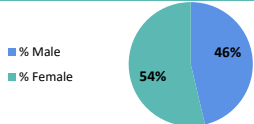
Top 3 ways population communicates with humanitarian partners:	Staff from humanitarian agencies; Community leader or group; Local government office
Top 3 ways humanitarian partners communicates with population:	Staff from humanitarian agencies; Community leader or group; Local government office

Survey Date: 2019-07-02

Site Location: -19.99107, 33.353448

Site Information

Site Classification:	Age Range	Male	Female	% Male	% Female	Is there a Site Management Committee at the site?
Resettlement Site	< 1	99	45	7%	3%	Yes
Site type:	1 - 5	72	144	5%	11%	Is there a Site Management Agency at the site?
Planned camps	6 - 17	198	234	15%	17%	No
Site Opening Date:	18 - 59	252	297	19%	22%	Name of Site Management Agency
2019-05-22	60 +	0	0	0%	0%	None
Province:	*The demographic have been obtained by using the demographic calculation method					Is there a service provider contact list?
Manica						Yes
District:						Is the site physically accessible?
Sussundenga						Yes
Post:						Site Status:
Dombe						Open
Locality:						Is the site safe and secure?
Muoco						Yes



Households

174

1,341

Individuals

The information included in this report was collected from 2019-07-01 to 2019-07-08. To access information on IDP population in displacements sites as of today, kindly consult IOM Displacement Movement Tracking - Daily Update [Click here](#)



NEED

First need:	Food
Second need:	Water
Third need:	Health



VULNERABILITIES

Pregnant women:	0	Elderly without care givers:	0
Breastfeeding mothers:	0	Single female head of household:	0
Mental/Physical disability:	0	Single male headed of household:	0
Chronic diseases:	0	Elderly head of household:	0



LAND TENURE

Number of Household renting land in place of origin:	0
Number of Household owning land in place of origin:	174



SHELTER

Top one NFI need not accessible to IDPs:	Shoes and clothes
Top two NFI need not accessible to IDPs:	Hygiene products (for personal hygiene)
Top three NFI need not accessible to IDPs:	Soap/detergent for washing clothes
Number of Household living outdoors:	0
Number of Household living in emergency shelter:	174
Number of Household living in permanent shelter:	174



WASH

Main source of drinking water:	Hand pumps
Main problem with water:	Long distance
Average daily water consumption per person:	> 15 ltr
Average wait time for water:	More than 60 minutes
Number of functional latrines at site:	47
Is there functional bathing space at site?	Yes
Is there hand washing stations with water and soap close to latrines/bathing space?	Yes, but without soap
How clean you think the site is in terms of waste?	2. Clean



FOOD SECURITY

Do most people have access to functioning market?	No
Why people don't have access to market?	Items sold are too expensive
Have people received food from a distribution at site?	Yes
When was the latest food distribution at this site?	Last 14 days
Do most people have access to farming lands?	Yes
How far is the farming lands?	2-3 hrs



HEALTH

Availability of healthcare services on site:	No
Number of functioning healthcare facilities:	0
Do people have access to healthcare services:	No
Time to reach the nearest health facility:	None
Why people don't have access to healthcare?	Facility does not exist
Is medicines available for majority of the population:	No
During their pregnancy, are most women seeing a health professional?	Do not know/no answer
Do populations with HIV know where to go to seek treatment and care?	Unknown
Do people know where to go to seek Tuberculosis treatment and care?	Unknown
Has cholera been reported at this site since the cyclone?	No
When was the last case reported?	None



EDUCATION

Does the majority of the school age children have access to a functioning school?	Yes
Why school age children don't have access to education facility?	Don't know
Number of school age children attending school:	None
Walking time to the nearest education facility:	16 - 30 minutes



MOBILITY

Are the majority of the population living on this site?	Yes
Why is the majority of the population not living on site?	Don't know
Province of Origin:	Manica
District of Origin:	Sussundenga
Post of Origin:	Dombe
Locality of Origin:	Muoco



PROTECTION

Is there security provider/mechanism that ensure safety of persons at the location?	Yes
Is there a mechanism for referral for GBV survivors?	Unknown
Is there a support mechanism for psychosocial needs of the population?	No



COMMUNITY ENGAGEMENT

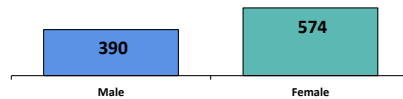
Top 3 ways population communicates with humanitarian partners:	Staff from humanitarian agencies; Community volunteer/mobilizers; Local government office
Top 3 ways humanitarian partners communicates with population:	Radio; Staff from humanitarian agencies; Local government office

Survey Date: 2019-07-03

Site Location: -19.98368 , 33.39365

Site Information

Site Classification:	Age Range	Male	Female	% Male	% Female	Is there a Site Management Committee at the site?	Yes
Resettlement Site	< 1	17	83	2%	9%	Is there a Site Management Agency at the site?	No
Planned camps	1 - 5	66	91	7%	9%	Name of Site Management Agency	None
2019-04-09	6 - 17	108	175	11%	18%	Is there a service provider contact list?	Yes
Manica	18 - 59	191	208	20%	22%	Is the site physically accessible?	Limited access (by foot only or only small)
Sussundenga	60 +	8	17	1%	2%	Site Status:	Open
Dombe	*The demographic have been obtained by using the demographic calculation method					Is the site safe and secure?	Yes
Javera							



Households

286

964

Individuals

The information included in this report was collected from 2019-07-01 to 2019-07-08. To access information on IDP population in displacements sites as of today, kindly consult IOM Displacement Movement Tracking - Daily Update [Click here](#)



NEED

First need:	Food
Second need:	Water
Third need:	Shelter



VULNERABILITIES

Pregnant women:	0	Elderly without care givers:	0
Breastfeeding mothers:	0	Single female head of household:	0
Mental/Physical disability:	0	Single male headed of household:	0
Chronic diseases:	0	Elderly head of household:	0



LAND TENURE

Number of Household renting land in place of origin:	0
Number of Household owning land in place of origin:	286



SHELTER

Top one NFI need not accessible to IDPs:	Shoes and clothes
Top two NFI need not accessible to IDPs:	Mosquito nets
Top three NFI need not accessible to IDPs:	Cooking items (pots/pans)
Number of Household living outdoors:	0
Number of Household living in emergency shelter:	286
Number of Household living in permanent shelter:	0



WASH

Main source of drinking water:	Hand pumps
Main problem with water:	Flavour/Taste
Average daily water consumption per person:	> 15 ltr
Average wait time for water:	Between 31 and 60 minutes
Number of functional latrines at site:	3
Is there functional bathing space at site?	Yes
Is there hand washing stations with water and soap close to latrines/bathing space?	Yes, but without soap
How clean you think the site is in terms of waste?	3. More or less clean



FOOD SECURITY

Do most people have access to functioning market?	No
Why people don't have access to market?	Market does not exist
Have people received food from a distribution at site?	Yes
When was the latest food distribution at this site?	More than two weeks
Do most people have access to farming lands?	No
How far is the farming lands?	None



HEALTH

Availability of healthcare services on site:	No
Number of functioning healthcare facilities:	0
Do people have access to healthcare services:	No
Time to reach the nearest health facility:	None
Why people don't have access to healthcare?	Facility does not exist
Is medicines available for majority of the population:	No
During their pregnancy, are most women seeing a health professional?	No
Do populations with HIV know where to go to seek treatment and care?	No
Do people know where to go to seek Tuberculosis treatment and care?	No
Has cholera been reported at this site since the cyclone?	No
When was the last case reported?	None



EDUCATION

Does the majority of the school age children have access to a functioning school?	Yes
Why school age children don't have access to education facility?	Don't know
Number of school age children attending school:	None
Walking time to the nearest education facility:	31 - 60 minutes



MOBILITY

Are the majority of the population living on this site?	Yes
Why is the majority of the population not living on site?	Don't know
Province of Origin:	Manica
District of Origin:	Sussundenga
Post of Origin:	Dombe
Locality of Origin:	Mabaia



PROTECTION

Is there security provider/mechanism that ensure safety of persons at the location?	Yes
Is there a mechanism for referral for GBV survivors?	Unknown
Is there a support mechanism for psychosocial needs of the population?	No



COMMUNITY ENGAGEMENT

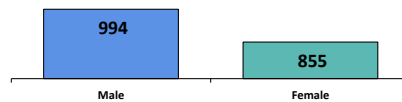
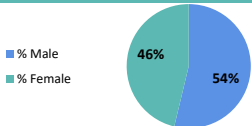
Top 3 ways population communicates with humanitarian partners:	Staff from humanitarian agencies; Community leader or group; Local government office
Top 3 ways humanitarian partners communicates with population:	Staff from humanitarian agencies; Community leader or group; Local government office

Survey Date: 2019-07-02

Site Location: -19.643685 , 34.724837

Site Information

Site Classification:	Age Range	Male	Female	% Male	% Female	Is there a Site Management Committee at the site?	Yes
Resettlement Site	< 1	70	52	4%	3%	Is there a Site Management Agency at the site?	Yes
Site type: Planned camps	1 - 5	209	140	11%	8%	Name of Site Management Agency	INGC
Site Opening Date: 2019-04-27	6 - 17	558	314	30%	17%	Is there a service provider contact list?	Yes
Province: Sofala	18 - 59	105	262	6%	14%	Is the site physically accessible?	Yes
District: Dondo	60 +	52	87	3%	5%	Site Status:	Open
Post: Dondo	*The demographic have been obtained by using the demographic calculation method					Is the site safe and secure?	Yes
Locality: Mandruzi							


Households
375
1,849
Individuals

 The information included in this report was collected from 2019-07-01 to 2019-07-08. To access information on IDP population in displacements sites as of today, kindly consult IOM Displacement Movement Tracking - Daily Update [Click here](#)

NEED

First need:	Food
Second need:	Shelter
Third need:	Household Items (NFI)


VULNERABILITIES

Pregnant women:	0	Elderly without care givers:	0
Breastfeeding mothers:	4	Single female head of household:	0
Mental/Physical disability:	0	Single male headed of household:	0
Chronic diseases:	0	Elderly head of household:	0


LAND TENURE

Number of Household renting land in place of origin:	375
Number of Household owning land in place of origin:	0


SHELTER

Top one NFI need not accessible to IDPs:	Shoes and clothes
Top two NFI need not accessible to IDPs:	Items for sleeping (mats, blankets,...)
Top three NFI need not accessible to IDPs:	Cooking items (pots/pans)
Number of Household living outdoors:	0
Number of Household living in emergency shelter:	375
Number of Household living in permanent shelter:	375


WASH

Main source of drinking water:	Bottled water
Main problem with water:	None
Average daily water consumption per person:	Unknown
Average wait time for water:	No wait
Number of functional latrines at site:	60
Is there functional bathing space at site?	Yes
Is there hand washing stations with water and soap close to latrines/bathing space?	Yes
How clean you think the site is in terms of waste?	2. Clean


FOOD SECURITY

Do most people have access to functioning market?	No
Why people don't have access to market?	Market does not exist
Have people received food from a distribution at site?	Yes
When was the latest food distribution at this site?	More than two weeks
Do most people have access to farming lands?	No
How far is the farming lands?	None


HEALTH

Availability of healthcare services on site:	Yes
Number of functioning healthcare facilities:	0
Do people have access to healthcare services:	Yes
Time to reach the nearest health facility:	Less than 15 minutes
Why people don't have access to healthcare?	None
Is medicines available for majority of the population:	Yes, of good quality and people can afford them
During their pregnancy, are most women seeing a health professional?	Yes
Do populations with HIV know where to go to seek treatment and care?	No
Do people know where to go to seek Tuberculosis treatment and care?	Yes
Has cholera been reported at this site since the cyclone?	No
When was the last case reported?	None


EDUCATION

Does the majority of the school age children have access to a functioning school?	Yes
Why school age children don't have access to education facility?	Don't know
Number of school age children attending school:	100
Walking time to the nearest education facility:	Less than 15 minutes


MOBILITY

Are the majority of the population living on this site?	Yes
Why is the majority of the population not living on site?	Don't know
Province of Origin:	Sofala
District of Origin:	Dondo
Post of Origin:	Dondo
Locality of Origin:	Mandruzi


PROTECTION

Is there security provider/mechanism that ensure safety of persons at the location?	Yes
Is there a mechanism for referral for GBV survivors?	Yes
Is there a support mechanism for psychosocial needs of the population?	Yes


COMMUNITY ENGAGEMENT

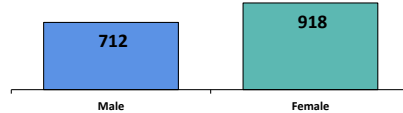
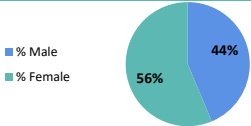
Top 3 ways population communicates with humanitarian partners:	Community leader or group; Community volunteer/mobilizers
Top 3 ways humanitarian partners communicates with population:	Community leader or group; Community volunteer/mobilizers; Call centre /hotline

Survey Date: 2019-07-03

Site Location: -19.98951, 33.419814

Site Information

Site Classification:	Age Range	Male	Female	% Male	% Female	Is there a Site Management Committee at the site?	Yes
Resettlement Site	< 1	52	103	3%	6%	Is there a Site Management Agency at the site?	No
Planned camps	1 - 5	246	181	15%	11%	Name of Site Management Agency	None
2019-03-17	6 - 17	194	298	12%	18%	Is there a service provider contact list?	Yes
Manica	18 - 59	207	336	13%	21%	Is the site physically accessible?	Limited access (by foot only or only small)
Sussundenga	60 +	13	0	1%	0%	Site Status:	Open
Dombe	*The demographic have been obtained by using the demographic calculation method					Is the site safe and secure?	Yes
Mabaia							



Households

326

1,630

Individuals

The information included in this report was collected from 2019-07-01 to 2019-07-08. To access information on IDP population in displacements sites as of today, kindly consult IOM Displacement Movement Tracking - Daily Update [Click here](#)



NEED

First need:	Food
Second need:	Shelter
Third need:	Health



VULNERABILITIES

Pregnant women:	0	Elderly without care givers:	0
Breastfeeding mothers:	0	Single female head of household:	0
Mental/Physical disability:	0	Single male headed of household:	0
Chronic diseases:	0	Elderly head of household:	0



LAND TENURE

Number of Household renting land in place of origin:	0
Number of Household owning land in place of origin:	0



SHELTER

Top one NFI need not accessible to IDPs:	Closed containers to transport and /or store water
Top two NFI need not accessible to IDPs:	Items for sleeping (mats, blankets,...)
Top three NFI need not accessible to IDPs:	Cooking items (pots/pans)
Number of Household living outdoors:	0
Number of Household living in emergency shelter:	0
Number of Household living in permanent shelter:	0



WASH

Main source of drinking water:	Hand pumps
Main problem with water:	Long waiting time (queues)
Average daily water consumption per person:	> 15 ltr
Average wait time for water:	Between 31 and 60 minutes
Number of functional latrines at site:	0
Is there functional bathing space at site?	No
Is there hand washing stations with water and soap close to latrines/bathing space?	None
How clean you think the site is in terms of waste?	2. Clean



FOOD SECURITY

Do most people have access to functioning market?	No
Why people don't have access to market?	Market does not exist
Have people received food from a distribution at site?	No
When was the latest food distribution at this site?	None
Do most people have access to farming lands?	No
How far is the farming lands?	None



HEALTH

Availability of healthcare services on site:	No
Number of functioning healthcare facilities:	0
Do people have access to healthcare services:	No
Time to reach the nearest health facility:	None
Why people don't have access to healthcare?	Facility does not exist
Is medicines available for majority of the population:	No
During their pregnancy, are most women seeing a health professional?	Do not know/no answer
Do populations with HIV know where to go to seek treatment and care?	Unknown
Do people know where to go to seek Tuberculosis treatment and care?	Unknown
Has cholera been reported at this site since the cyclone?	No
When was the last case reported?	None



EDUCATION

Does the majority of the school age children have access to a functioning school?	Yes
Why school age children don't have access to education facility?	Don't know
Number of school age children attending school:	None
Walking time to the nearest education facility:	31 - 60 minutes



MOBILITY

Are the majority of the population living on this site?	No
Why is the majority of the population not living on site?	Lack of humanitarian assistance; Lack of services; Lack of livelihood
Province of Origin:	Manica
District of Origin:	Sussundenga
Post of Origin:	Dombe
Locality of Origin:	Mabaia



PROTECTION

Is there security provider/mechanism that ensure safety of persons at the location?	No
Is there a mechanism for referral for GBV survivors?	No
Is there a support mechanism for psychosocial needs of the population?	No



COMMUNITY ENGAGEMENT

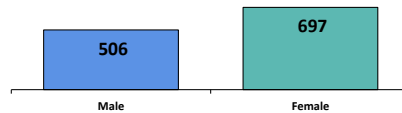
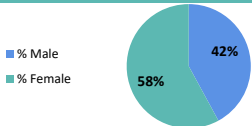
Top 3 ways population communicates with humanitarian partners:	Community leader or group; Community volunteer/mobilizers; Local government office
Top 3 ways humanitarian partners communicates with population:	Staff from humanitarian agencies; Community leader or group; Local government office

Survey Date: 2019-07-03

Site Location: -19.990899 , 33.439376

Site Information

Site Classification:	Age Range	Male	Female	% Male	% Female	Is there a Site Management Committee at the site?	Yes
Resettlement Site	< 1	10	29	1%	2%	Is there a Site Management Agency at the site?	No
Planned camps	1 - 5	124	114	10%	9%	Name of Site Management Agency	None
2019-03-26	6 - 17	162	258	13%	21%	Is there a service provider contact list?	Yes
Manica	18 - 59	210	277	17%	23%	Is the site physically accessible?	Limited access (by foot only or only small)
Sussundenga	60 +	0	19	0%	2%	Site Status:	Open
Dombe	*The demographic have been obtained by using the demographic calculation method					Is the site safe and secure?	Yes
Bunga							



Households

263

1,203

Individuals

The information included in this report was collected from 2019-07-01 to 2019-07-08. To access information on IDP population in displacements sites as of today, kindly consult IOM Displacement Movement Tracking - Daily Update [Click here](#)



NEED

First need:	Shelter
Second need:	Food
Third need:	Education



VULNERABILITIES

Pregnant women:	0	Elderly without care givers:	0
Breastfeeding mothers:	0	Single female head of household:	0
Mental/Physical disability:	0	Single male headed of household:	0
Chronic diseases:	0	Elderly head of household:	0



LAND TENURE

Number of Household renting land in place of origin:	0
Number of Household owning land in place of origin:	263



SHELTER

Top one NFI need not accessible to IDPs:	Soap/detergent for washing clothes
Top two NFI need not accessible to IDPs:	
Top three NFI need not accessible to IDPs:	
Number of Household living outdoors:	0
Number of Household living in emergency shelter:	263
Number of Household living in permanent shelter:	0



WASH

Main source of drinking water:	Small water system
Main problem with water:	None
Average daily water consumption per person:	> 15 ltr
Average wait time for water:	Between 16 and 30 mintes
Number of functional latrines at site:	36
Is there functional bathing space at site?	Yes
Is there hand washing stations with water and soap close to latrines/bathing space?	Yes, but without water
How clean you think the site is in terms of waste?	3. More or less clean



FOOD SECURITY

Do most people have access to functioning market?	No
Why people don't have access to market?	Market is not accessible
Have people received food from a distribution at site?	Yes
When was the latest food distribution at this site?	More than two weeks
Do most people have access to farming lands?	Yes
How far is the farming lands?	<1 hr



HEALTH

Availability of healthcare services on site:	No
Number of functioning healthcare facilities:	0
Do people have access to healthcare services:	No
Time to reach the nearest health facility:	None
Why people don't have access to healthcare?	Facility does not exist
Is medicines available for majority of the population:	No
During their pregnancy, are most women seeing a health professional?	No
Do populations with HIV know where to go to seek treatment and care?	Unknown
Do people know where to go to seek Tuberculosis treatment and care?	Unknown
Has cholera been reported at this site since the cyclone?	Unknown
When was the last case reported?	None



EDUCATION

Does the majority of the school age children have access to a functioning school?	Yes
Why school age children don't have access to education facility?	Don't know
Number of school age children attending school:	None
Walking time to the nearest education facility:	16 - 30 minutes



MOBILITY

Are the majority of the population living on this site?	Yes
Why is the majority of the population not living on site?	Don't know
Province of Origin:	Manica
District of Origin:	Sussundenga
Post of Origin:	Dombe
Locality of Origin:	Bunga



PROTECTION

Is there security provider/mechanism that ensure safety of persons at the location?	No
Is there a mechanism for referral for GBV survivors?	No
Is there a support mechanism for psychosocial needs of the population?	Yes



COMMUNITY ENGAGEMENT

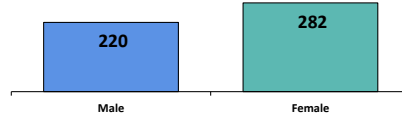
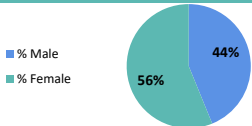
Top 3 ways population communicates with humanitarian partners:	Religious Leader or group; Community leader or group; Local government office
Top 3 ways humanitarian partners communicates with population:	Religious Leader or group; Community leader or group; Local government office

Survey Date: 2019-07-02

Site Location: -19.91665 , 33.30517

Site Information

Site Classification:	Age Range	Male	Female	% Male	% Female	Is there a Site Management Committee at the site?	No
Resettlement Site	< 1	0	21	0%	4%	Is there a Site Management Agency at the site?	No
Planned camps	1 - 5	42	54	8%	11%	Name of Site Management Agency	None
2019-03-17	6 - 17	90	91	18%	18%	Is there a service provider contact list?	None
Manica	18 - 59	81	100	16%	20%	Is the site physically accessible?	Limited access (by foot only or only small)
Sussundenga	60 +	7	16	1%	3%	Site Status:	Open
Dombe	*The demographic have been obtained by using the demographic calculation method					Is the site safe and secure?	Yes
Muoco							



Households

127

502

Individuals

The information included in this report was collected from 2019-07-01 to 2019-07-08. To access information on IDP population in displacements sites as of today, kindly consult IOM Displacement Movement Tracking - Daily Update [Click here](#)



NEED

First need:	Food
Second need:	Water
Third need:	Shelter



VULNERABILITIES

Pregnant women:	0	Elderly without care givers:	0
Breastfeeding mothers:	0	Single female head of household:	0
Mental/Physical disability:	0	Single male headed of household:	0
Chronic diseases:	0	Elderly head of household:	0



LAND TENURE

Number of Household renting land in place of origin:	0
Number of Household owning land in place of origin:	0



SHELTER

Top one NFI need not accessible to IDPs:	Items for sleeping (mats, blankets,..)
Top two NFI need not accessible to IDPs:	Cooking items (pots/pans)
Top three NFI need not accessible to IDPs:	Soap/detergent for washing clothes
Number of Household living outdoors:	0
Number of Household living in emergency shelter:	0
Number of Household living in permanent shelter:	0



WASH

Main source of drinking water:	None
Main problem with water:	None
Average daily water consumption per person:	Unknown
Average wait time for water:	No wait
Number of functional latrines at site:	0
Is there functional bathing space at site?	No
Is there hand washing stations with water and soap close to latrines/bathing space?	None
How clean you think the site is in terms of waste?	4. Dirty
Do people live in areas where open defecation is frequently visible?	No



FOOD SECURITY

Do most people have access to functioning market?	No
Why people don't have access to market?	None
Have people received food from a distribution at site?	No
When was the latest food distribution at this site?	None
Do most people have access to farming lands?	No
How far is the farming lands?	None



HEALTH

Availability of healthcare services on site:	No
Number of functioning healthcare facilities:	0
Do people have access to healthcare services:	No
Time to reach the nearest health facility:	None
Why people don't have access to healthcare?	Facility does not exist
Is medicines available for majority of the population:	No
During their pregnancy, are most women seeing a health professional?	No
Do populations with HIV know where to go to seek treatment and care?	No
Do people know where to go to seek Tuberculosis treatment and care?	No
Has cholera been reported at this site since the cyclone?	No
When was the last case reported?	None



EDUCATION

Does the majority of the school age children have access to a functioning school?	No
Why school age children don't have access to education facility?	No facility exists
Number of school age children attending school:	None
Walking time to the nearest education facility:	None



MOBILITY

Are the majority of the population living on this site?	No
Why is the majority of the population not living on site?	Lack of humanitarian assistance; Lack of services; Lack of livelihood
Province of Origin:	Manica
District of Origin:	Sussundenga
Post of Origin:	Dombe
Locality of Origin:	Muoco



PROTECTION

Is there security provider/mechanism that ensure safety of persons at the location?	No
Is there a mechanism for referral for GBV survivors?	No
Is there a support mechanism for psychosocial needs of the population?	No



COMMUNITY ENGAGEMENT

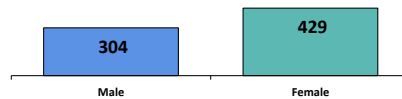
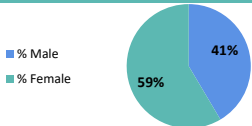
Top 3 ways population communicates with humanitarian partners:	Religious Leader or group; Community leader or group; Local government office
Top 3 ways humanitarian partners communicates with population:	Staff from humanitarian agencies; Community leader or group; Local government office

Survey Date: 2019-07-02

Site Location: -19.99107 , 33.353545

Site Information

Site Classification:	Age Range	Male	Female	% Male	% Female	Is there a Site Management Committee at the site?	Yes
Resettlement Site	< 1	34	43	5%	6%	Is there a Site Management Agency at the site?	No
Site type:	1 - 5	92	72	13%	10%	Name of Site Management Agency	None
Site Opening Date:	6 - 17	96	116	13%	16%	Is there a service provider contact list?	Yes
Province:	18 - 59	68	159	9%	22%	Is the site physically accessible?	Yes
District:	60 +	14	39	2%	5%	Site Status:	Open
Post:	*The demographic have been obtained by using the demographic calculation method					Is the site safe and secure?	Yes
Locality:	Muoco						



Households

191

733

Individuals

The information included in this report was collected from 2019-07-01 to 2019-07-08. To access information on IDP population in displacements sites as of today, kindly consult IOM Displacement Movement Tracking - Daily Update [Click here](#)



NEED

First need:	Water
Second need:	Agriculture Inputs
Third need:	Shelter



VULNERABILITIES

Pregnant women:	9	Elderly without care givers:	0
Breastfeeding mothers:	10	Single female head of household:	1
Mental/Physical disability:	0	Single male headed of household:	0
Chronic diseases:	1	Elderly head of household:	3



LAND TENURE

Number of Household renting land in place of origin:	0
Number of Household owning land in place of origin:	191



SHELTER

Top one NFI need not accessible to IDPs:	Mosquito nets
Top two NFI need not accessible to IDPs:	Hygiene products (for personal hygiene)
Top three NFI need not accessible to IDPs:	Soap/detergent for washing clothes
Number of Household living outdoors:	0
Number of Household living in emergency shelter:	191
Number of Household living in permanent shelter:	0



WASH

Main source of drinking water:	Small water system
Main problem with water:	None
Average daily water consumption per person:	> 15 ltr
Average wait time for water:	Between 16 and 30 mintes
Number of functional latrines at site:	77
Is there functional bathing space at site?	Yes
Is there hand washing stations with water and soap close to latrines/bathing space?	Yes, but without soap
How clean you think the site is in terms of waste?	1. Very clean



FOOD SECURITY

Do most people have access to functioning market?	No
Why people don't have access to market?	Market does not exist
Have people received food from a distribution at site?	Yes
When was the latest food distribution at this site?	More than two weeks
Do most people have access to farming lands?	No
How far is the farming lands?	None



HEALTH

Availability of healthcare services on site:	No
Number of functioning healthcare facilities:	0
Do people have access to healthcare services:	No
Time to reach the nearest health facility:	None
Why people don't have access to healthcare?	Facility does not exist
Is medicines available for majority of the population:	No
During their pregnancy, are most women seeing a health professional?	Do not know/no
Do populations with HIV know where to go to seek treatment and care?	Unknown
Do people know where to go to seek Tuberculosis treatment and care?	No
Has cholera been reported at this site since the cyclone?	No
When was the last case reported?	None



EDUCATION

Does the majority of the school age children have access to a functioning school?	Yes
Why school age children don't have access to education facility?	Don't know
Number of school age children attending school:	None
Walking time to the nearest education facility:	31 - 60 minutes



MOBILITY

Are the majority of the population living on this site?	Yes
Why is the majority of the population not living on site?	Don't know
Province of Origin:	Manica
District of Origin:	Sussundenga
Post of Origin:	Dombe
Locality of Origin:	Matacara



PROTECTION

Is there security provider/mechanism that ensure safety of persons at the location?	Yes
Is there a mechanism for referral for GBV survivors?	Unknown
Is there a support mechanism for psychosocial needs of the population?	No



COMMUNITY ENGAGEMENT

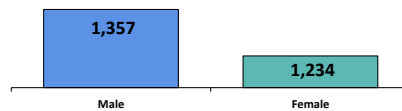
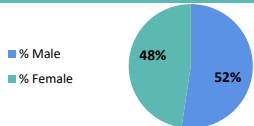
Top 3 ways population communicates with humanitarian partners:	Staff from humanitarian agencies; Community leader or group; Local government office
Top 3 ways humanitarian partners communicates with population:	Staff from humanitarian agencies; Community leader or group; Local government office

Survey Date: 2019-07-03

Site Location: -16.137199 , 33.602299

Site Information

Site Classification:	Age Range	Male	Female	% Male	% Female	Is there a Site Management Committee at the site?	Yes
Resettlement Site	< 1	41	62	2%	2%	Is there a Site Management Agency at the site?	Yes
Planned camps	1 - 5	206	329	8%	13%	Name of Site Management Agency	None
2019-03-24	6 - 17	596	432	23%	17%	Is there a service provider contact list?	Yes
Tete	18 - 59	452	349	17%	13%	Is the site physically accessible?	Yes
Cidade De Tete	60 +	62	62	2%	2%	Site Status:	Open
Cidade De Tete	*The demographic have been obtained by using the demographic calculation method					Is the site safe and secure?	Yes



Households

501

2,591

Individuals

The information included in this report was collected from 2019-07-01 to 2019-07-08. To access information on IDP population in displacements sites as of today, kindly consult IOM Displacement Movement Tracking - Daily Update [Click here](#)



NEED

First need:	Food
Second need:	Household Items (NFI)
Third need:	Water



VULNERABILITIES

Pregnant women:	47	Elderly without care givers:	0
Breastfeeding mothers:	2	Single female head of household:	57
Mental/Physical disability:	46	Single male headed of household:	10
Chronic diseases:	0	Elderly head of household:	6



LAND TENURE

Number of Household renting land in place of origin:	0
Number of Household owning land in place of origin:	501



SHELTER

Top one NFI need not accessible to IDPs:	blankets,..)
Top two NFI need not accessible to IDPs:	Hygiene products (for personal hygiene)
Top three NFI need not accessible to IDPs:	
Number of Household living outdoors:	0
Number of Household living in emergency shelter:	501
Number of Household living in permanent shelter:	0



WASH

Main source of drinking water:	Small water system
Main problem with water:	None
Average daily water consumption per person:	> 15 ltr
Average wait time for water:	Between 31 and 60 minutes
Number of functional latrines at site:	24
Is there functional bathing space at site?	Yes
Is there hand washing stations with water and soap close to latrines/bathing space?	Yes
How clean you think the site is in terms of waste?	2. Clean



FOOD SECURITY

Do most people have access to functioning market?	No
Why people don't have access to market?	Transportation to market is not currently running
Have people received food from a distribution at site?	Yes
When was the latest food distribution at this site?	Last 7 days
Do most people have access to farming lands?	No
How far is the farming lands?	None



HEALTH

Availability of healthcare services on site:	Yes
Number of functioning healthcare facilities:	1
Do people have access to healthcare services:	Yes
Time to reach the nearest health facility:	Less than 15 minutes
Why people don't have access to healthcare?	None
Is medicines available for majority of the population:	Yes, of good quality and people can afford them
During their pregnancy, are most women seeing a health professional?	Yes
Do populations with HIV know where to go to seek treatment and care?	Yes
Do people know where to go to seek Tuberculosis treatment and care?	Yes
Has cholera been reported at this site since the cyclone?	No
When was the last case reported?	None



EDUCATION

Does the majority of the school age children have access to a functioning school?	Yes
Why school age children don't have access to education facility?	Don't know
Number of school age children attending school:	501
Walking time to the nearest education facility:	16 - 30 minutes



MOBILITY

Are the majority of the population living on this site?	Yes
Why is the majority of the population not living on site?	Don't know
Province of Origin:	Tete
District of Origin:	Cidade De Tete
Post of Origin:	Cidade De Tete
Locality of Origin:	Cidade de Tete



PROTECTION

Is there security provider/mechanism that ensure safety of persons at the location?	Yes
Is there a mechanism for referral for GBV survivors?	Yes
Is there a support mechanism for psychosocial needs of the population?	No



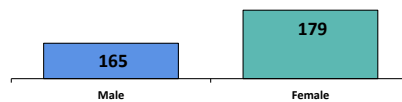
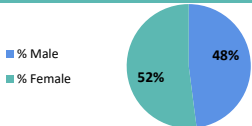
COMMUNITY ENGAGEMENT

Top 3 ways population communicates with humanitarian partners:	Community leader or group; Suggestion box; Local government office
Top 3 ways humanitarian partners communicates with population:	Staff from humanitarian agencies; Local government office; Call centre /hotline

Survey Date: 2019-07-05

Site Location: -19.94743 , 34.072058

Site Information								
Site Classification:	Resettlement Site	Age Range	Male	Female	% Male	% Female	Is there a Site Management Committee at the site?	No
Site type:	Planned camps	< 1	7	17	2%	5%	Is there a Site Management Agency at the site?	No
Site Opening Date:	2019-06-01	1 - 5	10	24	3%	7%	Name of Site Management Agency	None
Province:	Sofala	6 - 17	38	41	11%	12%	Is there a service provider contact list?	None
District:	Buzi	18 - 59	100	83	29%	24%	Is the site physically accessible?	Yes
Post:	Estaquinha	60 +	10	14	3%	4%	Site Status:	Open
Locality:	Estaquinha	*The demographic have been obtained by using the demographic calculation method					Is the site safe and secure?	Yes



Households

69

344

Individuals

The information included in this report was collected from 2019-07-01 to 2019-07-08. To access information on IDP population in displacements sites as of today, kindly consult IOM Displacement Movement Tracking - Daily Update [Click here](#)



NEED

First need:	Food
Second need:	Health
Third need:	Shelter



VULNERABILITIES

Pregnant women:	1	Elderly without care givers:	0
Breastfeeding mothers:	10	Single female head of household:	3
Mental/Physical disability:	9	Single male headed of household:	2
Chronic diseases:	0	Elderly head of household:	0



LAND TENURE

Number of Household renting land in place of origin:	0
Number of Household owning land in place of origin:	69



SHELTER

Top one NFI need not accessible to IDPs:	Closed containers to transport and /or store water
Top two NFI need not accessible to IDPs:	Shoes and clothes
Top three NFI need not accessible to IDPs:	Cooking items (pots/pans)
Number of Household living outdoors:	69
Number of Household living in emergency shelter:	0
Number of Household living in permanent shelter:	0



WASH

Main source of drinking water:	Lagoons and waterways
Main problem with water:	Solid/Dirt
Average daily water consumption per person:	Unknown
Average wait time for water:	No wait
Number of functional latrines at site:	0
Is there functional bathing space at site?	No
Is there hand washing stations with water and soap close to latrines/bathing space?	None
How clean you think the site is in terms of waste?	4. Dirty



FOOD SECURITY

Do most people have access to functioning market?	Yes
Why people don't have access to market?	None
Have people received food from a distribution at site?	No
When was the latest food distribution at this site?	None
Do most people have access to farming lands?	Yes
How far is the farming lands?	<1 hr



HEALTH

Availability of healthcare services on site:	No
Number of functioning healthcare facilities:	0
Do people have access to healthcare services:	Yes
Time to reach the nearest health facility:	More than 60 minutes
Why people don't have access to healthcare?	None
Is medicines available for majority of the population:	Yes, of good quality and people can afford them
During their pregnancy, are most women seeing a health professional?	Yes
Do populations with HIV know where to go to seek treatment and care?	Yes
Do people know where to go to seek Tuberculosis treatment and care?	Yes
Has cholera been reported at this site since the cyclone?	No
When was the last case reported?	None



EDUCATION

Does the majority of the school age children have access to a functioning school?	Yes
Why school age children don't have access to education facility?	Don't know
Number of school age children attending school:	69
Walking time to the nearest education facility:	16 - 30 minutes



MOBILITY

Are the majority of the population living on this site?	Yes
Why is the majority of the population not living on site?	Don't know
Province of Origin:	Sofala
District of Origin:	Buzi
Post of Origin:	Estaquinha
Locality of Origin:	Estaquinha



PROTECTION

Is there security provider/mechanism that ensure safety of persons at the location?	No
Is there a mechanism for referral for GBV survivors?	No
Is there a support mechanism for psychosocial needs of the population?	No



COMMUNITY ENGAGEMENT

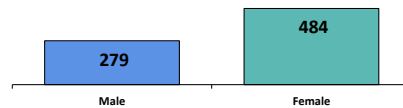
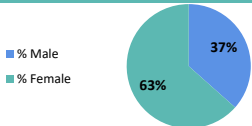
Top 3 ways population communicates with humanitarian partners:	Religious Leader or group
Top 3 ways humanitarian partners communicates with population:	Religious Leader or group

Survey Date: 2019-07-08

Site Location: -19.876297 , 34.564008

Site Information

Site Classification:	Age Range	Male	Female	% Male	% Female	Is there a Site Management Committee at the site?	Yes
Resettlement Site	< 1	31	31	4%	4%	Is there a Site Management Agency at the site?	Yes
Site type:	1 - 5	52	103	7%	13%	Name of Site Management Agency	INGC
Site Opening Date:	6 - 17	52	134	7%	18%	Is there a service provider contact list?	Yes
Province:	18 - 59	103	175	13%	23%	Is the site physically accessible?	Yes
District:	60 +	41	41	5%	5%	Site Status:	Open
Post:	*The demographic have been obtained by using the demographic calculation method					Is the site safe and secure?	Yes
Locality:	Guara Guara						


Households
234
763
Individuals

 The information included in this report was collected from 2019-07-01 to 2019-07-08. To access information on IDP population in displacements sites as of today, kindly consult IOM Displacement Movement Tracking - Daily Update [Click here](#)

NEED

First need:	Food
Second need:	Water
Third need:	Health


VULNERABILITIES

Pregnant women:	3	Elderly without care givers:	0
Breastfeeding mothers:	4	Single female head of household:	13
Mental/Physical disability:	4	Single male headed of household:	0
Chronic diseases:	13	Elderly head of household:	0


LAND TENURE

Number of Household renting land in place of origin:	0
Number of Household owning land in place of origin:	59


SHELTER

Top one NFI need not accessible to IDPs:	Shoes and clothes
Top two NFI need not accessible to IDPs:	Items for sleeping (mats, blankets,...)
Top three NFI need not accessible to IDPs:	Cooking items (pots/pans)
Number of Household living outdoors:	0
Number of Household living in emergency shelter:	234
Number of Household living in permanent shelter:	234


WASH

Main source of drinking water:	Protected well
Main problem with water:	Solid/Dirt
Average daily water consumption per person:	> 15 ltr
Average wait time for water:	Less than 15 minutes
Number of functional latrines at site:	33
Is there functional bathing space at site?	Yes
Is there hand washing stations with water and soap close to latrines/bathing space?	Yes
How clean you think the site is in terms of waste?	3. More or less clean


FOOD SECURITY

Do most people have access to functioning market?	Yes
Why people don't have access to market?	None
Have people received food from a distribution at site?	Yes
When was the latest food distribution at this site?	Last 14 days
Do most people have access to farming lands?	Yes
How far is the farming lands?	<1 hr


HEALTH

Availability of healthcare services on site:	No
Number of functioning healthcare facilities:	0
Do people have access to healthcare services:	Yes
Time to reach the nearest health facility:	16 - 30 minutes
Why people don't have access to healthcare?	None
Is medicines available for majority of the population:	Yes, of good quality and people can afford them
During their pregnancy, are most women seeing a health professional?	Yes
Do populations with HIV know where to go to seek treatment and care?	Yes
Do people know where to go to seek Tuberculosis treatment and care?	Yes
Has cholera been reported at this site since the cyclone?	No
When was the last case reported?	None


EDUCATION

Does the majority of the school age children have access to a functioning school?	Yes
Why school age children don't have access to education facility?	Don't know
Number of school age children attending school:	176
Walking time to the nearest education facility:	31 - 60 minutes


MOBILITY

Are the majority of the population living on this site?	Yes
Why is the majority of the population not living on site?	Don't know
Province of Origin:	Sofala
District of Origin:	Buzi
Post of Origin:	Buzi
Locality of Origin:	Guara Guara


PROTECTION

Is there security provider/mechanism that ensure safety of persons at the location?	No
Is there a mechanism for referral for GBV survivors?	Yes
Is there a support mechanism for psychosocial needs of the population?	Yes


COMMUNITY ENGAGEMENT

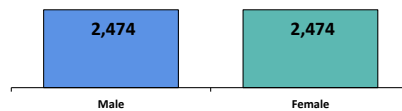
Top 3 ways population communicates with humanitarian partners:	Radio programme in-calls
Top 3 ways humanitarian partners communicates with population:	Staff from humanitarian agencies

Survey Date: 2019-07-05

Site Location: -19.876297 , 34.56408

Site Information

Site Classification:	Age Range	Male	Female	% Male	% Female	Is there a Site Management Committee at the site?	Yes
Resettlement Site	< 1	281	225	6%	5%	Is there a Site Management Agency at the site?	Yes
Site type:	1 - 5	675	394	14%	8%	Name of Site Management Agency	INGC
Site Opening Date:	6 - 17	675	843	14%	17%	Is there a service provider contact list?	Yes
Province:	18 - 59	787	956	16%	19%	Is the site physically accessible?	Yes
District:	60 +	56	56	1%	1%	Site Status:	Open
Post:	*The demographic have been obtained by using the demographic calculation method					Is the site safe and secure?	Yes
Locality:	Guara Guara						


Households
991
4,948
Individuals

 The information included in this report was collected from 2019-07-01 to 2019-07-08. To access information on IDP population in displacements sites as of today, kindly consult IOM Displacement Movement Tracking – Daily Update [Click here](#)

NEED

First need:	Food
Second need:	Water
Third need:	Livelihoods


VULNERABILITIES

Pregnant women:	4	Elderly without care givers:	0
Breastfeeding mothers:	2	Single female head of household:	0
Mental/Physical disability:	16	Single male headed of household:	0
Chronic diseases:	2	Elderly head of household:	0


LAND TENURE

Number of Household renting land in place of origin:	50
Number of Household owning land in place of origin:	941


SHELTER

Top one NFI need not accessible to IDPs:	Shoes and clothes
Top two NFI need not accessible to IDPs:	Mosquito nets
Top three NFI need not accessible to IDPs:	Soap/detergent for washing clothes
Number of Household living outdoors:	0
Number of Household living in emergency shelter:	991
Number of Household living in permanent shelter:	991


WASH

Main source of drinking water:	Tanks
Main problem with water:	None
Average daily water consumption per person:	> 15 ltr
Average wait time for water:	Less than 15 minutes
Number of functional latrines at site:	610
Is there functional bathing space at site?	Yes
Is there hand washing stations with water and soap close to latrines/bathing space?	None
How clean you think the site is in terms of waste?	3. More or less clean


FOOD SECURITY

Do most people have access to functioning market?	Yes
Why people don't have access to market?	None
Have people received food from a distribution at site?	Yes
When was the latest food distribution at this site?	Last 14 days
Do most people have access to farming lands?	Yes
How far is the farming lands?	<1 hr


HEALTH

Availability of healthcare services on site:	Yes
Number of functioning healthcare facilities:	1
Do people have access to healthcare services:	Yes
Time to reach the nearest health facility:	Less than 15 minutes
Why people don't have access to healthcare?	None
Is medicines available for majority of the population:	Yes, of good quality and people can afford them
During their pregnancy, are most women seeing a health professional?	Yes
Do populations with HIV know where to go to seek treatment and care?	Yes
Do people know where to go to seek Tuberculosis treatment and care?	Yes
Has cholera been reported at this site since the cyclone?	No
When was the last case reported?	None


EDUCATION

Does the majority of the school age children have access to a functioning school?	Yes
Why school age children don't have access to education facility?	Don't know
Number of school age children attending school:	991
Walking time to the nearest education facility:	Less than 15 minutes


MOBILITY

Are the majority of the population living on this site?	Yes
Why is the majority of the population not living on site?	Don't know
Province of Origin:	Sofala
District of Origin:	Buzi
Post of Origin:	Buzi
Locality of Origin:	Guara Guara


PROTECTION

Is there security provider/mechanism that ensure safety of persons at the location?	Yes
Is there a mechanism for referral for GBV survivors?	Yes
Is there a support mechanism for psychosocial needs of the population?	Yes


COMMUNITY ENGAGEMENT

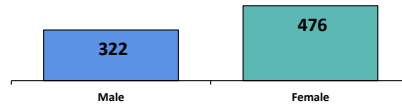
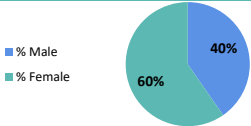
Top 3 ways population communicates with humanitarian partners:	Radio programme in-calls
Top 3 ways humanitarian partners communicates with population:	Radio

Survey Date: 2019-07-02

Site Location: -19.979447 , 33.589159

Site Information

Site Classification:	Age Range	Male	Female	% Male	% Female	Is there a Site Management Committee at the site?	No
Resettlement Site	< 1	6	6	1%	1%	Is there a Site Management Agency at the site?	No
Planned camps	1 - 5	43	105	5%	13%	Name of Site Management Agency	None
2019-04-10	6 - 17	124	167	16%	21%	Is there a service provider contact list?	None
Sofala	18 - 59	143	198	18%	25%	Is the site physically accessible?	Limited access (by foot only or only small)
Chibabava	60 +	6	0	1%	0%	Site Status:	Open
Goonda	*The demographic have been obtained by using the demographic calculation method					Is the site safe and secure?	Yes
Chinhica							



Households

160

798

Individuals

The information included in this report was collected from 2019-07-01 to 2019-07-08. To access information on IDP population in displacements sites as of today, kindly consult IOM Displacement Movement Tracking - Daily Update [Click here](#)



NEED

First need:	Water
Second need:	Shelter
Third need:	Health



VULNERABILITIES

Pregnant women:	36	Elderly without care givers:	15
Breastfeeding mothers:	36	Single female head of household:	11
Mental/Physical disability:	76	Single male headed of household:	9
Chronic diseases:	17	Elderly head of household:	6



LAND TENURE

Number of Household renting land in place of origin:	0
Number of Household owning land in place of origin:	461



SHELTER

Top one NFI need not accessible to IDPs:	Closed containers to transport and /or store water
Top two NFI need not accessible to IDPs:	Shoes and clothes
Top three NFI need not accessible to IDPs:	Hygiene products (for personal hygiene)
Number of Household living outdoors:	25
Number of Household living in emergency shelter:	125
Number of Household living in permanent shelter:	16



WASH

Main source of drinking water:	Lagoons and waterways
Main problem with water:	Smell
Average daily water consumption per person:	> 15 ltr
Average wait time for water:	More than 60 minutes
Number of functional latrines at site:	0
Is there functional bathing space at site?	No
Is there hand washing stations with water and soap close to latrines/bathing space?	None
How clean you think the site is in terms of waste?	3. More or less clean



FOOD SECURITY

Do most people have access to functioning market?	No
Why people don't have access to market?	Market is too far
Have people received food from a distribution at site?	No
When was the latest food distribution at this site?	None
Do most people have access to farming lands?	No
How far is the farming lands?	None



HEALTH

Availability of healthcare services on site:	No
Number of functioning healthcare facilities:	0
Do people have access to healthcare services:	No
Time to reach the nearest health facility:	None
Why people don't have access to healthcare?	Facility is too far
Is medicines available for majority of the population:	No
During their pregnancy, are most women seeing a health professional?	Yes
Do populations with HIV know where to go to seek treatment and care?	Yes
Do people know where to go to seek Tuberculosis treatment and care?	Yes
Has cholera been reported at this site since the cyclone?	No
When was the last case reported?	None



EDUCATION

Does the majority of the school age children have access to a functioning school?	Yes
Why school age children don't have access to education facility?	Don't know
Number of school age children attending school:	306
Walking time to the nearest education facility:	More than 60 minutes



MOBILITY

Are the majority of the population living on this site?	No
Why is the majority of the population not living on site?	Lack of humanitarian assistance; Lack of services; Lack of shelter materials
Province of Origin:	Sofala
District of Origin:	Chibabava
Post of Origin:	Goonda
Locality of Origin:	Chinhica



PROTECTION

Is there security provider/mechanism that ensure safety of persons at the location?	No
Is there a mechanism for referral for GBV survivors?	No
Is there a support mechanism for psychosocial needs of the population?	No



COMMUNITY ENGAGEMENT

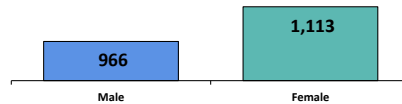
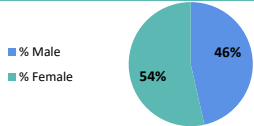
Top 3 ways population communicates with humanitarian partners:	Community leader or group; Community volunteer/mobilizers; Local government office
Top 3 ways humanitarian partners communicates with population:	Religious Leader or group; Community leader or group; Local government office

Survey Date: 2019-07-04

Site Location: -19.172561 , 34.216813

Site Information

Site Classification:	Age Range	Male	Female	% Male	% Female	Is there a Site Management Committee at the site?	Yes
Resettlement Site	< 1	105	84	5%	4%	Is there a Site Management Agency at the site?	Yes
Site type:	1 - 5	84	147	4%	7%	Name of Site Management Agency	None
Site Opening Date:	6 - 17	231	399	11%	19%	Is there a service provider contact list?	Yes
Province:	18 - 59	462	441	22%	21%	Is the site physically accessible?	Yes
District:	60 +	84	42	4%	2%	Site Status:	Open
Post:	*The demographic have been obtained by using the demographic calculation method					Is the site safe and secure?	Yes
Locality:	Metuchira						



Households

260

2,079

Individuals

The information included in this report was collected from 2019-07-01 to 2019-07-08. To access information on IDP population in displacements sites as of today, kindly consult IOM Displacement Movement Tracking - Daily Update [Click here](#)



NEED

First need:	Food
Second need:	Water
Third need:	Shelter



VULNERABILITIES

Pregnant women:	28	Elderly without care givers:	8
Breastfeeding mothers:	112	Single female head of household:	60
Mental/Physical disability:	9	Single male headed of household:	168
Chronic diseases:	40	Elderly head of household:	11



LAND TENURE

Number of Household renting land in place of origin:	0
Number of Household owning land in place of origin:	0



SHELTER

Top one NFI need not accessible to IDPs:	Closed containers to transport and /or store water
Top two NFI need not accessible to IDPs:	Cooking items (pots/pans)
Top three NFI need not accessible to IDPs:	Soap/detergent for washing clothes
Number of Household living outdoors:	26
Number of Household living in emergency shelter:	234
Number of Household living in permanent shelter:	0



WASH

Main source of drinking water:	Bottled water
Main problem with water:	None
Average daily water consumption per person:	10 - 15 ltr
Average wait time for water:	Between 16 and 30 mintes
Number of functional latrines at site:	180
Is there functional bathing space at site?	Yes
Is there hand washing stations with water and soap close to latrines/bathing space?	Yes
How clean you think the site is in terms of waste?	1. Very clean



FOOD SECURITY

Do most people have access to functioning market?	Yes
Why people don't have access to market?	None
Have people received food from a distribution at site?	Yes
When was the latest food distribution at this site?	More than two weeks
Do most people have access to farming lands?	No
How far is the farming lands?	None



HEALTH

Availability of healthcare services on site:	No
Number of functioning healthcare facilities:	0
Do people have access to healthcare services:	Yes
Time to reach the nearest health facility:	16 - 30 minutes
Why people don't have access to healthcare?	None
Is medicines available for majority of the population:	Yes, but not good quality
During their pregnancy, are most women seeing a health professional?	Yes
Do populations with HIV know where to go to seek treatment and care?	Yes
Do people know where to go to seek Tuberculosis treatment and care?	Yes
Has cholera been reported at this site since the cyclone?	No
When was the last case reported?	None



EDUCATION

Does the majority of the school age children have access to a functioning school?	Yes
Why school age children don't have access to education facility?	Don't know
Number of school age children attending school:	156
Walking time to the nearest education facility:	16 - 30 minutes



MOBILITY

Are the majority of the population living on this site?	Yes
Why is the majority of the population not living on site?	Don't know
Province of Origin:	Sofala
District of Origin:	Nhamatanda
Post of Origin:	Nhamatanda
Locality of Origin:	Metuchira



PROTECTION

Is there security provider/mechanism that ensure safety of persons at the location?	No
Is there a mechanism for referral for GBV survivors?	No
Is there a support mechanism for psychosocial needs of the population?	Yes



COMMUNITY ENGAGEMENT

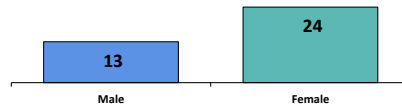
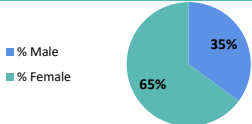
Top 3 ways population communicates with humanitarian partners:	Community leader or group; Call centre /hotline; Local government office
Top 3 ways humanitarian partners communicates with population:	Staff from humanitarian agencies; Community leader or group; Local government office

Survey Date: 2019-07-05

Site Location: -19.483616 , 33.191374

Site Information

Site Classification:	Age Range	Male	Female	% Male	% Female	Is there a Site Management Committee at the site?	Yes
Resettlement Site	< 1	2	1	5%	3%	Is there a Site Management Agency at the site?	Yes
Site type: Private building	1 - 5	5	2	14%	5%	Name of Site Management Agency	None
Site Opening Date: 2019-03-17	6 - 17	2	7	5%	19%	Is there a service provider contact list?	Yes
Province: Manica	18 - 59	4	9	11%	24%	Is the site physically accessible?	Yes
District: Sussundenga	60 +	0	5	0%	14%	Site Status:	Open
Post: Muoha	*The demographic have been obtained by using the demographic calculation method					Is the site safe and secure?	Yes
Locality: Muoha							



Households

6

37

Individuals

The information included in this report was collected from 2019-07-01 to 2019-07-08. To access information on IDP population in displacements sites as of today, kindly consult IOM Displacement Movement Tracking - Daily Update [Click here](#)



NEED

First need:	Food
Second need:	Shelter
Third need:	Health



VULNERABILITIES

Pregnant women:	1	Elderly without care givers:	0
Breastfeeding mothers:	0	Single female head of household:	1
Mental/Physical disability:	1	Single male headed of household:	0
Chronic diseases:	2	Elderly head of household:	0



LAND TENURE

Number of Household renting land in place of origin:	0
Number of Household owning land in place of origin:	6



SHELTER

Top one NFI need not accessible to IDPs:	Mosquito nets
Top two NFI need not accessible to IDPs:	Hygiene products (for personal hygiene)
Top three NFI need not accessible to IDPs:	
Number of Household living outdoors:	0
Number of Household living in emergency shelter:	6
Number of Household living in permanent shelter:	0



WASH

Main source of drinking water:	Hand pumps
Main problem with water:	Long distance
Average daily water consumption per person:	> 15 ltr
Average wait time for water:	Less than 15 minutes
Number of functional latrines at site:	3
Is there functional bathing space at site?	Yes
Is there hand washing stations with water and soap close to latrines/bathing space?	Yes, but without soap
How clean you think the site is in terms of waste?	2. Clean



FOOD SECURITY

Do most people have access to functioning market?	No
Why people don't have access to market?	Market does not exist
Have people received food from a distribution at site?	Yes
When was the latest food distribution at this site?	Last 14 days
Do most people have access to farming lands?	No
How far is the farming lands?	None



HEALTH

Availability of healthcare services on site:	No
Number of functioning healthcare facilities:	0
Do people have access to healthcare services:	No
Time to reach the nearest health facility:	None
Why people don't have access to healthcare?	Facility does not exist
Is medicines available for majority of the population:	No
During their pregnancy, are most women seeing a health professional?	No
Do populations with HIV know where to go to seek treatment and care?	No
Do people know where to go to seek Tuberculosis treatment and care?	No
Has cholera been reported at this site since the cyclone?	No
When was the last case reported?	None



EDUCATION

Does the majority of the school age children have access to a functioning school?	Yes
Why school age children don't have access to education facility?	Don't know
Number of school age children attending school:	None
Walking time to the nearest education facility:	31 - 60 minutes



MOBILITY

Are the majority of the population living on this site?	Yes
Why is the majority of the population not living on site?	Don't know
Province of Origin:	Manica
District of Origin:	Sussundenga
Post of Origin:	Muoha
Locality of Origin:	Muoha



PROTECTION

Is there security provider/mechanism that ensure safety of persons at the location?	Yes
Is there a mechanism for referral for GBV survivors?	No
Is there a support mechanism for psychosocial needs of the population?	No



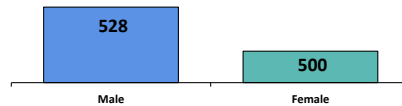
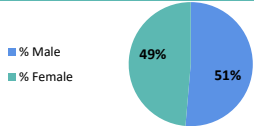
COMMUNITY ENGAGEMENT

Top 3 ways population communicates with humanitarian partners:	Staff from humanitarian agencies; Community leader or group; Local government office
Top 3 ways humanitarian partners communicates with population:	Staff from humanitarian agencies; Community leader or group; Local government office

Survey Date: 2019-07-02

Site Location: -19.8864 , 33.6021

Site Information								
Site Classification:	Resettlement Site	Age Range	Male	Female	% Male	% Female	Is there a Site Management Committee at the site?	Yes
Site type:	Planned camps	< 1	100	53	10%	5%	Is there a Site Management Agency at the site?	Yes
Site Opening Date:	2019-04-25	1 - 5	100	120	10%	12%	Name of Site Management Agency	Caritas
Province:	Manica	6 - 17	174	160	17%	16%	Is there a service provider contact list?	Yes
District:	Sussundenga	18 - 59	154	160	15%	16%	Is the site physically accessible?	Yes
Post:	Dombe	60 +	0	7	0%	1%	Site Status:	Open
Locality:	Darue	*The demographic have been obtained by using the demographic calculation method					Is the site safe and secure?	Yes



Households

260

1,028

Individuals

The information included in this report was collected from 2019-07-01 to 2019-07-08. To access information on IDP population in displacements sites as of today, kindly consult IOM Displacement Movement Tracking - Daily Update [Click here](#)



NEED

First need:	Agriculture Inputs
Second need:	Household Items (NFI)
Third need:	Food



VULNERABILITIES

Pregnant women:	5	Elderly without care givers:	0
Breastfeeding mothers:	0	Single female head of household:	6
Mental/Physical disability:	0	Single male headed of household:	0
Chronic diseases:	8	Elderly head of household:	3



LAND TENURE

Number of Household renting land in place of origin:	0
Number of Household owning land in place of origin:	260



SHELTER

Top one NFI need not accessible to IDPs:	Shoes and clothes
Top two NFI need not accessible to IDPs:	Cooking items (pots/pans)
Top three NFI need not accessible to IDPs:	Hygiene products (for personal hygiene)
Number of Household living outdoors:	0
Number of Household living in emergency shelter:	195
Number of Household living in permanent shelter:	0



WASH

Main source of drinking water:	Small water system
Main problem with water:	None
Average daily water consumption per person:	> 15 ltr
Average wait time for water:	Less than 15 minutes
Number of functional latrines at site:	0
Is there functional bathing space at site?	No
Is there hand washing stations with water and soap close to latrines/bathing space?	Yes
How clean you think the site is in terms of waste?	2. Clean



FOOD SECURITY

Do most people have access to functioning market?	No
Why people don't have access to market?	Market is not accessible
Have people received food from a distribution at site?	Yes
When was the latest food distribution at this site?	More than two weeks
Do most people have access to farming lands?	No
How far is the farming lands?	None



HEALTH

Availability of healthcare services on site:	No
Number of functioning healthcare facilities:	0
Do people have access to healthcare services:	No
Time to reach the nearest health facility:	None
Why people don't have access to healthcare?	Facility is not functioning
Is medicines available for majority of the population:	No
During their pregnancy, are most women seeing a health professional?	Do not know/no answer
Do populations with HIV know where to go to seek treatment and care?	Unknown
Do people know where to go to seek Tuberculosis treatment and care?	No
Has cholera been reported at this site since the cyclone?	Unknown
When was the last case reported?	None



EDUCATION

Does the majority of the school age children have access to a functioning school?	Yes
Why school age children don't have access to education facility?	Don't know
Number of school age children attending school:	247
Walking time to the nearest education facility:	Less than 15 minutes



MOBILITY

Are the majority of the population living on this site?	Yes
Why is the majority of the population not living on site?	Don't know
Province of Origin:	Manica
District of Origin:	Sussundenga
Post of Origin:	Dombe
Locality of Origin:	Darue



PROTECTION

Is there security provider/mechanism that ensure safety of persons at the location?	Yes
Is there a mechanism for referral for GBV survivors?	No
Is there a support mechanism for psychosocial needs of the population?	No



COMMUNITY ENGAGEMENT

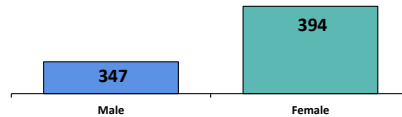
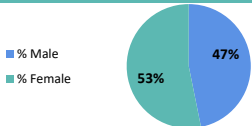
Top 3 ways population communicates with humanitarian partners:	Staff from humanitarian agencies; Religious Leader or group; Local government office
Top 3 ways humanitarian partners communicates with population:	Staff from humanitarian agencies; Religious Leader or group; Local government office

Survey Date: 2019-07-03

Site Location: -20.019678 , 33.362453

Site Information

Site Classification:	Age Range	Male	Female	% Male	% Female	Is there a Site Management Committee at the site?	Yes
Resettlement Site	< 1	35	29	5%	4%	Is there a Site Management Agency at the site?	Yes
Site type: Planned camps	1 - 5	71	82	10%	11%	Name of Site Management Agency	None
Site Opening Date: 2019-05-21	6 - 17	106	130	14%	18%	Is there a service provider contact list?	Yes
Province: Manica	18 - 59	135	153	18%	21%	Is the site physically accessible?	Limited access (by foot only or only small)
District: Sussundenga	60 +	0	0	0%	0%	Site Status:	Open
Post: Dombe	*The demographic have been obtained by using the demographic calculation method					Is the site safe and secure?	Yes
Locality: Mabaia							



Households

144

741

Individuals

The information included in this report was collected from 2019-07-01 to 2019-07-08. To access information on IDP population in displacements sites as of today, kindly consult IOM Displacement Movement Tracking - Daily Update [Click here](#)



NEED

First need:	Food
Second need:	Water
Third need:	Shelter



VULNERABILITIES

Pregnant women:	7	Elderly without care givers:	0
Breastfeeding mothers:	8	Single female head of household:	4
Mental/Physical disability:	2	Single male headed of household:	0
Chronic diseases:	0	Elderly head of household:	0



LAND TENURE

Number of Household renting land in place of origin:	0
Number of Household owning land in place of origin:	144



SHELTER

Top one NFI need not accessible to IDPs:	Closed containers to transport and /or store water
Top two NFI need not accessible to IDPs:	Mosquito nets
Top three NFI need not accessible to IDPs:	Items for sleeping (mats, blankets,...)
Number of Household living outdoors:	0
Number of Household living in emergency shelter:	144
Number of Household living in permanent shelter:	0



WASH

Main source of drinking water:	Hand pumps
Main problem with water:	Flavour/Taste
Average daily water consumption per person:	Unknown
Average wait time for water:	No wait
Number of functional latrines at site:	0
Is there functional bathing space at site?	No
Is there hand washing stations with water and soap close to latrines/bathing space?	None
How clean you think the site is in terms of waste?	3. More or less clean



FOOD SECURITY

Do most people have access to functioning market?	No
Why people don't have access to market?	Market does not exist
Have people received food from a distribution at site?	Yes
When was the latest food distribution at this site?	More than two weeks
Do most people have access to farming lands?	No
How far is the farming lands?	None



HEALTH

Availability of healthcare services on site:	No
Number of functioning healthcare facilities:	0
Do people have access to healthcare services:	No
Time to reach the nearest health facility:	None
Why people don't have access to healthcare?	Facility does not exist
Is medicines available for majority of the population:	No
During their pregnancy, are most women seeing a health professional?	No
Do populations with HIV know where to go to seek treatment and care?	Unknown
Do people know where to go to seek Tuberculosis treatment and care?	Unknown
Has cholera been reported at this site since the cyclone?	No
When was the last case reported?	None



EDUCATION

Does the majority of the school age children have access to a functioning school?	Yes
Why school age children don't have access to education facility?	Don't know
Number of school age children attending school:	None
Walking time to the nearest education facility:	16 - 30 minutes



MOBILITY

Are the majority of the population living on this site?	Yes
Why is the majority of the population not living on site?	Don't know
Province of Origin:	Manica
District of Origin:	Sussundenga
Post of Origin:	Dombe
Locality of Origin:	Bunga



PROTECTION

Is there security provider/mechanism that ensure safety of persons at the location?	No
Is there a mechanism for referral for GBV survivors?	No
Is there a support mechanism for psychosocial needs of the population?	No



COMMUNITY ENGAGEMENT

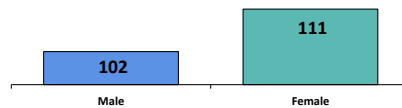
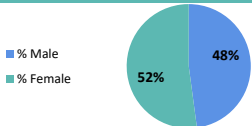
Top 3 ways population communicates with humanitarian partners:	Religious Leader or group; Community leader or group; Local government office
Top 3 ways humanitarian partners communicates with population:	Staff from humanitarian agencies; Community leader or group; Local government office

Survey Date: 2019-07-04

Site Location: -20.084315 , 33.324383

Site Information

Site Classification:	Age Range	Male	Female	% Male	% Female	Is there a Site Management Committee at the site?	Yes
Resettlement Site	< 1	2	9	1%	4%	Is there a Site Management Agency at the site?	No
Site type:	1 - 5	20	27	9%	13%	Name of Site Management Agency	None
Site Opening Date:	6 - 17	49	36	23%	17%	Is there a service provider contact list?	Yes
Province:	18 - 59	31	39	15%	18%	Is the site physically accessible?	Limited access (by foot only or only small)
District:	60 +	0	0	0%	0%	Site Status:	Open
Post:	*The demographic have been obtained by using the demographic calculation method					Is the site safe and secure?	Yes
Locality:	Bunga						



Households

56

213

Individuals

The information included in this report was collected from 2019-07-01 to 2019-07-08. To access information on IDP population in displacements sites as of today, kindly consult IOM Displacement Movement Tracking - Daily Update [Click here](#)



NEED

First need:	Health
Second need:	Shelter
Third need:	Food



VULNERABILITIES

Pregnant women:	9	Elderly without care givers:	0
Breastfeeding mothers:	12	Single female head of household:	10
Mental/Physical disability:	1	Single male headed of household:	4
Chronic diseases:	0	Elderly head of household:	6



LAND TENURE

Number of Household renting land in place of origin:	0
Number of Household owning land in place of origin:	56



SHELTER

Top one NFI need not accessible to IDPs:	Items for sleeping (mats, blankets,..)
Top two NFI need not accessible to IDPs:	Cooking items (pots/pans)
Top three NFI need not accessible to IDPs:	Soap/detergent for washing clothes
Number of Household living outdoors:	0
Number of Household living in emergency shelter:	56
Number of Household living in permanent shelter:	0



WASH

Main source of drinking water:	Lagoons and waterways
Main problem with water:	Solid/Dirt
Average daily water consumption per person:	Unknown
Average wait time for water:	No wait
Number of functional latrines at site:	0
Is there functional bathing space at site?	No
Is there hand washing stations with water and soap close to latrines/bathing space?	None
How clean you think the site is in terms of waste?	2. Clean
Do people live in areas where open defecation is frequently visible?	Yes



FOOD SECURITY

Do most people have access to functioning market?	No
Why people don't have access to market?	Market is not accessible
Have people received food from a distribution at site?	Yes
When was the latest food distribution at this site?	More than two weeks
Do most people have access to farming lands?	No
How far is the farming lands?	None



HEALTH

Availability of healthcare services on site:	No
Number of functioning healthcare facilities:	0
Do people have access to healthcare services:	No
Time to reach the nearest health facility:	None
Why people don't have access to healthcare?	Facility is too far
Is medicines available for majority of the population:	Do not know/ No answer
During their pregnancy, are most women seeing a health professional?	No
Do populations with HIV know where to go to seek treatment and care?	Unknown
Do people know where to go to seek Tuberculosis treatment and care?	Unknown
Has cholera been reported at this site since the cyclone?	No
When was the last case reported?	None



EDUCATION

Does the majority of the school age children have access to a functioning school?	Yes
Why school age children don't have access to education facility?	Don't know
Number of school age children attending school:	None
Walking time to the nearest education facility:	Less than 15 minutes



MOBILITY

Are the majority of the population living on this site?	Yes
Why is the majority of the population not living on site?	Don't know
Province of Origin:	Manica
District of Origin:	Sussundenga
Post of Origin:	Dombe
Locality of Origin:	Bunga



PROTECTION

Is there security provider/mechanism that ensure safety of persons at the location?	Yes
Is there a mechanism for referral for GBV survivors?	No
Is there a support mechanism for psychosocial needs of the population?	No



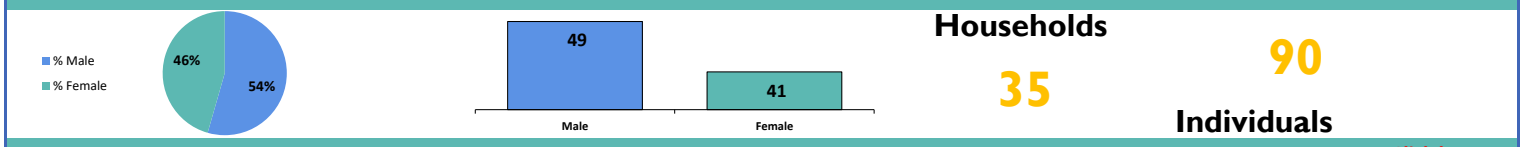
COMMUNITY ENGAGEMENT

Top 3 ways population communicates with humanitarian partners:	Staff from humanitarian agencies; Community leader or group; Local government office
Top 3 ways humanitarian partners communicates with population:	Staff from humanitarian agencies; Community leader or group; Local government office

Survey Date: 2019-07-03

Site Location: -17.468427 , 37.185682

Site Information									
Site Classification:	Resettlement Site	Age Range	Male	Female	% Male	% Female	Is there a Site Management Committee at the site?	Yes	
Site type:	Planned camps	< 1	3	5	3%	6%	Is there a Site Management Agency at the site?	No	
Site Opening Date:	2015-02-01	1 - 5	15	11	17%	12%	Name of Site Management Agency	None	
Province:	Zambezia	6 - 17	7	4	8%	4%	Is there a service provider contact list?	Yes	
District:	Namacurra	18 - 59	24	21	27%	23%	Is the site physically accessible?	Yes	
Post:	Macuze	60 +	0	0	0%	0%	Site Status:	Open	
Locality:	Furquia	*The demographic have been obtained by using the demographic calculation method						Is the site safe and secure?	Yes



The information included in this report was collected from 2019-07-01 to 2019-07-08. To access information on IDP population in displacements sites as of today, kindly consult IOM Displacement Movement Tracking – Daily Update [Click here](#)

NEED **VULNERABILITIES** **LAND TENURE**

First need:	Food	Pregnant women:	3	Elderly without care givers:	5	Number of Household renting land in place of origin:	0
Second need:	Shelter	Breastfeeding mothers:	6	Single female head of household:	0	Number of Household owning land in place of origin:	0
Third need:	Health	Mental/Physical disability:	2	Single male headed of household:	0		
		Chronic diseases:	0	Elderly head of household:	0		

SHELTER **WASH**

Top one NFI need not accessible to IDPs:	Items for sleeping (mats, blankets,..)	Main source of drinking water:	Hand pumps
Top two NFI need not accessible to IDPs:	Hygiene products (for personal hygiene)	Main problem with water:	None
Top three NFI need not accessible to IDPs:	Soap/detergent for washing clothes	Average daily water consumption per person:	> 15 ltr
Number of Household living outdoors:	0	Average wait time for water:	Between 16 and 30 mintes
Number of Household living in emergency shelter:	4	Number of functional latrines at site:	15
Number of Household living in permanent shelter:	35	Is there functional bathing space at site?	Yes
		Is there hand washing stations with water and soap close to latrines/bathing space?	None
		How clean you think the site is in terms of waste?	2. Clean
		Do people live in areas where open defecation is frequently visible?	Unknown

FOOD SECURITY **HEALTH**

Do most people have access to functioning market?	No	Availability of healthcare services on site:	No
Why people don't have access to market?	Market is too far	Number of functioning healthcare facilities:	0
Have people received food from a distribution at site?	Yes	Do people have access to healthcare services:	Yes
When was the latest food distribution at this site?	More than two weeks	Time to reach the nearest health facility:	31 - 60 minutes
Do most people have access to farming lands?	Yes	Why people don't have access to healthcare?	None
How far is the farming lands?	2-3 hrs	Is medicines available for majority of the population:	Do not know/ No answer
		During their pregnancy, are most women seeing a health professional?	Yes
		Do populations with HIV know where to go to seek treatment and care?	Yes
		Do people know where to go to seek Tuberculosis treatment and care?	Yes
		Has cholera been reported at this site since the cyclone?	No
		When was the last case reported?	None

MOBILITY **PROTECTION**

Are the majority of the population living on this site?	Yes	Is there security provider/mechanism that ensure safety of persons at the location?	No
Why is the majority of the population not living on site?	Don't know	Is there a mechanism for referral for GBV survivors?	No
Province of Origin:	Zambezia	Is there a support mechanism for psychosocial needs of the population?	No

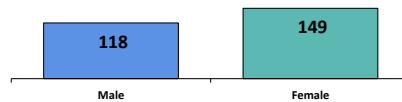
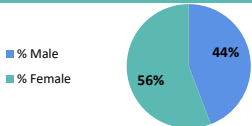
COMMUNITY ENGAGEMENT

Top 3 ways population communicates with humanitarian partners:	Community leader or group; Local government office
Top 3 ways humanitarian partners communicates with population:	Local government office

Survey Date: 2019-07-02

Site Location: -19.974299 , 33.395116

Site Information								
Site Classification:	Resettlement Site	Age Range	Male	Female	% Male	% Female	Is there a Site Management Committee at the site?	Yes
Site type:	Planned camps	< 1	11	23	4%	9%	Is there a Site Management Agency at the site?	Yes
Site Opening Date:	2019-05-21	1 - 5	29	42	11%	16%	Name of Site Management Agency	ANDA
Province:	Manica	6 - 17	32	42	12%	16%	Is there a service provider contact list?	Yes
District:	Sussundenga	18 - 59	40	38	15%	14%	Is the site physically accessible?	Yes
Post:	Dombe	60 +	6	4	2%	1%	Site Status:	Open
Locality:	Muoco	*The demographic have been obtained by using the demographic calculation method					Is the site safe and secure?	Yes



Households

55

267

Individuals

The information included in this report was collected from 2019-07-01 to 2019-07-08. To access information on IDP population in displacements sites as of today, kindly consult IOM Displacement Movement Tracking - Daily Update [Click here](#)

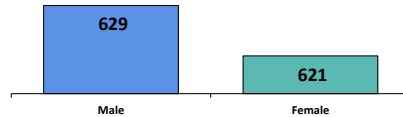
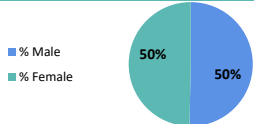
	NEED		VULNERABILITIES		LAND TENURE
First need:	Food	Pregnant women:	0	Elderly without care givers:	0
Second need:	Latrines	Breastfeeding mothers:	10	Single female head of household:	3
Third need:	Health	Mental/Physical disability:	1	Single male headed of household:	0
		Chronic diseases:	0	Elderly head of household:	0
	SHELTER		WASH		
Top one NFI need not accessible to IDPs:	Closed containers to transport and /or store water	Main source of drinking water:	Hand pumps		
Top two NFI need not accessible to IDPs:	Items for sleeping (mats, blankets,...)	Main problem with water:	None		
Top three NFI need not accessible to IDPs:	Soap/detergent for washing clothes	Average daily water consumption per person:	Unknown		
Number of Household living outdoors:	0	Average wait time for water:	Between 16 and 30 mintes		
Number of Household living in emergency shelter:	55	Number of functional latrines at site:	20		
Number of Household living in permanent shelter:	0	Is there functional bathing space at site?	Yes		
	FOOD SECURITY		HEALTH		
Do most people have access to functioning market?	No	Is there hand washing stations with water and soap close to latrines/bathing space?	Yes		
Why people don't have access to market?	Market is not accessible	How clean you think the site is in terms of waste?	2. Clean		
Have people received food from a distribution at site?	Yes	Do people live in areas where open defecation is frequently visible?	Unknown		
When was the latest food distribution at this site?	More than two weeks		PROTECTION		
Do most people have access to farming lands?	No	Availability of healthcare services on site:	No		
How far is the farming lands?	None	Number of functioning healthcare facilities:	0		
	EDUCATION	Do people have access to healthcare services:	No		
Does the majority of the school age children have access to a functioning school?	Yes	Time to reach the nearest health facility:	None		
Why school age children don't have access to education facility?	Don't know	Why people don't have access to healthcare?	Facility is not physically accessible		
Number of school age children attending school:	30	Is medicines available for majority of the population:	No		Do not know/no answer
Walking time to the nearest education facility:	Less than 15 minutes	During their pregnancy, are most women seeing a health professional?	Unknown		Unknown
	MOBILITY	Do populations with HIV know where to go to seek treatment and care?	No		No
Are the majority of the population living on this site?	Yes	Has cholera been reported at this site since the cyclone?	No		No
Why is the majority of the population not living on site?	Don't know	When was the last case reported?	None		
Province of Origin:	Manica		COMMUNITY ENGAGEMENT		
District of Origin:	Sussundenga	Is there security provider/mechanism that ensure safety of persons at the location?	Yes		
Post of Origin:	Dombe	Is there a mechanism for referral for GBV survivors?	No		
Locality of Origin:	Matacara	Is there a support mechanism for psychosocial needs of the population?	No		
		Top 3 ways population communicates with humanitarian partners:	Staff from humanitarian agencies; Community leader or group; Local government office		
		Top 3 ways humanitarian partners communicates with population:	Staff from humanitarian agencies; Community leader or group; Local government office		

Survey Date: 2019-07-03

Site Location: -19.940546 , 34.027916

Site Information

Site Classification:	Age Range	Male	Female	% Male	% Female	Is there a Site Management Committee at the site?	Yes
Resettlement Site	< 1	0	25	0%	2%	Is there a Site Management Agency at the site?	No
Planned camps	1 - 5	159	101	13%	8%	Name of Site Management Agency	None
Site Opening Date: 2019-04-20	6 - 17	227	193	18%	15%	Is there a service provider contact list?	Yes
Province: Sofala	18 - 59	243	235	19%	19%	Is the site physically accessible?	Yes
District: Chibabava	60 +	0	67	0%	5%	Site Status:	Open
Post: Goonda	*The demographic have been obtained by using the demographic calculation method					Is the site safe and secure?	Yes
Locality: Hamamba							



Households

250

1,250

Individuals

The information included in this report was collected from 2019-07-01 to 2019-07-08. To access information on IDP population in displacements sites as of today, kindly consult IOM Displacement Movement Tracking - Daily Update [Click here](#)



NEED

First need:	Food
Second need:	Water
Third need:	Shelter



VULNERABILITIES

Pregnant women:	9	Elderly without care givers:	16
Breastfeeding mothers:	53	Single female head of household:	8
Mental/Physical disability:	89	Single male headed of household:	10
Chronic diseases:	36	Elderly head of household:	16



LAND TENURE

Number of Household renting land in place of origin:	0
Number of Household owning land in place of origin:	250



SHELTER

Top one NFI need not accessible to IDPs:	Shoes and clothes
Top two NFI need not accessible to IDPs:	Items for sleeping (mats, blankets,...)
Top three NFI need not accessible to IDPs:	Cooking items (pots/pans)
Number of Household living outdoors:	250
Number of Household living in emergency shelter:	0
Number of Household living in permanent shelter:	0



WASH

Main source of drinking water:	Hand pumps
Main problem with water:	Smell
Average daily water consumption per person:	> 15 ltr
Average wait time for water:	More than 60 minutes
Number of functional latrines at site:	0
Is there functional bathing space at site?	No
Is there hand washing stations with water and soap close to latrines/bathing space?	None
How clean you think the site is in terms of waste?	3. More or less clean



FOOD SECURITY

Do most people have access to functioning market?	No
Why people don't have access to market?	Market is not accessible
Have people received food from a distribution at site?	No
When was the latest food distribution at this site?	None
Do most people have access to farming lands?	Yes
How far is the farming lands?	<1 hr



HEALTH

Availability of healthcare services on site:	No
Number of functioning healthcare facilities:	0
Do people have access to healthcare services:	No
Time to reach the nearest health facility:	None
Why people don't have access to healthcare?	Facility is not functioning
Is medicines available for majority of the population:	No
During their pregnancy, are most women seeing a health professional?	Yes
Do populations with HIV know where to go to seek treatment and care?	Yes
Do people know where to go to seek Tuberculosis treatment and care?	Yes
Has cholera been reported at this site since the cyclone?	No
When was the last case reported?	None



EDUCATION

Does the majority of the school age children have access to a functioning school?	Yes
Why school age children don't have access to education facility?	Don't know
Number of school age children attending school:	145
Walking time to the nearest education facility:	More than 60 minutes



MOBILITY

Are the majority of the population living on this site?	No
Why is the majority of the population not living on site?	Lack of humanitarian assistance; Lack of services; Lack of shelter materials
Province of Origin:	Sofala
District of Origin:	Chibabava
Post of Origin:	Goonda
Locality of Origin:	Hamamba



PROTECTION

Is there security provider/mechanism that ensure safety of persons at the location?	No
Is there a mechanism for referral for GBV survivors?	No
Is there a support mechanism for psychosocial needs of the population?	No



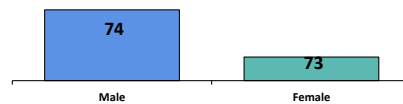
COMMUNITY ENGAGEMENT

Top 3 ways population communicates with humanitarian partners:	Staff from humanitarian agencies; Community leader or group; Local government office
Top 3 ways humanitarian partners communicates with population:	Staff from humanitarian agencies; Community leader or group; Local government office

Survey Date: 2019-07-04

Site Location: -17.458367 , 37.2024

Site Information								
Site Classification:	Resettlement Site	Age Range	Male	Female	% Male	% Female	Is there a Site Management Committee at the site?	Yes
Site type:	Planned camps	< 1	4	6	3%	4%	Is there a Site Management Agency at the site?	No
Site Opening Date:	2015-02-01	1 - 5	21	16	14%	11%	Name of Site Management Agency	None
Province:	Zambezia	6 - 17	16	8	11%	5%	Is there a service provider contact list?	Yes
District:	Namacurra	18 - 59	33	37	22%	25%	Is the site physically accessible?	Yes
Post:	Macuze	60 +	0	6	0%	4%	Site Status:	Open
Locality:	Furquia	*The demographic have been obtained by using the demographic calculation method					Is the site safe and secure?	Yes



Households

34

147

Individuals

 The information included in this report was collected from 2019-07-01 to 2019-07-08. To access information on IDP population in displacements sites as of today, kindly consult IOM Displacement Movement Tracking – Daily Update [Click here](#)


NEED

First need:	Food
Second need:	Shelter
Third need:	Household Items (NFI)



VULNERABILITIES

Pregnant women:	5	Elderly without care givers:	0
Breastfeeding mothers:	9	Single female head of household:	4
Mental/Physical disability:	0	Single male headed of household:	0
Chronic diseases:	0	Elderly head of household:	3



LAND TENURE

Number of Household renting land in place of origin:	0
Number of Household owning land in place of origin:	0



SHELTER

Top one NFI need not accessible to IDPs:	Items for sleeping (mats, blankets,..)
Top two NFI need not accessible to IDPs:	Hygiene products (for personal hygiene)
Top three NFI need not accessible to IDPs:	Soap/detergent for washing clothes
Number of Household living outdoors:	0
Number of Household living in emergency shelter:	4
Number of Household living in permanent shelter:	30



WASH

Main source of drinking water:	Hand pumps
Main problem with water:	None
Average daily water consumption per person:	> 15 ltr
Average wait time for water:	Between 16 and 30 mintes
Number of functional latrines at site:	44
Is there functional bathing space at site?	Yes
Is there hand washing stations with water and soap close to latrines/bathing space?	Yes
How clean you think the site is in terms of waste?	2. Clean
Do people live in areas where open defecation is frequently visible?	No



FOOD SECURITY

Do most people have access to functioning market?	No
Why people don't have access to market?	Market is too far
Have people received food from a distribution at site?	Yes
When was the latest food distribution at this site?	More than two weeks
Do most people have access to farming lands?	Yes
How far is the farming lands?	> 3 hrs



HEALTH

Availability of healthcare services on site:	No
Number of functioning healthcare facilities:	0
Do people have access to healthcare services:	Yes
Time to reach the nearest health facility:	31 - 60 minutes
Why people don't have access to healthcare?	None
Is medicines available for majority of the population:	Do not know/ No answer
During their pregnancy, are most women seeing a health professional?	Yes
Do populations with HIV know where to go to seek treatment and care?	Yes
Do people know where to go to seek Tuberculosis treatment and care?	Yes
Has cholera been reported at this site since the cyclone?	No
When was the last case reported?	None



EDUCATION

Does the majority of the school age children have access to a functioning school?	Yes
Why school age children don't have access to education facility?	Don't know
Number of school age children attending school:	34
Walking time to the nearest education facility:	Less than 15 minutes



MOBILITY

Are the majority of the population living on this site?	Yes
Why is the majority of the population not living on site?	Don't know
Province of Origin:	Zambezia
District of Origin:	Namacurra
Post of Origin:	Macuze
Locality of Origin:	Furquia



PROTECTION

Is there security provider/mechanism that ensure safety of persons at the location?	No
Is there a mechanism for referral for GBV survivors?	No
Is there a support mechanism for psychosocial needs of the population?	No



COMMUNITY ENGAGEMENT

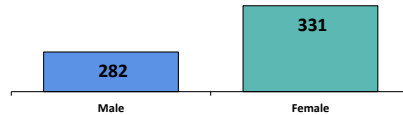
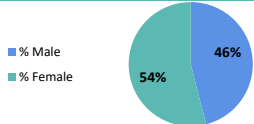
Top 3 ways population communicates with humanitarian partners:	Community leader or group
Top 3 ways humanitarian partners communicates with population:	Call centre /hotline; Local government office

Survey Date: 2019-07-04

Site Location: -19.966768, 33.280297

Site Information

Site Classification:	Age Range	Male	Female	% Male	% Female	Is there a Site Management Committee at the site?	Yes
Resettlement Site	< 1	22	24	4%	4%	Is there a Site Management Agency at the site?	Yes
Planned camps	1 - 5	50	64	8%	10%	Name of Site Management Agency	None
2019-03-16	6 - 17	106	107	17%	17%	Is there a service provider contact list?	Yes
Manica	18 - 59	95	117	15%	19%	Is the site physically accessible?	Limited access (by foot only or only small)
Sussundenga	60 +	9	19	1%	3%	Site Status:	Open
Dombe	*The demographic have been obtained by using the demographic calculation method					Is the site safe and secure?	Yes
Muoco							



Households

86

613

Individuals

The information included in this report was collected from 2019-07-01 to 2019-07-08. To access information on IDP population in displacements sites as of today, kindly consult IOM Displacement Movement Tracking - Daily Update [Click here](#)



NEED

First need:	Food
Second need:	Water
Third need:	Shelter



VULNERABILITIES

Pregnant women:	0	Elderly without care givers:	0
Breastfeeding mothers:	0	Single female head of household:	0
Mental/Physical disability:	0	Single male headed of household:	0
Chronic diseases:	0	Elderly head of household:	0



LAND TENURE

Number of Household renting land in place of origin:	0
Number of Household owning land in place of origin:	86



SHELTER

Top one NFI need not accessible to IDPs:	Closed containers to transport and /or store water
Top two NFI need not accessible to IDPs:	Items for sleeping (mats, blankets,...)
Top three NFI need not accessible to IDPs:	Cooking items (pots/pans)
Number of Household living outdoors:	0
Number of Household living in emergency shelter:	0
Number of Household living in permanent shelter:	0



WASH

Main source of drinking water:	Lagoons and waterways
Main problem with water:	Flavour/Taste
Average daily water consumption per person:	Unknown
Average wait time for water:	No wait
Number of functional latrines at site:	0
Is there functional bathing space at site?	No
Is there hand washing stations with water and soap close to latrines/bathing space?	None
How clean you think the site is in terms of waste?	5. Very dirty



FOOD SECURITY

Do most people have access to functioning market?	No
Why people don't have access to market?	Market is not accessible
Have people received food from a distribution at site?	No
When was the latest food distribution at this site?	None
Do most people have access to farming lands?	No
How far is the farming lands?	None



HEALTH

Availability of healthcare services on site:	No
Number of functioning healthcare facilities:	0
Do people have access to healthcare services:	No
Time to reach the nearest health facility:	None
Why people don't have access to healthcare?	Facility is too far
Is medicines available for majority of the population:	No
During their pregnancy, are most women seeing a health professional?	No
Do populations with HIV know where to go to seek treatment and care?	No
Do people know where to go to seek Tuberculosis treatment and care?	No
Has cholera been reported at this site since the cyclone?	No
When was the last case reported?	None



EDUCATION

Does the majority of the school age children have access to a functioning school?	Yes
Why school age children don't have access to education facility?	Don't know
Number of school age children attending school:	65
Walking time to the nearest education facility:	16 - 30 minutes



MOBILITY

Are the majority of the population living on this site?	No
Why is the majority of the population not living on site?	Lack of humanitarian assistance; Lack of livelihood; Lack of shelter materials
Province of Origin:	Manica
District of Origin:	Sussundenga
Post of Origin:	Dombe
Locality of Origin:	Muoco



PROTECTION

Is there security provider/mechanism that ensure safety of persons at the location?	No
Is there a mechanism for referral for GBV survivors?	No
Is there a support mechanism for psychosocial needs of the population?	No



COMMUNITY ENGAGEMENT

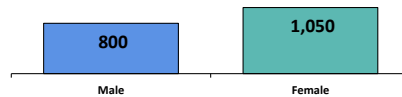
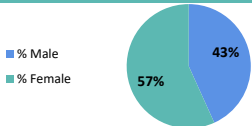
Top 3 ways population communicates with humanitarian partners:	Staff from humanitarian agencies; Community leader or group; Local government office
Top 3 ways humanitarian partners communicates with population:	Staff from humanitarian agencies; Community leader or group; Local government office

Survey Date: 2019-07-03

Site Location: -17.4119 , 37.346567

Site Information

Site Classification:	Age Range	Male	Female	% Male	% Female	Is there a Site Management Committee at the site?	Yes
Resettlement Site	< 1	25	50	1%	3%	Is there a Site Management Agency at the site?	Yes
Site type:	1 - 5	225	200	12%	11%	Name of Site Management Agency	None
Site Opening Date:	6 - 17	175	250	9%	14%	Is there a service provider contact list?	Yes
Province:	18 - 59	375	525	20%	28%	Is the site physically accessible?	Yes
District:	60 +	0	25	0%	1%	Site Status:	Open
Post:	*The demographic have been obtained by using the demographic calculation method					Is the site safe and secure?	Yes
Locality:							



Households

370

1,850

Individuals

The information included in this report was collected from 2019-07-01 to 2019-07-08. To access information on IDP population in displacements sites as of today, kindly consult IOM Displacement Movement Tracking – Daily Update [Click here](#)



NEED

First need:	Food
Second need:	Education
Third need:	Water



VULNERABILITIES

Pregnant women:	10	Elderly without care givers:	5
Breastfeeding mothers:	9	Single female head of household:	0
Mental/Physical disability:	1	Single male headed of household:	2
Chronic diseases:	0	Elderly head of household:	6



LAND TENURE

Number of Household renting land in place of origin:	0
Number of Household owning land in place of origin:	370



SHELTER

Top one NFI need not accessible to IDPs:	Mosquito nets
Top two NFI need not accessible to IDPs:	Cooking items (pots/pans)
Top three NFI need not accessible to IDPs:	Agriculture inputs
Number of Household living outdoors:	0
Number of Household living in emergency shelter:	370
Number of Household living in permanent shelter:	0



WASH

Main source of drinking water:	Open well
Main problem with water:	Shortage for human consumption
Average daily water consumption per person:	> 15 ltr
Average wait time for water:	Less than 15 minutes
Number of functional latrines at site:	230
Is there functional bathing space at site?	Yes
Is there hand washing stations with water and soap close to latrines/bathing space?	Yes
How clean you think the site is in terms of waste?	2. Clean



FOOD SECURITY

Do most people have access to functioning market?	Yes
Why people don't have access to market?	None
Have people received food from a distribution at site?	Yes
When was the latest food distribution at this site?	More than two weeks
Do most people have access to farming lands?	Yes
How far is the farming lands?	2-3 hrs



HEALTH

Availability of healthcare services on site:	No
Number of functioning healthcare facilities:	0
Do people have access to healthcare services:	Yes
Time to reach the nearest health facility:	More than 60 minutes
Why people don't have access to healthcare?	None
Is medicines available for majority of the population:	Yes, of good quality and people can afford them
During their pregnancy, are most women seeing a health professional?	Yes
Do populations with HIV know where to go to seek treatment and care?	Yes
Do people know where to go to seek Tuberculosis treatment and care?	Yes
Has cholera been reported at this site since the cyclone?	No
When was the last case reported?	None



EDUCATION

Does the majority of the school age children have access to a functioning school?	Yes
Why school age children don't have access to education facility?	Don't know
Number of school age children attending school:	370
Walking time to the nearest education facility:	31 - 60 minutes



MOBILITY

Are the majority of the population living on this site?	Yes
Why is the majority of the population not living on site?	Don't know
Province of Origin:	Zambezia
District of Origin:	Maganja Da Costa
Post of Origin:	Nante
Locality of Origin:	Nante



PROTECTION

Is there security provider/mechanism that ensure safety of persons at the location?	No
Is there a mechanism for referral for GBV survivors?	Yes
Is there a support mechanism for psychosocial needs of the population?	No



COMMUNITY ENGAGEMENT

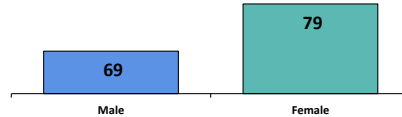
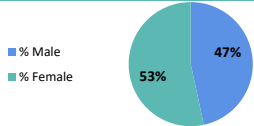
Top 3 ways population communicates with humanitarian partners:	None
Top 3 ways humanitarian partners communicates with population:	Call centre /hotline

Survey Date: 2019-07-06

Site Location: -19.97721 , 34.47722

Site Information

Site Classification:	Age Range	Male	Female	% Male	% Female	Is there a Site Management Committee at the site?
Resettlement Site	< 1	4	4	3%	3%	Yes
Site type:	1 - 5	7	9	5%	6%	Is there a Site Management Agency at the site?
Planned camps	6 - 17	18	22	12%	15%	Yes
Site Opening Date:	18 - 59	31	35	21%	24%	Name of Site Management Agency
2019-05-15	60 +	9	9	6%	6%	INGC
Province:						Is there a service provider contact list?
Sofala						Yes
District:						Is the site physically accessible?
Buzi						Yes
Post:						Site Status:
Buzi						Open
Locality:						Is the site safe and secure?
Guara Guara	*The demographic have been obtained by using the demographic calculation method					Yes



Households

42

148

Individuals

The information included in this report was collected from 2019-07-01 to 2019-07-08. To access information on IDP population in displacements sites as of today, kindly consult IOM Displacement Movement Tracking – Daily Update [Click here](#)



NEED

First need:	Water
Second need:	Latrines
Third need:	Household Items (NFI)



VULNERABILITIES

Pregnant women:	2	Elderly without care givers:	0
Breastfeeding mothers:	4	Single female head of household:	0
Mental/Physical disability:	12	Single male headed of household:	0
Chronic diseases:	11	Elderly head of household:	2



LAND TENURE

Number of Household renting land in place of origin:	0
Number of Household owning land in place of origin:	0



SHELTER

Top one NFI need not accessible to IDPs:	Closed containers to transport and /or store water
Top two NFI need not accessible to IDPs:	Items for sleeping (mats, blankets,...)
Top three NFI need not accessible to IDPs:	Soap/detergent for washing clothes
Number of Household living outdoors:	0
Number of Household living in emergency shelter:	42
Number of Household living in permanent shelter:	42



WASH

Main source of drinking water:	Protected well
Main problem with water:	Solid/Dirt
Average daily water consumption per person:	> 15 ltr
Average wait time for water:	Less than 15 minutes
Number of functional latrines at site:	35
Is there functional bathing space at site?	Yes
Is there hand washing stations with water and soap close to latrines/bathing space?	None
How clean you think the site is in terms of waste?	2. Clean
Do people live in areas where open defecation is frequently visible?	Yes



FOOD SECURITY

Do most people have access to functioning market?	Yes
Why people don't have access to market?	None
Have people received food from a distribution at site?	Yes
When was the latest food distribution at this site?	Last 14 days
Do most people have access to farming lands?	Yes
How far is the farming lands?	<1 hr



HEALTH

Availability of healthcare services on site:	No
Number of functioning healthcare facilities:	0
Do people have access to healthcare services:	Yes
Time to reach the nearest health facility:	31 - 60 minutes
Why people don't have access to healthcare?	None
Is medicines available for majority of the population:	Yes, of good quality and people can afford them
During their pregnancy, are most women seeing a health professional?	Yes
Do populations with HIV know where to go to seek treatment and care?	Yes
Do people know where to go to seek Tuberculosis treatment and care?	Yes
Has cholera been reported at this site since the cyclone?	No
When was the last case reported?	None



EDUCATION

Does the majority of the school age children have access to a functioning school?	Yes
Why school age children don't have access to education facility?	Don't know
Number of school age children attending school:	42
Walking time to the nearest education facility:	31 - 60 minutes



MOBILITY

Are the majority of the population living on this site?	Yes
Why is the majority of the population not living on site?	Don't know
Province of Origin:	Sofala
District of Origin:	Buzi
Post of Origin:	Buzi
Locality of Origin:	Guara Guara



PROTECTION

Is there security provider/mechanism that ensure safety of persons at the location?	Yes
Is there a mechanism for referral for GBV survivors?	Yes
Is there a support mechanism for psychosocial needs of the population?	Yes



COMMUNITY ENGAGEMENT

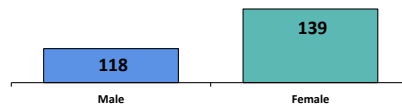
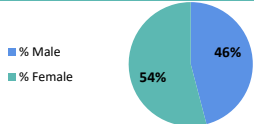
Top 3 ways population communicates with humanitarian partners:	Radio programme in-calls
Top 3 ways humanitarian partners communicates with population:	Radio

Survey Date: 2019-07-02

Site Location: -19.997429 , 33.395116

Site Information

Site Classification:	Age Range	Male	Female	% Male	% Female	Is there a Site Management Committee at the site?	No
Resettlement Site	< 1	9	10	4%	4%	Is there a Site Management Agency at the site?	No
Planned camps	1 - 5	21	27	8%	11%	Name of Site Management Agency	None
2019-03-17	6 - 17	44	45	17%	18%	Is there a service provider contact list?	None
Manica	18 - 59	40	49	16%	19%	Is the site physically accessible?	Limited access (by foot only or only small)
Sussundenga	60 +	4	8	2%	3%	Site Status:	Open
Dombe	*The demographic have been obtained by using the demographic calculation method					Is the site safe and secure?	Yes
Muoco							



Households

42

257

Individuals

The information included in this report was collected from 2019-07-01 to 2019-07-08. To access information on IDP population in displacements sites as of today, kindly consult IOM Displacement Movement Tracking – Daily Update [Click here](#)



NEED

First need:	Food
Second need:	Shelter
Third need:	Health



VULNERABILITIES

Pregnant women:	3	Elderly without care givers:	3
Breastfeeding mothers:	3	Single female head of household:	2
Mental/Physical disability:	14	Single male headed of household:	6
Chronic diseases:	4	Elderly head of household:	2



LAND TENURE

Number of Household renting land in place of origin:	0
Number of Household owning land in place of origin:	42



SHELTER

Top one NFI need not accessible to IDPs:	Mosquito nets
Top two NFI need not accessible to IDPs:	Hygiene products (for personal hygiene)
Top three NFI need not accessible to IDPs:	Soap/detergent for washing clothes
Number of Household living outdoors:	0
Number of Household living in emergency shelter:	0
Number of Household living in permanent shelter:	0



WASH

Main source of drinking water:	Lake/Dam
Main problem with water:	Flavour/Taste
Average daily water consumption per person:	10 - 15 ltr
Average wait time for water:	Between 31 and 60 minutes
Number of functional latrines at site:	0
Is there functional bathing space at site?	No
Is there hand washing stations with water and soap close to latrines/bathing space?	Yes
How clean you think the site is in terms of waste?	2. Clean



FOOD SECURITY

Do most people have access to functioning market?	No
Why people don't have access to market?	Market is not accessible
Have people received food from a distribution at site?	Yes
When was the latest food distribution at this site?	More than two weeks
Do most people have access to farming lands?	No
How far is the farming lands?	None



HEALTH

Availability of healthcare services on site:	No
Number of functioning healthcare facilities:	0
Do people have access to healthcare services:	No
Time to reach the nearest health facility:	None
Why people don't have access to healthcare?	Facility is not physically accessible
Is medicines available for majority of the population:	Yes, but people cannot afford them
During their pregnancy, are most women seeing a health professional?	No
Do populations with HIV know where to go to seek treatment and care?	Yes
Do people know where to go to seek Tuberculosis treatment and care?	Yes
Has cholera been reported at this site since the cyclone?	No
When was the last case reported?	None



EDUCATION

Does the majority of the school age children have access to a functioning school?	Yes
Why school age children don't have access to education facility?	Don't know
Number of school age children attending school:	32
Walking time to the nearest education facility:	31 - 60 minutes



MOBILITY

Are the majority of the population living on this site?	No
Why is the majority of the population not living on site?	Lack of humanitarian assistance; Lack of services; Lack of livelihood
Province of Origin:	Manica
District of Origin:	Sussundenga
Post of Origin:	Dombe
Locality of Origin:	0



PROTECTION

Is there security provider/mechanism that ensure safety of persons at the location?	No
Is there a mechanism for referral for GBV survivors?	No
Is there a support mechanism for psychosocial needs of the population?	No



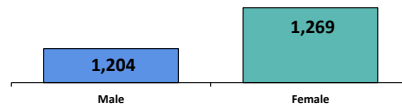
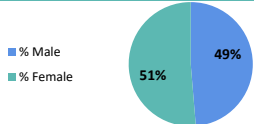
COMMUNITY ENGAGEMENT

Top 3 ways population communicates with humanitarian partners:	Religious Leader or group; Community leader or group; Community volunteer/mobilizers
Top 3 ways humanitarian partners communicates with population:	Religious Leader or group; Community leader or group; Community volunteer/mobilizers

Survey Date: 2019-07-02

Site Location: -19.467311 , 34.602029

Site Information								
Site Classification:	Resettlement Site	Age Range	Male	Female	% Male	% Female	Is there a Site Management Committee at the site?	Yes
Site type:	Planned camps	< 1	195	98	8%	4%	Is there a Site Management Agency at the site?	Yes
Site Opening Date:	2019-05-05	1 - 5	98	195	4%	8%	Name of Site Management Agency	INGC
Province:	Sofala	6 - 17	358	455	14%	18%	Is there a service provider contact list?	Yes
District:	Dondo	18 - 59	520	488	21%	20%	Is the site physically accessible?	Yes
Post:	Mafambisse	60 +	33	33	1%	1%	Site Status:	Open
Locality:	Mutua	*The demographic have been obtained by using the demographic calculation method					Is the site safe and secure?	Yes



Households

618

2,473

Individuals

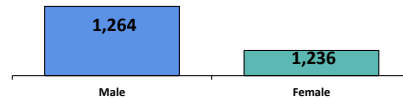
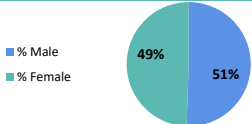
The information included in this report was collected from 2019-07-01 to 2019-07-08. To access information on IDP population in displacements sites as of today, kindly consult IOM Displacement Movement Tracking – Daily Update [Click here](#)

<h3>NEED</h3> <p>First need: Food</p> <p>Second need: Education</p> <p>Third need: Transport</p>	<h3>VULNERABILITIES</h3> <p>Pregnant women: 45</p> <p>Breastfeeding mothers: 0</p> <p>Mental/Physical disability: 19</p> <p>Chronic diseases: 157</p> <p>Elderly without care givers: 0</p> <p>Single female head of household: 0</p> <p>Single male headed of household: 0</p> <p>Elderly head of household: 0</p>	<h3>LAND TENURE</h3> <p>Number of Household renting land in place of origin: 0</p> <p>Number of Household owning land in place of origin: 0</p>
<h3>SHELTER</h3> <p>Top one NFI need not accessible to IDPs: Cooking stoves</p> <p>Top two NFI need not accessible to IDPs: Hygiene products (for personal hygiene)</p> <p>Top three NFI need not accessible to IDPs: Soap/detergent for washing clothes</p> <p>Number of Household living outdoors: 0</p> <p>Number of Household living in emergency shelter: 618</p> <p>Number of Household living in permanent shelter: 0</p>	<h3>WASH</h3> <p>Main source of drinking water: Bottled water</p> <p>Main problem with water: None</p> <p>Average daily water consumption per person: > 15 ltr</p> <p>Average wait time for water: More than 60 minutes</p> <p>Number of functional latrines at site: 90</p> <p>Is there functional bathing space at site? Yes</p> <p>Is there hand washing stations with water and soap close to latrines/bathing space? Yes</p> <p>How clean you think the site is in terms of waste? 3. More or less clean</p>	<h3>HEALTH</h3> <p>Availability of healthcare services on site: Yes</p> <p>Number of functioning healthcare facilities: 0</p> <p>Do people have access to healthcare services: Yes</p> <p>Time to reach the nearest health facility: More than 60 minutes</p> <p>Why people don't have access to healthcare? None</p> <p>Is medicines available for majority of the population: Yes, but not good quality</p> <p>During their pregnancy, are most women seeing a health professional? No</p> <p>Do populations with HIV know where to go to seek treatment and care? No</p> <p>Do people know where to go to seek Tuberculosis treatment and care? Yes</p> <p>Has cholera been reported at this site since the cyclone? No</p> <p>When was the last case reported? None</p>
<h3>FOOD SECURITY</h3> <p>Do most people have access to functioning market? No</p> <p>Why people don't have access to market? Market does not exist</p> <p>Have people received food from a distribution at site? Yes</p> <p>When was the latest food distribution at this site? Last 14 days</p> <p>Do most people have access to farming lands? No</p> <p>How far is the farming lands? None</p>	<h3>EDUCATION</h3> <p>Does the majority of the school age children have access to a functioning school? Yes</p> <p>Why school age children don't have access to education facility? Don't know</p> <p>Number of school age children attending school: 618</p> <p>Walking time to the nearest education facility: More than 60 minutes</p>	<h3>HEALTH</h3> <p>Availability of healthcare services on site: Yes</p> <p>Number of functioning healthcare facilities: 0</p> <p>Do people have access to healthcare services: Yes</p> <p>Time to reach the nearest health facility: More than 60 minutes</p> <p>Why people don't have access to healthcare? None</p> <p>Is medicines available for majority of the population: Yes, but not good quality</p> <p>During their pregnancy, are most women seeing a health professional? No</p> <p>Do populations with HIV know where to go to seek treatment and care? No</p> <p>Do people know where to go to seek Tuberculosis treatment and care? Yes</p> <p>Has cholera been reported at this site since the cyclone? No</p> <p>When was the last case reported? None</p>
<h3>MOBILITY</h3> <p>Are the majority of the population living on this site? Yes</p> <p>Why is the majority of the population not living on site? Don't know</p> <p>Province of Origin: Sofala</p> <p>District of Origin: Dondo</p> <p>Post of Origin: Mafambisse</p> <p>Locality of Origin: Mutua</p>	<h3>PROTECTION</h3> <p>Is there security provider/mechanism that ensure safety of persons at the location? Yes</p> <p>Is there a mechanism for referral for GBV survivors? Yes</p> <p>Is there a support mechanism for psychosocial needs of the population? Yes</p>	<h3>COMMUNITY ENGAGEMENT</h3> <p>Top 3 ways population communicates with humanitarian partners: Women's groups</p> <p>Top 3 ways humanitarian partners communicates with population: Community leader or group; Community volunteer/mobilizers; Call centre /hotline</p>

Survey Date: 2019-07-04

Site Location: -17.57357 , 36.57448

Site Information						
Site Classification:	Age Range	Male	Female	% Male	% Female	Is there a Site Management Committee at the site?
Resettlement Site	< 1	56	169	2%	7%	Yes
Site type:	1 - 5	337	309	13%	12%	Is there a Site Management Agency at the site?
Planned camps	6 - 17	253	140	10%	6%	Yes
Site Opening Date:	18 - 59	449	562	18%	22%	Name of Site Management Agency
2015-02-01	60 +	169	56	7%	2%	INGC
Province:	*The demographic have been obtained by using the demographic calculation method					Is there a service provider contact list?
Zambezia						Yes
District:						Is the site physically accessible?
Nicoadala						Yes
Post:						Site Status:
Nicoadala						Open
Locality:						Is the site safe and secure?
Munhonha						Yes



Households

470

2,500

Individuals

 The information included in this report was collected from 2019-07-01 to 2019-07-08. To access information on IDP population in displacements sites as of today, kindly consult IOM Displacement Movement Tracking - Daily Update [Click here](#)


NEED

First need:	Health
Second need:	Water
Third need:	Electricity



VULNERABILITIES

Pregnant women:	9	Elderly without care givers:	10
Breastfeeding mothers:	0	Single female head of household:	0
Mental/Physical disability:	7	Single male headed of household:	0
Chronic diseases:	2	Elderly head of household:	0



LAND TENURE

Number of Household renting land in place of origin:	0
Number of Household owning land in place of origin:	0



SHELTER

Top one NFI need not accessible to IDPs:	Items for sleeping (mats, blankets,..)
Top two NFI need not accessible to IDPs:	Cooking items (pots/pans)
Top three NFI need not accessible to IDPs:	Agriculture inputs
Number of Household living outdoors:	0
Number of Household living in emergency shelter:	376
Number of Household living in permanent shelter:	94



WASH

Main source of drinking water:	Hand pumps
Main problem with water:	None
Average daily water consumption per person:	Unknown
Average wait time for water:	More than 60 minutes
Number of functional latrines at site:	150
Is there functional bathing space at site?	Yes
Is there hand washing stations with water and soap close to latrines/bathing space?	None
How clean you think the site is in terms of waste?	2. Clean



FOOD SECURITY

Do most people have access to functioning market?	No
Why people don't have access to market?	Market is too far
Have people received food from a distribution at site?	Yes
When was the latest food distribution at this site?	More than two weeks
Do most people have access to farming lands?	No
How far is the farming lands?	None



HEALTH

Availability of healthcare services on site:	No
Number of functioning healthcare facilities:	0
Do people have access to healthcare services:	Yes
Time to reach the nearest health facility:	31 - 60 minutes
Why people don't have access to healthcare?	None
Is medicines available for majority of the population:	No
During their pregnancy, are most women seeing a health professional?	Yes
Do populations with HIV know where to go to seek treatment and care?	Yes
Do people know where to go to seek Tuberculosis treatment and care?	Yes
Has cholera been reported at this site since the cyclone?	No
When was the last case reported?	None



EDUCATION

Does the majority of the school age children have access to a functioning school?	Yes
Why school age children don't have access to education facility?	Don't know
Number of school age children attending school:	125
Walking time to the nearest education facility:	Less than 15 minutes



MOBILITY

Are the majority of the population living on this site?	Yes
Why is the majority of the population not living on site?	Don't know
Province of Origin:	Zambezia
District of Origin:	Nicoadala
Post of Origin:	Nicoadala
Locality of Origin:	Munhonha



PROTECTION

Is there security provider/mechanism that ensure safety of persons at the location?	No
Is there a mechanism for referral for GBV survivors?	No
Is there a support mechanism for psychosocial needs of the population?	No



COMMUNITY ENGAGEMENT

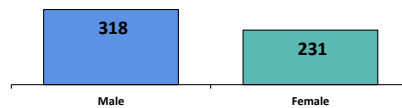
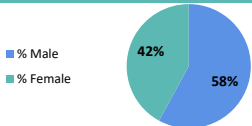
Top 3 ways population communicates with humanitarian partners:	Community leader or group; Suggestion box; Local government office
Top 3 ways humanitarian partners communicates with population:	Community leader or group; Local government office

Survey Date: 2019-07-04

Site Location: -19.39683 , 34.42966

Site Information

Site Classification:	Age Range	Male	Female	% Male	% Female	Is there a Site Management Committee at the site?	Yes
Resettlement Site	< 1	0	5	0%	1%	Is there a Site Management Agency at the site?	Yes
Site type: Other	1 - 5	65	43	12%	8%	Name of Site Management Agency	IOM, INGC
Site Opening Date: 2019-05-15	6 - 17	129	59	23%	11%	Is there a service provider contact list?	Yes
Province: Sofala	18 - 59	97	102	18%	19%	Is the site physically accessible?	Yes
District: Nhamatanda	60 +	27	22	5%	4%	Site Status:	Open
Post: Tica	*The demographic have been obtained by using the demographic calculation method					Is the site safe and secure?	Yes
Locality: Lamego							



Households

110

549

Individuals

The information included in this report was collected from 2019-07-01 to 2019-07-08. To access information on IDP population in displacements sites as of today, kindly consult IOM Displacement Movement Tracking - Daily Update [Click here](#)



NEED

First need:	Food
Second need:	Shelter
Third need:	Education



VULNERABILITIES

Pregnant women:	0	Elderly without care givers:	0
Breastfeeding mothers:	0	Single female head of household:	0
Mental/Physical disability:	0	Single male headed of household:	0
Chronic diseases:	0	Elderly head of household:	0



LAND TENURE

Number of Household renting land in place of origin:	0
Number of Household owning land in place of origin:	100



SHELTER

Top one NFI need not accessible to IDPs:	Closed containers to transport and /or store water
Top two NFI need not accessible to IDPs:	Mosquito nets
Top three NFI need not accessible to IDPs:	Hygiene products (for personal hygiene)
Number of Household living outdoors:	0
Number of Household living in emergency shelter:	110
Number of Household living in permanent shelter:	0



WASH

Main source of drinking water:	Small water system
Main problem with water:	None
Average daily water consumption per person:	> 15 ltr
Average wait time for water:	Between 16 and 30 mintes
Number of functional latrines at site:	30
Is there functional bathing space at site?	No
Is there hand washing stations with water and soap close to latrines/bathing space?	Yes
How clean you think the site is in terms of waste?	2. Clean



FOOD SECURITY

Do most people have access to functioning market?	No
Why people don't have access to market?	Market is not accessible
Have people received food from a distribution at site?	Yes
When was the latest food distribution at this site?	More than two weeks
Do most people have access to farming lands?	Yes
How far is the farming lands?	<1 hr



HEALTH

Availability of healthcare services on site:	No
Number of functioning healthcare facilities:	0
Do people have access to healthcare services:	No
Time to reach the nearest health facility:	None
Why people don't have access to healthcare?	Facility is not functioning
Is medicines available for majority of the population:	Yes, but people cannot afford them
During their pregnancy, are most women seeing a health professional?	Yes
Do populations with HIV know where to go to seek treatment and care?	Yes
Do people know where to go to seek Tuberculosis treatment and care?	Yes
Has cholera been reported at this site since the cyclone?	No
When was the last case reported?	None



EDUCATION

Does the majority of the school age children have access to a functioning school?	Yes
Why school age children don't have access to education facility?	Don't know
Number of school age children attending school:	83
Walking time to the nearest education facility:	Less than 15 minutes



MOBILITY

Are the majority of the population living on this site?	Yes
Why is the majority of the population not living on site?	Don't know
Province of Origin:	Sofala
District of Origin:	Nhamatanda
Post of Origin:	Tica
Locality of Origin:	Lamego



PROTECTION

Is there security provider/mechanism that ensure safety of persons at the location?	Yes
Is there a mechanism for referral for GBV survivors?	Yes
Is there a support mechanism for psychosocial needs of the population?	No



COMMUNITY ENGAGEMENT

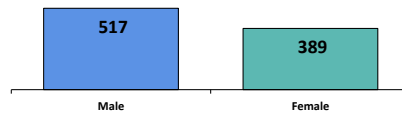
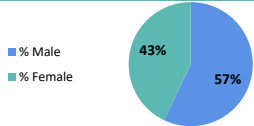
Top 3 ways population communicates with humanitarian partners:	Staff from humanitarian agencies; Community leader or group; Local government office
Top 3 ways humanitarian partners communicates with population:	Staff from humanitarian agencies; Community leader or group; Local government office

Survey Date: 2019-07-04

Site Location: -19.349456 , 34.372922

Site Information

Site Classification:	Age Range	Male	Female	% Male	% Female	Is there a Site Management Committee at the site?	Yes
Resettlement Site	< 1	25	42	3%	5%	Is there a Site Management Agency at the site?	Yes
Planned camps	1 - 5	93	68	10%	8%	Name of Site Management Agency	IOM, INGC
2019-05-17	6 - 17	263	144	29%	16%	Is there a service provider contact list?	Yes
Sofala	18 - 59	119	127	13%	14%	Is the site physically accessible?	Yes
Nhamatanda	60 +	17	8	2%	1%	Site Status:	Open
Tica	*The demographic have been obtained by using the demographic calculation method					Is the site safe and secure?	Yes
Lamego							



Households

161

906

Individuals

The information included in this report was collected from 2019-07-01 to 2019-07-08. To access information on IDP population in displacements sites as of today, kindly consult IOM Displacement Movement Tracking – Daily Update [Click here](#)

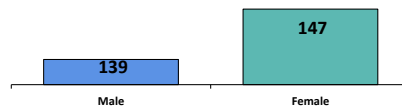
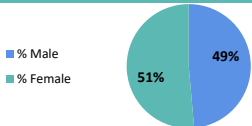
NEED	VULNERABILITIES	LAND TENURE
<p>First need: Food</p> <p>Second need: Water</p> <p>Third need: Education</p>	<p>Pregnant women: 0</p> <p>Breastfeeding mothers: 0</p> <p>Mental/Physical disability: 2</p> <p>Chronic diseases: 1</p> <p>Elderly without care givers: 1</p> <p>Single female head of household: 23</p> <p>Single male headed of household: 5</p> <p>Elderly head of household: 1</p>	<p>Number of Household renting land in place of origin: 0</p> <p>Number of Household owning land in place of origin: 12</p>
SHELTER	WASH	HEALTH
<p>Top one NFI need not accessible to IDPs: Closed containers to transport and /or store water</p> <p>Top two NFI need not accessible to IDPs: Items for sleeping (mats, blankets,...)</p> <p>Top three NFI need not accessible to IDPs: Cooking items (pots/pans)</p> <p>Number of Household living outdoors: 0</p> <p>Number of Household living in emergency shelter: 161</p> <p>Number of Household living in permanent shelter: 0</p>	<p>Main source of drinking water: Small water system</p> <p>Main problem with water: Flavour/Taste</p> <p>Average daily water consumption per person: 10 - 15 ltr</p> <p>Average wait time for water: Between 16 and 30 mintes</p> <p>Number of functional latrines at site: 30</p> <p>Is there functional bathing space at site? No</p> <p>Is there hand washing stations with water and soap close to latrines/bathing space? Yes</p> <p>How clean you think the site is in terms of waste? 2. Clean</p> <p>Do people live in areas where open defecation is frequently visible? No</p>	<p>Availability of healthcare services on site: Yes</p> <p>Number of functioning healthcare facilities: 1</p> <p>Do people have access to healthcare services: Yes</p> <p>Time to reach the nearest health facility: Less than 15 minutes</p> <p>Why people don't have access to healthcare? None</p> <p>Is medicines available for majority of the population: Yes, of good quality and people can afford them</p> <p>During their pregnancy, are most women seeing a health professional? Yes</p> <p>Do populations with HIV know where to go to seek treatment and care? Yes</p> <p>Do people know where to go to seek Tuberculosis treatment and care? Yes</p> <p>Has cholera been reported at this site since the cyclone? Yes</p> <p>When was the last case reported? 2</p>
FOOD SECURITY	HEALTH	PROTECTION
<p>Do most people have access to functioning market? No</p> <p>Why people don't have access to market? Market is not accessible</p> <p>Have people received food from a distribution at site? Yes</p> <p>When was the latest food distribution at this site? More than two weeks</p> <p>Do most people have access to farming lands? Yes</p> <p>How far is the farming lands? <1 hr</p>	<p>Availability of healthcare services on site: Yes</p> <p>Number of functioning healthcare facilities: 1</p> <p>Do people have access to healthcare services: Yes</p> <p>Time to reach the nearest health facility: Less than 15 minutes</p> <p>Why people don't have access to healthcare? None</p> <p>Is medicines available for majority of the population: Yes, of good quality and people can afford them</p> <p>During their pregnancy, are most women seeing a health professional? Yes</p> <p>Do populations with HIV know where to go to seek treatment and care? Yes</p> <p>Do people know where to go to seek Tuberculosis treatment and care? Yes</p> <p>Has cholera been reported at this site since the cyclone? Yes</p> <p>When was the last case reported? 2</p>	<p>Is there security provider/mechanism that ensure safety of persons at the location? Yes</p> <p>Is there a mechanism for referral for GBV survivors? No</p> <p>Is there a support mechanism for psychosocial needs of the population? Yes</p>
EDUCATION	HEALTH	COMMUNITY ENGAGEMENT
<p>Does the majority of the school age children have access to a functioning school? Yes</p> <p>Why school age children don't have access to education facility? Don't know</p> <p>Number of school age children attending school: 50</p> <p>Walking time to the nearest education facility: Less than 15 minutes</p>	<p>Availability of healthcare services on site: Yes</p> <p>Number of functioning healthcare facilities: 1</p> <p>Do people have access to healthcare services: Yes</p> <p>Time to reach the nearest health facility: Less than 15 minutes</p> <p>Why people don't have access to healthcare? None</p> <p>Is medicines available for majority of the population: Yes, of good quality and people can afford them</p> <p>During their pregnancy, are most women seeing a health professional? Yes</p> <p>Do populations with HIV know where to go to seek treatment and care? Yes</p> <p>Do people know where to go to seek Tuberculosis treatment and care? Yes</p> <p>Has cholera been reported at this site since the cyclone? Yes</p> <p>When was the last case reported? 2</p>	<p>Top 3 ways population communicates with humanitarian partners: Staff from humanitarian agencies; Community leader or group; Local government office</p> <p>Top 3 ways humanitarian partners communicates with population: Staff from humanitarian agencies; Community leader or group; Local government office</p>
MOBILITY	PROTECTION	COMMUNITY ENGAGEMENT
<p>Are the majority of the population living on this site? Yes</p> <p>Why is the majority of the population not living on site? Don't know</p> <p>Province of Origin: Sofala</p> <p>District of Origin: Nhamatanda</p> <p>Post of Origin: Tica</p> <p>Locality of Origin: Lamego</p>	<p>Is there security provider/mechanism that ensure safety of persons at the location? Yes</p> <p>Is there a mechanism for referral for GBV survivors? No</p> <p>Is there a support mechanism for psychosocial needs of the population? Yes</p>	<p>Top 3 ways population communicates with humanitarian partners: Staff from humanitarian agencies; Community leader or group; Local government office</p> <p>Top 3 ways humanitarian partners communicates with population: Staff from humanitarian agencies; Community leader or group; Local government office</p>

Survey Date: 2019-07-06

Site Location: -19.349456 , 34.374946

Site Information

Site Classification:	Age Range	Male	Female	% Male	% Female	Is there a Site Management Committee at the site?	Yes
Resettlement Site	< 1	16	16	6%	6%	Is there a Site Management Agency at the site?	No
Site type: Planned camps	1 - 5	29	25	10%	9%	Name of Site Management Agency	None
Site Opening Date: 2019-05-15	6 - 17	47	57	16%	20%	Is there a service provider contact list?	Yes
Province: Sofala	18 - 59	43	43	15%	15%	Is the site physically accessible?	Yes
District: Nhamatanda	60 +	4	6	1%	2%	Site Status:	Open
Post: Tica	*The demographic have been obtained by using the demographic calculation method					Is the site safe and secure?	Yes
Locality: Lamego							



Households

65

286

Individuals

The information included in this report was collected from 2019-07-01 to 2019-07-08. To access information on IDP population in displacements sites as of today, kindly consult IOM Displacement Movement Tracking - Daily Update [Click here](#)



NEED

First need:	Food
Second need:	Household Items (NFI)
Third need:	Education



VULNERABILITIES

Pregnant women:	1	Elderly without care givers:	1
Breastfeeding mothers:	0	Single female head of household:	59
Mental/Physical disability:	4	Single male headed of household:	13
Chronic diseases:	0	Elderly head of household:	38



LAND TENURE

Number of Household renting land in place of origin:	49
Number of Household owning land in place of origin:	112



SHELTER

Top one NFI need not accessible to IDPs:	Closed containers to transport and /or store water
Top two NFI need not accessible to IDPs:	Shoes and clothes
Top three NFI need not accessible to IDPs:	Agriculture inputs
Number of Household living outdoors:	0
Number of Household living in emergency shelter:	161
Number of Household living in permanent shelter:	0



WASH

Main source of drinking water:	Small water system
Main problem with water:	None
Average daily water consumption per person:	Unknown
Average wait time for water:	Between 31 and 60 minutes
Number of functional latrines at site:	3
Is there functional bathing space at site?	Yes
Is there hand washing stations with water and soap close to latrines/bathing space?	Yes
How clean you think the site is in terms of waste?	1. Very clean



FOOD SECURITY

Do most people have access to functioning market?	Yes
Why people don't have access to market?	None
Have people received food from a distribution at site?	Yes
When was the latest food distribution at this site?	More than two weeks
Do most people have access to farming lands?	Yes
How far is the farming lands?	1-2 hrs



HEALTH

Availability of healthcare services on site:	Yes
Number of functioning healthcare facilities:	0
Do people have access to healthcare services:	Yes
Time to reach the nearest health facility:	Less than 15 minutes
Why people don't have access to healthcare?	None
Is medicines available for majority of the population:	Yes, but people cannot afford them
During their pregnancy, are most women seeing a health professional?	Yes
Do populations with HIV know where to go to seek treatment and care?	Yes
Do people know where to go to seek Tuberculosis treatment and care?	Yes
Has cholera been reported at this site since the cyclone?	No
When was the last case reported?	None



EDUCATION

Does the majority of the school age children have access to a functioning school?	Yes
Why school age children don't have access to education facility?	Don't know
Number of school age children attending school:	187
Walking time to the nearest education facility:	31 - 60 minutes



MOBILITY

Are the majority of the population living on this site?	Unknown
Why is the majority of the population not living on site?	Don't know
Province of Origin:	Sofala
District of Origin:	Nhamatanda
Post of Origin:	Tica
Locality of Origin:	Lamego



PROTECTION

Is there security provider/mechanism that ensure safety of persons at the location?	Yes
Is there a mechanism for referral for GBV survivors?	Yes
Is there a support mechanism for psychosocial needs of the population?	No



COMMUNITY ENGAGEMENT

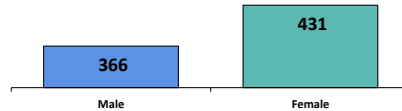
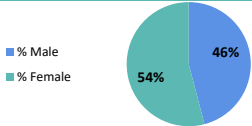
Top 3 ways population communicates with humanitarian partners:	Religious Leader or group; Community leader or group; Community volunteer/mobilizers
Top 3 ways humanitarian partners communicates with population:	Religious Leader or group; Community leader or group; Community volunteer/mobilizers

Survey Date: 2019-07-04

Site Location: -19.967656 , 33.301831

Site Information

Site Classification:	Age Range	Male	Female	% Male	% Female	Is there a Site Management Committee at the site?	Yes
Resettlement Site	< 1	29	32	4%	4%	Is there a Site Management Agency at the site?	Yes
Site type: Planned camps	1 - 5	65	83	8%	10%	Name of Site Management Agency	None
Site Opening Date: 2019-03-17	6 - 17	137	139	17%	17%	Is there a service provider contact list?	Yes
Province: Manica	18 - 59	124	152	16%	19%	Is the site physically accessible?	Limited access (by foot only or only small)
District: Sussundenga	60 +	11	25	1%	3%	Site Status:	Open
Post: Dombe	*The demographic have been obtained by using the demographic calculation method					Is the site safe and secure?	Yes
Locality: Mabaia							



Households

113

797

Individuals

The information included in this report was collected from 2019-07-01 to 2019-07-08. To access information on IDP population in displacements sites as of today, kindly consult IOM Displacement Movement Tracking - Daily Update [Click here](#)



NEED

First need:	Food
Second need:	Health
Third need:	Shelter



VULNERABILITIES

Pregnant women:	0	Elderly without care givers:	0
Breastfeeding mothers:	0	Single female head of household:	0
Mental/Physical disability:	0	Single male headed of household:	0
Chronic diseases:	0	Elderly head of household:	0



LAND TENURE

Number of Household renting land in place of origin:	0
Number of Household owning land in place of origin:	113



SHELTER

Top one NFI need not accessible to IDPs:	Mosquito nets
Top two NFI need not accessible to IDPs:	Hygiene products (for personal hygiene)
Top three NFI need not accessible to IDPs:	Soap/detergent for washing clothes
Number of Household living outdoors:	0
Number of Household living in emergency shelter:	113
Number of Household living in permanent shelter:	0



WASH

Main source of drinking water:	Hand pumps
Main problem with water:	Long distance
Average daily water consumption per person:	Unknown
Average wait time for water:	Between 31 and 60 minutes
Number of functional latrines at site:	0
Is there functional bathing space at site?	No
Is there hand washing stations with water and soap close to latrines/bathing space?	None
How clean you think the site is in terms of waste?	3. More or less clean



FOOD SECURITY

Do most people have access to functioning market?	No
Why people don't have access to market?	Market is not accessible
Have people received food from a distribution at site?	Yes
When was the latest food distribution at this site?	More than two weeks
Do most people have access to farming lands?	No
How far is the farming lands?	None



HEALTH

Availability of healthcare services on site:	No
Number of functioning healthcare facilities:	0
Do people have access to healthcare services:	No
Time to reach the nearest health facility:	None
Why people don't have access to healthcare?	Facility does not exist
Is medicines available for majority of the population:	No
During their pregnancy, are most women seeing a health professional?	No
Do populations with HIV know where to go to seek treatment and care?	No
Do people know where to go to seek Tuberculosis treatment and care?	No
Has cholera been reported at this site since the cyclone?	No
When was the last case reported?	None



EDUCATION

Does the majority of the school age children have access to a functioning school?	No
Why school age children don't have access to education facility?	Lack of learning materials
Number of school age children attending school:	None
Walking time to the nearest education facility:	None



MOBILITY

Are the majority of the population living on this site?	No
Why is the majority of the population not living on site?	Lack of humanitarian assistance; Lack of services; Lack of livelihood
Province of Origin:	Manica
District of Origin:	Sussundenga
Post of Origin:	Dombe
Locality of Origin:	Mabaia



PROTECTION

Is there security provider/mechanism that ensure safety of persons at the location?	No
Is there a mechanism for referral for GBV survivors?	No
Is there a support mechanism for psychosocial needs of the population?	No



COMMUNITY ENGAGEMENT

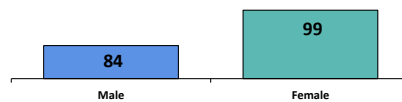
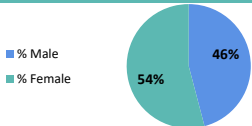
Top 3 ways population communicates with humanitarian partners:	Religious Leader or group; Community leader or group; Local government office
Top 3 ways humanitarian partners communicates with population:	Staff from humanitarian agencies; Community leader or group; Local government office

Survey Date: 2019-07-03

Site Location: -20.054947 , 33.306253

Site Information

Site Classification:	Age Range	Male	Female	% Male	% Female	Is there a Site Management Committee at the site?	Yes
Resettlement Site	< 1	7	7	4%	4%	Is there a Site Management Agency at the site?	No
Site type:	1 - 5	15	19	8%	10%	Name of Site Management Agency	None
Site Opening Date:	6 - 17	31	32	17%	17%	Is there a service provider contact list?	Yes
Province:	18 - 59	28	35	15%	19%	Is the site physically accessible?	Yes
District:	60 +	3	6	2%	3%	Site Status:	Open
Post:	*The demographic have been obtained by using the demographic calculation method					Is the site safe and secure?	Yes
Locality:	Mabaia						



Households

47

183

Individuals

The information included in this report was collected from 2019-07-01 to 2019-07-08. To access information on IDP population in displacements sites as of today, kindly consult IOM Displacement Movement Tracking - Daily Update [Click here](#)



NEED

First need:	Food
Second need:	Water
Third need:	Shelter



VULNERABILITIES

Pregnant women:	0	Elderly without care givers:	0
Breastfeeding mothers:	0	Single female head of household:	0
Mental/Physical disability:	0	Single male headed of household:	0
Chronic diseases:	0	Elderly head of household:	0



LAND TENURE

Number of Household renting land in place of origin:	0
Number of Household owning land in place of origin:	47



SHELTER

Top one NFI need not accessible to IDPs:	Shoes and clothes
Top two NFI need not accessible to IDPs:	Mosquito nets
Top three NFI need not accessible to IDPs:	Cooking items (pots/pans)
Number of Household living outdoors:	0
Number of Household living in emergency shelter:	0
Number of Household living in permanent shelter:	47



WASH

Main source of drinking water:	Hand pumps
Main problem with water:	Long waiting time (queues)
Average daily water consumption per person:	> 15 ltr
Average wait time for water:	Less than 15 minutes
Number of functional latrines at site:	10
Is there functional bathing space at site?	Yes
Is there hand washing stations with water and soap close to latrines/bathing space?	Yes, but without soap
How clean you think the site is in terms of waste?	2. Clean



FOOD SECURITY

Do most people have access to functioning market?	Yes
Why people don't have access to market?	None
Have people received food from a distribution at site?	Yes
When was the latest food distribution at this site?	Last 7 days
Do most people have access to farming lands?	Unknown
How far is the farming lands?	None



HEALTH

Availability of healthcare services on site:	No
Number of functioning healthcare facilities:	0
Do people have access to healthcare services:	No
Time to reach the nearest health facility:	None
Why people don't have access to healthcare?	Facility does not exist
Is medicines available for majority of the population:	No
During their pregnancy, are most women seeing a health professional?	No
Do populations with HIV know where to go to seek treatment and care?	Unknown
Do people know where to go to seek Tuberculosis treatment and care?	No
Has cholera been reported at this site since the cyclone?	No
When was the last case reported?	None



EDUCATION

Does the majority of the school age children have access to a functioning school?	Yes
Why school age children don't have access to education facility?	Don't know
Number of school age children attending school:	None
Walking time to the nearest education facility:	31 - 60 minutes



MOBILITY

Are the majority of the population living on this site?	Yes
Why is the majority of the population not living on site?	Don't know
Province of Origin:	Manica
District of Origin:	Sussundenga
Post of Origin:	Dombe
Locality of Origin:	Darue



PROTECTION

Is there security provider/mechanism that ensure safety of persons at the location?	Yes
Is there a mechanism for referral for GBV survivors?	Unknown
Is there a support mechanism for psychosocial needs of the population?	No



COMMUNITY ENGAGEMENT

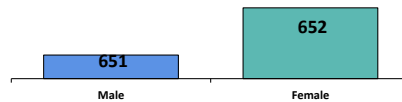
Top 3 ways population communicates with humanitarian partners:	Staff from humanitarian agencies; Community volunteer/mobilizers; Local government office
Top 3 ways humanitarian partners communicates with population:	Radio; Staff from humanitarian agencies; Local government office

Survey Date: 2019-07-05

Site Location: -19.976571, 33.39719

Site Information

Site Classification:	Age Range	Male	Female	% Male	% Female	Is there a Site Management Committee at the site?	Yes
Resettlement Site	< 1	55	111	4%	9%	Is there a Site Management Agency at the site?	Yes
Site type:	1 - 5	97	139	7%	11%	Name of Site Management Agency	ANDA
Site Opening Date:	6 - 17	222	125	17%	10%	Is there a service provider contact list?	Yes
Province:	18 - 59	249	235	19%	18%	Is the site physically accessible?	Yes
District:	60 +	28	42	2%	3%	Site Status:	Open
Post:	*The demographic have been obtained by using the demographic calculation method					Is the site safe and secure?	Yes
Locality:	Matacara						



Households

548

1,303

Individuals

The information included in this report was collected from 2019-07-01 to 2019-07-08. To access information on IDP population in displacements sites as of today, kindly consult IOM Displacement Movement Tracking - Daily Update [Click here](#)



NEED

First need:	Health
Second need:	Shelter
Third need:	Food



VULNERABILITIES

Pregnant women:	0	Elderly without care givers:	0
Breastfeeding mothers:	10	Single female head of household:	8
Mental/Physical disability:	3	Single male headed of household:	2
Chronic diseases:	3	Elderly head of household:	0



LAND TENURE

Number of Household renting land in place of origin:	0
Number of Household owning land in place of origin:	548



SHELTER

Top one NFI need not accessible to IDPs:	Mosquito nets
Top two NFI need not accessible to IDPs:	Hygiene products (for personal hygiene)
Top three NFI need not accessible to IDPs:	Soap/detergent for washing clothes
Number of Household living outdoors:	0
Number of Household living in emergency shelter:	548
Number of Household living in permanent shelter:	0



WASH

Main source of drinking water:	Hand pumps
Main problem with water:	Flavour/Taste
Average daily water consumption per person:	> 15 ltr
Average wait time for water:	No wait
Number of functional latrines at site:	26
Is there functional bathing space at site?	Yes
Is there hand washing stations with water and soap close to latrines/bathing space?	Unknown
How clean you think the site is in terms of waste?	2. Clean
Do people live in areas where open defecation is frequently visible?	No



FOOD SECURITY

Do most people have access to functioning market?	No
Why people don't have access to market?	Market does not sell these items
Have people received food from a distribution at site?	Yes
When was the latest food distribution at this site?	More than two weeks
Do most people have access to farming lands?	Unknown
How far is the farming lands?	None



HEALTH

Availability of healthcare services on site:	No
Number of functioning healthcare facilities:	0
Do people have access to healthcare services:	No
Time to reach the nearest health facility:	None
Why people don't have access to healthcare?	Facility is not functioning
Is medicines available for majority of the population:	No
During their pregnancy, are most women seeing a health professional?	Yes
Do populations with HIV know where to go to seek treatment and care?	Unknown
Do people know where to go to seek Tuberculosis treatment and care?	Yes
Has cholera been reported at this site since the cyclone?	No
When was the last case reported?	None



EDUCATION

Does the majority of the school age children have access to a functioning school?	No
Why school age children don't have access to education facility?	Facility is not func
Number of school age children attending school:	None
Walking time to the nearest education facility:	None



MOBILITY

Are the majority of the population living on this site?	Yes
Why is the majority of the population not living on site?	Don't know
Province of Origin:	Manica
District of Origin:	Sussundenga
Post of Origin:	Dombe
Locality of Origin:	Darue



PROTECTION

Is there security provider/mechanism that ensure safety of persons at the location?	Yes
Is there a mechanism for referral for GBV survivors?	No
Is there a support mechanism for psychosocial needs of the population?	Yes



COMMUNITY ENGAGEMENT

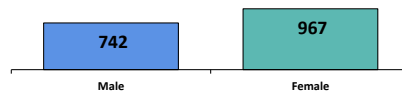
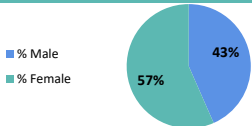
Top 3 ways population communicates with humanitarian partners:	Staff from humanitarian agencies; Community leader or group; Community volunteer/mobilizers
Top 3 ways humanitarian partners communicates with population:	Staff from humanitarian agencies; Community leader or group; Local government office

Survey Date: 2019-07-04

Site Location: -19.972284 , 33.401732

Site Information

Site Classification:	Age Range	Male	Female	% Male	% Female	Is there a Site Management Committee at the site?	Yes
Resettlement Site	< 1	63	75	4%	4%	Is there a Site Management Agency at the site?	Yes
Site type: Open air site	1 - 5	126	151	7%	9%	Name of Site Management Agency	ANDA
Site Opening Date: 2019-03-18	6 - 17	314	377	18%	22%	Is there a service provider contact list?	Yes
Province: Manica	18 - 59	226	339	13%	20%	Is the site physically accessible?	Yes
District: Sussundenga	60 +	13	25	1%	1%	Site Status:	Open
Post: Dombe	*The demographic have been obtained by using the demographic calculation method					Is the site safe and secure?	Yes
Locality: Matacara							



Households

304

1,709

Individuals

The information included in this report was collected from 2019-07-01 to 2019-07-08. To access information on IDP population in displacements sites as of today, kindly consult IOM Displacement Movement Tracking - Daily Update [Click here](#)



NEED

First need:	Food
Second need:	Shelter
Third need:	Health



VULNERABILITIES

Pregnant women:	0	Elderly without care givers:	0
Breastfeeding mothers:	0	Single female head of household:	0
Mental/Physical disability:	0	Single male headed of household:	0
Chronic diseases:	0	Elderly head of household:	0



LAND TENURE

Number of Household renting land in place of origin:	0
Number of Household owning land in place of origin:	304



SHELTER

Top one NFI need not accessible to IDPs:	Closed containers to transport and /or store water
Top two NFI need not accessible to IDPs:	Items for sleeping (mats, blankets,...)
Top three NFI need not accessible to IDPs:	Soap/detergent for washing clothes
Number of Household living outdoors:	0
Number of Household living in emergency shelter:	304
Number of Household living in permanent shelter:	0



WASH

Main source of drinking water:	None
Main problem with water:	None
Average daily water consumption per person:	Unknown
Average wait time for water:	No wait
Number of functional latrines at site:	59
Is there functional bathing space at site?	Yes
Is there hand washing stations with water and soap close to latrines/bathing space?	Yes, but without soap
How clean you think the site is in terms of waste?	2. Clean



FOOD SECURITY

Do most people have access to functioning market?	No
Why people don't have access to market?	Do not know/No answer
Have people received food from a distribution at site?	Yes
When was the latest food distribution at this site?	More than two weeks
Do most people have access to farming lands?	No
How far is the farming lands?	None



HEALTH

Availability of healthcare services on site:	No
Number of functioning healthcare facilities:	0
Do people have access to healthcare services:	No
Time to reach the nearest health facility:	None
Why people don't have access to healthcare?	Facility does not exist
Is medicines available for majority of the population:	No
During their pregnancy, are most women seeing a health professional?	No
Do populations with HIV know where to go to seek treatment and care?	No
Do people know where to go to seek Tuberculosis treatment and care?	No
Has cholera been reported at this site since the cyclone?	No
When was the last case reported?	None



EDUCATION

Does the majority of the school age children have access to a functioning school?	No
Why school age children don't have access to education facility?	No facility exists
Number of school age children attending school:	None
Walking time to the nearest education facility:	None



MOBILITY

Are the majority of the population living on this site?	Yes
Why is the majority of the population not living on site?	Don't know
Province of Origin:	Manica
District of Origin:	Sussundenga
Post of Origin:	Dombe
Locality of Origin:	Matacara



PROTECTION

Is there security provider/mechanism that ensure safety of persons at the location?	No
Is there a mechanism for referral for GBV survivors?	No
Is there a support mechanism for psychosocial needs of the population?	No



COMMUNITY ENGAGEMENT

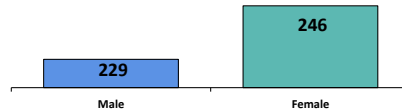
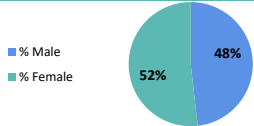
Top 3 ways population communicates with humanitarian partners:	Religious Leader or group; Community leader or group; Local government office
Top 3 ways humanitarian partners communicates with population:	Religious Leader or group; Community leader or group; Local government office

Survey Date: 2019-07-02

Site Location: -17.438842 , 35.247091

Site Information

Site Classification:	Age Range	Male	Female	% Male	% Female	Is there a Site Management Committee at the site?	Yes
Resettlement Site	< 1	0	4	0%	1%	Is there a Site Management Agency at the site?	Yes
Planned camps	1 - 5	13	39	3%	8%	Name of Site Management Agency	None
2019-02-15	6 - 17	138	104	29%	22%	Is there a service provider contact list?	Yes
Tete	18 - 59	78	86	16%	18%	Is the site physically accessible?	Yes
Mutarara	60 +	0	13	0%	3%	Site Status:	Open
Inhangoma	*The demographic have been obtained by using the demographic calculation method					Is the site safe and secure?	Yes
Kanhungue							



Households

95

475

Individuals

The information included in this report was collected from 2019-07-01 to 2019-07-08. To access information on IDP population in displacements sites as of today, kindly consult IOM Displacement Movement Tracking – Daily Update [Click here](#)



NEED

First need:	Food
Second need:	Household Items (NFI)
Third need:	Household Items (NFI)



VULNERABILITIES

Pregnant women:	11	Elderly without care givers:	0
Breastfeeding mothers:	38	Single female head of household:	18
Mental/Physical disability:	8	Single male headed of household:	0
Chronic diseases:	4	Elderly head of household:	4



LAND TENURE

Number of Household renting land in place of origin:	0
Number of Household owning land in place of origin:	92



SHELTER

Top one NFI need not accessible to IDPs:	Items for sleeping (mats, blankets,..)
Top two NFI need not accessible to IDPs:	Cooking items (pots/pans)
Top three NFI need not accessible to IDPs:	Closed containers to transport and /or store water
Number of Household living outdoors:	0
Number of Household living in emergency shelter:	95
Number of Household living in permanent shelter:	0



WASH

Main source of drinking water:	Hand pumps
Main problem with water:	Flavour/Taste
Average daily water consumption per person:	Unknown
Average wait time for water:	Between 16 and 30 mintes
Number of functional latrines at site:	10
Is there functional bathing space at site?	Yes
Is there hand washing stations with water and soap close to latrines/bathing space?	Yes, but without water and soap
How clean you think the site is in terms of waste?	3. More or less clean
Do people live in areas where open defecation is frequently visible?	Yes



FOOD SECURITY

Do most people have access to functioning market?	No
Why people don't have access to market?	Transport to market is too expensive
Have people received food from a distribution at site?	Yes
When was the latest food distribution at this site?	Last 7 days
Do most people have access to farming lands?	Yes
How far is the farming lands?	1-2 hrs



HEALTH

Availability of healthcare services on site:	No
Number of functioning healthcare facilities:	0
Do people have access to healthcare services:	No
Time to reach the nearest health facility:	None
Why people don't have access to healthcare?	Transportation to health facility is not currently running
Is medicines available for majority of the population:	Do not know/ No answer
During their pregnancy, are most women seeing a health professional?	Yes
Do populations with HIV know where to go to seek treatment and care?	Yes
Do people know where to go to seek Tuberculosis treatment and care?	Yes
Has cholera been reported at this site since the cyclone?	No
When was the last case reported?	None



EDUCATION

Does the majority of the school age children have access to a functioning school?	Yes
Why school age children don't have access to education facility?	Don't know
Number of school age children attending school:	85
Walking time to the nearest education facility:	Less than 15 minutes



MOBILITY

Are the majority of the population living on this site?	Yes
Why is the majority of the population not living on site?	Don't know
Province of Origin:	Tete
District of Origin:	Mutarara
Post of Origin:	Inhangoma
Locality of Origin:	Kanhungue



PROTECTION

Is there security provider/mechanism that ensure safety of persons at the location?	Yes
Is there a mechanism for referral for GBV survivors?	No
Is there a support mechanism for psychosocial needs of the population?	No



COMMUNITY ENGAGEMENT

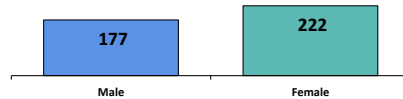
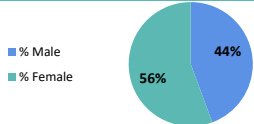
Top 3 ways population communicates with humanitarian partners:	Community leader or group; Community volunteer/mobilizers;
Top 3 ways humanitarian partners communicates with population:	Radio; Community leader or group; Community volunteer/mobilizers

Survey Date: 2019-07-05

Site Location: -17.054246 , 35.003341

Site Information

Site Classification:	Age Range	Male	Female	% Male	% Female	Is there a Site Management Committee at the site?	Yes
Resettlement Site	< 1	9	3	2%	1%	Is there a Site Management Agency at the site?	Yes
Planned camps	1 - 5	21	54	5%	14%	Name of Site Management Agency	None
2019-02-21	6 - 17	90	81	23%	20%	Is there a service provider contact list?	Yes
Tete	18 - 59	48	72	12%	18%	Is the site physically accessible?	Yes
Mutarara	60 +	9	12	2%	3%	Site Status:	Open
Nhamayabue	*The demographic have been obtained by using the demographic calculation method					Is the site safe and secure?	Yes
Sinjal							



Households

80

399

Individuals

The information included in this report was collected from 2019-07-01 to 2019-07-08. To access information on IDP population in displacements sites as of today, kindly consult IOM Displacement Movement Tracking - Daily Update [Click here](#)



NEED

First need:	Food
Second need:	Water
Third need:	Shelter



VULNERABILITIES

Pregnant women:	0	Elderly without care givers:	0
Breastfeeding mothers:	0	Single female head of household:	0
Mental/Physical disability:	0	Single male headed of household:	0
Chronic diseases:	0	Elderly head of household:	0



LAND TENURE

Number of Household renting land in place of origin:	0
Number of Household owning land in place of origin:	80



SHELTER

Top one NFI need not accessible to IDPs:	Mosquito nets
Top two NFI need not accessible to IDPs:	Items for sleeping (mats, blankets,...)
Top three NFI need not accessible to IDPs:	Cooking items (pots/pans)
Number of Household living outdoors:	0
Number of Household living in emergency shelter:	80
Number of Household living in permanent shelter:	5



WASH

Main source of drinking water:	Hand pumps
Main problem with water:	None
Average daily water consumption per person:	5 - 10 ltr
Average wait time for water:	Between 31 and 60 minutes
Number of functional latrines at site:	0
Is there functional bathing space at site?	Yes
Is there hand washing stations with water and soap close to latrines/bathing space?	None
How clean you think the site is in terms of waste?	3. More or less clean



FOOD SECURITY

Do most people have access to functioning market?	No
Why people don't have access to market?	Transportation to market is not currently running
Have people received food from a distribution at site?	Yes
When was the latest food distribution at this site?	Last 14 days
Do most people have access to farming lands?	Yes
How far is the farming lands?	1-2 hrs



HEALTH

Availability of healthcare services on site:	Yes
Number of functioning healthcare facilities:	1
Do people have access to healthcare services:	No
Time to reach the nearest health facility:	None
Why people don't have access to healthcare?	Facility is not functioning
Is medicines available for majority of the population:	No
During their pregnancy, are most women seeing a health professional?	Yes
Do populations with HIV know where to go to seek treatment and care?	Yes
Do people know where to go to seek Tuberculosis treatment and care?	Yes
Has cholera been reported at this site since the cyclone?	No
When was the last case reported?	None



EDUCATION

Does the majority of the school age children have access to a functioning school?	Yes
Why school age children don't have access to education facility?	Don't know
Number of school age children attending school:	80
Walking time to the nearest education facility:	16 - 30 minutes



MOBILITY

Are the majority of the population living on this site?	Yes
Why is the majority of the population not living on site?	Don't know
Province of Origin:	Tete
District of Origin:	Mutarara
Post of Origin:	Nhamayabue
Locality of Origin:	Sinjal



PROTECTION

Is there security provider/mechanism that ensure safety of persons at the location?	No
Is there a mechanism for referral for GBV survivors?	No
Is there a support mechanism for psychosocial needs of the population?	No



COMMUNITY ENGAGEMENT

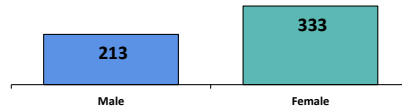
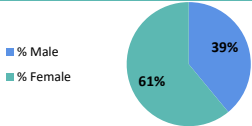
Top 3 ways population communicates with humanitarian partners:	Radio programme in-calls; Community leader or group; Community volunteer/mobilizers
Top 3 ways humanitarian partners communicates with population:	Radio; Community leader or group; Local government office

Survey Date: 2019-07-04

Site Location: -17.552765 , 37.35005

Site Information

Site Classification:	Age Range	Male	Female	% Male	% Female	Is there a Site Management Committee at the site?	Yes
Resettlement Site	< 1	0	16	0%	3%	Is there a Site Management Agency at the site?	Yes
Site type:	1 - 5	16	11	3%	2%	Name of Site Management Agency	INGC
Site Opening Date:	6 - 17	66	115	12%	21%	Is there a service provider contact list?	Yes
Province:	18 - 59	126	186	23%	34%	Is the site physically accessible?	Yes
District:	60 +	5	5	1%	1%	Site Status:	Open
Post:	*The demographic have been obtained by using the demographic calculation method					Is the site safe and secure?	Yes
Locality:	Nomia						



Households

210

546

Individuals

The information included in this report was collected from 2019-07-01 to 2019-07-08. To access information on IDP population in displacements sites as of today, kindly consult IOM Displacement Movement Tracking – Daily Update [Click here](#)



NEED

First need:	Food
Second need:	Water
Third need:	Electricity



VULNERABILITIES

Pregnant women:	3	Elderly without care givers:	0
Breastfeeding mothers:	18	Single female head of household:	152
Mental/Physical disability:	2	Single male headed of household:	58
Chronic diseases:	0	Elderly head of household:	0



LAND TENURE

Number of Household renting land in place of origin:	0
Number of Household owning land in place of origin:	210



SHELTER

Top one NFI need not accessible to IDPs:	Mosquito nets
Top two NFI need not accessible to IDPs:	Cooking items (pots/pans)
Top three NFI need not accessible to IDPs:	Hygiene products (for personal hygiene)
Number of Household living outdoors:	0
Number of Household living in emergency shelter:	210
Number of Household living in permanent shelter:	0



WASH

Main source of drinking water:	Open well
Main problem with water:	Solid/Dirt
Average daily water consumption per person:	> 15 ltr
Average wait time for water:	Less than 15 minutes
Number of functional latrines at site:	210
Is there functional bathing space at site?	Yes
Is there hand washing stations with water and soap close to latrines/bathing space?	Yes
How clean you think the site is in terms of waste?	1. Very clean



FOOD SECURITY

Do most people have access to functioning market?	No
Why people don't have access to market?	Market is too far
Have people received food from a distribution at site?	Yes
When was the latest food distribution at this site?	Last 7 days
Do most people have access to farming lands?	Yes
How far is the farming lands?	<1 hr



HEALTH

Availability of healthcare services on site:	No
Number of functioning healthcare facilities:	0
Do people have access to healthcare services:	Yes
Time to reach the nearest health facility:	More than 60 minutes
Why people don't have access to healthcare?	None
Is medicines available for majority of the population:	Yes, of good quality and people can afford them
During their pregnancy, are most women seeing a health professional?	Yes
Do populations with HIV know where to go to seek treatment and care?	Yes
Do people know where to go to seek Tuberculosis treatment and care?	Yes
Has cholera been reported at this site since the cyclone?	No
When was the last case reported?	None



EDUCATION

Does the majority of the school age children have access to a functioning school?	Yes
Why school age children don't have access to education facility?	Don't know
Number of school age children attending school:	206
Walking time to the nearest education facility:	More than 60 minutes



MOBILITY

Are the majority of the population living on this site?	Yes
Why is the majority of the population not living on site?	Don't know
Province of Origin:	Zambezia
District of Origin:	Maganja Da Costa
Post of Origin:	Nante
Locality of Origin:	Nomia



PROTECTION

Is there security provider/mechanism that ensure safety of persons at the location?	No
Is there a mechanism for referral for GBV survivors?	Yes
Is there a support mechanism for psychosocial needs of the population?	No



COMMUNITY ENGAGEMENT

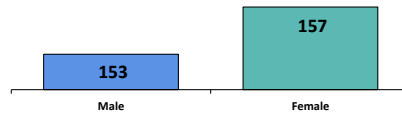
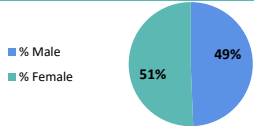
Top 3 ways population communicates with humanitarian partners:	Community volunteer/mobilizers; Suggestion box; Local government office
Top 3 ways humanitarian partners communicates with population:	Staff from humanitarian agencies; Religious Leader or group; Local government office

Survey Date: 2019-07-02

Site Location: -17.491083 , 37.212067

Site Information

Site Classification:	Age Range	Male	Female	% Male	% Female	Is there a Site Management Committee at the site?	Yes
Resettlement Site	< 1	4	11	1%	4%	Is there a Site Management Agency at the site?	Yes
Planned camps	1 - 5	47	40	15%	13%	Name of Site Management Agency	None
2019-03-07	6 - 17	22	29	7%	9%	Is there a service provider contact list?	Yes
Zambezia	18 - 59	80	73	26%	24%	Is the site physically accessible?	Yes
Namacurra	60 +	0	4	0%	1%	Site Status:	Open
Macuze	*The demographic have been obtained by using the demographic calculation method					Is the site safe and secure?	Yes
Furquia							



Households

88

310

Individuals

The information included in this report was collected from 2019-07-01 to 2019-07-08. To access information on IDP population in displacements sites as of today, kindly consult IOM Displacement Movement Tracking – Daily Update [Click here](#)



NEED

First need:	Food
Second need:	Shelter
Third need:	Latrines



VULNERABILITIES

Pregnant women:	38	Elderly without care givers:	0
Breastfeeding mothers:	3	Single female head of household:	53
Mental/Physical disability:	1	Single male headed of household:	36
Chronic diseases:	0	Elderly head of household:	7



LAND TENURE

Number of Household renting land in place of origin:	0
Number of Household owning land in place of origin:	0



SHELTER

Top one NFI need not accessible to IDPs:	Cooking items (pots/pans)
Top two NFI need not accessible to IDPs:	Hygiene products (for personal hygiene)
Top three NFI need not accessible to IDPs:	Soap/detergent for washing clothes
Number of Household living outdoors:	3
Number of Household living in emergency shelter:	57
Number of Household living in permanent shelter:	28



WASH

Main source of drinking water:	Hand pumps
Main problem with water:	Solid/Dirt
Average daily water consumption per person:	> 15 ltr
Average wait time for water:	More than 60 minutes
Number of functional latrines at site:	206
Is there functional bathing space at site?	Yes
Is there hand washing stations with water and soap close to latrines/bathing space?	None
How clean you think the site is in terms of waste?	2. Clean



FOOD SECURITY

Do most people have access to functioning market?	Yes
Why people don't have access to market?	None
Have people received food from a distribution at site?	No
When was the latest food distribution at this site?	None
Do most people have access to farming lands?	No
How far is the farming lands?	None



HEALTH

Availability of healthcare services on site:	No
Number of functioning healthcare facilities:	0
Do people have access to healthcare services:	Yes
Time to reach the nearest health facility:	31 - 60 minutes
Why people don't have access to healthcare?	None
Is medicines available for majority of the population:	No
During their pregnancy, are most women seeing a health professional?	Yes
Do populations with HIV know where to go to seek treatment and care?	Yes
Do people know where to go to seek Tuberculosis treatment and care?	Yes
Has cholera been reported at this site since the cyclone?	No
When was the last case reported?	None



EDUCATION

Does the majority of the school age children have access to a functioning school?	Yes
Why school age children don't have access to education facility?	Don't know
Number of school age children attending school:	88
Walking time to the nearest education facility:	31 - 60 minutes



MOBILITY

Are the majority of the population living on this site?	Yes
Why is the majority of the population not living on site?	Don't know
Province of Origin:	Zambezia
District of Origin:	Namacurra
Post of Origin:	Macuze
Locality of Origin:	Furquia



PROTECTION

Is there security provider/mechanism that ensure safety of persons at the location?	No
Is there a mechanism for referral for GBV survivors?	No
Is there a support mechanism for psychosocial needs of the population?	No



COMMUNITY ENGAGEMENT

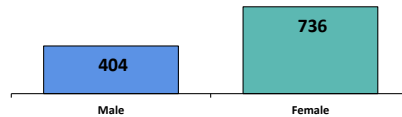
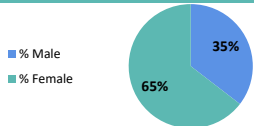
Top 3 ways population communicates with humanitarian partners:	None
Top 3 ways humanitarian partners communicates with population:	None

Survey Date: 2019-07-02

Site Location: -19.404763 , 34.707139

Site Information

Site Classification:	Age Range	Male	Female	% Male	% Female	Is there a Site Management Committee at the site?	Yes
Resettlement Site	< 1	61	61	5%	5%	Is there a Site Management Agency at the site?	Yes
Planned camps	1 - 5	49	184	4%	16%	Name of Site Management Agency	INGC
2019-05-21	6 - 17	135	221	12%	19%	Is there a service provider contact list?	Yes
Sofala	18 - 59	159	221	14%	19%	Is the site physically accessible?	Yes
Dondo	60 +	0	49	0%	4%	Site Status:	Open
Dondo	*The demographic have been obtained by using the demographic calculation method					Is the site safe and secure?	Yes
Savane							



Households

267

1,140

Individuals

The information included in this report was collected from 2019-07-01 to 2019-07-08. To access information on IDP population in displacements sites as of today, kindly consult IOM Displacement Movement Tracking - Daily Update [Click here](#)



NEED

First need:	Health
Second need:	Latrines
Third need:	Household Items (NFI)



VULNERABILITIES

Pregnant women:	32	Elderly without care givers:	0
Breastfeeding mothers:	4	Single female head of household:	35
Mental/Physical disability:	7	Single male headed of household:	16
Chronic diseases:	0	Elderly head of household:	0



LAND TENURE

Number of Household renting land in place of origin:	0
Number of Household owning land in place of origin:	0



SHELTER

Top one NFI need not accessible to IDPs:	Shoes and clothes
Top two NFI need not accessible to IDPs:	Mosquito nets
Top three NFI need not accessible to IDPs:	Soap/detergent for washing clothes
Number of Household living outdoors:	0
Number of Household living in emergency shelter:	267
Number of Household living in permanent shelter:	0



WASH

Main source of drinking water:	Small water system
Main problem with water:	Flavour/Taste
Average daily water consumption per person:	Unknown
Average wait time for water:	No wait
Number of functional latrines at site:	58
Is there functional bathing space at site?	Yes
Is there hand washing stations with water and soap close to latrines/bathing space?	None
How clean you think the site is in terms of waste?	3. More or less clean



FOOD SECURITY

Do most people have access to functioning market?	No
Why people don't have access to market?	Market is not accessible
Have people received food from a distribution at site?	No
When was the latest food distribution at this site?	None
Do most people have access to farming lands?	Yes
How far is the farming lands?	<1 hr



HEALTH

Availability of healthcare services on site:	No
Number of functioning healthcare facilities:	0
Do people have access to healthcare services:	No
Time to reach the nearest health facility:	None
Why people don't have access to healthcare?	Facility is not functioning
Is medicines available for majority of the population:	No
During their pregnancy, are most women seeing a health professional?	Do not know/no answer
Do populations with HIV know where to go to seek treatment and care?	No
Do people know where to go to seek Tuberculosis treatment and care?	Yes
Has cholera been reported at this site since the cyclone?	No
When was the last case reported?	None



EDUCATION

Does the majority of the school age children have access to a functioning school?	Yes
Why school age children don't have access to education facility?	Don't know
Number of school age children attending school:	None
Walking time to the nearest education facility:	31 - 60 minutes



MOBILITY

Are the majority of the population living on this site?	Yes
Why is the majority of the population not living on site?	Don't know
Province of Origin:	Sofala
District of Origin:	Dondo
Post of Origin:	Dondo
Locality of Origin:	Savane



PROTECTION

Is there security provider/mechanism that ensure safety of persons at the location?	Yes
Is there a mechanism for referral for GBV survivors?	Yes
Is there a support mechanism for psychosocial needs of the population?	No



COMMUNITY ENGAGEMENT

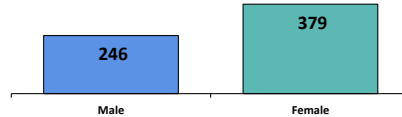
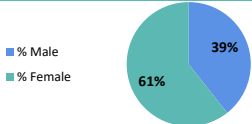
Top 3 ways population communicates with humanitarian partners:	Staff from humanitarian agencies; Community volunteer/mobilizers; Local government office
Top 3 ways humanitarian partners communicates with population:	Staff from humanitarian agencies; Community volunteer/mobilizers

Survey Date: 2019-07-05

Site Location: -17.437501 , 37.283501

Site Information

Site Classification:	Age Range	Male	Female	% Male	% Female	Is there a Site Management Committee at the site?	Yes
Resettlement Site	< 1	17	11	3%	2%	Is there a Site Management Agency at the site?	Yes
Site type:	1 - 5	33	50	5%	8%	Name of Site Management Agency	INGC
Site Opening Date:	6 - 17	67	151	11%	24%	Is there a service provider contact list?	Yes
Province:	18 - 59	112	145	18%	23%	Is the site physically accessible?	Yes
District:	60 +	17	22	3%	4%	Site Status:	Open
Post:	*The demographic have been obtained by using the demographic calculation method					Is the site safe and secure?	Yes
Locality:	Nomlua						



Households

159

625

Individuals

The information included in this report was collected from 2019-07-01 to 2019-07-08. To access information on IDP population in displacements sites as of today, kindly consult IOM Displacement Movement Tracking - Daily Update [Click here](#)



NEED

First need:	Shelter
Second need:	Water
Third need:	Health



VULNERABILITIES

Pregnant women:	7	Elderly without care givers:	0
Breastfeeding mothers:	70	Single female head of household:	20
Mental/Physical disability:	6	Single male headed of household:	9
Chronic diseases:	0	Elderly head of household:	32



LAND TENURE

Number of Household renting land in place of origin:	0
Number of Household owning land in place of origin:	159



SHELTER

Top one NFI need not accessible to IDPs:	Shoes and clothes
Top two NFI need not accessible to IDPs:	Mosquito nets
Top three NFI need not accessible to IDPs:	Cooking items (pots/pans)
Number of Household living outdoors:	0
Number of Household living in emergency shelter:	159
Number of Household living in permanent shelter:	0



WASH

Main source of drinking water:	Protected well
Main problem with water:	Solid/Dirt
Average daily water consumption per person:	> 15 ltr
Average wait time for water:	More than 60 minutes
Number of functional latrines at site:	159
Is there functional bathing space at site?	Yes
Is there hand washing stations with water and soap close to latrines/bathing space?	Yes
How clean you think the site is in terms of waste?	2. Clean



FOOD SECURITY

Do most people have access to functioning market?	No
Why people don't have access to market?	Market is too far
Have people received food from a distribution at site?	Yes
When was the latest food distribution at this site?	Last 7 days
Do most people have access to farming lands?	Yes
How far is the farming lands?	> 3 hrs



HEALTH

Availability of healthcare services on site:	No
Number of functioning healthcare facilities:	0
Do people have access to healthcare services:	Yes
Time to reach the nearest health facility:	More than 60 minutes
Why people don't have access to healthcare?	None
Is medicines available for majority of the population:	No
During their pregnancy, are most women seeing a health professional?	Yes
Do populations with HIV know where to go to seek treatment and care?	Yes
Do people know where to go to seek Tuberculosis treatment and care?	Yes
Has cholera been reported at this site since the cyclone?	No
When was the last case reported?	None



EDUCATION

Does the majority of the school age children have access to a functioning school?	Yes
Why school age children don't have access to education facility?	Don't know
Number of school age children attending school:	159
Walking time to the nearest education facility:	31 - 60 minutes



MOBILITY

Are the majority of the population living on this site?	Yes
Why is the majority of the population not living on site?	Don't know
Province of Origin:	Zambezia
District of Origin:	Maganja Da Costa
Post of Origin:	Nante
Locality of Origin:	Nomlua



PROTECTION

Is there security provider/mechanism that ensure safety of persons at the location?	No
Is there a mechanism for referral for GBV survivors?	No
Is there a support mechanism for psychosocial needs of the population?	No



COMMUNITY ENGAGEMENT

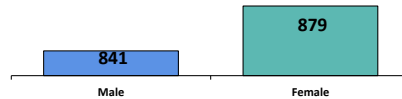
Top 3 ways population communicates with humanitarian partners:	Religious Leader or group; Suggestion box; Local government office
Top 3 ways humanitarian partners communicates with population:	Religious Leader or group; Community volunteer/mobilizers; Local government office

Survey Date: 2019-07-02

Site Location: -19.975418 , 33.39724

Site Information

Site Classification:	Age Range	Male	Female	% Male	% Female	Is there a Site Management Committee at the site?	Yes
Resettlement Site	< 1	25	88	1%	5%	Is there a Site Management Agency at the site?	Yes
Site type: Open air site	1 - 5	138	126	8%	7%	Name of Site Management Agency	ANDA
Site Opening Date: 2019-03-18	6 - 17	264	213	15%	12%	Is there a service provider contact list?	Yes
Province: Manica	18 - 59	389	439	23%	26%	Is the site physically accessible?	Yes
District: Sussundenga	60 +	25	13	1%	1%	Site Status:	Open
Post: Dombe	*The demographic have been obtained by using the demographic calculation method					Is the site safe and secure?	Yes
Locality: Matacara							



Households

337

1,720

Individuals

The information included in this report was collected from 2019-07-01 to 2019-07-08. To access information on IDP population in displacements sites as of today, kindly consult IOM Displacement Movement Tracking - Daily Update [Click here](#)



NEED

First need:	Food
Second need:	Water
Third need:	Health



VULNERABILITIES

Pregnant women:	0	Elderly without care givers:	0
Breastfeeding mothers:	0	Single female head of household:	0
Mental/Physical disability:	0	Single male headed of household:	0
Chronic diseases:	0	Elderly head of household:	0



LAND TENURE

Number of Household renting land in place of origin:	0
Number of Household owning land in place of origin:	337



SHELTER

Top one NFI need not accessible to IDPs:	Items for sleeping (mats, blankets,..)
Top two NFI need not accessible to IDPs:	Cooking items (pots/pans)
Top three NFI need not accessible to IDPs:	Agriculture inputs
Number of Household living outdoors:	0
Number of Household living in emergency shelter:	0
Number of Household living in permanent shelter:	255



WASH

Main source of drinking water:	None
Main problem with water:	None
Average daily water consumption per person:	Unknown
Average wait time for water:	No wait
Number of functional latrines at site:	0
Is there functional bathing space at site?	Yes
Is there hand washing stations with water and soap close to latrines/bathing space?	Yes
How clean you think the site is in terms of waste?	5. Very dirty
Do people live in areas where open defecation is frequently visible?	Unknown



FOOD SECURITY

Do most people have access to functioning market?	No
Why people don't have access to market?	Market is too far
Have people received food from a distribution at site?	Yes
When was the latest food distribution at this site?	More than two weeks
Do most people have access to farming lands?	Yes
How far is the farming lands?	<1 hr



HEALTH

Availability of healthcare services on site:	No
Number of functioning healthcare facilities:	0
Do people have access to healthcare services:	No
Time to reach the nearest health facility:	None
Why people don't have access to healthcare?	Facility does not exist
Is medicines available for majority of the population:	No
During their pregnancy, are most women seeing a health professional?	No
Do populations with HIV know where to go to seek treatment and care?	No
Do people know where to go to seek Tuberculosis treatment and care?	Unknown
Has cholera been reported at this site since the cyclone?	No
When was the last case reported?	None



EDUCATION

Does the majority of the school age children have access to a functioning school?	Yes
Why school age children don't have access to education facility?	Don't know
Number of school age children attending school:	253
Walking time to the nearest education facility:	Less than 15 minutes



MOBILITY

Are the majority of the population living on this site?	Yes
Why is the majority of the population not living on site?	Don't know
Province of Origin:	Manica
District of Origin:	Sussundenga
Post of Origin:	Dombe
Locality of Origin:	Darue



PROTECTION

Is there security provider/mechanism that ensure safety of persons at the location?	Unknown
Is there a mechanism for referral for GBV survivors?	No
Is there a support mechanism for psychosocial needs of the population?	No



COMMUNITY ENGAGEMENT

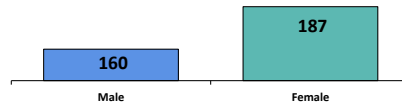
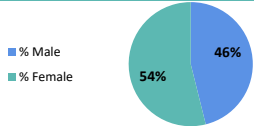
Top 3 ways population communicates with humanitarian partners:	Religious Leader or group; Community leader or group; Local government office
Top 3 ways humanitarian partners communicates with population:	Religious Leader or group; Community leader or group; Local government office

Survey Date: 2019-07-08

Site Location: -19.974349 , 33.394901

Site Information

Site Classification:	Age Range	Male	Female	% Male	% Female	Is there a Site Management Committee at the site?
Resettlement Site	< 1	13	14	4%	4%	No
Site type: Community Center	1 - 5	28	36	8%	10%	Is there a Site Management Agency at the site? No
Site Opening Date: 2019-03-17	6 - 17	60	60	17%	17%	Name of Site Management Agency None
Province: Manica	18 - 59	54	66	16%	19%	Is there a service provider contact list? None
District: Sussundenga	60 +	5	11	1%	3%	Is the site physically accessible? Limited access (by foot only or only small)
Post: Dombe	*The demographic have been obtained by using the demographic calculation method					Site Status: Open
Locality: Muoco						Is the site safe and secure? Limited/intermittently (constraints such as)



Households

65

347

Individuals

The information included in this report was collected from 2019-07-01 to 2019-07-08. To access information on IDP population in displacements sites as of today, kindly consult IOM Displacement Movement Tracking - Daily Update [Click here](#)



NEED

First need:	Food
Second need:	Shelter
Third need:	Health



VULNERABILITIES

Pregnant women:	0	Elderly without care givers:	0
Breastfeeding mothers:	0	Single female head of household:	0
Mental/Physical disability:	0	Single male headed of household:	0
Chronic diseases:	0	Elderly head of household:	0



LAND TENURE

Number of Household renting land in place of origin:	0
Number of Household owning land in place of origin:	0



SHELTER

Top one NFI need not accessible to IDPs:	Closed containers to transport and /or store water
Top two NFI need not accessible to IDPs:	Mosquito nets
Top three NFI need not accessible to IDPs:	Items for sleeping (mats, blankets,...)
Number of Household living outdoors:	0
Number of Household living in emergency shelter:	65
Number of Household living in permanent shelter:	0



WASH

Main source of drinking water:	Tanks
Main problem with water:	Smell
Average daily water consumption per person:	Unknown
Average wait time for water:	No wait
Number of functional latrines at site:	0
Is there functional bathing space at site?	No
Is there hand washing stations with water and soap close to latrines/bathing space?	None
How clean you think the site is in terms of waste?	4. Dirty



FOOD SECURITY

Do most people have access to functioning market?	No
Why people don't have access to market?	Market does not exist
Have people received food from a distribution at site?	Yes
When was the latest food distribution at this site?	More than two weeks
Do most people have access to farming lands?	No
How far is the farming lands?	None



HEALTH

Availability of healthcare services on site:	No
Number of functioning healthcare facilities:	0
Do people have access to healthcare services:	Unknown
Time to reach the nearest health facility:	None
Why people don't have access to healthcare?	None
Is medicines available for majority of the population:	No
During their pregnancy, are most women seeing a health professional?	DO NOT KNOW/NO ANSWER
Do populations with HIV know where to go to seek treatment and care?	Unknown
Do people know where to go to seek Tuberculosis treatment and care?	Unknown
Has cholera been reported at this site since the cyclone?	Unknown
When was the last case reported?	None



EDUCATION

Does the majority of the school age children have access to a functioning school?	Unknown
Why school age children don't have access to education facility?	Don't know
Number of school age children attending school:	None
Walking time to the nearest education facility:	None



MOBILITY

Are the majority of the population living on this site?	No
Why is the majority of the population not living on site?	Lack of humanitarian assistance; Lack of services; Lack of livelihood
Province of Origin:	Manica
District of Origin:	Sussundenga
Post of Origin:	Dombe
Locality of Origin:	Muoco



PROTECTION

Is there security provider/mechanism that ensure safety of persons at the location?	Unknown
Is there a mechanism for referral for GBV survivors?	Unknown
Is there a support mechanism for psychosocial needs of the population?	Unknown



COMMUNITY ENGAGEMENT

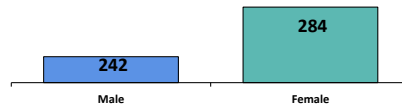
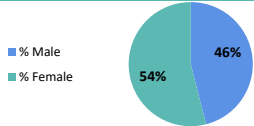
Top 3 ways population communicates with humanitarian partners:	Religious Leader or group; Community leader or group; Local government office
Top 3 ways humanitarian partners communicates with population:	Religious Leader or group; Community leader or group; Local government office

Survey Date: 2019-07-02

Site Location: -19.94714 , 33.349831

Site Information

Site Classification:	Age Range	Male	Female	% Male	% Female	Is there a Site Management Committee at the site?	Yes
Resettlement Site	< 1	19	21	4%	4%	Is there a Site Management Agency at the site?	Yes
Site type:	1 - 5	43	55	8%	10%	Name of Site Management Agency	None
Site Opening Date:	6 - 17	91	92	17%	17%	Is there a service provider contact list?	Yes
Province:	18 - 59	82	100	16%	19%	Is the site physically accessible?	Yes
District:	60 +	7	16	1%	3%	Site Status:	Open
Post:	*The demographic have been obtained by using the demographic calculation method					Is the site safe and secure?	Yes
Locality:	Darue						



Households

129

526

Individuals

The information included in this report was collected from 2019-07-01 to 2019-07-08. To access information on IDP population in displacements sites as of today, kindly consult IOM Displacement Movement Tracking – Daily Update [Click here](#)



NEED

First need:	Food
Second need:	Water
Third need:	Health



VULNERABILITIES

Pregnant women:	1	Elderly without care givers:	3
Breastfeeding mothers:	16	Single female head of household:	17
Mental/Physical disability:	9	Single male headed of household:	10
Chronic diseases:	4	Elderly head of household:	8



LAND TENURE

Number of Household renting land in place of origin:	0
Number of Household owning land in place of origin:	129



SHELTER

Top one NFI need not accessible to IDPs:	Mosquito nets
Top two NFI need not accessible to IDPs:	Cooking items (pots/pans)
Top three NFI need not accessible to IDPs:	Hygiene products (for personal hygiene)
Number of Household living outdoors:	0
Number of Household living in emergency shelter:	0
Number of Household living in permanent shelter:	0



WASH

Main source of drinking water:	Hand pumps
Main problem with water:	Smell
Average daily water consumption per person:	> 15 ltr
Average wait time for water:	No wait
Number of functional latrines at site:	6
Is there functional bathing space at site?	Yes
Is there hand washing stations with water and soap close to latrines/bathing space?	Yes
How clean you think the site is in terms of waste?	2. Clean



FOOD SECURITY

Do most people have access to functioning market?	Yes
Why people don't have access to market?	None
Have people received food from a distribution at site?	Yes
When was the latest food distribution at this site?	More than two weeks
Do most people have access to farming lands?	Yes
How far is the farming lands?	<1 hr



HEALTH

Availability of healthcare services on site:	No
Number of functioning healthcare facilities:	0
Do people have access to healthcare services:	No
Time to reach the nearest health facility:	None
Why people don't have access to healthcare?	Facility is not physically accessible
Is medicines available for majority of the population:	Yes, of good quality and people can afford them
During their pregnancy, are most women seeing a health professional?	No
Do populations with HIV know where to go to seek treatment and care?	No
Do people know where to go to seek Tuberculosis treatment and care?	Yes
Has cholera been reported at this site since the cyclone?	No
When was the last case reported?	None



EDUCATION

Does the majority of the school age children have access to a functioning school?	No
Why school age children don't have access to education facility?	Facility is not phy:
Number of school age children attending school:	None
Walking time to the nearest education facility:	None



MOBILITY

Are the majority of the population living on this site?	No
Why is the majority of the population not living on site?	Lack of humanitarian assistance; Lack of services; Lack of livelihood
Province of Origin:	Manica
District of Origin:	Sussundenga
Post of Origin:	Dombe
Locality of Origin:	Darue



PROTECTION

Is there security provider/mechanism that ensure safety of persons at the location?	Yes
Is there a mechanism for referral for GBV survivors?	No
Is there a support mechanism for psychosocial needs of the population?	Yes



COMMUNITY ENGAGEMENT

Top 3 ways population communicates with humanitarian partners:	Staff from humanitarian agencies; Community leader or group; Community volunteer/mobilizers
Top 3 ways humanitarian partners communicates with population:	Radio; Staff from humanitarian agencies; Community leader or group