



EMERGENCY TRACKING TOOL (ETT)

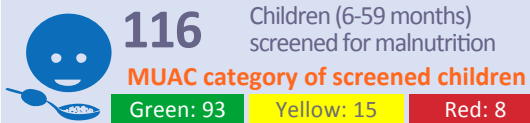
DTM Emergency Tracking Tool (ETT) is deployed to track and provide up-to-date information on sudden displacement and other population movements

ETT Report: No. 130 | 29 July - 4 August 2019

Movements



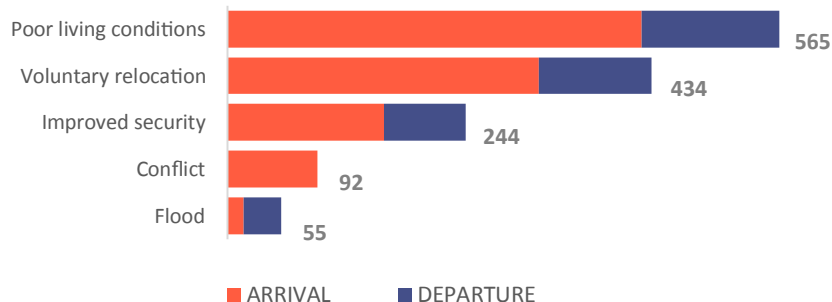
New Arrival Screening by Nutrition Partners



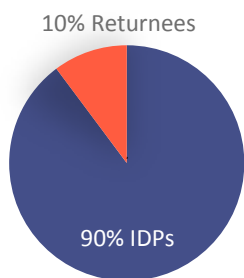
Within the period of 29 July - 4 August, a total of 1,390 movements were recorded, including 1,011 arrivals and 379 departures. Arrivals were recorded at locations in Askira/Uba, Bama, Damboa, Dikwa, Gwoza, Jere, Kaga, Kala/Balge, Mobbar, Monguno and Ngala Local Government Areas (LGAs) of Borno state and locations in Demsa, Gombi, Hong, Madagali, Maiha, Michika, Mubi North, Mubi South, Numan, Song, Yola North and Yola South LGAs of Adamawa state. Departures were recorded in Bama and Kala/Balge LGAs of Borno state and locations in Demsa, Fufore, Girei, Gombi, Hong, Madagali, Maiha, Mayo-Belwa, Michika, Mubi South, Numan, song, Yola North and Yola South LGAs of Adamawa state.

ETT assessments identified the following movement triggers: voluntary relocation (31%), improved security (18%), flood (4%), ongoing conflict (7%) and poor living conditions (41%).

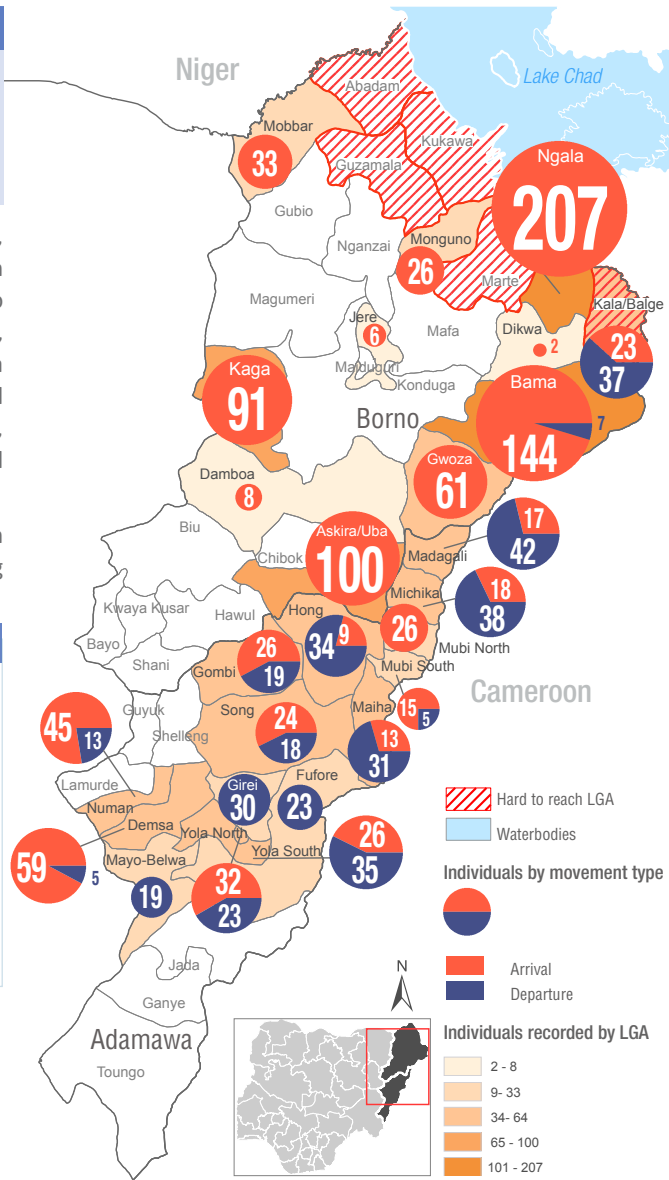
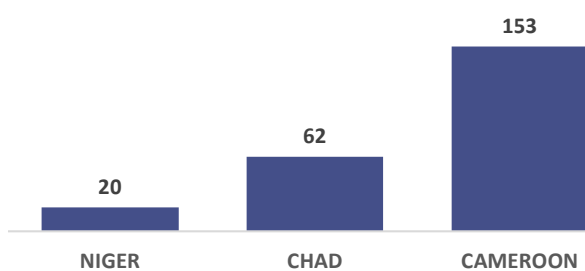
Number of individuals by movement triggers



Affected population



Arrivals from Neighbouring Countries



* Movements in Kala/Balge were captured by ETT outreach staff in the LGA

Summary of major movements

Ngala: 207 arrivals were recorded in Ngala LGA of Borno state. These include 60 arrivals from Rann ward of Kala Balge LGA, 19 arrivals from Darak, 63 from Fotokol and 18 from Makary in Cameroon, 47 arrivals from Bol in Chad. The new arrivals all relocated due to poor living conditions.

Bama: 144 arrivals and 7 departures were recorded in Bama LGA of Borno state. These include 29 from Darajamal ward and 12 from Buduwa ward of Bama LGA and were tracked at Shehuri/Hausari/Mairi ward of Bama LGA. Other arrivals include 20 from Konduga ward of Konduga LGA and 51 from Mora in Cameroon. The 7 departures were all from Konduga ward of Konduga LGA. 40% of the new arrivals reported to have relocated due to poor living conditions and 60% relocated voluntarily. The departures were all voluntary.

Askira/Uba: 100 arrivals were recorded in Askira/Uba LGA of Borno state. These include 13 arrivals from Uba ward and 19 arrivals from Zadawa ward of Askira/Uba LGA and were tracked at Mussa and Ngohi wards of Askira Uba LGA. Other arrivals include 61 from Miringa ward of Biu LGA and 7 from Girei LGA of Adamawa state. 19% of the new arrivals reported to have relocated due to poor living conditions and 81% due to improved security.

Kaga: 91 arrivals were recorded in Kaga LGA of Borno state. These include 56 arrivals from Auno/Chabbol and 35 from Jakana ward of Konduga LGA. The new arrivals all relocated due to the ongoing conflict.

New Arrival Malnutrition Screening Summary (children 6-59 months)

An exhaustive nutrition screening using mid upper arm circumference (MUAC) and Oedema for acute malnutrition was conducted by Sector partners for 116 children of 6-59 months. Of the 116 children screened, the MUAC reading was 8 children (accessible areas) in the Red category, 15 were in the Yellow category and 93 were measured in the Green category. No case of Oedema was reported in the 5 LGAs that we received reports from.

The results also include 56 children from neighbouring countries (20 children in Bama, 7 in Mobbar, and 29 in Ngala); of all the 56 children measured, 4 were in the red category with 43 in the green category and the remaining 9 in the yellow category. All children found with acute malnutrition have been admitted in the treatment programme.

LGA	MUAC Categories						Total
	Green (≥12.5cm)		Yellow (11.5 cm - 12.5cm)		Red (<11.5cm)		
	In-Accessible	Accessible	In-Accessible	Accessible	In-Accessible	Accessible	
Bama	3	27	0	9	0	0	39
Gwoza	6	8	0	0	0	1	15
Kaga	0	6	0	0	0	0	6
Mobbar	0	4	0	3	0	0	7
Ngala	0	39	0	3	0	7	49
Total	9	84	0	15	0	8	116

■ Nourished

■ Moderate Acute Malnutrition (MAM)

■ Severe Acute Malnutrition (SAM)

Please note, the data presented are not surveillance results and should be interpreted with caution.

Table 1. Details of movements by locations of assessment and locations of arrival / departure - only movements with at least 15 persons are listed below

STATE	Tracking location		Movement location				Grand Total	
	LGA	WARD	LGA2	WARD2	ARRIVAL	DEPARTURE		
ADAMAWA	DEMSA	DONG	NUMAN	NUMAN I	31	-	31	
	GIREI	GIREI II	ASKIRA/UBA	DILLE/HUYIM	-	23	23	
	GOMBI	GUYAKU	MADAGALI	KIRCHINGA/WUROGAYANDI	-	19	19	
			GWOZA	GWOZA WAKANE/BULABULIN	18	-	18	
	MADAGALI	DUHU/SHUWA	MAIHA	SORAU A	17	-	17	
			GULAK	MUBI NORTH	-	26	26	
			KIRCHINGA/WUROGAYANDI	YOLA NORTH	-	16	16	
	MAIHA	SORAU A	MADAGALI	DUHU/SHUWA	-	17	17	
	MAYO BELWA	MAYO FARANG	LAU	MAYO LOPE	-	19	19	
	MICHIKA	BAZZA MARGHI	MUBI NORTH	LOKUWA	-	24	24	
				MUJULU	18	-	18	
	MUBI NORTH	BETSO	MADAGALI	GULAK	26	-	26	
	NUMAN	NUMAN I	YOLA SOUTH	NAMTARI	22	-	22	
	SONG	SONG GARI	SONG	DUMNE	-	18	18	
	YOLA NORTH	JAMBUTU	MADAGALI	K/WUROGAYANDI	16	-	16	
YOLA SOUTH				NAMTARI	16	-	16	
YOLA NORTH			KAREWA	YOLA NORTH	LUGGERE	-	23	23
			NAMTARI	YOLA NORTH	JAMBUTU	-	16	16
BORNO	ASKIRA/UBA	NGOHI	ASKIRA/UBA	ZADAWA	19	-	19	
		NGULDE	BIU	MIRINGA	61	-	61	
	BAMA	BUDUWA / BULA CHIRABE	KONDUGA	KONDUGA	20	-	20	
				BAMA	ABBARAM	32	-	32
					DARAJAMAL	29	-	29
	KAGA	SHEHURI / HAUSARI / MAIRI	CAMEROON	MORA	24	-	24	
				KONDUGA	AUNO	35	-	35
					AUNO/CHABBOL	21	-	21
	KALA BALGE	RANN	CAMEROON	JAKANA	35	-	35	
				MAROUA	-	28	28	
				CHAD	CHAD	15	-	15
	NGALA	MONGUNO	NGALA	KALA BALGE	RANN	60	-	60
				CAMEROON	DARAK	19	-	19
					FOTOKOL	63	-	63
					MAKARY	18	-	18
CHAD				BOL	47	-	47	

The depiction and use of boundaries, geographic names, and related data shown on maps and included in this report are not warranted to be error free nor do they imply judgment on the legal status of any territory, or any endorsement or acceptance of such boundaries by IOM.

For more information or to report an alert, please contact:

Henry Kwenin, DTM Project Coordinator: hkwenin@iom.int | +234 903 8852 524 Dave Bercasio, Emergency Coordinator: dbercasio@iom.int | +234 907 5070 001 DTM information products: <http://nigeria.iom.int/dtm>

