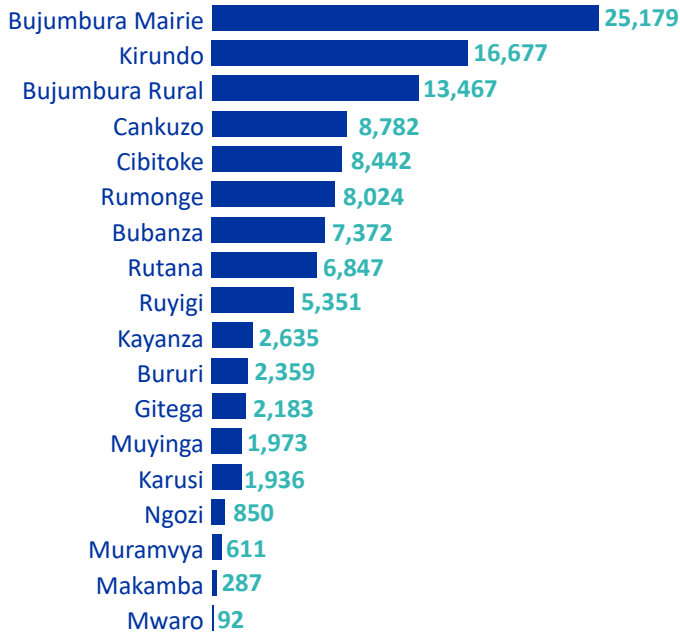




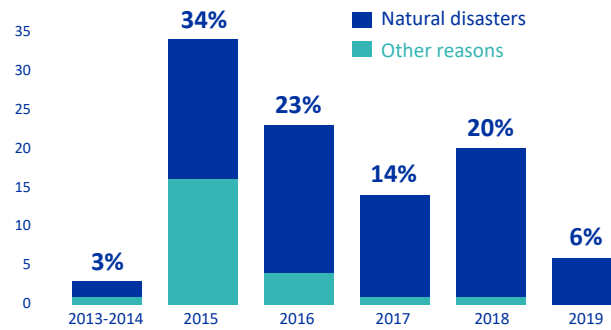
**113,067 IDPs\***  
**25,317 Displaced Households**

\*Internally Displaced Persons

**PROVINCES OF ORIGIN**

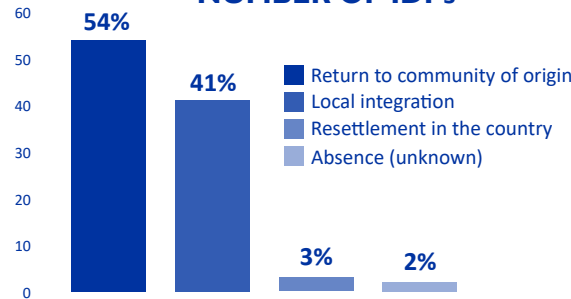


**PERIODS OF DISPLACEMENT BY DISPLACEMENT REASON\***

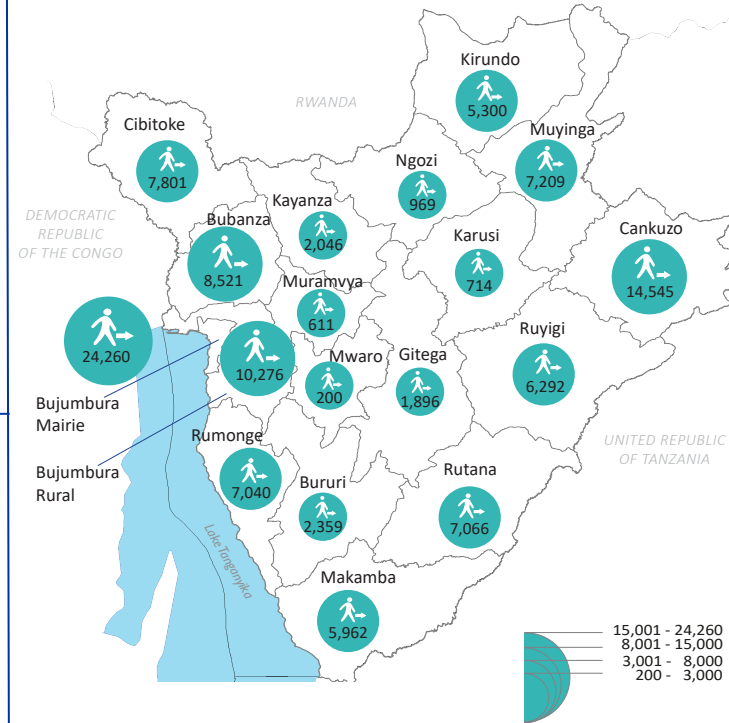


\*Currently displaced IDPs

**REASONS FOR DECREASE IN NUMBER OF IDPs**

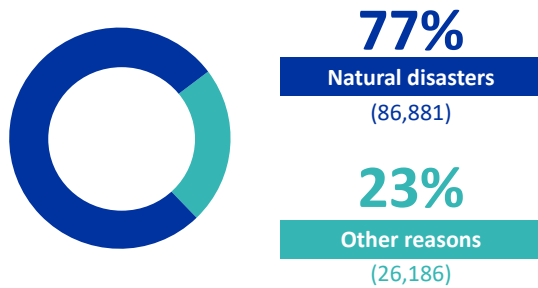


**PRESENCE OF IDPs BY PROVINCE**

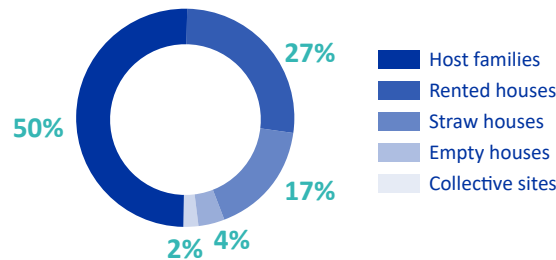


© IOM Burundi - Reference Map (July 2019)  
This map is for illustration purposes only. Names and boundaries on this map do not imply official endorsement or acceptance by IOM. Source: IOM, IGEBU

**DISPLACEMENT REASONS**

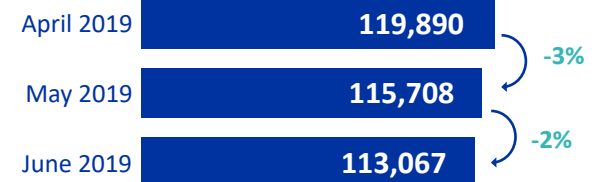


**ACCOMMODATION TYPES**



**DISPLACEMENT TRENDS**

Number of IDPs present in Burundi



**INTERNATIONAL ORGANIZATION FOR MIGRATION**

DTMBurundi@iom.int - [www.displacement.iom.int/burundi](http://www.displacement.iom.int/burundi)

For any information extracted from this document, whether quoted, paraphrased or used in any way, the source must be mentioned as follows: "Source: International Organization for Migration [June 2019], Displacement Tracking Matrix (DTM)".

