



Mobility Tracking Round 5

Village / Neighbourhood Assessment Catalogue

Western Equatoria I (Ezo – Mundri East)

March 2019



Funded by
European Union
Civil Protection and
Humanitarian Aid



USAID
FROM THE AMERICAN PEOPLE



Schweizerische Eidgenossenschaft
Confédération suisse
Confederazione Svizzera
Confederaziun svizra

**Swiss Agency for Development
and Cooperation SDC**

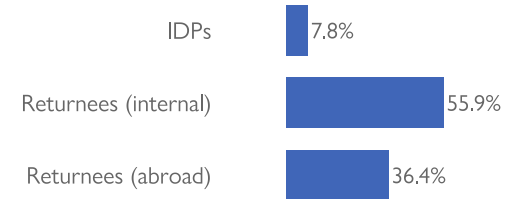
Table of Contents

| | | | | | |
|-------------------|-----------|--------------------------|------------|-----------------|-----|
| Ezo | 1 | <i>Ibba Centre</i> | | | |
| <i>Andari</i> | | Namarabia | 71 | Wandi | 131 |
| Bambiro | 1 | Ngungua | 73 | <i>Lakamadi</i> | |
| Buregero | 3 | Badack | 75 | Dari | 133 |
| Degere | 5 | Naakuri | 77 | Kasiko | 135 |
| <i>Bagidi</i> | | <i>Maniakakara</i> | | Lakamadi | 137 |
| Agiango | 7 | Maniakakara | 79 | Lessi | 139 |
| Asirigo | 9 | Rubu | 81 | Mudungama | 141 |
| Bagidi | 11 | <i>Maruko</i> | | <i>Lozoh</i> | |
| Baikpa | 13 | Manzangi Village | 83 | Central Boma | 143 |
| Diaagbe | 15 | Maruko Centre | 85 | <i>Lui</i> | |
| Makoro | 17 | <i>Nabanga</i> | | Biyokoriwa | 145 |
| Sikondo | 19 | Baamani | 87 | Central Boma | 147 |
| <i>Bariguna</i> | | Gbuom (Iggi) | 89 | Delewa | 149 |
| Banduguyo | 21 | Nabanga | 91 | Mirimudud | 151 |
| Bariguna Centre | 23 | Maridi | 93 | <i>Witto</i> | |
| Tikiwi | 25 | <i>Kozi</i> | | Ghabat | 153 |
| <i>Ezo Centre</i> | | Debere | 93 | Kasabere | 155 |
| Ezo Center | 27 | Kozi | 95 | Mariba | 157 |
| Hai County | 29 | Namibia | 97 | Titibena | 159 |
| High Nambio | 31 | Woko | 99 | Witto Centre | 161 |
| Madaro | 33 | <i>Landili</i> | | | |
| Nakorope | 35 | Bingo | 101 | | |
| Napere | 37 | Dorolil | 103 | | |
| <i>Naandi</i> | | Wele | 105 | | |
| Bafuko | 39 | <i>Mambe</i> | | | |
| Banduyuyo | 41 | Eyira | 107 | | |
| Bariguna | 43 | Lungbolo | 109 | | |
| Diabio | 45 | Mvelere | 111 | | |
| Marangu | 47 | <i>Maridi</i> | | | |
| Naandi Centre | 49 | Kirakpa | 113 | | |
| Nyasi | 51 | Mabirindi | 115 | | |
| <i>Yangiri</i> | | Mboroko | 117 | | |
| Diabi Two | 53 | Nagbaka | 119 | | |
| Dingba | 55 | <i>Ngamunde</i> | | | |
| Mafuyu | 57 | Bongoma | 121 | | |
| Makandi Site | 59 | Edii Boma | 123 | | |
| Monju | 61 | Kuwaangu | 125 | | |
| Nakandi | 63 | Meke 3 | 127 | | |
| Yanginza | 65 | Mundri East | 129 | | |
| Yangiri Centre | 67 | <i>Kediba</i> | | | |
| Yangura | 69 | Kediba Centre | 129 | | |
| Ibba | 71 | | | | |

Bambiro



Location SSID: ssid_SS1001_0004
 Postcode: SS100101
 Accessibility: Accessible by foot
 Community Leader: Yes
 Registration: Yes, paper-based
 Who is being registered: IDPs and returnees



No. IDPs: 108

Households: 21

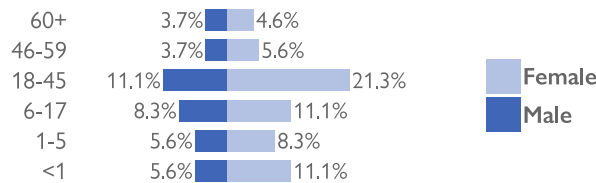
Reason for displacement: Conflict

Origin of largest IDP group:

Western Equatoria, Ezo

Origin of 2nd largest IDP group:

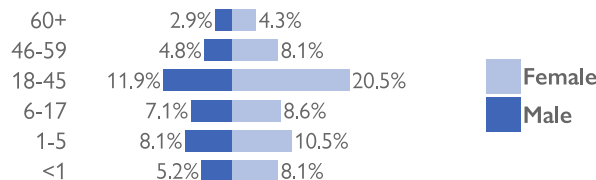
NA, NA



No. returnees: 1281

Households: 256

Reason for displacement: Conflict



Mobility (IDPs)

Date of arrival of first IDP group: 2017-09-19

Date of arrival of last IDP group: 2017-11-02

Have the IDPs been displaced previously? Yes

Three main reasons preventing the majority of IDPs from returning:

Accessibility, Lack of food, Lack of safety

Mobility (returnees)

Date of return of first returnee group: 2018-03-10

Date of return of last returnee group: 2017-07-08

Are there people displaced from this village / neighbourhood who have not returned yet? Yes

Special needs

No. pregnant women: 23

No. breastfeeding mothers: 18

Total number of individuals with special needs: 139

Special needs include pregnant and breastfeeding women, separated, orphaned and unaccompanied children, persons with mental or physical disabilities, persons with chronic diseases or serious medical conditions and old people without caregivers.

Protection

Main security provider in the village / neighbourhood: Self Organized

Health

Most common concern: Malaria

Main provider: NGO/INGO

Education

Type of facility: Temporary Learning Spaces

Availability of learning supplies: No

Availability of teachers: Yes



Distance from main water source

>20 min walking

Water fit for human drinking

No

People feel safe collecting water

No



Conditions of most latrines

Not so good

Evidence of open defecation

Yes

Hygiene promotion campaign

No



Separate male / female latrines

No

Toilets / bathrooms lock from inside

No

Lighting around all toilets / bathrooms

No



Security provided at location

Yes

Common conflict-related incidents

Yes

Areas avoided by women / girls

No



% collapsed or in danger of shelters*

**Unknown
Not reported**

Average occupants

**Unknown
Not reported**

Market access (NFIs)

Yes



Access to food

Yes onsite

Frequency of food assistance

**Unknown
Not reported**

Market access (food)

Yes



Access to health facility

Yes

Distance from health facility

On-site (>3 km)

Exclusion from health services

IDPs



Access to primary education

Yes

Distance to nearest education facility

3-5 km

% children attending primary education

51-75%

*The share of collapsed and in danger of collapse shelters in the figure above refers to IDP/returnee shelters only.

WASH

Connections to functioning pipelines: No

Main water purification method: Tablets

Main water source for cooking / washing: Protected well

Main water source for drinking: Protected well

No. functioning boreholes: 0

Non-functioning: 0

Complaints about drinking water quality: Yes

Main problem with water: Too far

Type of toilet: Latrines

No. garbage disposal points: 0

Main garbage disposal method: Garbage pit

Is solid waste a problem? Yes

Shelter / NFIs

Main shelter type: Tukul

Shelter materials available in nature: Poles, Bamboo, Rope, Grass

Shelter mat. available from local market: Poles, Bamboo, Rope, Grass

Three most needed NFIs:

Emergency shelter kits, Kitchen sets, Mosquito nets

Food

Groups struggling most with food access: IDPs, Returnees, Host community

Main source of food: Bought with cash from market

Reason for lack of market access: NA

Buregero



Location SSID: ssid_SS1001_0008

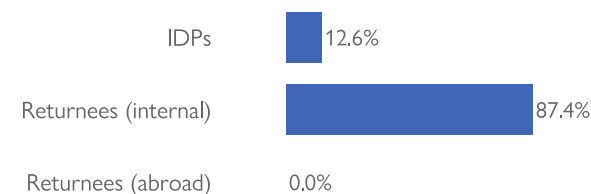
Postcode: SS100101

Accessibility: Accessible by foot

Community Leader: Yes

Registration: No

Who is being registered: NA



No. IDPs: 96

Households: 19

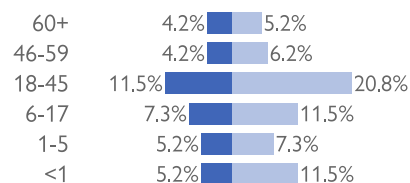
Reason for displacement: Conflict

Origin of largest IDP group:

Western Equatoria, Ezo

Origin of 2nd largest IDP group:

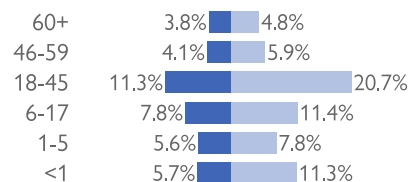
NA, NA



No. returnees: 666

Households: 133

Reason for displacement: Conflict



Mobility (IDPs)

Date of arrival of first IDP group: 2017-10-13

Date of arrival of last IDP group: 2017-12-08

Have the IDPs been displaced previously? Yes

Three main reasons preventing the majority of IDPs from returning:

Accessibility, Lack of food, Lack of safety

Mobility (returnees)

Date of return of first returnee group: 2018-06-23

Date of return of last returnee group: 2018-10-08

Are there people displaced from this village / neighbourhood who have not returned yet? Yes

Special needs

No. pregnant women: 18

No. breastfeeding mothers: 23

Total number of individuals with special needs: 136

Special needs include pregnant and breastfeeding women, separated, orphaned and unaccompanied children, persons with mental or physical disabilities, persons with chronic diseases or serious medical conditions and old people without caregivers.

Protection

Main security provider in the village / neighbourhood: Local Authorities

Health

Most common concern: Malaria

Main provider: NGO/INGO

Education

Type of facility: Temporary Learning Spaces

Availability of learning supplies: No

Availability of teachers: Yes



Distance from main water source

>20 min walking

Water fit for human drinking

No

People feel safe collecting water

Yes



% collapsed or in danger of shelters*

10-25%

Average occupants

1-4

Market access (NFIs)

Yes



Conditions of most latrines

**Unknown
Not reported**

Evidence of open defecation

Yes

Hygiene promotion campaign

No



Access to food

Yes offsite

Frequency of food assistance

**Unknown
Not reported**

Market access (food)

Yes



Separate male / female latrines

**Unknown
Not reported**

Toilets / bathrooms lock from inside

**Unknown
Not reported**

Lighting around all toilets / bathrooms

**Unknown
Not reported**



Access to health facility

Yes

Distance from health facility

Off-site (<3 km)

Exclusion from health services

None



Security provided at location

Yes

Common conflict-related incidents

Yes

Areas avoided by women / girls

No



Access to primary education

Yes

Distance to nearest education facility

3-5 km

% children attending primary education

51-75%

*The share of collapsed and in danger of collapse shelters in the figure above refers to IDP/returnee shelters only.

WASH

Connections to functioning pipelines: No

Main water purification method: None

Main water source for cooking / washing: Hand Pumps

Main water source for drinking: Hand Pumps

No. functioning boreholes: 1

Non-functioning: 1

Complaints about drinking water quality: Yes

Main problem with water: Long queue

Type of toilet: Open defecation

No. garbage disposal points: 0

Main garbage disposal method: Garbage pit

Is solid waste a problem? Yes

Shelter / NFIs

Main shelter type: Tukul

Shelter materials available in nature: Poles, Bamboo, Rope, Grass

Shelter mat. available from local market: Poles, Bamboo, Rope, Grass

Three most needed NFIs:

Emergency shelter kits, Kitchen sets, Mosquito nets

Food

Groups struggling most with food access: IDPs, Returnees, Host community

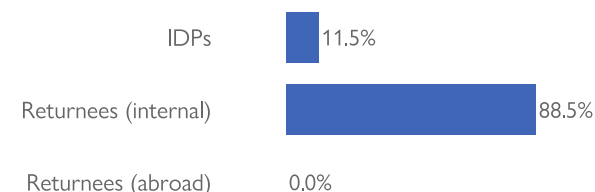
Main source of food: Bought with cash from market

Reason for lack of market access: NA

Degere



Location SSID: ssid_SS1001_0010
 Postcode: SS100101
 Accessibility: Accessible by foot
 Community Leader: Yes
 Registration: Yes, paper-based
 Who is being registered: IDPs and returnees



No. IDPs: 73

Households: 14

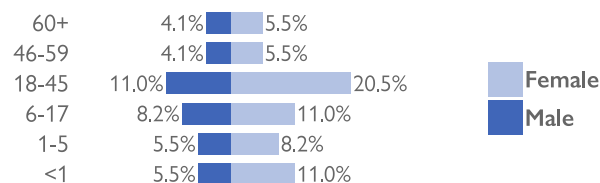
Reason for displacement: Conflict

Origin of largest IDP group:

Western Equatoria, Ezo

Origin of 2nd largest IDP group:

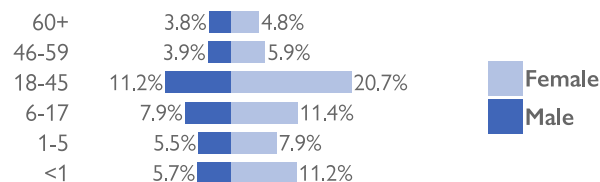
NA, NA



No. returnees: 560

Households: 112

Reason for displacement: Conflict



Mobility (IDPs)

Date of arrival of first IDP group: 2017-03-10

Date of arrival of last IDP group: 2017-11-02

Have the IDPs been displaced previously? Yes

Three main reasons preventing the majority of IDPs from returning:

Accessibility, Lack of food, House damaged/destroyed

Mobility (returnees)

Date of return of first returnee group: 2018-03-10

Date of return of last returnee group: 2018-07-08

Are there people displaced from this village / neighbourhood who have not returned yet? Yes

Special needs

No. pregnant women: 23

No. breastfeeding mothers: 18

Total number of individuals with special needs: 139

Special needs include pregnant and breastfeeding women, separated, orphaned and unaccompanied children, persons with mental or physical disabilities, persons with chronic diseases or serious medical conditions and old people without caregivers.

Protection

Main security provider in the village / neighbourhood: Local Authorities

Health

Most common concern: Malaria

Main provider: NGO/INGO

Education

Type of facility: Temporary Learning Spaces

Availability of learning supplies: No

Availability of teachers: No



Distance from main water source

>20 min walking

Water fit for human drinking

No

People feel safe collecting water

No



% collapsed or in danger of shelters*

**Unknown
Not reported**

Average occupants

**Unknown
Not reported**

Market access (NFIs)

No



Conditions of most latrines

Not so good

Evidence of open defecation

Yes

Hygiene promotion campaign

No



Access to food

Yes onsite

Frequency of food assistance

**Unknown
Not reported**

Market access (food)

Yes



Separate male / female latrines

No

Toilets / bathrooms lock from inside

No

Lighting around all toilets / bathrooms

No



Access to health facility

Yes

Distance from health facility

On-site (>3 km)

Exclusion from health services

IDPs



Security provided at location

Yes

Common conflict-related incidents

No

Areas avoided by women / girls

No



Access to primary education

Yes

Distance to nearest education facility

3-5 km

% children attending primary education

<25%

*The share of collapsed and in danger of collapse shelters in the figure above refers to IDP/returnee shelters only.

WASH

Connections to functioning pipelines: No

Main water purification method: Filtering

Main water source for cooking / washing: Hand Pumps

Main water source for drinking: Hand Pumps

No. functioning boreholes: 2

Non-functioning: 1

Complaints about drinking water quality: Yes

Main problem with water: Too far

Type of toilet: Latrines

No. garbage disposal points: 3

Main garbage disposal method: Garbage pit

Is solid waste a problem? Yes

Shelter / NFIs

Main shelter type: Tukul

Shelter materials available in nature: Poles, Rope, Grass

Shelter mat. available from local market: Poles, Rope, Grass

Three most needed NFIs:

Emergency shelter kits, Kitchen sets, Bedding sets

Food

Groups struggling most with food access: IDPs, Returnees, Host community

Main source of food: Cultivation/Sale of livestock

Reason for lack of market access: NA

Agiango



Location SSID: ssid_SS1001_0001

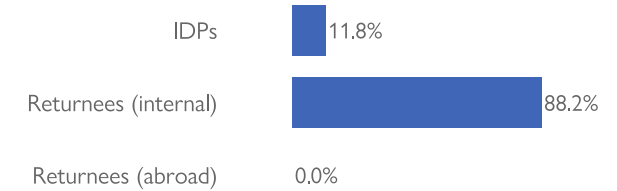
Postcode: SS100102

Accessibility: Accessible by other means of transport

Community Leader: Yes

Registration: Yes, paper-based

Who is being registered: IDPs, returnees and host community



No. IDPs: 46

Households: 9

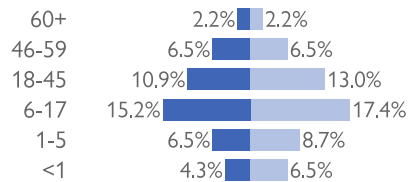
Reason for displacement: Conflict

Origin of largest IDP group:

Western Equatoria, Ezo

Origin of 2nd largest IDP group:

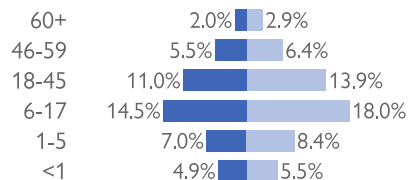
NA, NA



No. returnees: 345

Households: 69

Reason for displacement: Conflict



Mobility (IDPs)

Date of arrival of first IDP group: 2014-05-16

Date of arrival of last IDP group: 2015-11-11

Have the IDPs been displaced previously? Yes

Three main reasons preventing the majority of IDPs from returning:

Accessibility, Lack of food, House damaged/destroyed

Mobility (returnees)

Date of return of first returnee group: 2017-10-01

Date of return of last returnee group: 2018-09-09

Are there people displaced from this village / neighbourhood who have not returned yet? Yes

Special needs

No. pregnant women: 3

No. breastfeeding mothers: 15

Total number of individuals with special needs: 63

Special needs include pregnant and breastfeeding women, separated, orphaned and unaccompanied children, persons with mental or physical disabilities, persons with chronic diseases or serious medical conditions and old people without caregivers.

Protection

Main security provider in the village / neighbourhood: Local Authorities

Health

Most common concern: Malaria

Main provider: Government

Education

Type of facility: Temporary Learning Spaces

Availability of learning supplies: Yes

Availability of teachers: Yes



Distance from main water source

>20 min walking

Water fit for human drinking

No

People feel safe collecting water

No



% collapsed or in danger of shelters*

10-25%

Average occupants

1-4

Market access (NFIs)

No



Conditions of most latrines

**Unknown
Not reported**

Evidence of open defecation

Yes

Hygiene promotion campaign

No



Access to food

Yes onsite

Frequency of food assistance

**Unknown
Not reported**

Market access (food)

No



Separate male / female latrines

**Unknown
Not reported**

Toilets / bathrooms lock from inside

**Unknown
Not reported**

Lighting around all toilets / bathrooms

**Unknown
Not reported**



Access to health facility

Yes

Distance from health facility

Off-site (>3 km)

Exclusion from health services

None



Security provided at location

Yes

Common conflict-related incidents

No

Areas avoided by women / girls

No



Access to primary education

Yes

Distance to nearest education facility

3-5 km

% children attending primary education

25-50%

*The share of collapsed and in danger of collapse shelters in the figure above refers to IDP/returnee shelters only.

WASH

Connections to functioning pipelines: No
Main water purification method: None
Main water source for cooking / washing: Unprotected well
Main water source for drinking: Protected well
No. functioning boreholes: 0
Complaints about drinking water quality: No
Main problem with water: NA
Type of toilet: Open defecation
Main garbage disposal method: Burning

Non-functioning: 0

No. garbage disposal points: NA

Is solid waste a problem? Yes

Shelter / NFIs

Main shelter type: Tukul
Shelter materials available in nature: Poles, Bamboo, Rope, Grass
Shelter mat. available from local market: Poles, Rope, Grass
Three most needed NFIs:
Kitchen sets, Bedding sets, Hygiene kits

Food

Groups struggling most with food access: IDPs, Returnees, Host community
Main source of food: Cultivation/Sale of livestock
Reason for lack of market access: Due to Conflict

Asirigo



Location SSID: ssid_SS1001_0035

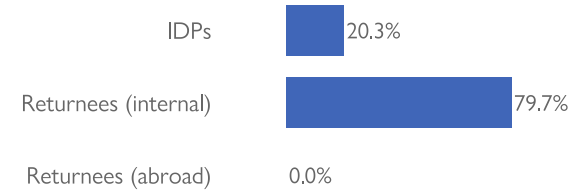
Postcode: SS100102

Accessibility: Accessible by other means of transport

Community Leader: Yes

Registration: Yes, paper-based

Who is being registered: IDPs, returnees and host community



No. IDPs: 115

Households: 23

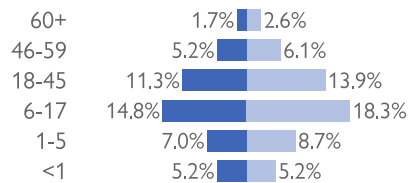
Reason for displacement: Conflict

Origin of largest IDP group:

Western Equatoria, Ezo

Origin of 2nd largest IDP group:

Western Equatoria, Ezo

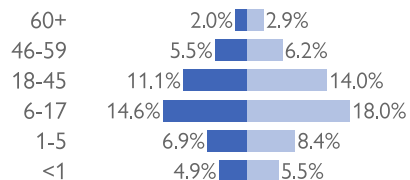


Female
Male

No. returnees: 451

Households: 90

Reason for displacement: Conflict



Female
Male

Mobility (IDPs)

Date of arrival of first IDP group: 2018-06-11

Date of arrival of last IDP group: 2018-08-09

Have the IDPs been displaced previously? Yes

Three main reasons preventing the majority of IDPs from returning:

Lack of food, House damaged/destroyed, Lack of safety

Mobility (returnees)

Date of return of first returnee group: 2018-10-05

Date of return of last returnee group: 2018-11-19

Are there people displaced from this village / neighbourhood who have not returned yet? Yes

Special needs

No. pregnant women: 4

No. breastfeeding mothers: 6

Total number of individuals with special needs: 30

Special needs include pregnant and breastfeeding women, separated, orphaned and unaccompanied children, persons with mental or physical disabilities, persons with chronic diseases or serious medical conditions and old people without caregivers.

Protection

Main security provider in the village / neighbourhood: Community Leaders

Health

Most common concern: Malaria

Main provider: NGO/INGO

Education

Type of facility: Temporary Learning Spaces

Availability of learning supplies: Yes

Availability of teachers: Yes



Distance from main water source

>20 min walking

Water fit for human drinking

No

People feel safe collecting water

No



Conditions of most latrines

Not so good

Evidence of open defecation

Yes

Hygiene promotion campaign

No



Separate male / female latrines

No

Toilets / bathrooms lock from inside

No

Lighting around all toilets / bathrooms

No



Security provided at location

Yes

Common conflict-related incidents

Yes

Areas avoided by women / girls

No



% collapsed or in danger of shelters*

10-25%

Average occupants

1-4

Market access (NFIs)

Yes



Access to food

Yes onsite

Frequency of food assistance

**Unknown
Not reported**

Market access (food)

Yes



Access to health facility

Yes

Distance from health facility

On-site (>3 km)

Exclusion from health services

IDPs Returnees



Access to primary education

Yes

Distance to nearest education facility

3-5 km

% children attending primary education

<25%

*The share of collapsed and in danger of collapse shelters in the figure above refers to IDP/returnee shelters only.

WASH

Connections to functioning pipelines: No
Main water purification method: Tablets
Main water source for cooking / washing: Hand Pumps
Main water source for drinking: Protected well
No. functioning boreholes: 0
Complaints about drinking water quality: Yes
Main problem with water: Too far
Type of toilet: Latrines
Main garbage disposal method: Garbage pit

Non-functioning: 0
No. garbage disposal points: 1
Is solid waste a problem? Yes

Shelter / NFIs

Main shelter type: Tukul
Shelter materials available in nature: Bamboo, Grass
Shelter mat. available from local market: Bamboo, Grass
Three most needed NFIs:
Kitchen sets, Mosquito nets, Adult Clothing

Food

Groups struggling most with food access: Host community
Main source of food: Cultivation/Sale of livestock
Reason for lack of market access: NA

Bagidi



Location SSID: ssid_SS1001_0002

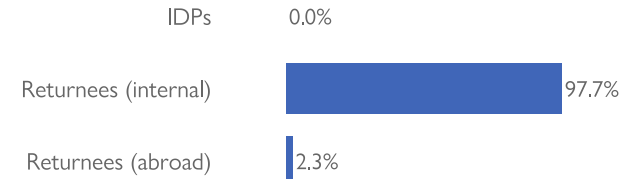
Postcode: SS100102

Accessibility: Accessible by other means of transport

Community Leader: Yes

Registration: Yes, paper-based

Who is being registered: IDPs, returnees and host community



No. IDPs: 0

Households: 0

Reason for displacement: NA

Origin of largest IDP group:

NA, NA

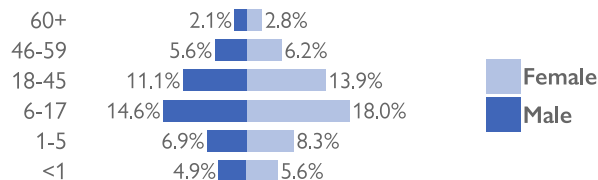
Origin of 2nd largest IDP group:

NA, NA

No. returnees: 1331

Households: 242

Reason for displacement: Conflict



Mobility (IDPs)

Date of arrival of first IDP group: NA

Date of arrival of last IDP group: NA

Have the IDPs been displaced previously? No

Three main reasons preventing the majority of IDPs from returning:

Accessibility, Lack of food, House damaged/destroyed

Mobility (returnees)

Date of return of first returnee group: 2017-11-30

Date of return of last returnee group: 2018-10-05

Are there people displaced from this village / neighbourhood who have not returned yet? Yes

Special needs

No. pregnant women: 11

No. breastfeeding mothers: 23

Total number of individuals with special needs: 100

Special needs include pregnant and breastfeeding women, separated, orphaned and unaccompanied children, persons with mental or physical disabilities, persons with chronic diseases or serious medical conditions and old people without caregivers.

Protection

Main security provider in the village / neighbourhood: Local Authorities

Health

Most common concern: Malaria

Main provider: Government

Education

Type of facility: Temporary Learning Spaces

Availability of learning supplies: Yes

Availability of teachers: Yes



Distance from main water source

>20 min walking

Water fit for human drinking

No

People feel safe collecting water

No



Conditions of most latrines

Not so good

Evidence of open defecation

Yes

Hygiene promotion campaign

No



Separate male / female latrines

No

Toilets / bathrooms lock from inside

No

Lighting around all toilets / bathrooms

No



Security provided at location

Yes

Common conflict-related incidents

Yes

Areas avoided by women / girls

No



% collapsed or in danger of shelters*

10-25%

Average occupants

1-4

Market access (NFIs)

No



Access to food

Yes offsite

Frequency of food assistance

**Unknown
Not reported**

Market access (food)

Yes



Access to health facility

Yes

Distance from health facility

Off-site (<3 km)

Exclusion from health services

None



Access to primary education

Yes

Distance to nearest education facility

3-5 km

% children attending primary education

25-50%

*The share of collapsed and in danger of collapse shelters in the figure above refers to IDP/returnee shelters only.

WASH

Connections to functioning pipelines: No

Main water purification method: Boiling

Main water source for cooking / washing: Hand Pumps

Main water source for drinking: Hand Pumps

No. functioning boreholes: 0

Non-functioning: 1

Complaints about drinking water quality: No

Main problem with water: NA

Type of toilet: Latrines

No. garbage disposal points: NA

Main garbage disposal method: Burning

Is solid waste a problem? Yes

Shelter / NFIs

Main shelter type: Tukul

Shelter materials available in nature: Poles, Bamboo, Rope, Grass

Shelter mat. available from local market: Poles, Bamboo, Grass

Three most needed NFIs:

Emergency shelter kits, Kitchen sets, Mosquito nets

Food

Groups struggling most with food access: Returnees, Host community

Main source of food: Cultivation/Sale of livestock

Reason for lack of market access: NA

Baikpa



Location SSID: ssid_SS1001_0003

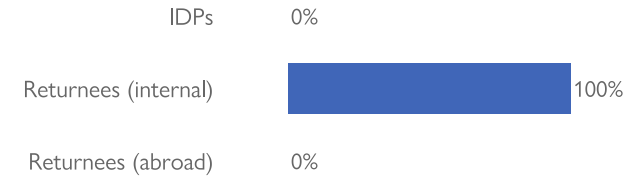
Postcode: SS100102

Accessibility: Accessible by foot

Community Leader: Yes

Registration: Yes, paper-based

Who is being registered: IDPs, returnees and host community



No. IDPs: 0

Households: 0

Reason for displacement: NA

Origin of largest IDP group:

NA, NA

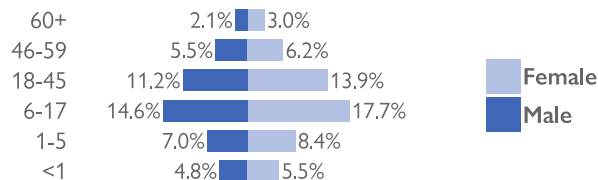
Origin of 2nd largest IDP group:

NA, NA

No. returnees: 705

Households: 129

Reason for displacement: Communal Clashes



Mobility (IDPs)

Date of arrival of first IDP group: NA

Date of arrival of last IDP group: NA

Have the IDPs been displaced previously? No

Three main reasons preventing the majority of IDPs from returning:

Lack of food, House damaged/destroyed, Lack of safety

Mobility (returnees)

Date of return of first returnee group: 2018-08-03

Date of return of last returnee group: 2019-02-15

Are there people displaced from this village / neighbourhood who have not returned yet? Yes

Special needs

No. pregnant women: 18

No. breastfeeding mothers: 14

Total number of individuals with special needs: 139

Special needs include pregnant and breastfeeding women, separated, orphaned and unaccompanied children, persons with mental or physical disabilities, persons with chronic diseases or serious medical conditions and old people without caregivers.

Protection

Main security provider in the village / neighbourhood: NA

Health

Most common concern: Malaria

Main provider: NGO/INGO

Education

Type of facility: Temporary Learning Spaces

Availability of learning supplies: Yes

Availability of teachers: Yes



Distance from main water source

>20 min walking

Water fit for human drinking

No

People feel safe collecting water

No



% collapsed or in danger of shelters*

**Unknown
Not reported**

Average occupants

**Unknown
Not reported**

Market access (NFIs)

Yes



Conditions of most latrines

Not so good

Evidence of open defecation

No

Hygiene promotion campaign

No



Access to food

Yes onsite

Frequency of food assistance

**Unknown
Not reported**

Market access (food)

Yes



Separate male / female latrines

No

Toilets / bathrooms lock from inside

No

Lighting around all toilets / bathrooms

No



Access to health facility

Yes

Distance from health facility

Off-site (<3 km)

Exclusion from health services

Returns



Security provided at location

No

Common conflict-related incidents

No

Areas avoided by women / girls

No



Access to primary education

Yes

Distance to nearest education facility

3-5 km

% children attending primary education

25-50%

*The share of collapsed and in danger of collapse shelters in the figure above refers to IDP/returnee shelters only.

WASH

Connections to functioning pipelines: No
Main water purification method: Boiling
Main water source for cooking / washing: Protected well
Main water source for drinking: Protected well
No. functioning boreholes: 0
Complaints about drinking water quality: Yes
Main problem with water: Too far
Type of toilet: Latrines
Main garbage disposal method: Burning

Non-functioning: 0
No. garbage disposal points: 0
Is solid waste a problem? Yes

Shelter / NFIs

Main shelter type: Tukul
Shelter materials available in nature: Grass
Shelter mat. available from local market: Grass
Three most needed NFIs:
Emergency shelter kits, Hygiene kits, Mosquito nets

Food

Groups struggling most with food access: Host community
Main source of food: Cultivation/Sale of livestock
Reason for lack of market access: NA

Diaagbe



Location SSID: ssid_SS1001_0011

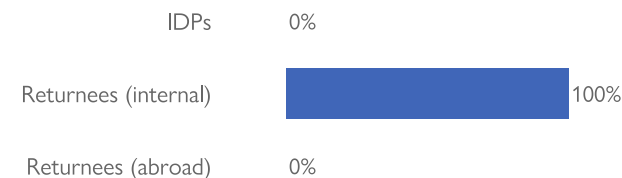
Postcode: SS100102

Accessibility: Accessible by other means of transport

Community Leader: Yes

Registration: Yes, paper-based

Who is being registered: IDPs, returnees and host community



No. IDPs: 0

Households: 0

Reason for displacement: NA

Origin of largest IDP group:

NA, NA

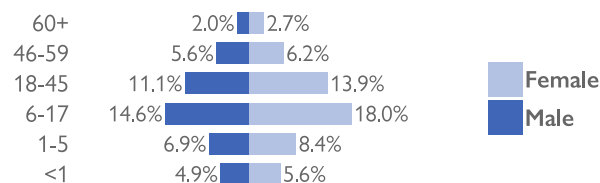
Origin of 2nd largest IDP group:

NA, NA

No. returnees: 693

Households: 138

Reason for displacement: Conflict



Mobility (IDPs)

Date of arrival of first IDP group: NA

Date of arrival of last IDP group: NA

Have the IDPs been displaced previously? No

Three main reasons preventing the majority of IDPs from returning:

Lack of food, House damaged/destroyed, Lack of safety

Mobility (returnees)

Date of return of first returnee group: 2018-03-19

Date of return of last returnee group: 2018-11-03

Are there people displaced from this village / neighbourhood who have not returned yet? Yes

Special needs

No. pregnant women: 8

No. breastfeeding mothers: 31

Total number of individuals with special needs: 223

Special needs include pregnant and breastfeeding women, separated, orphaned and unaccompanied children, persons with mental or physical disabilities, persons with chronic diseases or serious medical conditions and old people without caregivers.

Protection

Main security provider in the village / neighbourhood: Local Authorities

Health

Most common concern: Malaria

Main provider: Government

Education

Type of facility: Temporary Learning Spaces

Availability of learning supplies: No

Availability of teachers: Yes



Distance from main water source

<20 min walking

Water fit for human drinking

No

People feel safe collecting water

No



% collapsed or in danger of shelters*

10-25%

Average occupants

1-4

Market access (NFIs)

No



Conditions of most latrines

**Unknown
Not reported**

Evidence of open defecation

Yes

Hygiene promotion campaign

Yes



Access to food

Yes offsite

Frequency of food assistance

**Unknown
Not reported**

Market access (food)

No



Separate male / female latrines

**Unknown
Not reported**

Toilets / bathrooms lock from inside

**Unknown
Not reported**

Lighting around all toilets / bathrooms

**Unknown
Not reported**



Access to health facility

Yes

Distance from health facility

Off-site (>3 km)

Exclusion from health services

None



Security provided at location

Yes

Common conflict-related incidents

Yes

Areas avoided by women / girls

No



Access to primary education

Yes

Distance to nearest education facility

**Unknown
Not reported**

% children attending primary education

25-50%

*The share of collapsed and in danger of collapse shelters in the figure above refers to IDP/returnee shelters only.

WASH

Connections to functioning pipelines: No
Main water purification method: Unknown
Main water source for cooking / washing: Unprotected well
Main water source for drinking: Protected well
No. functioning boreholes: 0
Complaints about drinking water quality: Yes
Main problem with water: Too far
Type of toilet: Open defecation
Main garbage disposal method: Burning

Non-functioning: 1
No. garbage disposal points: 4
Is solid waste a problem? Yes

Shelter / NFIs

Main shelter type: Temporary shelter (Rakooba)
Shelter materials available in nature: Poles, Rope, Grass
Shelter mat. available from local market: Poles, Rope, Grass
Three most needed NFIs:
Emergency shelter kits, Kitchen sets, Bedding sets

Food

Groups struggling most with food access: Returnees, Host community
Main source of food: Host Community Donation
Reason for lack of market access: Due to Conflict

Makoro



Location SSID: ssid_SS1001_0021

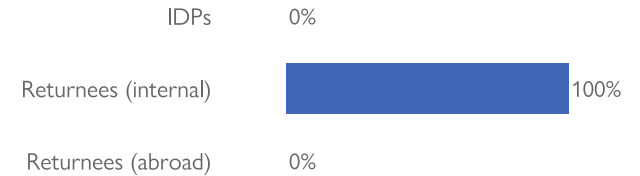
Postcode: SS100102

Accessibility: Accessible by other means of transport

Community Leader: Yes

Registration: Yes, paper-based

Who is being registered: Returnees only



No. IDPs: 0

Households: 0

Reason for displacement: NA

Origin of largest IDP group:

NA, NA

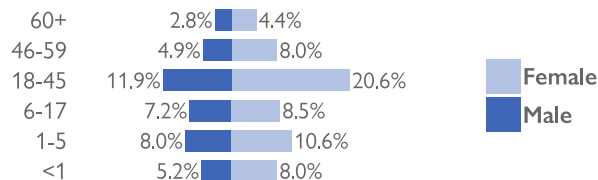
Origin of 2nd largest IDP group:

NA, NA

No. returnees: 388

Households: 71

Reason for displacement: Conflict



Mobility (IDPs)

Date of arrival of first IDP group: NA

Date of arrival of last IDP group: NA

Have the IDPs been displaced previously? No

Three main reasons preventing the majority of IDPs from returning:

Lack of food, House damaged/destroyed, Lack of safety

Mobility (returnees)

Date of return of first returnee group: 2018-10-05

Date of return of last returnee group: 2018-01-19

Are there people displaced from this village / neighbourhood who have not returned yet? Yes

Special needs

No. pregnant women: 4

No. breastfeeding mothers: 6

Total number of individuals with special needs: 30

Special needs include pregnant and breastfeeding women, separated, orphaned and unaccompanied children, persons with mental or physical disabilities, persons with chronic diseases or serious medical conditions and old people without caregivers.

Protection

Main security provider in the village / neighbourhood: Community Leaders

Health

Most common concern: Malaria

Main provider: NGO/INGO

Education

Type of facility: Temporary Learning Spaces

Availability of learning supplies: Yes

Availability of teachers: Yes



Distance from main water source

>20 min walking

Water fit for human drinking

No

People feel safe collecting water

No



% collapsed or in danger of shelters*

10-25%

Average occupants

1-4

Market access (NFIs)

No



Conditions of most latrines

Not so good

Evidence of open defecation

Yes

Hygiene promotion campaign

No



Access to food

Yes onsite

Frequency of food assistance

**Unknown
Not reported**

Market access (food)

Yes



Separate male / female latrines

No

Toilets / bathrooms lock from inside

No

Lighting around all toilets / bathrooms

No



Access to health facility

Yes

Distance from health facility

On-site (>3 km)

Exclusion from health services

Returns



Security provided at location

Yes

Common conflict-related incidents

Yes

Areas avoided by women / girls

No



Access to primary education

Yes

Distance to nearest education facility

3-5 km

% children attending primary education

<25%

*The share of collapsed and in danger of collapse shelters in the figure above refers to IDP/returnee shelters only.

WASH

Connections to functioning pipelines: No
Main water purification method: Tablets
Main water source for cooking / washing: Hand Pumps
Main water source for drinking: Protected well
No. functioning boreholes: 0
Complaints about drinking water quality: Yes
Main problem with water: Too far
Type of toilet: Latrines
Main garbage disposal method: Garbage pit

Non-functioning: 0
No. garbage disposal points: 1
Is solid waste a problem? Yes

Shelter / NFIs

Main shelter type: Tukul
Shelter materials available in nature: Poles, Grass
Shelter mat. available from local market: Poles, Grass
Three most needed NFIs:
Kitchen sets, Mosquito nets, Adult Clothing

Food

Groups struggling most with food access: Host community
Main source of food: Cultivation/Sale of livestock
Reason for lack of market access: NA

Sikondo



Location SSID: ssid_SS1001_0033

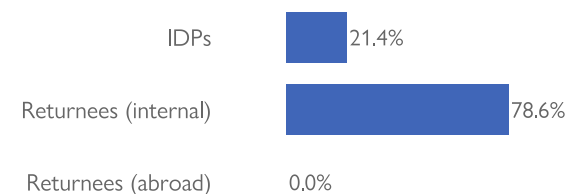
Postcode: SS100102

Accessibility: Accessible by other means of transport

Community Leader: Yes

Registration: Yes, paper-based

Who is being registered: IDPs and returnees



No. IDPs: 119

Households: 26

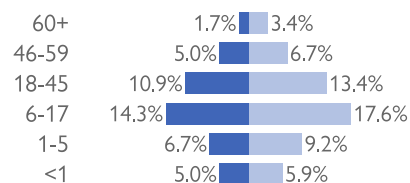
Reason for displacement: Conflict

Origin of largest IDP group:

Western Equatoria, Ezo

Origin of 2nd largest IDP group:

NA, NA

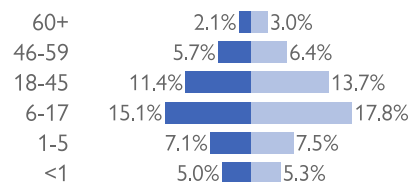


Female
Male

No. returnees: 438

Households: 86

Reason for displacement: Conflict



Female
Male

Mobility (IDPs)

Date of arrival of first IDP group: 2014-01-03

Date of arrival of last IDP group: 2016-12-10

Have the IDPs been displaced previously? Yes

Three main reasons preventing the majority of IDPs from returning:

Accessibility, Lack of food, House damaged/destroyed

Mobility (returnees)

Date of return of first returnee group: 2017-11-21

Date of return of last returnee group: 2018-12-15

Are there people displaced from this village / neighbourhood who have not returned yet? Yes

Special needs

No. pregnant women: 10

No. breastfeeding mothers: 18

Total number of individuals with special needs: 47

Special needs include pregnant and breastfeeding women, separated, orphaned and unaccompanied children, persons with mental or physical disabilities, persons with chronic diseases or serious medical conditions and old people without caregivers.

Protection

Main security provider in the village / neighbourhood: Self Organized

Health

Most common concern: Malaria

Main provider: NGO/INGO

Education

Type of facility: Formal Primary Education

Availability of learning supplies: Yes

Availability of teachers: Yes



Distance from main water source

>20 min walking

Water fit for human drinking

No

People feel safe collecting water

No



% collapsed or in danger of shelters*

**Unknown
Not reported**

Average occupants

**Unknown
Not reported**

Market access (NFIs)

Yes



Conditions of most latrines

**Unknown
Not reported**

Evidence of open defecation

Yes

Hygiene promotion campaign

No



Access to food

Yes onsite

Frequency of food assistance

**Unknown
Not reported**

Market access (food)

Yes



Separate male / female latrines

**Unknown
Not reported**

Toilets / bathrooms lock from inside

**Unknown
Not reported**

Lighting around all toilets / bathrooms

**Unknown
Not reported**



Access to health facility

Yes

Distance from health facility

Off-site (<3 km)

Exclusion from health services

None



Security provided at location

Yes

Common conflict-related incidents

No

Areas avoided by women / girls

No



Access to primary education

Yes

Distance to nearest education facility

1-2 km

% children attending primary education

25-50%

*The share of collapsed and in danger of collapse shelters in the figure above refers to IDP/returnee shelters only.

WASH

Connections to functioning pipelines: No

Main water purification method: Tablets

Main water source for cooking / washing: Hand Pumps

Main water source for drinking: Hand Pumps

No. functioning boreholes: 2

Non-functioning: 1

Complaints about drinking water quality: Yes

Main problem with water: Long queue

Type of toilet: Open defecation

No. garbage disposal points: 8

Main garbage disposal method: Burning

Is solid waste a problem? No

Shelter / NFIs

Main shelter type: Tukul

Shelter materials available in nature: Bamboo, Rope, Grass

Shelter mat. available from local market: Bamboo, Rope, Grass

Three most needed NFIs:

Emergency shelter kits, Kitchen sets, Bedding sets

Food

Groups struggling most with food access: IDPs, Returnees, Host community

Main source of food: Cultivation/Sale of livestock

Reason for lack of market access: NA

Banduguyo



Location SSID: ssid_SS1001_0037

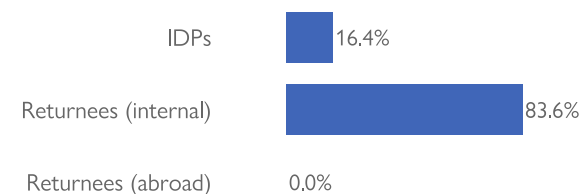
Postcode: SS100104

Accessibility: Accessible by other means of transport

Community Leader: Yes

Registration: Yes, paper-based

Who is being registered: IDPs, returnees and host community



No. IDPs: 175

Households: 32

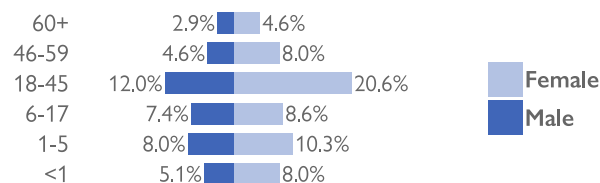
Reason for displacement: Conflict

Origin of largest IDP group:

Western Equatoria, Ezo

Origin of 2nd largest IDP group:

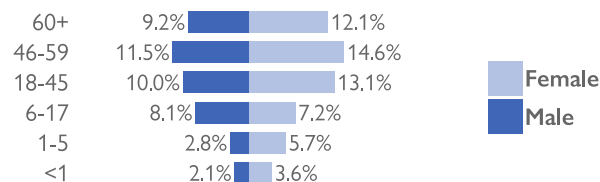
Western Equatoria, Ezo



No. returnees: 892

Households: 162

Reason for displacement: Communal Clashes



Mobility (IDPs)

Date of arrival of first IDP group: 2016-07-05

Date of arrival of last IDP group: 2017-08-03

Have the IDPs been displaced previously? Yes

Three main reasons preventing the majority of IDPs from returning:

Lack of food, Lack of safety

Mobility (returnees)

Date of return of first returnee group: 2018-02-01

Date of return of last returnee group: 2018-11-19

Are there people displaced from this village / neighbourhood who have not returned yet? Yes

Special needs

No. pregnant women: 2

No. breastfeeding mothers: 6

Total number of individuals with special needs: 34

Special needs include pregnant and breastfeeding women, separated, orphaned and unaccompanied children, persons with mental or physical disabilities, persons with chronic diseases or serious medical conditions and old people without caregivers.

Protection

Main security provider in the village / neighbourhood: Community Leaders

Health

Most common concern: Malaria

Main provider: NGO/INGO

Education

Type of facility: Temporary Learning Spaces

Availability of learning supplies: Yes

Availability of teachers: No



Distance from main water source

>20 min walking

Water fit for human drinking

No

People feel safe collecting water

No



% collapsed or in danger of shelters*

25-50%

Average occupants

5-6

Market access (NFIs)

Yes



Conditions of most latrines

Not so good

Evidence of open defecation

No

Hygiene promotion campaign

Yes



Access to food

Yes onsite

Frequency of food assistance

**Unknown
Not reported**

Market access (food)

Yes



Separate male / female latrines

No

Toilets / bathrooms lock from inside

No

Lighting around all toilets / bathrooms

No



Access to health facility

Yes

Distance from health facility

On-site (>3 km)

Exclusion from health services

IDPs Returnees



Security provided at location

Yes

Common conflict-related incidents

Yes

Areas avoided by women / girls

Yes



Access to primary education

Yes

Distance to nearest education facility

6-10 km

% children attending primary education

25-50%

*The share of collapsed and in danger of collapse shelters in the figure above refers to IDP/returnee shelters only.

WASH

Connections to functioning pipelines: No

Main water purification method: Boiling

Main water source for cooking / washing: Hand Pumps

Main water source for drinking: Hand Pumps

No. functioning boreholes: 0

Non-functioning: 2

Complaints about drinking water quality: Yes

Main problem with water: Too far

Type of toilet: Latrines

No. garbage disposal points: 2

Main garbage disposal method: Garbage pit

Is solid waste a problem? No

Shelter / NFIs

Main shelter type: Tukul

Shelter materials available in nature: Poles, Grass

Shelter mat. available from local market: Grass

Three most needed NFIs:

Kitchen sets, Mosquito nets, Child Clothing

Food

Groups struggling most with food access: Host community

Main source of food: Cultivation/Sale of livestock

Reason for lack of market access: NA

Bariguna Centre



Location SSID: ssid_SS1001_0038

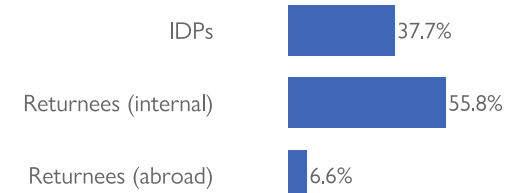
Postcode: SS100104

Accessibility: Accessible by other means of transport

Community Leader: Yes

Registration: Yes, paper-based

Who is being registered: IDPs, returnees and host community



No. IDPs: 389

Households: 70

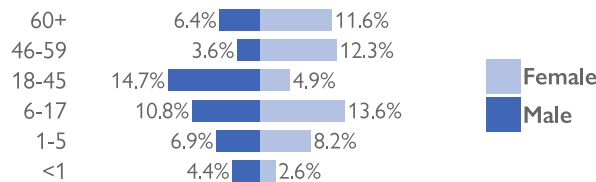
Reason for displacement: Conflict

Origin of largest IDP group:

Western Equatoria, Ezo

Origin of 2nd largest IDP group:

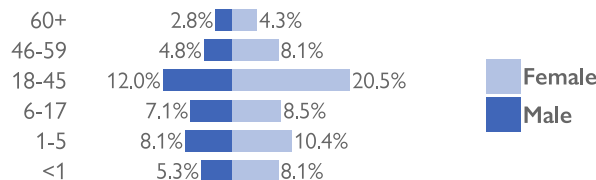
Western Equatoria, Ezo



No. returnees: 644

Households: 116

Reason for displacement: Communal Clashes



Mobility (IDPs)

Date of arrival of first IDP group: 2016-07-05

Date of arrival of last IDP group: 2017-08-02

Have the IDPs been displaced previously? Yes

Three main reasons preventing the majority of IDPs from returning:

Accessibility, Lack of food

Mobility (returnees)

Date of return of first returnee group: 2018-07-01

Date of return of last returnee group: 2018-11-19

Are there people displaced from this village / neighbourhood who have not returned yet? Yes

Special needs

No. pregnant women: 2

No. breastfeeding mothers: 6

Total number of individuals with special needs: 41

Special needs include pregnant and breastfeeding women, separated, orphaned and unaccompanied children, persons with mental or physical disabilities, persons with chronic diseases or serious medical conditions and old people without caregivers.

Protection

Main security provider in the village / neighbourhood: Self Organized

Health

Most common concern: Malaria

Main provider: NGO/INGO

Education

Type of facility: Temporary Learning Spaces

Availability of learning supplies: Yes

Availability of teachers: No



Distance from main water source

>20 min walking

Water fit for human drinking

No

People feel safe collecting water

No



Conditions of most latrines

Not so good

Evidence of open defecation

No

Hygiene promotion campaign

Yes



Separate male / female latrines

No

Toilets / bathrooms lock from inside

No

Lighting around all toilets / bathrooms

No



Security provided at location

Yes

Common conflict-related incidents

Yes

Areas avoided by women / girls

Yes



% collapsed or in danger of shelters*

**Unknown
Not reported**

Average occupants

**Unknown
Not reported**

Market access (NFIs)

Yes



Access to food

Yes onsite

Frequency of food assistance

**Unknown
Not reported**

Market access (food)

Yes



Access to health facility

Yes

Distance from health facility

On-site (>3 km)

Exclusion from health services

IDPs Returnees



Access to primary education

Yes

Distance to nearest education facility

6-10 km

% children attending primary education

25-50%

*The share of collapsed and in danger of collapse shelters in the figure above refers to IDP/returnee shelters only.

WASH

Connections to functioning pipelines: No

Main water purification method: Tablets

Main water source for cooking / washing: Hand Pumps

Main water source for drinking: Hand Pumps

No. functioning boreholes: 0

Non-functioning: 0

Complaints about drinking water quality: Yes

Main problem with water: Too far

Type of toilet: Latrines

No. garbage disposal points: 2

Main garbage disposal method: Garbage pit

Is solid waste a problem? Yes

Shelter / NFIs

Main shelter type: Tukul

Shelter materials available in nature: Poles

Shelter mat. available from local market: Rope

Three most needed NFIs:

Kitchen sets, Mosquito nets

Food

Groups struggling most with food access: Host community

Main source of food: Cultivation/Sale of livestock

Reason for lack of market access: NA

Tikiwi



Location SSID: ssid_SS1001_0043

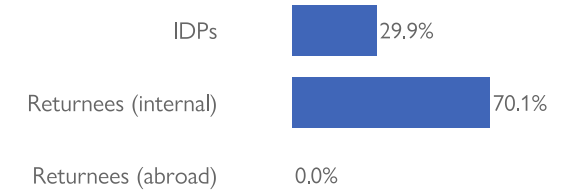
Postcode: SS100104

Accessibility: Accessible by other means of transport

Community Leader: Yes

Registration: Yes, paper-based

Who is being registered: IDPs, returnees and host community



No. IDPs: 294

Households: 53

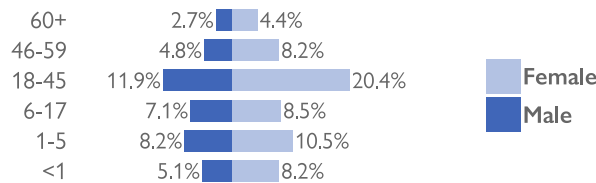
Reason for displacement: Conflict

Origin of largest IDP group:

Western Equatoria, Ezo

Origin of 2nd largest IDP group:

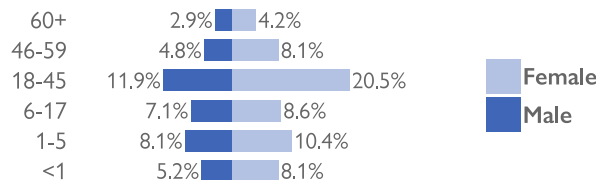
NA, NA



No. returnees: 689

Households: 125

Reason for displacement: Conflict



Mobility (IDPs)

Date of arrival of first IDP group: 2016-11-02

Date of arrival of last IDP group: 2017-02-11

Have the IDPs been displaced previously? Yes

Three main reasons preventing the majority of IDPs from returning:

Lack of food, House damaged/destroyed, Lack of safety

Mobility (returnees)

Date of return of first returnee group: 2018-03-11

Date of return of last returnee group: 2018-12-21

Are there people displaced from this village / neighbourhood who have not returned yet? Yes

Special needs

No. pregnant women: 17

No. breastfeeding mothers: 52

Total number of individuals with special needs: 203

Special needs include pregnant and breastfeeding women, separated, orphaned and unaccompanied children, persons with mental or physical disabilities, persons with chronic diseases or serious medical conditions and old people without caregivers.

Protection

Main security provider in the village / neighbourhood: Local Authorities

Health

Most common concern: Malaria

Main provider: NGO/INGO

Education

Type of facility: Formal Primary Education

Availability of learning supplies: No

Availability of teachers: Yes



Distance from main water source

>20 min walking

Water fit for human drinking

No

People feel safe collecting water

Yes



% collapsed or in danger of shelters*

10-25%

Average occupants

1-4

Market access (NFIs)

No



Conditions of most latrines

**Unknown
Not reported**

Evidence of open defecation

Yes

Hygiene promotion campaign

No



Access to food

Yes onsite

Frequency of food assistance

**Unknown
Not reported**

Market access (food)

Yes



Separate male / female latrines

**Unknown
Not reported**

Toilets / bathrooms lock from inside

**Unknown
Not reported**

Lighting around all toilets / bathrooms

**Unknown
Not reported**



Access to health facility

Yes

Distance from health facility

Off-site (>3 km)

Exclusion from health services

None



Security provided at location

Yes

Common conflict-related incidents

Yes

Areas avoided by women / girls

No



Access to primary education

Yes

Distance to nearest education facility

6-10 km

% children attending primary education

25-50%

*The share of collapsed and in danger of collapse shelters in the figure above refers to IDP/returnee shelters only.

WASH

Connections to functioning pipelines: No

Main water purification method: Tablets

Main water source for cooking / washing: Hand Pumps

Main water source for drinking: Hand Pumps

No. functioning boreholes: 1

Non-functioning: 1

Complaints about drinking water quality: Yes

Main problem with water: Long queue

Type of toilet: Open defecation

No. garbage disposal points: 2

Main garbage disposal method: Burning

Is solid waste a problem? No

Shelter / NFIs

Main shelter type: Tukul

Shelter materials available in nature: Bamboo, Rope, Grass

Shelter mat. available from local market: Bamboo, Rope, Grass

Three most needed NFIs:

Emergency shelter kits, Kitchen sets, Bedding sets

Food

Groups struggling most with food access: IDPs, Returnees, Host community

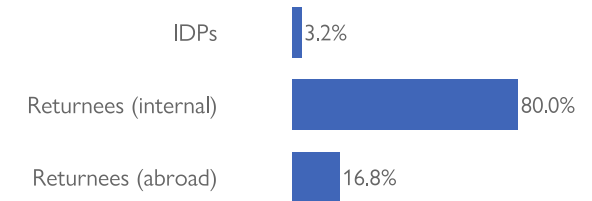
Main source of food: Cultivation/Sale of livestock

Reason for lack of market access: NA

Ezo Center



Location SSID: ssid_SS1001_0014
 Postcode: SS100106
 Accessibility: Accessible by foot
 Community Leader: Yes
 Registration: Yes, biometric
 Who is being registered: IDPs and returnees



No. IDPs: 41

Households: 8

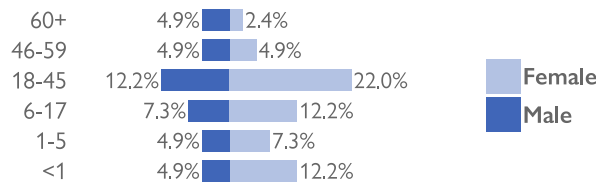
Reason for displacement: Conflict

Origin of largest IDP group:

Western Equatoria, Ezo

Origin of 2nd largest IDP group:

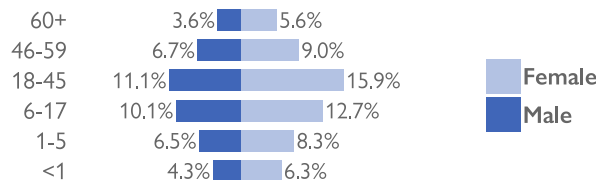
NA, NA



No. returnees: 1223

Households: 244

Reason for displacement: Communal Clashes



Mobility (IDPs)

Date of arrival of first IDP group: 2017-09-14

Date of arrival of last IDP group: 2017-10-03

Have the IDPs been displaced previously? Yes

Three main reasons preventing the majority of IDPs from returning:

Accessibility

Mobility (returnees)

Date of return of first returnee group: 2017-11-12

Date of return of last returnee group: 2018-01-06

Are there people displaced from this village / neighbourhood who have not returned yet? Yes

Special needs

No. pregnant women: 23

No. breastfeeding mothers: 19

Total number of individuals with special needs: 110

Special needs include pregnant and breastfeeding women, separated, orphaned and unaccompanied children, persons with mental or physical disabilities, persons with chronic diseases or serious medical conditions and old people without caregivers.

Protection

Main security provider in the village / neighbourhood: Self Organized

Health

Most common concern: Malaria

Main provider: NGO/INGO

Education

Type of facility: Temporary Learning Spaces

Availability of learning supplies: Yes

Availability of teachers: Yes



Distance from main water source

>20 min walking

Water fit for human drinking

No

People feel safe collecting water

No



Conditions of most latrines

Not so good

Evidence of open defecation

No

Hygiene promotion campaign

No



Separate male / female latrines

No

Toilets / bathrooms lock from inside

No

Lighting around all toilets / bathrooms

No



Security provided at location

Yes

Common conflict-related incidents

Yes

Areas avoided by women / girls

No



% collapsed or in danger of shelters*

25-50%

Average occupants

1-4

Market access (NFIs)

Yes



Access to food

Yes offsite

Frequency of food assistance

**Unknown
Not reported**

Market access (food)

Yes



Access to health facility

Yes

Distance from health facility

Off-site (<3 km)

Exclusion from health services

IDPs Returnees



Access to primary education

Yes

Distance to nearest education facility

3-5 km

% children attending primary education

25-50%

*The share of collapsed and in danger of collapse shelters in the figure above refers to IDP/returnee shelters only.

WASH

Connections to functioning pipelines: No
Main water purification method: Boiling
Main water source for cooking / washing: Protected well
Main water source for drinking: Protected well
No. functioning boreholes: 0
Complaints about drinking water quality: Yes
Main problem with water: Too far
Type of toilet: Latrines
Main garbage disposal method: Burning

Non-functioning: 0

No. garbage disposal points: 0

Is solid waste a problem? Yes

Shelter / NFIs

Main shelter type: Tukul
Shelter materials available in nature: Grass
Shelter mat. available from local market: Grass
Three most needed NFIs:
Mosquito nets

Food

Groups struggling most with food access: Host community
Main source of food: Cultivation/Sale of livestock
Reason for lack of market access: NA

Hai County



Location SSID: ssid_SS1001_0016

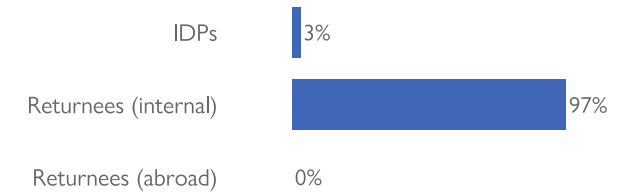
Postcode: SS100106

Accessibility: Accessible by foot

Community Leader: Yes

Registration: Yes, paper-based

Who is being registered: IDPs and returnees



No. IDPs: 24

Households: 4

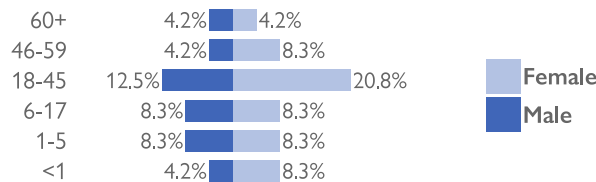
Reason for displacement: Conflict

Origin of largest IDP group:

Western Equatoria, Ezo

Origin of 2nd largest IDP group:

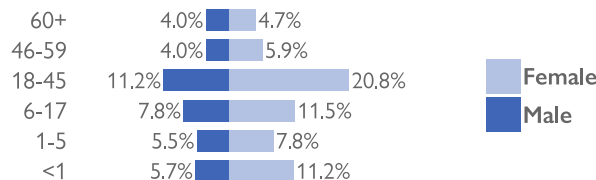
NA, NA



No. returnees: 784

Households: 156

Reason for displacement: Conflict



Mobility (IDPs)

Date of arrival of first IDP group: 2015-03-02

Date of arrival of last IDP group: 2017-08-11

Have the IDPs been displaced previously? Yes

Three main reasons preventing the majority of IDPs from returning:

Accessibility, Lack of food

Mobility (returnees)

Date of return of first returnee group: 2018-12-16

Date of return of last returnee group: 2019-01-13

Are there people displaced from this village / neighbourhood who have not returned yet? Yes

Special needs

No. pregnant women: 25

No. breastfeeding mothers: 17

Total number of individuals with special needs: 124

Special needs include pregnant and breastfeeding women, separated, orphaned and unaccompanied children, persons with mental or physical disabilities, persons with chronic diseases or serious medical conditions and old people without caregivers.

Protection

Main security provider in the village / neighbourhood: Self Organized

Health

Most common concern: Malaria

Main provider: NGO/INGO

Education

Type of facility: Temporary Learning Spaces

Availability of learning supplies: No

Availability of teachers: No



Distance from main water source

>20 min walking

Water fit for human drinking

No

People feel safe collecting water

Yes



% collapsed or in danger of shelters*

25-50%

Average occupants

1-4

Market access (NFIs)

Yes



Conditions of most latrines

**Unknown
Not reported**

Evidence of open defecation

No

Hygiene promotion campaign

No



Access to food

Yes onsite

Frequency of food assistance

**Unknown
Not reported**

Market access (food)

Yes



Separate male / female latrines

**Unknown
Not reported**

Toilets / bathrooms lock from inside

**Unknown
Not reported**

Lighting around all toilets / bathrooms

**Unknown
Not reported**



Access to health facility

Yes

Distance from health facility

On-site (>3 km)

Exclusion from health services

IDPs Returnees



Security provided at location

Yes

Common conflict-related incidents

Yes

Areas avoided by women / girls

No



Access to primary education

Yes

Distance to nearest education facility

3-5 km

% children attending primary education

<25%

*The share of collapsed and in danger of collapse shelters in the figure above refers to IDP/returnee shelters only.

WASH

Connections to functioning pipelines: Yes
Main water purification method: Tablets
Main water source for cooking / washing: Protected well
Main water source for drinking: Protected well
No. functioning boreholes: 0
Complaints about drinking water quality: Yes
Main problem with water: Too far
Type of toilet: Open defecation
Main garbage disposal method: Garbage pit

Non-functioning: 0
No. garbage disposal points: 0
Is solid waste a problem? Yes

Shelter / NFIs

Main shelter type: Tukul
Shelter materials available in nature: Grass
Shelter mat. available from local market: Grass
Three most needed NFIs:
Mosquito nets, Child Clothing

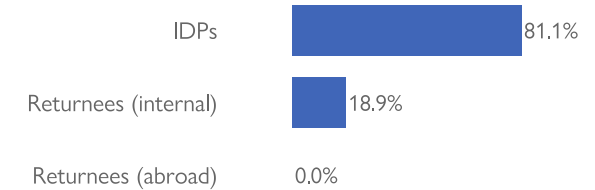
Food

Groups struggling most with food access: Host community
Main source of food: Cultivation/Sale of livestock
Reason for lack of market access: NA

High Nambio



Location SSID: ssid_SS1001_0017
 Postcode: SS100106
 Accessibility: Accessible by foot
 Community Leader: Yes
 Registration: Yes, biometric
 Who is being registered: IDPs only



No. IDPs: 1180

Households: 236

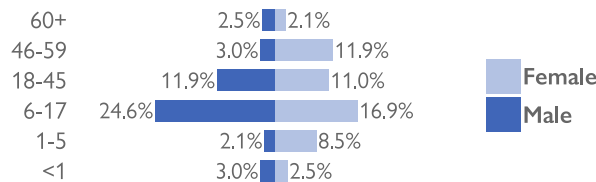
Reason for displacement: Conflict

Origin of largest IDP group:

Western Equatoria, Ezo

Origin of 2nd largest IDP group:

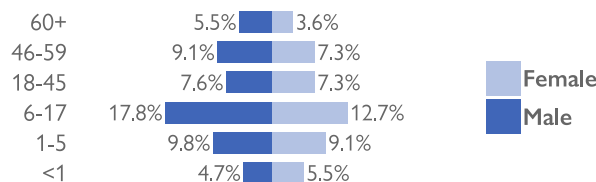
Western Equatoria, Ezo



No. returnees: 275

Households: 50

Reason for displacement: Conflict



Mobility (IDPs)

Date of arrival of first IDP group: 2016-03-25

Date of arrival of last IDP group: 2017-02-15

Have the IDPs been displaced previously? Yes

Three main reasons preventing the majority of IDPs from returning:

Lack of food, House damaged/destroyed, Lack of safety

Mobility (returnees)

Date of return of first returnee group: 2017-09-26

Date of return of last returnee group: 2018-02-03

Are there people displaced from this village / neighbourhood who have not returned yet? Yes

Special needs

No. pregnant women: 10

No. breastfeeding mothers: 25

Total number of individuals with special needs: 509

Special needs include pregnant and breastfeeding women, separated, orphaned and unaccompanied children, persons with mental or physical disabilities, persons with chronic diseases or serious medical conditions and old people without caregivers.

Protection

Main security provider in the village / neighbourhood: Local Authorities

Health

Most common concern: Malaria

Main provider: NA

Education

Type of facility: Temporary Learning Spaces

Availability of learning supplies: No

Availability of teachers: Yes



Distance from main water source

>20 min walking

Water fit for human drinking

No

People feel safe collecting water

No



% collapsed or in danger of shelters*

**Unknown
Not reported**

Average occupants

**Unknown
Not reported**

Market access (NFIs)

No



Conditions of most latrines

**Unknown
Not reported**

Evidence of open defecation

Yes

Hygiene promotion campaign

No



Access to food

Yes onsite

Frequency of food assistance

**Unknown
Not reported**

Market access (food)

Yes



Separate male / female latrines

**Unknown
Not reported**

Toilets / bathrooms lock from inside

**Unknown
Not reported**

Lighting around all toilets / bathrooms

**Unknown
Not reported**



Access to health facility

No

Distance from health facility

**Unknown
Not reported**

Exclusion from health services

**Unknown
Not reported**



Security provided at location

Yes

Common conflict-related incidents

No

Areas avoided by women / girls

No



Access to primary education

Yes

Distance to nearest education facility

>10 km

% children attending primary education

<25%

*The share of collapsed and in danger of collapse shelters in the figure above refers to IDP/returnee shelters only.

WASH

Connections to functioning pipelines: No
Main water purification method: None
Main water source for cooking / washing: Unprotected well
Main water source for drinking: Unprotected well
No. functioning boreholes: 0
Complaints about drinking water quality: Yes
Main problem with water: Too far
Type of toilet: Open defecation
Main garbage disposal method: Burning

Non-functioning: 2
No. garbage disposal points: 0
Is solid waste a problem? No

Shelter / NFIs

Main shelter type: Temporary shelter (Rakooba)
Shelter materials available in nature: Grass
Shelter mat. available from local market: Grass
Three most needed NFIs:
Emergency shelter kits, Kitchen sets, Hygiene kits

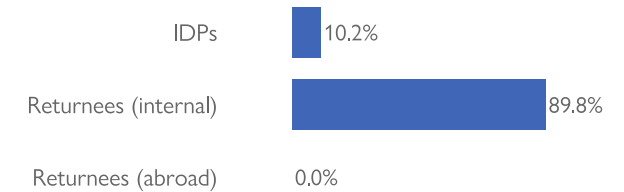
Food

Groups struggling most with food access: Host community
Main source of food: Host Community Donation
Reason for lack of market access: NA

Madaro



Location SSID: ssid_SS1001_0019
 Postcode: SS100106
 Accessibility: Accessible by foot
 Community Leader: Yes
 Registration: Yes, paper-based
 Who is being registered: IDPs and returnees



No. IDPs: 71

Households: 14

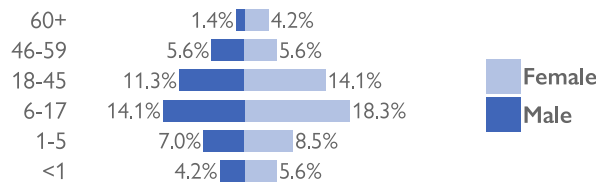
Reason for displacement: Conflict

Origin of largest IDP group:

Western Equatoria, Ezo

Origin of 2nd largest IDP group:

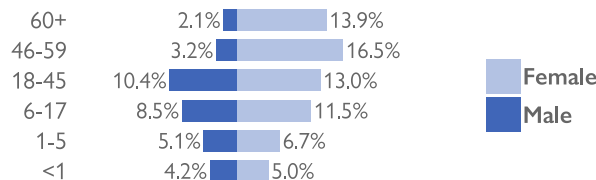
NA, NA



No. returnees: 625

Households: 125

Reason for displacement: Communal Clashes



Mobility (IDPs)

Date of arrival of first IDP group: 2019-01-16

Date of arrival of last IDP group: 2019-01-27

Have the IDPs been displaced previously? Yes

Three main reasons preventing the majority of IDPs from returning:

Lack of food

Mobility (returnees)

Date of return of first returnee group: 2019-02-03

Date of return of last returnee group: 2019-02-15

Are there people displaced from this village / neighbourhood who have not returned yet? Yes

Special needs

No. pregnant women: 18

No. breastfeeding mothers: 14

Total number of individuals with special needs: 139

Special needs include pregnant and breastfeeding women, separated, orphaned and unaccompanied children, persons with mental or physical disabilities, persons with chronic diseases or serious medical conditions and old people without caregivers.

Protection

Main security provider in the village / neighbourhood: Self Organized

Health

Most common concern: Malaria

Main provider: NGO/INGO

Education

Type of facility: Temporary Learning Spaces

Availability of learning supplies: Yes

Availability of teachers: Yes



Distance from main water source

>20 min walking

Water fit for human drinking

No

People feel safe collecting water

No



% collapsed or in danger of shelters*

**Unknown
Not reported**

Average occupants

**Unknown
Not reported**

Market access (NFIs)

Yes



Conditions of most latrines

Not so good

Evidence of open defecation

No

Hygiene promotion campaign

No



Access to food

Yes onsite

Frequency of food assistance

**Unknown
Not reported**

Market access (food)

Yes



Separate male / female latrines

No

Toilets / bathrooms lock from inside

No

Lighting around all toilets / bathrooms

No



Access to health facility

Yes

Distance from health facility

Off-site (<3 km)

Exclusion from health services

IDPs Returnees



Security provided at location

Yes

Common conflict-related incidents

Yes

Areas avoided by women / girls

No



Access to primary education

Yes

Distance to nearest education facility

3-5 km

% children attending primary education

25-50%

*The share of collapsed and in danger of collapse shelters in the figure above refers to IDP/returnee shelters only.

WASH

Connections to functioning pipelines: No
Main water purification method: Boiling
Main water source for cooking / washing: Protected well
Main water source for drinking: Protected well
No. functioning boreholes: 0
Complaints about drinking water quality: Yes
Main problem with water: Too far
Type of toilet: Latrines
Main garbage disposal method: Burning

Non-functioning: 0
No. garbage disposal points: 0
Is solid waste a problem? Yes

Shelter / NFIs

Main shelter type: Tukul
Shelter materials available in nature: Grass
Shelter mat. available from local market: Grass
Three most needed NFIs:
Mosquito nets

Food

Groups struggling most with food access: Host community
Main source of food: Cultivation/Sale of livestock
Reason for lack of market access: NA

Nakorope



Location SSID: ssid_SS1001_0028

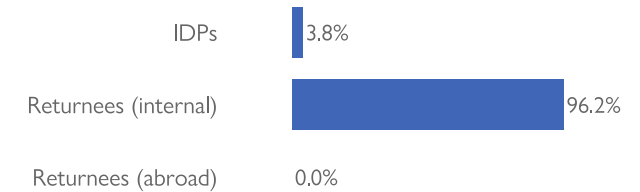
Postcode: SS100106

Accessibility: Accessible by foot

Community Leader: Yes

Registration: Yes, paper-based

Who is being registered: IDPs and returnees



No. IDPs: 35

Households: 6

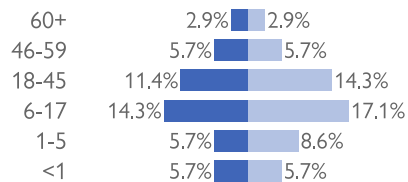
Reason for displacement: Conflict

Origin of largest IDP group:

Western Equatoria, Ezo

Origin of 2nd largest IDP group:

Western Equatoria, Ezo



Female
Male

Mobility (IDPs)

Date of arrival of first IDP group: 2017-12-17

Date of arrival of last IDP group: 2018-06-20

Have the IDPs been displaced previously? Yes

Three main reasons preventing the majority of IDPs from returning:

Lack of food, House damaged/destroyed, Lack of safety

Mobility (returnees)

Date of return of first returnee group: 2018-06-11

Date of return of last returnee group: 2018-11-03

Are there people displaced from this village / neighbourhood who have not returned yet? Yes

Special needs

No. pregnant women: 15

No. breastfeeding mothers: 52

Total number of individuals with special needs: 182

Special needs include pregnant and breastfeeding women, separated, orphaned and unaccompanied children, persons with mental or physical disabilities, persons with chronic diseases or serious medical conditions and old people without caregivers.

Protection

Main security provider in the village / neighbourhood: Local Authorities

Health

Most common concern: Malaria

Main provider: Government

Education

Type of facility: NA

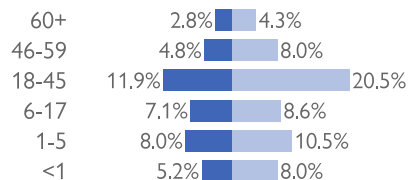
Availability of learning supplies: NA

Availability of teachers: NA

No. returnees: 882

Households: 176

Reason for displacement: Conflict



Female
Male



Distance from main water source

Unknown
Not reported

Water fit for human drinking

No

People feel safe collecting water

Yes



Conditions of most latrines

Unknown
Not reported

Evidence of open defecation

Yes

Hygiene promotion campaign

No



Separate male / female latrines

Unknown
Not reported

Toilets / bathrooms lock from inside

Unknown
Not reported

Lighting around all toilets / bathrooms

Unknown
Not reported



Security provided at location

Yes

Common conflict-related incidents

No

Areas avoided by women / girls

Unknown
Not reported



% collapsed or in danger of shelters*

0-10%

Average occupants

1-4

Market access (NFIs)

Yes



Access to food

Yes offsite

Frequency of food assistance

Unknown
Not reported

Market access (food)

No



Access to health facility

Yes

Distance from health facility

Off-site (<3 km)

Exclusion from health services

IDPs Returnees



Access to primary education

No

Distance to nearest education facility

Unknown
Not reported

% children attending primary education

Unknown
Not reported

*The share of collapsed and in danger of collapse shelters in the figure above refers to IDP/returnee shelters only.

WASH

Connections to functioning pipelines: No
Main water purification method: None
Main water source for cooking / washing: Unprotected well
Main water source for drinking: Unprotected well
No. functioning boreholes: 0
Complaints about drinking water quality: Yes
Main problem with water: Too far
Type of toilet: Open defecation
Main garbage disposal method: No waste disposal

Non-functioning: 1
No. garbage disposal points: 0
Is solid waste a problem? Yes

Shelter / NFIs

Main shelter type: Temporary shelter (Rakooba)
Shelter materials available in nature: Rope, Grass
Shelter mat. available from local market: Grass
Three most needed NFIs:
Emergency shelter kits, Kitchen sets, Hygiene kits

Food

Groups struggling most with food access: IDPs, Returnees, Host community
Main source of food: Host Community Donation
Reason for lack of market access: Distance

Napere



Location SSID: ssid_SS1001_0029

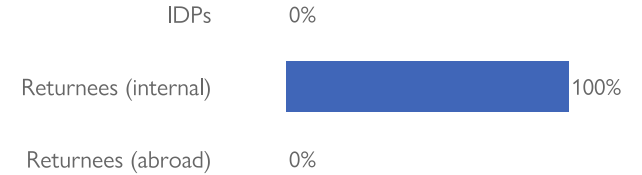
Postcode: SS100106

Accessibility: Accessible by foot

Community Leader: Yes

Registration: Yes, biometric

Who is being registered: Returnees only



No. IDPs: 0

Households: 0

Reason for displacement: NA

Origin of largest IDP group:

NA, NA

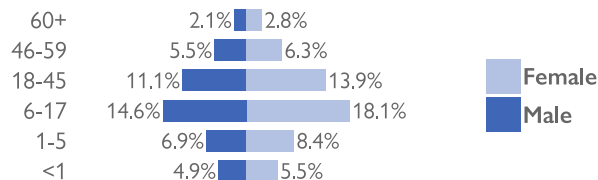
Origin of 2nd largest IDP group:

NA, NA

No. returnees: 1051

Households: 210

Reason for displacement: Conflict



Mobility (IDPs)

Date of arrival of first IDP group: NA

Date of arrival of last IDP group: NA

Have the IDPs been displaced previously? No

Three main reasons preventing the majority of IDPs from returning:

Lack of food, Lack of safety

Mobility (returnees)

Date of return of first returnee group: 2016-02-01

Date of return of last returnee group: 2018-10-10

Are there people displaced from this village / neighbourhood who have not returned yet? Yes

Special needs

No. pregnant women: 0

No. breastfeeding mothers: 0

Total number of individuals with special needs: 0

Special needs include pregnant and breastfeeding women, separated, orphaned and unaccompanied children, persons with mental or physical disabilities, persons with chronic diseases or serious medical conditions and old people without caregivers.

Protection

Main security provider in the village / neighbourhood: Self Organized

Health

Most common concern: Malaria

Main provider: NGO/INGO

Education

Type of facility: Temporary Learning Spaces

Availability of learning supplies: Yes

Availability of teachers: Yes



Distance from main water source

>20 min walking

Water fit for human drinking

Yes

People feel safe collecting water

Yes



Conditions of most latrines

**Unknown
Not reported**

Evidence of open defecation

No

Hygiene promotion campaign

No



Separate male / female latrines

**Unknown
Not reported**

Toilets / bathrooms lock from inside

**Unknown
Not reported**

Lighting around all toilets / bathrooms

**Unknown
Not reported**



Security provided at location

Yes

Common conflict-related incidents

No

Areas avoided by women / girls

Yes



% collapsed or in danger of shelters*

>75%

Average occupants

5-6

Market access (NFIs)

Yes



Access to food

Yes onsite

Frequency of food assistance

**Unknown
Not reported**

Market access (food)

Yes



Access to health facility

Yes

Distance from health facility

Off-site (<3 km)

Exclusion from health services

Returns



Access to primary education

Yes

Distance to nearest education facility

3-5 km

% children attending primary education

25-50%

*The share of collapsed and in danger of collapse shelters in the figure above refers to IDP/returnee shelters only.

WASH

Connections to functioning pipelines: Yes

Main water purification method: Tablets

Main water source for cooking / washing: Protected well

Main water source for drinking: Protected well

No. functioning boreholes: 0

Non-functioning: 0

Complaints about drinking water quality: Yes

Main problem with water: Too far

Type of toilet: Open defecation

No. garbage disposal points: 0

Main garbage disposal method: Burning

Is solid waste a problem? No

Shelter / NFIs

Main shelter type: Tukul

Shelter materials available in nature: Poles, Grass

Shelter mat. available from local market: Poles, Grass

Three most needed NFIs:

Emergency shelter kits, Hygiene kits, Mosquito nets

Food

Groups struggling most with food access: Host community

Main source of food: Cultivation/Sale of livestock

Reason for lack of market access: NA

Bafuko



Location SSID: ssid_SS1001_0036

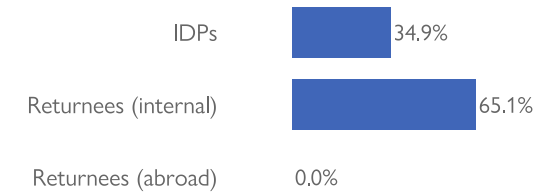
Postcode: SS100107

Accessibility: Accessible by other means of transport

Community Leader: Yes

Registration: Yes, biometric

Who is being registered: IDPs and returnees



No. IDPs: 325

Households: 65

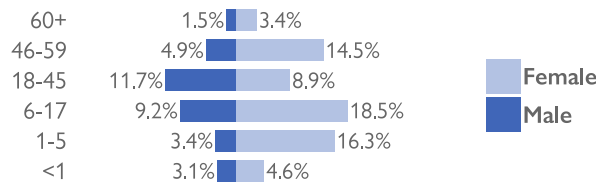
Reason for displacement: Conflict

Origin of largest IDP group:

Western Equatoria, Ezo

Origin of 2nd largest IDP group:

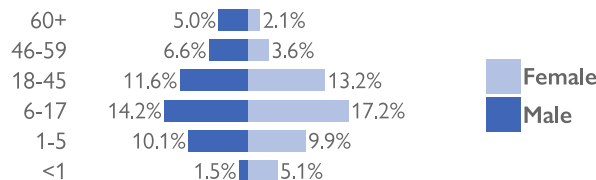
NA, NA



No. returnees: 606

Households: 121

Reason for displacement: Conflict



Mobility (IDPs)

Date of arrival of first IDP group: 2018-02-15

Date of arrival of last IDP group: 2018-04-27

Have the IDPs been displaced previously? Yes

Three main reasons preventing the majority of IDPs from returning:

Lack of food, House damaged/destroyed, Lack of safety

Mobility (returnees)

Date of return of first returnee group: 2018-06-08

Date of return of last returnee group: 2018-09-17

Are there people displaced from this village / neighbourhood who have not returned yet? Yes

Special needs

No. pregnant women: 31

No. breastfeeding mothers: 27

Total number of individuals with special needs: 174

Special needs include pregnant and breastfeeding women, separated, orphaned and unaccompanied children, persons with mental or physical disabilities, persons with chronic diseases or serious medical conditions and old people without caregivers.

Protection

Main security provider in the village / neighbourhood: Self Organized

Health

Most common concern: Malaria

Main provider: NGO/INGO

Education

Type of facility: Formal Primary Education

Availability of learning supplies: Yes

Availability of teachers: Yes



Distance from main water source

>20 min walking

Water fit for human drinking

No

People feel safe collecting water

No



% collapsed or in danger of shelters*

25-50%

Average occupants

1-4

Market access (NFIs)

Yes



Conditions of most latrines

**Unknown
Not reported**

Evidence of open defecation

Yes

Hygiene promotion campaign

Yes



Access to food

Yes onsite

Frequency of food assistance

**Unknown
Not reported**

Market access (food)

Yes



Separate male / female latrines

**Unknown
Not reported**

Toilets / bathrooms lock from inside

**Unknown
Not reported**

Lighting around all toilets / bathrooms

**Unknown
Not reported**



Access to health facility

Yes

Distance from health facility

On-site (>3 km)

Exclusion from health services

IDPs



Security provided at location

Yes

Common conflict-related incidents

Yes

Areas avoided by women / girls

Yes



Access to primary education

Yes

Distance to nearest education facility

3-5 km

% children attending primary education

<25%

*The share of collapsed and in danger of collapse shelters in the figure above refers to IDP/returnee shelters only.

WASH

Connections to functioning pipelines: No
Main water purification method: Tablets
Main water source for cooking / washing: Protected well
Main water source for drinking: Hand Pumps
No. functioning boreholes: 1
Complaints about drinking water quality: Yes
Main problem with water: Too far
Type of toilet: Open defecation
Main garbage disposal method: Burning

Non-functioning: 1
No. garbage disposal points: 0
Is solid waste a problem? Yes

Shelter / NFIs

Main shelter type: Tukul
Shelter materials available in nature: Poles, Bamboo, Rope, Grass
Shelter mat. available from local market: Poles, Bamboo, Rope, Grass
Three most needed NFIs:
Emergency shelter kits, Kitchen sets, Adult Clothing

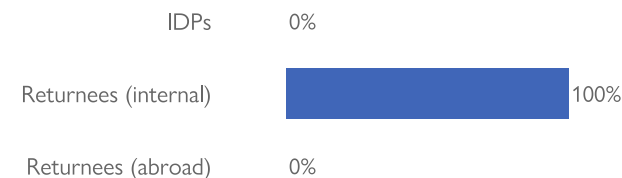
Food

Groups struggling most with food access: Returnees, Host community
Main source of food: Cultivation/Sale of livestock
Reason for lack of market access: NA

Banduyuyo



Location SSID: ssid_SS1001_0005
 Postcode: SS100107
 Accessibility: Accessible by car
 Community Leader: Yes
 Registration: Yes, paper-based
 Who is being registered: IDPs and returnees



No. IDPs: 0

Households: 0

Reason for displacement: NA

Origin of largest IDP group:

NA, NA

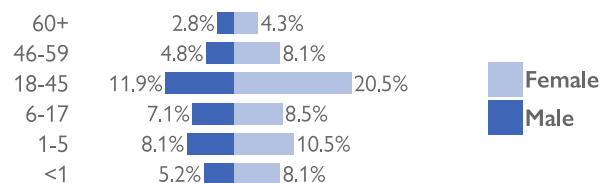
Origin of 2nd largest IDP group:

NA, NA

No. returnees: 1021

Households: 185

Reason for displacement: Conflict



Mobility (IDPs)

Date of arrival of first IDP group: 2018-05-17

Date of arrival of last IDP group: 2018-11-03

Have the IDPs been displaced previously? Yes

Three main reasons preventing the majority of IDPs from returning:

Lack of food, House damaged/destroyed, Lack of safety

Mobility (returnees)

Date of return of first returnee group: 2017-09-18

Date of return of last returnee group: 2018-11-11

Are there people displaced from this village / neighbourhood who have not returned yet? Yes

Special needs

No. pregnant women: 35

No. breastfeeding mothers: 50

Total number of individuals with special needs: 697

Special needs include pregnant and breastfeeding women, separated, orphaned and unaccompanied children, persons with mental or physical disabilities, persons with chronic diseases or serious medical conditions and old people without caregivers.

Protection

Main security provider in the village / neighbourhood: Local Authorities

Health

Most common concern: Malaria

Main provider: Government

Education

Type of facility: NA

Availability of learning supplies: NA

Availability of teachers: NA



Distance from main water source

>20 min walking

Water fit for human drinking

No

People feel safe collecting water

No



% collapsed or in danger of shelters*

0-10%

Average occupants

5-6

Market access (NFIs)

No



Conditions of most latrines

**Unknown
Not reported**

Evidence of open defecation

Yes

Hygiene promotion campaign

No



Access to food

Yes offsite

Frequency of food assistance

**Unknown
Not reported**

Market access (food)

No



Separate male / female latrines

**Unknown
Not reported**

Toilets / bathrooms lock from inside

**Unknown
Not reported**

Lighting around all toilets / bathrooms

**Unknown
Not reported**



Access to health facility

Yes

Distance from health facility

Off-site (<3 km)

Exclusion from health services

None



Security provided at location

Yes

Common conflict-related incidents

Yes

Areas avoided by women / girls

Yes



Access to primary education

No

Distance to nearest education facility

**Unknown
Not reported**

% children attending primary education

**Unknown
Not reported**

*The share of collapsed and in danger of collapse shelters in the figure above refers to IDP/returnee shelters only.

WASH

Connections to functioning pipelines: No
Main water purification method: None
Main water source for cooking / washing: Unprotected well
Main water source for drinking: Unprotected well
No. functioning boreholes: 0
Complaints about drinking water quality: Yes
Main problem with water: Too far
Type of toilet: Open defecation
Main garbage disposal method: Burning

Non-functioning: 1
No. garbage disposal points: 0
Is solid waste a problem? Yes

Shelter / NFIs

Main shelter type: Temporary shelter (Rakooba)
Shelter materials available in nature: Poles, Rope, Grass
Shelter mat. available from local market: Poles, Rope, Grass
Three most needed NFIs:
Emergency shelter kits, Kitchen sets, Hygiene kits

Food

Groups struggling most with food access: Host community
Main source of food: Host Community Donation
Reason for lack of market access: Due to Conflict

Bariguna



Location SSID: ssid_SS1001_0006

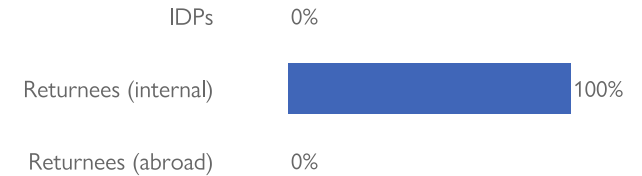
Postcode: SS100107

Accessibility: Accessible by foot

Community Leader: Yes

Registration: Yes, paper-based

Who is being registered: Returnees only



No. IDPs: 0

Households: 0

Reason for displacement: NA

Origin of largest IDP group:

NA, NA

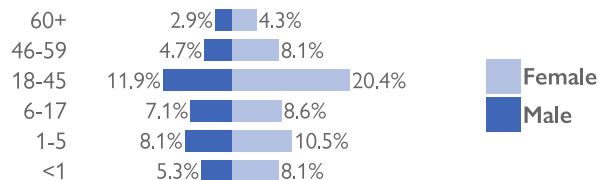
Origin of 2nd largest IDP group:

NA, NA

No. returnees: 1502

Households: 273

Reason for displacement: Conflict



Mobility (IDPs)

Date of arrival of first IDP group: 2017-05-15

Date of arrival of last IDP group: 2017-08-18

Have the IDPs been displaced previously? Yes

Three main reasons preventing the majority of IDPs from returning:

Lack of food, House damaged/destroyed, Lack of safety

Mobility (returnees)

Date of return of first returnee group: NA

Date of return of last returnee group: 2018-11-03

Are there people displaced from this village / neighbourhood who have not returned yet? Yes

Special needs

No. pregnant women: 15

No. breastfeeding mothers: 36

Total number of individuals with special needs: 251

Special needs include pregnant and breastfeeding women, separated, orphaned and unaccompanied children, persons with mental or physical disabilities, persons with chronic diseases or serious medical conditions and old people without caregivers.

Protection

Main security provider in the village / neighbourhood: Local Authorities

Health

Most common concern: Diarrhea

Main provider: Government

Education

Type of facility: Temporary Learning Spaces

Availability of learning supplies: No

Availability of teachers: No



Distance from main water source

>20 min walking

Water fit for human drinking

No

People feel safe collecting water

No



% collapsed or in danger of shelters*

**Unknown
Not reported**

Average occupants

**Unknown
Not reported**

Market access (NFIs)

No



Conditions of most latrines

**Unknown
Not reported**

Evidence of open defecation

Yes

Hygiene promotion campaign

No



Access to food

Yes offsite

Frequency of food assistance

**Unknown
Not reported**

Market access (food)

No



Separate male / female latrines

**Unknown
Not reported**

Toilets / bathrooms lock from inside

**Unknown
Not reported**

Lighting around all toilets / bathrooms

**Unknown
Not reported**



Access to health facility

Yes

Distance from health facility

Off-site (<3 km)

Exclusion from health services

None



Security provided at location

Yes

Common conflict-related incidents

Yes

Areas avoided by women / girls

Yes



Access to primary education

Yes

Distance to nearest education facility

3-5 km

% children attending primary education

25-50%

*The share of collapsed and in danger of collapse shelters in the figure above refers to IDP/returnee shelters only.

WASH

Connections to functioning pipelines: No
Main water purification method: None
Main water source for cooking / washing: Unprotected well
Main water source for drinking: Unprotected well
No. functioning boreholes: 0
Complaints about drinking water quality: Yes
Main problem with water: Too far
Type of toilet: Open defecation
Main garbage disposal method: Compost

Non-functioning: 2
No. garbage disposal points: 0
Is solid waste a problem? No

Shelter / NFIs

Main shelter type: Temporary shelter (Rakooba)
Shelter materials available in nature: Poles, Bamboo, Rope, Grass
Shelter mat. available from local market: Poles, Bamboo, Rope, Grass
Three most needed NFIs:
Emergency shelter kits, Kitchen sets, Hygiene kits

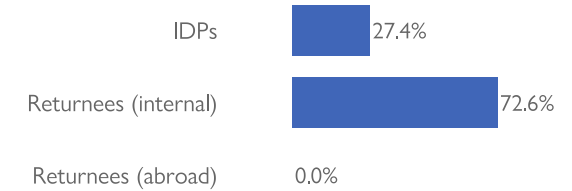
Food

Groups struggling most with food access: Returnees, Host community
Main source of food: Host Community Donation
Reason for lack of market access: Due to Conflict

Diabio



Location SSID: ssid_SS1001_0039
 Postcode: SS100107
 Accessibility: Accessible by car
 Community Leader: Yes
 Registration: Yes, paper-based
 Who is being registered: IDPs and returnees



No. IDPs: 330

Households: 66

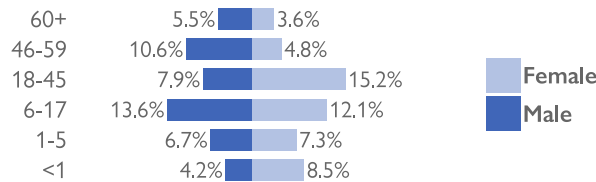
Reason for displacement: Conflict

Origin of largest IDP group:

Western Equatoria, Ezo

Origin of 2nd largest IDP group:

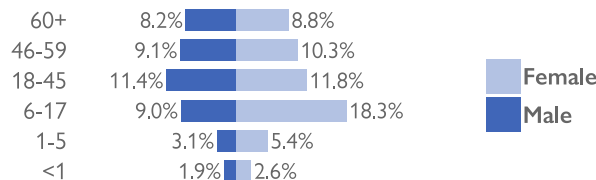
NA, NA



No. returnees: 875

Households: 175

Reason for displacement: Conflict



Mobility (IDPs)

Date of arrival of first IDP group: 2017-02-06

Date of arrival of last IDP group: 2017-04-13

Have the IDPs been displaced previously? Yes

Three main reasons preventing the majority of IDPs from returning:

Accessibility, Lack of food, Lack of safety

Mobility (returnees)

Date of return of first returnee group: 2017-06-15

Date of return of last returnee group: NA

Are there people displaced from this village / neighbourhood who have not returned yet? Yes

Special needs

No. pregnant women: 23

No. breastfeeding mothers: 36

Total number of individuals with special needs: 133

Special needs include pregnant and breastfeeding women, separated, orphaned and unaccompanied children, persons with mental or physical disabilities, persons with chronic diseases or serious medical conditions and old people without caregivers.

Protection

Main security provider in the village / neighbourhood: Police militia

Health

Most common concern: Malaria

Main provider: NGO/INGO

Education

Type of facility: Formal Primary Education

Availability of learning supplies: Yes

Availability of teachers: Yes



Distance from main water source

>20 min walking

Water fit for human drinking

No

People feel safe collecting water

No



% collapsed or in danger of shelters*

10-25%

Average occupants

1-4

Market access (NFIs)

Yes



Conditions of most latrines

**Unknown
Not reported**

Evidence of open defecation

Yes

Hygiene promotion campaign

No



Access to food

Yes offsite

Frequency of food assistance

Once a month

Market access (food)

Yes



Separate male / female latrines

**Unknown
Not reported**

Toilets / bathrooms lock from inside

**Unknown
Not reported**

Lighting around all toilets / bathrooms

**Unknown
Not reported**



Access to health facility

Yes

Distance from health facility

On-site (>3 km)

Exclusion from health services

None



Security provided at location

Yes

Common conflict-related incidents

Yes

Areas avoided by women / girls

Yes



Access to primary education

Yes

Distance to nearest education facility

3-5 km

% children attending primary education

25-50%

*The share of collapsed and in danger of collapse shelters in the figure above refers to IDP/returnee shelters only.

WASH

Connections to functioning pipelines: No

Main water purification method: None

Main water source for cooking / washing: Hand Pumps

Main water source for drinking: Hand Pumps

No. functioning boreholes: 1

Non-functioning: 0

Complaints about drinking water quality: Yes

Main problem with water: Insufficient amount

Type of toilet: Open defecation

No. garbage disposal points: 1

Main garbage disposal method: Burning

Is solid waste a problem? Yes

Shelter / NFIs

Main shelter type: Tukul

Shelter materials available in nature: Grass

Shelter mat. available from local market: Grass

Three most needed NFIs:

Emergency shelter kits, Kitchen sets, Mosquito nets

Food

Groups struggling most with food access: IDPs, Returnees, Host community

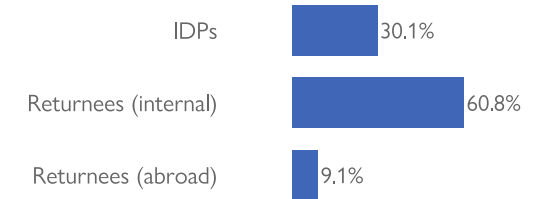
Main source of food: Food assistance

Reason for lack of market access: NA

Marangu



Location SSID: ssid_SS1001_0041
 Postcode: SS100107
 Accessibility: Accessible by other means of transport
 Community Leader: Yes
 Registration: Yes, paper-based
 Who is being registered: IDPs and returnees



No. IDPs: 275

Households: 55

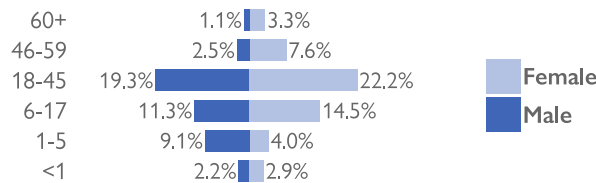
Reason for displacement: Conflict

Origin of largest IDP group:

Western Equatoria, Ezo

Origin of 2nd largest IDP group:

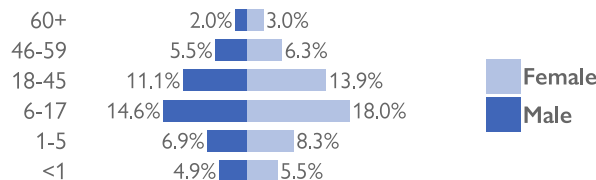
NA, NA



No. returnees: 638

Households: 127

Reason for displacement: Conflict



Mobility (IDPs)

Date of arrival of first IDP group: 2017-02-06

Date of arrival of last IDP group: 2017-04-13

Have the IDPs been displaced previously? Yes

Three main reasons preventing the majority of IDPs from returning:

Accessibility, Lack of food, Lack of safety

Mobility (returnees)

Date of return of first returnee group: 2018-12-19

Date of return of last returnee group: 2019-01-08

Are there people displaced from this village / neighbourhood who have not returned yet? Yes

Special needs

No. pregnant women: 23

No. breastfeeding mothers: 36

Total number of individuals with special needs: 133

Special needs include pregnant and breastfeeding women, separated, orphaned and unaccompanied children, persons with mental or physical disabilities, persons with chronic diseases or serious medical conditions and old people without caregivers.

Protection

Main security provider in the village / neighbourhood: Local Authorities

Health

Most common concern: Malaria

Main provider: Government

Education

Type of facility: Formal Primary Education

Availability of learning supplies: Yes

Availability of teachers: Yes



Distance from main water source

>20 min walking

Water fit for human drinking

No

People feel safe collecting water

No



Conditions of most latrines

Not so good

Evidence of open defecation

Yes

Hygiene promotion campaign

No



Separate male / female latrines

No

Toilets / bathrooms lock from inside

No

Lighting around all toilets / bathrooms

No



Security provided at location

Yes

Common conflict-related incidents

Yes

Areas avoided by women / girls

No



% collapsed or in danger of shelters*

0-10%

Average occupants

5-6

Market access (NFIs)

Yes



Access to food

Yes onsite

Frequency of food assistance

**Unknown
Not reported**

Market access (food)

No



Access to health facility

Yes

Distance from health facility

On-site (>3 km)

Exclusion from health services

None



Access to primary education

Yes

Distance to nearest education facility

3-5 km

% children attending primary education

25-50%

*The share of collapsed and in danger of collapse shelters in the figure above refers to IDP/returnee shelters only.

WASH

Connections to functioning pipelines: No
Main water purification method: None
Main water source for cooking / washing: Unprotected well
Main water source for drinking: Lake/river
No. functioning boreholes: 0
Complaints about drinking water quality: Yes
Main problem with water: Too far
Type of toilet: Latrines
Main garbage disposal method: Burning

Non-functioning: 0
No. garbage disposal points: 1
Is solid waste a problem? Yes

Shelter / NFIs

Main shelter type: Tukul
Shelter materials available in nature: Poles, Rope, Grass
Shelter mat. available from local market: Poles, Rope, Grass
Three most needed NFIs:
Emergency shelter kits, Kitchen sets, Mosquito nets

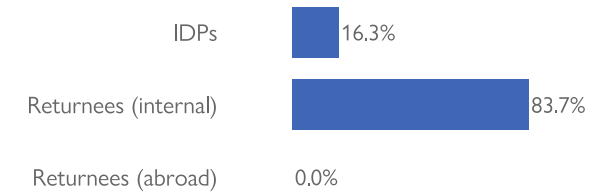
Food

Groups struggling most with food access: Host community
Main source of food: Host Community Donation
Reason for lack of market access: Distance

Naandi Centre



Location SSID: ssid_SS1001_0025
 Postcode: SS100107
 Accessibility: Accessible by other means of transport
 Community Leader: Yes
 Registration: Yes, biometric
 Who is being registered: IDPs and returnees



No. IDPs: 346

Households: 69

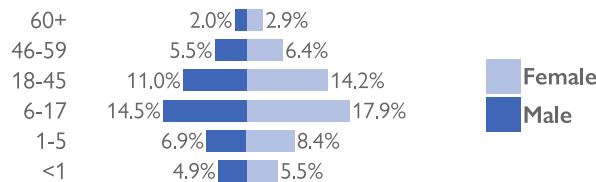
Reason for displacement: Conflict

Origin of largest IDP group:

Western Equatoria, Ezo

Origin of 2nd largest IDP group:

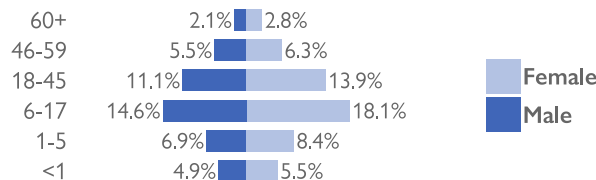
NA, NA



No. returnees: 1771

Households: 354

Reason for displacement: Communal Clashes



Mobility (IDPs)

Date of arrival of first IDP group: 2018-02-15

Date of arrival of last IDP group: 2018-04-27

Have the IDPs been displaced previously? Yes

Three main reasons preventing the majority of IDPs from returning:

Accessibility, Lack of food, Lack of safety

Mobility (returnees)

Date of return of first returnee group: 2018-06-08

Date of return of last returnee group: 2018-09-17

Are there people displaced from this village / neighbourhood who have not returned yet? Yes

Special needs

No. pregnant women: 31

No. breastfeeding mothers: 27

Total number of individuals with special needs: 174

Special needs include pregnant and breastfeeding women, separated, orphaned and unaccompanied children, persons with mental or physical disabilities, persons with chronic diseases or serious medical conditions and old people without caregivers.

Protection

Main security provider in the village / neighbourhood: Self Organized

Health

Most common concern: Diarrhea

Main provider: Government

Education

Type of facility: Formal Primary Education

Availability of learning supplies: Yes

Availability of teachers: Yes



Distance from main water source

>20 min walking

Water fit for human drinking

No

People feel safe collecting water

No



Conditions of most latrines

Not so good

Evidence of open defecation

Yes

Hygiene promotion campaign

No



Separate male / female latrines

No

Toilets / bathrooms lock from inside

No

Lighting around all toilets / bathrooms

No



Security provided at location

Yes

Common conflict-related incidents

Yes

Areas avoided by women / girls

Yes



% collapsed or in danger of shelters*

25-50%

Average occupants

1-4

Market access (NFIs)

Yes



Access to food

Yes onsite

Frequency of food assistance

**Unknown
Not reported**

Market access (food)

Yes



Access to health facility

Yes

Distance from health facility

Off-site (<3 km)

Exclusion from health services

IDPs



Access to primary education

Yes

Distance to nearest education facility

3-5 km

% children attending primary education

<25%

*The share of collapsed and in danger of collapse shelters in the figure above refers to IDP/returnee shelters only.

WASH

Connections to functioning pipelines: No

Main water purification method: Tablets

Main water source for cooking / washing: Hand Pumps

Main water source for drinking: Hand Pumps

No. functioning boreholes: 1 Non-functioning: 0

Complaints about drinking water quality: Yes

Main problem with water: Insufficient amount

Type of toilet: Latrines No. garbage disposal points: 0

Main garbage disposal method: Burning Is solid waste a problem? Yes

Shelter / NFIs

Main shelter type: Tukul

Shelter materials available in nature: Poles, Bamboo, Rope, Grass

Shelter mat. available from local market: Poles, Bamboo, Rope, Grass

Three most needed NFIs:

Emergency shelter kits, Kitchen sets, Adult Clothing

Food

Groups struggling most with food access: Returnees, Host community

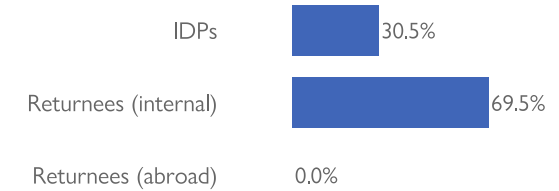
Main source of food: Cultivation/Sale of livestock

Reason for lack of market access: NA

Nyasi



Location SSID: ssid_SS1001_0042
 Postcode: SS100107
 Accessibility: Accessible by foot
 Community Leader: Yes
 Registration: Yes, paper-based
 Who is being registered: IDPs and returnees



No. IDPs: 306

Households: 61

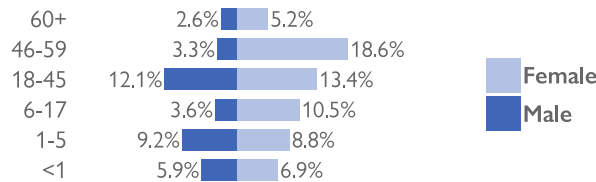
Reason for displacement: Conflict

Origin of largest IDP group:

Western Equatoria, Ezo

Origin of 2nd largest IDP group:

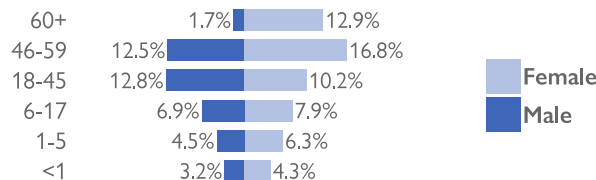
NA, NA



No. returnees: 696

Households: 139

Reason for displacement: Conflict



Mobility (IDPs)

Date of arrival of first IDP group: 2018-03-12

Date of arrival of last IDP group: 2018-11-05

Have the IDPs been displaced previously? Yes

Three main reasons preventing the majority of IDPs from returning:

Accessibility, Lack of food, Lack of safety

Mobility (returnees)

Date of return of first returnee group: 2018-05-14

Date of return of last returnee group: 2018-08-19

Are there people displaced from this village / neighbourhood who have not returned yet? Yes

Special needs

No. pregnant women: 20

No. breastfeeding mothers: 15

Total number of individuals with special needs: 125

Special needs include pregnant and breastfeeding women, separated, orphaned and unaccompanied children, persons with mental or physical disabilities, persons with chronic diseases or serious medical conditions and old people without caregivers.

Protection

Main security provider in the village / neighbourhood: Self Organized

Health

Most common concern: Malaria

Main provider: NGO/INGO

Education

Type of facility: Temporary Learning Spaces

Availability of learning supplies: No

Availability of teachers: No



Distance from main water source

>20 min walking

Water fit for human drinking

No

People feel safe collecting water

No



% collapsed or in danger of shelters*

10-25%

Average occupants

1-4

Market access (NFIs)

Yes



Conditions of most latrines

Not so good

Evidence of open defecation

No

Hygiene promotion campaign

No



Access to food

Yes onsite

Frequency of food assistance

**Unknown
Not reported**

Market access (food)

Yes



Separate male / female latrines

No

Toilets / bathrooms lock from inside

No

Lighting around all toilets / bathrooms

No



Access to health facility

Yes

Distance from health facility

On-site (>3 km)

Exclusion from health services

IDPs Returnees



Security provided at location

Yes

Common conflict-related incidents

Yes

Areas avoided by women / girls

No



Access to primary education

Yes

Distance to nearest education facility

3-5 km

% children attending primary education

<25%

*The share of collapsed and in danger of collapse shelters in the figure above refers to IDP/returnee shelters only.

WASH

Connections to functioning pipelines: No
Main water purification method: Tablets
Main water source for cooking / washing: Protected well
Main water source for drinking: Protected well
No. functioning boreholes: 0
Complaints about drinking water quality: Yes
Main problem with water: Too far
Type of toilet: Latrines
Main garbage disposal method: Burning

Non-functioning: 0

No. garbage disposal points: 0

Is solid waste a problem? Yes

Shelter / NFIs

Main shelter type: Tukul
Shelter materials available in nature: Grass
Shelter mat. available from local market: Grass
Three most needed NFIs:
Emergency shelter kits, Kitchen sets, Mosquito nets

Food

Groups struggling most with food access: IDPs, Returnees, Host community
Main source of food: Cultivation/Sale of livestock
Reason for lack of market access: NA

Diabi Two



Location SSID: ssid_SS1001_0012

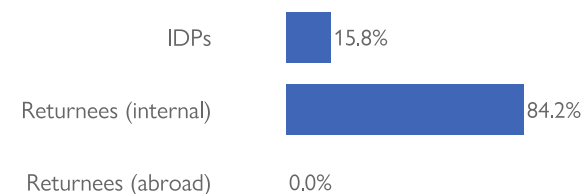
Postcode: SS100108

Accessibility: Accessible by other means of transport

Community Leader: Yes

Registration: Yes, biometric

Who is being registered: IDPs, returnees and host community



No. IDPs: 74

Households: 15

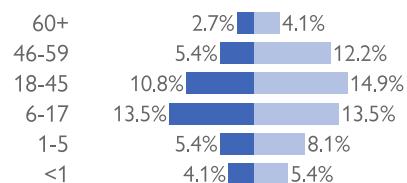
Reason for displacement: Conflict

Origin of largest IDP group:

Western Equatoria, Ezo

Origin of 2nd largest IDP group:

NA, NA

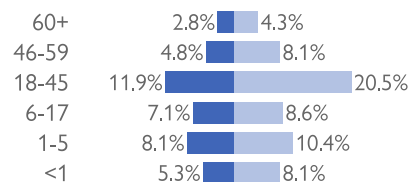


Female
Male

No. returnees: 395

Households: 79

Reason for displacement: Conflict



Female
Male

Mobility (IDPs)

Date of arrival of first IDP group: 2015-02-03

Date of arrival of last IDP group: 2016-06-18

Have the IDPs been displaced previously? Yes

Three main reasons preventing the majority of IDPs from returning:

Lack of food, House damaged/destroyed, Lack of safety

Mobility (returnees)

Date of return of first returnee group: 2017-02-03

Date of return of last returnee group: 2016-06-18

Are there people displaced from this village / neighbourhood who have not returned yet? Yes

Special needs

No. pregnant women: 19

No. breastfeeding mothers: 32

Total number of individuals with special needs: 275

Special needs include pregnant and breastfeeding women, separated, orphaned and unaccompanied children, persons with mental or physical disabilities, persons with chronic diseases or serious medical conditions and old people without caregivers.

Protection

Main security provider in the village / neighbourhood: Local Authorities

Health

Most common concern: Malaria

Main provider: Government

Education

Type of facility: Temporary Learning Spaces

Availability of learning supplies: Yes

Availability of teachers: Yes



Distance from main water source

>20 min walking

Water fit for human drinking

No

People feel safe collecting water

No



% collapsed or in danger of shelters*

>75%

Average occupants

5-6

Market access (NFIs)

No



Conditions of most latrines

**Unknown
Not reported**

Evidence of open defecation

Yes

Hygiene promotion campaign

No



Access to food

Yes offsite

Frequency of food assistance

Once a month

Market access (food)

Yes



Separate male / female latrines

**Unknown
Not reported**

Toilets / bathrooms lock from inside

**Unknown
Not reported**

Lighting around all toilets / bathrooms

**Unknown
Not reported**



Access to health facility

Yes

Distance from health facility

Off-site (<3 km)

Exclusion from health services

None



Security provided at location

Yes

Common conflict-related incidents

Yes

Areas avoided by women / girls

No



Access to primary education

Yes

Distance to nearest education facility

1-2 km

% children attending primary education

25-50%

*The share of collapsed and in danger of collapse shelters in the figure above refers to IDP/returnee shelters only.

WASH

| | |
|--|------------------|
| Connections to functioning pipelines: | No |
| Main water purification method: | Boiling |
| Main water source for cooking / washing: | Protected well |
| Main water source for drinking: | Unprotected well |
| No. functioning boreholes: | 0 |
| No. non-functioning boreholes: | 0 |
| Complaints about drinking water quality: | Yes |
| Main problem with water: | Odor/smell |
| Type of toilet: | Open defecation |
| Main garbage disposal method: | Burning |
| No. garbage disposal points: | 0 |
| Is solid waste a problem? | Yes |

Shelter / NFIs

| | |
|---|----------------------------|
| Main shelter type: | Tukul |
| Shelter materials available in nature: | Poles, Bamboo, Rope |
| Shelter mat. available from local market: | Poles, Bamboo, Rope |
| Three most needed NFIs: | Kitchen sets, Hygiene kits |

Food

| | |
|--|---------------------------------|
| Groups struggling most with food access: | IDPs, Returnees, Host community |
| Main source of food: | Food assistance |
| Reason for lack of market access: | NA |

Dingba



Location SSID: ssid_SS1001_0013

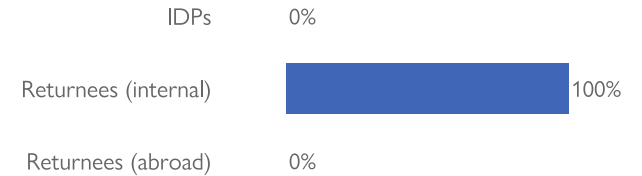
Postcode: SS100108

Accessibility: Accessible by foot

Community Leader: Unknown

Registration: No

Who is being registered: NA



No. IDPs: 0

Households: 0

Reason for displacement: NA

Origin of largest IDP group:

NA, NA

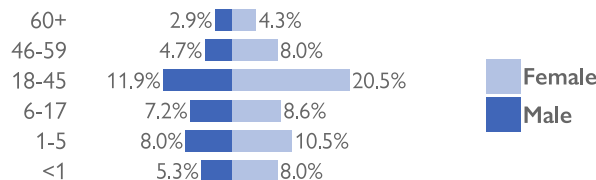
Origin of 2nd largest IDP group:

NA, NA

No. returnees: 512

Households: 102

Reason for displacement: Conflict



Mobility (IDPs)

Date of arrival of first IDP group: NA

Date of arrival of last IDP group: NA

Have the IDPs been displaced previously? No

Three main reasons preventing the majority of IDPs from returning:

Lack of food, House damaged/destroyed, Lack of safety

Mobility (returnees)

Date of return of first returnee group: 2017-06-12

Date of return of last returnee group: 2018-11-09

Are there people displaced from this village / neighbourhood who have not returned yet? Yes

Special needs

No. pregnant women: 29

No. breastfeeding mothers: 33

Total number of individuals with special needs: 148

Special needs include pregnant and breastfeeding women, separated, orphaned and unaccompanied children, persons with mental or physical disabilities, persons with chronic diseases or serious medical conditions and old people without caregivers.

Protection

Main security provider in the village / neighbourhood: Local Authorities

Health

Most common concern: Malaria

Main provider: Government

Education

Type of facility: Temporary Learning Spaces

Availability of learning supplies: Yes

Availability of teachers: Yes



Distance from main water source

>20 min walking

Water fit for human drinking

No

People feel safe collecting water

No



% collapsed or in danger of shelters*

>75%

Average occupants

5-6

Market access (NFIs)

Yes



Conditions of most latrines

**Unknown
Not reported**

Evidence of open defecation

Yes

Hygiene promotion campaign

Yes



Access to food

Yes offsite

Frequency of food assistance

Once a month

Market access (food)

Yes



Separate male / female latrines

**Unknown
Not reported**

Toilets / bathrooms lock from inside

**Unknown
Not reported**

Lighting around all toilets / bathrooms

**Unknown
Not reported**



Access to health facility

Yes

Distance from health facility

On-site (<3 km)

Exclusion from health services

None



Security provided at location

Yes

Common conflict-related incidents

Yes

Areas avoided by women / girls

No



Access to primary education

Yes

Distance to nearest education facility

1-2 km

% children attending primary education

25-50%

*The share of collapsed and in danger of collapse shelters in the figure above refers to IDP/returnee shelters only.

WASH

Connections to functioning pipelines: No
Main water purification method: None
Main water source for cooking / washing: Protected well
Main water source for drinking: Unprotected well
No. functioning boreholes: 0
Complaints about drinking water quality: No
Main problem with water: NA
Type of toilet: Open defecation
Main garbage disposal method: Burning

Non-functioning: 0
No. garbage disposal points: 0
Is solid waste a problem? Yes

Shelter / NFIs

Main shelter type: Tukul
Shelter materials available in nature: Poles, Bamboo, Rope, Grass
Shelter mat. available from local market: Poles, Bamboo, Rope, Grass
Three most needed NFIs:
Kitchen sets, Hygiene kits

Food

Groups struggling most with food access: Returnees, Host community
Main source of food: Food assistance
Reason for lack of market access: NA

Mafuyu



Location SSID: ssid_SS1001_0040

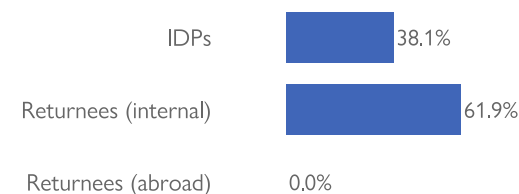
Postcode: SS100108

Accessibility: Accessible by foot

Community Leader: Yes

Registration: Yes, biometric

Who is being registered: IDPs and returnees



No. IDPs: 427

Households: 85

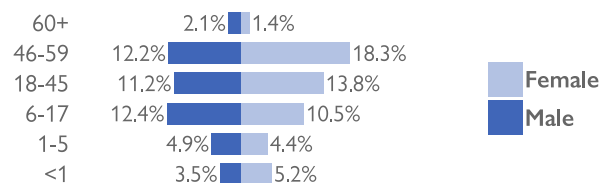
Reason for displacement: Conflict

Origin of largest IDP group:

Western Equatoria, Ezo

Origin of 2nd largest IDP group:

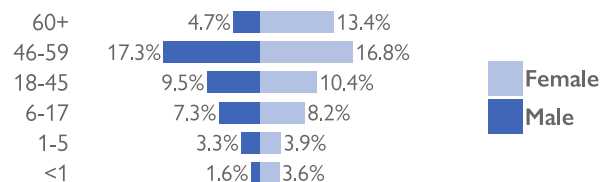
Western Equatoria, Ezo



No. returnees: 695

Households: 139

Reason for displacement: Conflict



Mobility (IDPs)

Date of arrival of first IDP group: 2017-09-14

Date of arrival of last IDP group: 2017-10-03

Have the IDPs been displaced previously? Yes

Three main reasons preventing the majority of IDPs from returning:

Accessibility, Lack of food, House damaged/destroyed

Mobility (returnees)

Date of return of first returnee group: 2017-09-14

Date of return of last returnee group: 2018-01-06

Are there people displaced from this village / neighbourhood who have not returned yet? Yes

Special needs

No. pregnant women: 23

No. breastfeeding mothers: 19

Total number of individuals with special needs: 105

Special needs include pregnant and breastfeeding women, separated, orphaned and unaccompanied children, persons with mental or physical disabilities, persons with chronic diseases or serious medical conditions and old people without caregivers.

Protection

Main security provider in the village / neighbourhood: Self Organized

Health

Most common concern: Malaria

Main provider: NA

Education

Type of facility: Temporary Learning Spaces

Availability of learning supplies: Yes

Availability of teachers: Yes



Distance from main water source

>20 min walking

Water fit for human drinking

No

People feel safe collecting water

No



Conditions of most latrines

Not so good

Evidence of open defecation

Yes

Hygiene promotion campaign

No



Separate male / female latrines

No

Toilets / bathrooms lock from inside

No

Lighting around all toilets / bathrooms

No



Security provided at location

Yes

Common conflict-related incidents

No

Areas avoided by women / girls

No



% collapsed or in danger of shelters*

25-50%

Average occupants

1-4

Market access (NFIs)

No



Access to food

Yes offsite

Frequency of food assistance

**Unknown
Not reported**

Market access (food)

Yes



Access to health facility

No

Distance from health facility

**Unknown
Not reported**

Exclusion from health services

**Unknown
Not reported**



Access to primary education

Yes

Distance to nearest education facility

3-5 km

% children attending primary education

25-50%

*The share of collapsed and in danger of collapse shelters in the figure above refers to IDP/returnee shelters only.

WASH

Connections to functioning pipelines: No
Main water purification method: Boiling
Main water source for cooking / washing: Protected well
Main water source for drinking: Protected well
No. functioning boreholes: 0
Complaints about drinking water quality: Yes
Main problem with water: Too far
Type of toilet: Latrines
Main garbage disposal method: Burning

Non-functioning: 0
No. garbage disposal points: 0
Is solid waste a problem? Yes

Shelter / NFIs

Main shelter type: Tukul
Shelter materials available in nature: Poles, Grass
Shelter mat. available from local market: Poles, Grass
Three most needed NFIs:
Kitchen sets, Mosquito nets

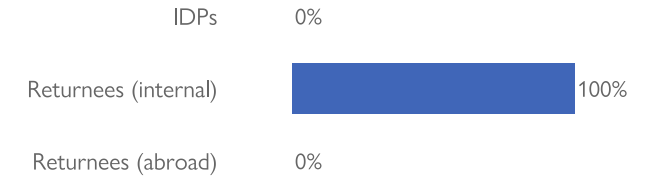
Food

Groups struggling most with food access: Host community
Main source of food: Cultivation/Sale of livestock
Reason for lack of market access: NA

Makandi Site



Location SSID: ssid_SS1001_0020
 Postcode: SS100108
 Accessibility: Accessible by other means of transport
 Community Leader: Yes
 Registration: Unknown
 Who is being registered: NA



No. IDPs: 0

Households: 0

Reason for displacement: NA

Origin of largest IDP group:

NA, NA

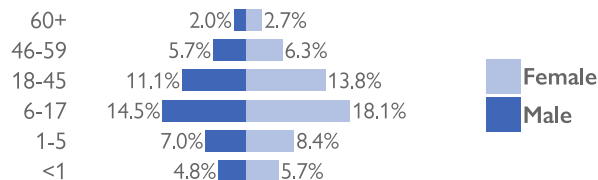
Origin of 2nd largest IDP group:

NA, NA

No. returnees: 442

Households: 88

Reason for displacement: Conflict



Mobility (IDPs)

Date of arrival of first IDP group: NA

Date of arrival of last IDP group: NA

Have the IDPs been displaced previously? No

Three main reasons preventing the majority of IDPs from returning:

Lack of food

Mobility (returnees)

Date of return of first returnee group: 2018-01-22

Date of return of last returnee group: 2019-01-21

Are there people displaced from this village / neighbourhood who have not returned yet? Yes

Special needs

No. pregnant women: 15

No. breastfeeding mothers: 10

Total number of individuals with special needs: 42

Special needs include pregnant and breastfeeding women, separated, orphaned and unaccompanied children, persons with mental or physical disabilities, persons with chronic diseases or serious medical conditions and old people without caregivers.

Protection

Main security provider in the village / neighbourhood: Local Authorities

Health

Most common concern: Malaria

Main provider: NGO/INGO

Education

Type of facility: Formal Primary Education

Availability of learning supplies: Yes

Availability of teachers: No



Distance from main water source

>20 min walking

Water fit for human drinking

Yes

People feel safe collecting water

Yes



Conditions of most latrines

**Unknown
Not reported**

Evidence of open defecation

Yes

Hygiene promotion campaign

No



Separate male / female latrines

**Unknown
Not reported**

Toilets / bathrooms lock from inside

**Unknown
Not reported**

Lighting around all toilets / bathrooms

**Unknown
Not reported**



Security provided at location

Yes

Common conflict-related incidents

Yes

Areas avoided by women / girls

Yes



% collapsed or in danger of shelters*

**Unknown
Not reported**

Average occupants

**Unknown
Not reported**

Market access (NFIs)

Yes



Access to food

Yes onsite

Frequency of food assistance

**Unknown
Not reported**

Market access (food)

Yes



Access to health facility

Yes

Distance from health facility

On-site (>3 km)

Exclusion from health services

None



Access to primary education

Yes

Distance to nearest education facility

1-2 km

% children attending primary education

25-50%

*The share of collapsed and in danger of collapse shelters in the figure above refers to IDP/returnee shelters only.

WASH

Connections to functioning pipelines: No

Main water purification method: Boiling

Main water source for cooking / washing: Ponds/canals

Main water source for drinking: Ponds/canals

No. functioning boreholes: 0

Non-functioning: 0

Complaints about drinking water quality: No

Main problem with water: NA

Type of toilet: Open defecation

No. garbage disposal points: 0

Main garbage disposal method: Burning

Is solid waste a problem? Yes

Shelter / NFIs

Main shelter type: Temporary shelter (Rakooba)

Shelter materials available in nature: Poles, Bamboo, Rope

Shelter mat. available from local market: Poles, Bamboo, Rope

Three most needed NFIs:

Emergency shelter kits

Food

Groups struggling most with food access: Returnees, Host community

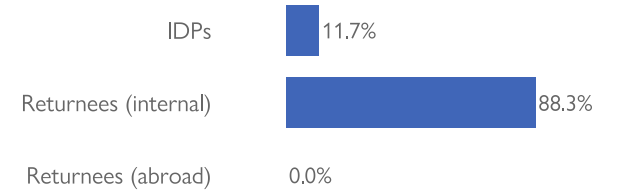
Main source of food: Cultivation/Sale of livestock

Reason for lack of market access: NA

Monju



Location SSID: ssid_SS1001_0023
 Postcode: SS100108
 Accessibility: Accessible by other means of transport
 Community Leader: Yes
 Registration: Yes, paper-based
 Who is being registered: IDPs and returnees



No. IDPs: 43

Households: 8

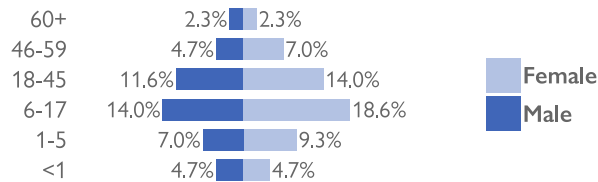
Reason for displacement: Conflict

Origin of largest IDP group:

Western Equatoria, Ezo

Origin of 2nd largest IDP group:

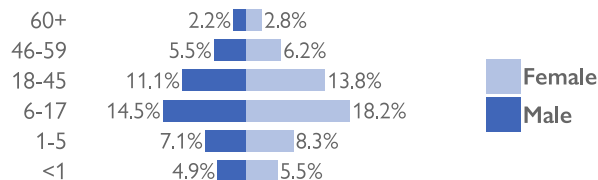
NA, NA



No. returnees: 325

Households: 65

Reason for displacement: Conflict



Mobility (IDPs)

Date of arrival of first IDP group: NA

Date of arrival of last IDP group: NA

Have the IDPs been displaced previously? No

Three main reasons preventing the majority of IDPs from returning:

Accessibility, Lack of food, House damaged/destroyed

Mobility (returnees)

Date of return of first returnee group: 2017-09-15

Date of return of last returnee group: 2018-11-03

Are there people displaced from this village / neighbourhood who have not returned yet? Yes

Special needs

No. pregnant women: 19

No. breastfeeding mothers: 34

Total number of individuals with special needs: 92

Special needs include pregnant and breastfeeding women, separated, orphaned and unaccompanied children, persons with mental or physical disabilities, persons with chronic diseases or serious medical conditions and old people without caregivers.

Protection

Main security provider in the village / neighbourhood: Police militia

Health

Most common concern: Malaria

Main provider: NGO/INGO

Education

Type of facility: Formal Primary Education

Availability of learning supplies: Yes

Availability of teachers: Yes



Distance from main water source

>20 min walking

Water fit for human drinking

No

People feel safe collecting water

Yes



% collapsed or in danger of shelters*

**Unknown
Not reported**

Average occupants

**Unknown
Not reported**

Market access (NFIs)

No



Conditions of most latrines

**Unknown
Not reported**

Evidence of open defecation

Yes

Hygiene promotion campaign

No



Access to food

Yes offsite

Frequency of food assistance

Once a month

Market access (food)

No



Separate male / female latrines

**Unknown
Not reported**

Toilets / bathrooms lock from inside

**Unknown
Not reported**

Lighting around all toilets / bathrooms

**Unknown
Not reported**



Access to health facility

Yes

Distance from health facility

Off-site (>3 km)

Exclusion from health services

None



Security provided at location

Yes

Common conflict-related incidents

No

Areas avoided by women / girls

No



Access to primary education

Yes

Distance to nearest education facility

3-5 km

% children attending primary education

51-75%

*The share of collapsed and in danger of collapse shelters in the figure above refers to IDP/returnee shelters only.

WASH

| | |
|--|------------------|
| Connections to functioning pipelines: | No |
| Main water purification method: | Tablets |
| Main water source for cooking / washing: | Surface water |
| Main water source for drinking: | Unprotected well |
| No. functioning boreholes: | 3 |
| No. non-functioning boreholes: | 0 |
| Complaints about drinking water quality: | Yes |
| Main problem with water: | No complaints |
| Type of toilet: | Open defecation |
| No. garbage disposal points: | NA |
| Main garbage disposal method: | Burning |
| Is solid waste a problem? | Yes |

Shelter / NFIs

| | |
|---|--|
| Main shelter type: | Tukul |
| Shelter materials available in nature: | Poles, Rope, Grass |
| Shelter mat. available from local market: | Poles, Rope, Grass |
| Three most needed NFIs: | Kitchen sets, Hygiene kits, Child Clothing |

Food

| | |
|--|---------------------------------|
| Groups struggling most with food access: | IDPs, Returnees, Host community |
| Main source of food: | Food assistance |
| Reason for lack of market access: | Distance |

Nakandi



Location SSID: ssid_SS1001_0027

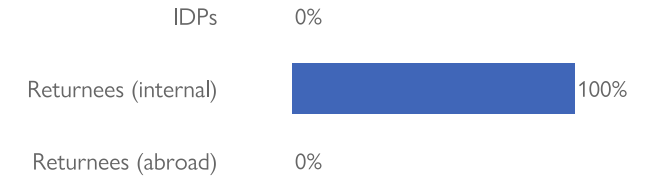
Postcode: SS100108

Accessibility: Accessible by other means of transport

Community Leader: Yes

Registration: No

Who is being registered: NA



No. IDPs: 0

Households: 0

Reason for displacement: NA

Origin of largest IDP group:

NA, NA

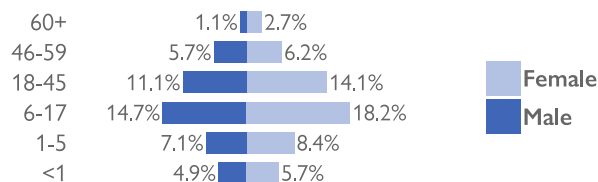
Origin of 2nd largest IDP group:

NA, NA

No. returnees: 368

Households: 67

Reason for displacement: Conflict



Mobility (IDPs)

Date of arrival of first IDP group: NA

Date of arrival of last IDP group: NA

Have the IDPs been displaced previously? No

Three main reasons preventing the majority of IDPs from returning:

Accessibility, Lack of food, House damaged/destroyed

Mobility (returnees)

Date of return of first returnee group: 2017-01-22

Date of return of last returnee group: 2018-11-17

Are there people displaced from this village / neighbourhood who have not returned yet? Yes

Special needs

No. pregnant women: 12

No. breastfeeding mothers: 21

Total number of individuals with special needs: 34

Special needs include pregnant and breastfeeding women, separated, orphaned and unaccompanied children, persons with mental or physical disabilities, persons with chronic diseases or serious medical conditions and old people without caregivers.

Protection

Main security provider in the village / neighbourhood: Local Authorities

Health

Most common concern: Malaria

Main provider: Government

Education

Type of facility: Formal Primary Education

Availability of learning supplies: No

Availability of teachers: No



Distance from main water source

>20 min walking

Water fit for human drinking

Yes

People feel safe collecting water

Yes



% collapsed or in danger of shelters*

**Unknown
Not reported**

Average occupants

**Unknown
Not reported**

Market access (NFIs)

No



Conditions of most latrines

**Unknown
Not reported**

Evidence of open defecation

Yes

Hygiene promotion campaign

Yes



Access to food

Yes onsite

Frequency of food assistance

**Unknown
Not reported**

Market access (food)

Yes



Separate male / female latrines

**Unknown
Not reported**

Toilets / bathrooms lock from inside

**Unknown
Not reported**

Lighting around all toilets / bathrooms

**Unknown
Not reported**



Access to health facility

Yes

Distance from health facility

On-site (>3 km)

Exclusion from health services

None



Security provided at location

Yes

Common conflict-related incidents

Yes

Areas avoided by women / girls

No



Access to primary education

Yes

Distance to nearest education facility

1-2 km

% children attending primary education

25-50%

*The share of collapsed and in danger of collapse shelters in the figure above refers to IDP/returnee shelters only.

WASH

Connections to functioning pipelines: No

Main water purification method: Tablets

Main water source for cooking / washing: Hand Pumps

Main water source for drinking: Hand Pumps

No. functioning boreholes: 2

Non-functioning: 2

Complaints about drinking water quality: No

Main problem with water: NA

Type of toilet: Open defecation

No. garbage disposal points: 0

Main garbage disposal method: Burning

Is solid waste a problem? Yes

Shelter / NFIs

Main shelter type: Tukul

Shelter materials available in nature: Poles, Bamboo, Rope, Grass

Shelter mat. available from local market: Poles, Bamboo, Rope, Grass

Three most needed NFIs:

Emergency shelter kits, Kitchen sets, Bedding sets

Food

Groups struggling most with food access: Returnees, Host community

Main source of food: Cultivation/Sale of livestock

Reason for lack of market access: NA

Yanginza



Location SSID: ssid_SS1001_0044

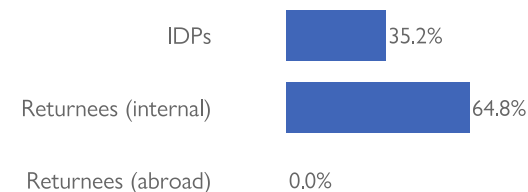
Postcode: SS100108

Accessibility: Accessible by other means of transport

Community Leader: Yes

Registration: Yes, paper-based

Who is being registered: IDPs and returnees



No. IDPs: 297

Households: 59

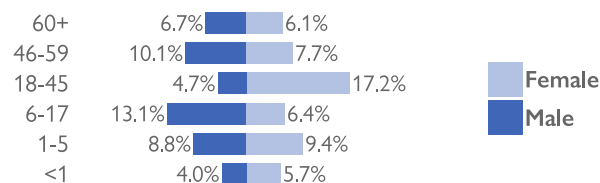
Reason for displacement: Conflict

Origin of largest IDP group:

Western Equatoria, Ezo

Origin of 2nd largest IDP group:

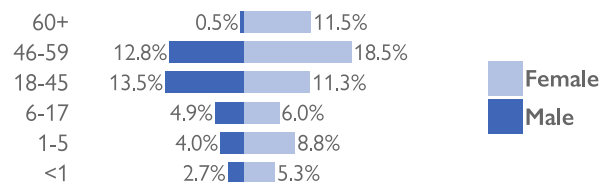
Western Equatoria, Ezo



No. returnees: 547

Households: 109

Reason for displacement: Conflict



Mobility (IDPs)

Date of arrival of first IDP group: 2017-09-02

Date of arrival of last IDP group: 2017-10-17

Have the IDPs been displaced previously? Yes

Three main reasons preventing the majority of IDPs from returning:

Accessibility, Lack of food, House damaged/destroyed

Mobility (returnees)

Date of return of first returnee group: 2018-03-12

Date of return of last returnee group: 2018-08-17

Are there people displaced from this village / neighbourhood who have not returned yet? Yes

Special needs

No. pregnant women: 47

No. breastfeeding mothers: 28

Total number of individuals with special needs: 146

Special needs include pregnant and breastfeeding women, separated, orphaned and unaccompanied children, persons with mental or physical disabilities, persons with chronic diseases or serious medical conditions and old people without caregivers.

Protection

Main security provider in the village / neighbourhood: Self Organized

Health

Most common concern: Malaria

Main provider: NGO/INGO

Education

Type of facility: Formal Primary Education

Availability of learning supplies: No

Availability of teachers: Yes



Distance from main water source

>20 min walking

Water fit for human drinking

No

People feel safe collecting water

No



% collapsed or in danger of shelters*

10-25%

Average occupants

5-6

Market access (NFIs)

Yes



Conditions of most latrines

Not so good

Evidence of open defecation

No

Hygiene promotion campaign

Yes



Access to food

Yes onsite

Frequency of food assistance

**Unknown
Not reported**

Market access (food)

Yes



Separate male / female latrines

No

Toilets / bathrooms lock from inside

No

Lighting around all toilets / bathrooms

No



Access to health facility

Yes

Distance from health facility

On-site (>3 km)

Exclusion from health services

None



Security provided at location

Yes

Common conflict-related incidents

Yes

Areas avoided by women / girls

Yes



Access to primary education

Yes

Distance to nearest education facility

6-10 km

% children attending primary education

>75%

*The share of collapsed and in danger of collapse shelters in the figure above refers to IDP/returnee shelters only.

WASH

Connections to functioning pipelines: No

Main water purification method: Tablets

Main water source for cooking / washing: Hand Pumps

Main water source for drinking: Hand Pumps

No. functioning boreholes: 0

Non-functioning: 0

Complaints about drinking water quality: Yes

Main problem with water: Too far

Type of toilet: Latrines

No. garbage disposal points: 0

Main garbage disposal method: Garbage pit

Is solid waste a problem? Yes

Shelter / NFIs

Main shelter type: Tukul

Shelter materials available in nature: Grass

Shelter mat. available from local market: Grass

Three most needed NFIs:

Kitchen sets, Mosquito nets, Adult Clothing

Food

Groups struggling most with food access: IDPs, Returnees, Host community

Main source of food: Cultivation/Sale of livestock

Reason for lack of market access: NA

Yangiri Centre



Location SSID: ssid_SS1001_0045

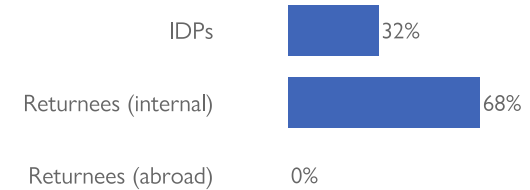
Postcode: SS100108

Accessibility: Accessible by other means of transport

Community Leader: Yes

Registration: Yes, paper-based

Who is being registered: IDPs and returnees



No. IDPs: 310

Households: 62

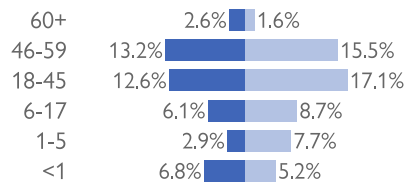
Reason for displacement: Conflict

Origin of largest IDP group:

Western Equatoria, Ezo

Origin of 2nd largest IDP group:

Western Equatoria, Ezo

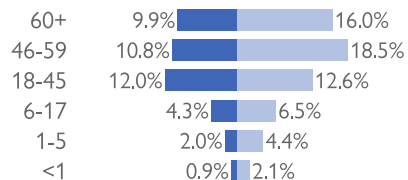


Female
Male

No. returnees: 658

Households: 131

Reason for displacement: Conflict



Female
Male

Mobility (IDPs)

Date of arrival of first IDP group: 2017-09-02

Date of arrival of last IDP group: 2017-10-18

Have the IDPs been displaced previously? Yes

Three main reasons preventing the majority of IDPs from returning:

Accessibility, Lack of food, House damaged/destroyed

Mobility (returnees)

Date of return of first returnee group: 2018-03-12

Date of return of last returnee group: 2018-08-17

Are there people displaced from this village / neighbourhood who have not returned yet? Yes

Special needs

No. pregnant women: 47

No. breastfeeding mothers: 28

Total number of individuals with special needs: 146

Special needs include pregnant and breastfeeding women, separated, orphaned and unaccompanied children, persons with mental or physical disabilities, persons with chronic diseases or serious medical conditions and old people without caregivers.

Protection

Main security provider in the village / neighbourhood: Community Leaders

Health

Most common concern: Malaria

Main provider: NGO/INGO

Education

Type of facility: Formal Primary Education

Availability of learning supplies: Yes

Availability of teachers: Yes



Distance from main water source

>20 min walking

Water fit for human drinking

No

People feel safe collecting water

No



% collapsed or in danger of shelters*

10-25%

Average occupants

1-4

Market access (NFIs)

Yes



Conditions of most latrines

Not so good

Evidence of open defecation

No

Hygiene promotion campaign

Yes



Access to food

Yes onsite

Frequency of food assistance

**Unknown
Not reported**

Market access (food)

Yes



Separate male / female latrines

No

Toilets / bathrooms lock from inside

No

Lighting around all toilets / bathrooms

No



Access to health facility

Yes

Distance from health facility

On-site (>3 km)

Exclusion from health services

None



Security provided at location

Yes

Common conflict-related incidents

Yes

Areas avoided by women / girls

Yes



Access to primary education

Yes

Distance to nearest education facility

6-10 km

% children attending primary education

>75%

*The share of collapsed and in danger of collapse shelters in the figure above refers to IDP/returnee shelters only.

WASH

Connections to functioning pipelines: No

Main water purification method: Tablets

Main water source for cooking / washing: Hand Pumps

Main water source for drinking: Hand Pumps

No. functioning boreholes: 1

Non-functioning: 0

Complaints about drinking water quality: Yes

Main problem with water: Too far

Type of toilet: Latrines

No. garbage disposal points: 0

Main garbage disposal method: Garbage pit

Is solid waste a problem? Yes

Shelter / NFIs

Main shelter type: Tukul

Shelter materials available in nature: Poles

Shelter mat. available from local market: Poles, Rope, Grass

Three most needed NFIs:

Kitchen sets, Mosquito nets

Food

Groups struggling most with food access: IDPs, Returnees, Host community

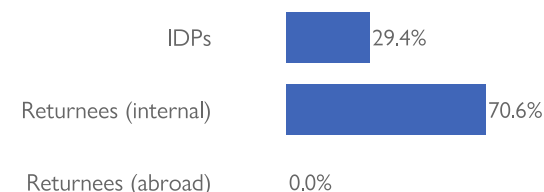
Main source of food: Cultivation/Sale of livestock

Reason for lack of market access: NA

Yangura



Location SSID: ssid_SS1001_0046
 Postcode: SS100108
 Accessibility: Accessible by foot
 Community Leader: Yes
 Registration: Yes, paper-based
 Who is being registered: IDPs and returnees



No. IDPs: 293

Households: 59

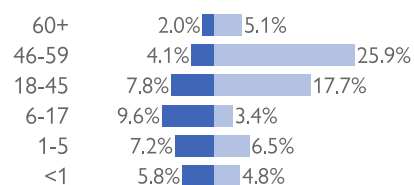
Reason for displacement: Conflict

Origin of largest IDP group:

Western Equatoria, Ezo

Origin of 2nd largest IDP group:

Western Equatoria, Ezo

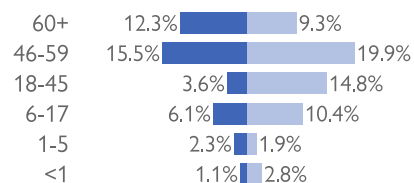


Female
Male

No. returnees: 702

Households: 141

Reason for displacement: Conflict



Female
Male

Mobility (IDPs)

Date of arrival of first IDP group: 2018-03-12

Date of arrival of last IDP group: 2018-11-05

Have the IDPs been displaced previously? Yes

Three main reasons preventing the majority of IDPs from returning:

Lack of food

Mobility (returnees)

Date of return of first returnee group: 2018-05-14

Date of return of last returnee group: 2019-02-19

Are there people displaced from this village / neighbourhood who have not returned yet? Yes

Special needs

No. pregnant women: 20

No. breastfeeding mothers: 15

Total number of individuals with special needs: 125

Special needs include pregnant and breastfeeding women, separated, orphaned and unaccompanied children, persons with mental or physical disabilities, persons with chronic diseases or serious medical conditions and old people without caregivers.

Protection

Main security provider in the village / neighbourhood: NA

Health

Most common concern: Malaria

Main provider: NGO/INGO

Education

Type of facility: Temporary Learning Spaces

Availability of learning supplies: No

Availability of teachers: No



Distance from main water source

>20 min walking

Water fit for human drinking

No

People feel safe collecting water

No



% collapsed or in danger of shelters*

10-25%

Average occupants

1-4

Market access (NFIs)

Yes



Conditions of most latrines

**Unknown
Not reported**

Evidence of open defecation

No

Hygiene promotion campaign

No



Access to food

Yes onsite

Frequency of food assistance

**Unknown
Not reported**

Market access (food)

Yes



Separate male / female latrines

**Unknown
Not reported**

Toilets / bathrooms lock from inside

No

Lighting around all toilets / bathrooms

No



Access to health facility

Yes

Distance from health facility

On-site (>3 km)

Exclusion from health services

IDPs Returnees



Security provided at location

No

Common conflict-related incidents

No

Areas avoided by women / girls

No



Access to primary education

Yes

Distance to nearest education facility

3-5 km

% children attending primary education

<25%

*The share of collapsed and in danger of collapse shelters in the figure above refers to IDP/returnee shelters only.

WASH

Connections to functioning pipelines: No
Main water purification method: Tablets
Main water source for cooking / washing: Protected well
Main water source for drinking: Protected well
No. functioning boreholes: 0
Complaints about drinking water quality: Yes
Main problem with water: Too far
Type of toilet: Individual toilets
Main garbage disposal method: Burning

Non-functioning: 0

No. garbage disposal points: 0

Is solid waste a problem? Yes

Shelter / NFIs

Main shelter type: Tukul
Shelter materials available in nature: Grass
Shelter mat. available from local market: Grass
Three most needed NFIs:
Mosquito nets, Adult clothing, Other (specify)

Food

Groups struggling most with food access: Host community
Main source of food: Cultivation/Sale of livestock
Reason for lack of market access: NA

Namarabia



Location SSID: ssid_SS1002_0009

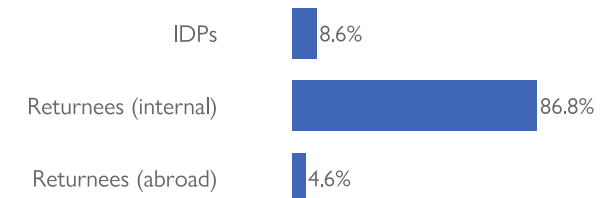
Postcode: SS100201

Accessibility: Accessible by car

Community Leader: Yes

Registration: Yes, biometric

Who is being registered: IDPs, returnees and host community



No. IDPs: 187

Households: 37

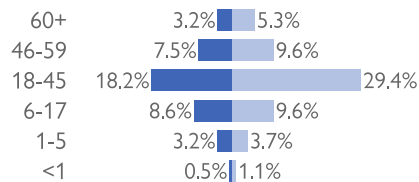
Reason for displacement: Conflict

Origin of largest IDP group:

Western Equatoria, Maridi

Origin of 2nd largest IDP group:

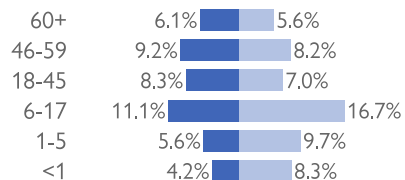
Western Equatoria, Yambio



No. returnees: 1980

Households: 396

Reason for displacement: Conflict



Mobility (IDPs)

Date of arrival of first IDP group: 2015-04-21

Date of arrival of last IDP group: 2017-10-11

Have the IDPs been displaced previously? Yes

Three main reasons preventing the majority of IDPs from returning:

Accessibility, House damaged/destroyed, No livelihood

Mobility (returnees)

Date of return of first returnee group: 2016-05-20

Date of return of last returnee group: 2017-08-06

Are there people displaced from this village / neighbourhood who have not returned yet? Yes

Special needs

No. pregnant women: 100

No. breastfeeding mothers: 87

Total number of individuals with special needs: 525

Special needs include pregnant and breastfeeding women, separated, orphaned and unaccompanied children, persons with mental or physical disabilities, persons with chronic diseases or serious medical conditions and old people without caregivers.

Protection

Main security provider in the village / neighbourhood: Police militia

Health

Most common concern: Cough

Main provider: Government

Education

Type of facility: Formal Primary Education

Availability of learning supplies: No

Availability of teachers: No



Distance from main water source

>20 min walking

Water fit for human drinking

No

People feel safe collecting water

Yes



% collapsed or in danger of shelters*

0-10%

Average occupants

5-6

Market access (NFIs)

Yes



Conditions of most latrines

**Unknown
Not reported**

Evidence of open defecation

No

Hygiene promotion campaign

Yes



Access to food

No

Frequency of food assistance

**Unknown
Not reported**

Market access (food)

Yes



Separate male / female latrines

**Unknown
Not reported**

Toilets / bathrooms lock from inside

No

Lighting around all toilets / bathrooms

No



Access to health facility

Yes

Distance from health facility

On-site (<3 km)

Exclusion from health services

None



Security provided at location

Yes

Common conflict-related incidents

Yes

Areas avoided by women / girls

No



Access to primary education

Yes

Distance to nearest education facility

<1 km

% children attending primary education

>75%

*The share of collapsed and in danger of collapse shelters in the figure above refers to IDP/returnee shelters only.

WASH

Connections to functioning pipelines: No

Main water purification method: Tablets

Main water source for cooking / washing: Hand Pumps

Main water source for drinking: Hand Pumps

No. functioning boreholes: 14

Non-functioning: 7

Complaints about drinking water quality: Yes

Main problem with water: Insufficient amount

Type of toilet: Individual toilets

No. garbage disposal points: 2

Main garbage disposal method: Burning

Is solid waste a problem? Yes

Shelter / NFIs

Main shelter type: Tukul

Shelter materials available in nature: Poles, Rope, Grass

Shelter mat. available from local market: Poles, Rope, Grass

Three most needed NFIs:

Emergency shelter kits, Bedding sets, Hygiene kits

Food

Groups struggling most with food access: NA

Main source of food: Cultivation/Sale of livestock

Reason for lack of market access: NA

Ngungua



Location SSID: ssid_SS1002_0010

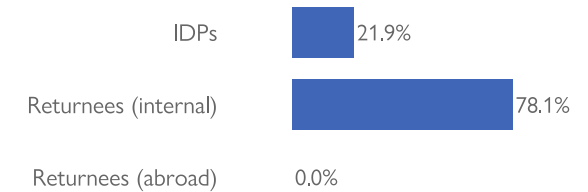
Postcode: SS100201

Accessibility: Accessible by car

Community Leader: Yes

Registration: Yes, biometric

Who is being registered: IDPs, returnees and host community



No. IDPs: 112

Households: 22

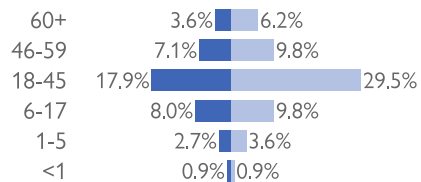
Reason for displacement: Conflict

Origin of largest IDP group:

Western Equatoria, Yambio

Origin of 2nd largest IDP group:

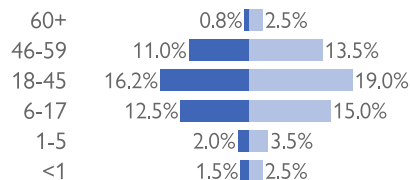
Western Equatoria, Maridi



No. returnees: 400

Households: 80

Reason for displacement: Conflict



Mobility (IDPs)

Date of arrival of first IDP group: 2015-06-09

Date of arrival of last IDP group: 2017-01-10

Have the IDPs been displaced previously? Yes

Three main reasons preventing the majority of IDPs from returning:

Accessibility, House damaged/destroyed, No livelihood

Mobility (returnees)

Date of return of first returnee group: 2016-05-21

Date of return of last returnee group: 2018-03-22

Are there people displaced from this village / neighbourhood who have not returned yet? Yes

Special needs

No. pregnant women: 30

No. breastfeeding mothers: 27

Total number of individuals with special needs: 691

Special needs include pregnant and breastfeeding women, separated, orphaned and unaccompanied children, persons with mental or physical disabilities, persons with chronic diseases or serious medical conditions and old people without caregivers.

Protection

Main security provider in the village / neighbourhood: Local Authorities

Health

Most common concern: Malaria

Main provider: Government

Education

Type of facility: Formal Primary Education

Availability of learning supplies: No

Availability of teachers: No



Distance from main water source

>20 min walking

Water fit for human drinking

No

People feel safe collecting water

Yes



% collapsed or in danger of shelters*

**Unknown
Not reported**

Average occupants

**Unknown
Not reported**

Market access (NFIs)

Yes



Conditions of most latrines

Not so good

Evidence of open defecation

No

Hygiene promotion campaign

Yes



Access to food

No

Frequency of food assistance

**Unknown
Not reported**

Market access (food)

Yes



Separate male / female latrines

No

Toilets / bathrooms lock from inside

No

Lighting around all toilets / bathrooms

No



Access to health facility

Yes

Distance from health facility

On-site (<3 km)

Exclusion from health services

None



Security provided at location

Yes

Common conflict-related incidents

Yes

Areas avoided by women / girls

No



Access to primary education

Yes

Distance to nearest education facility

1-2 km

% children attending primary education

>75%

*The share of collapsed and in danger of collapse shelters in the figure above refers to IDP/returnee shelters only.

WASH

Connections to functioning pipelines: No

Main water purification method: Tablets

Main water source for cooking / washing: Hand Pumps

Main water source for drinking: Hand Pumps

No. functioning boreholes: 3

Non-functioning: 1

Complaints about drinking water quality: Yes

Main problem with water: Insufficient amount

Type of toilet: Latrines

No. garbage disposal points: 0

Main garbage disposal method: Burning

Is solid waste a problem? Yes

Shelter / NFIs

Main shelter type: Tukul

Shelter materials available in nature: Poles, Rope, Grass

Shelter mat. available from local market: Poles, Rope, Grass

Three most needed NFIs:

Emergency shelter kits, Kitchen sets, Hygiene kits

Food

Groups struggling most with food access: NA

Main source of food: Cultivation/Sale of livestock

Reason for lack of market access: NA

Badack



Location SSID: ssid_SS1002_0002

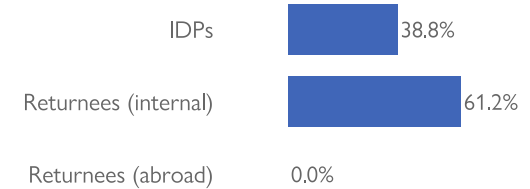
Postcode: SS100202

Accessibility: Accessible by car

Community Leader: Yes

Registration: Yes, biometric

Who is being registered: IDPs, returnees and host community



No. IDPs: 430

Households: 86

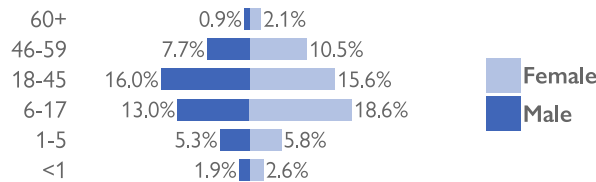
Reason for displacement: Conflict

Origin of largest IDP group:

Western Equatoria, Yambio

Origin of 2nd largest IDP group:

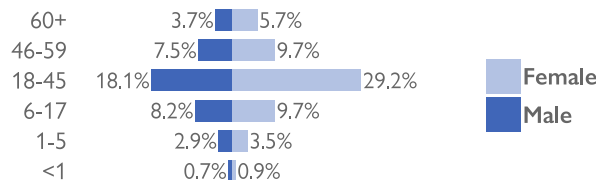
Western Equatoria, Yambio



No. returnees: 679

Households: 135

Reason for displacement: Conflict



Mobility (IDPs)

Date of arrival of first IDP group: 2015-06-21

Date of arrival of last IDP group: 2018-11-05

Have the IDPs been displaced previously? Yes

Three main reasons preventing the majority of IDPs from returning:

Accessibility, House damaged/destroyed, Lack of safety

Mobility (returnees)

Date of return of first returnee group: 2016-09-16

Date of return of last returnee group: 2017-12-11

Are there people displaced from this village / neighbourhood who have not returned yet? Yes

Special needs

No. pregnant women: 10

No. breastfeeding mothers: 23

Total number of individuals with special needs: 117

Special needs include pregnant and breastfeeding women, separated, orphaned and unaccompanied children, persons with mental or physical disabilities, persons with chronic diseases or serious medical conditions and old people without caregivers.

Protection

Main security provider in the village / neighbourhood: Community Leaders

Health

Most common concern: Cough

Main provider: NA

Education

Type of facility: NA

Availability of learning supplies: NA

Availability of teachers: NA



Distance from main water source

>20 min walking

Water fit for human drinking

No

People feel safe collecting water

Yes



Conditions of most latrines

Not so good

Evidence of open defecation

Yes

Hygiene promotion campaign

No



Separate male / female latrines

No

Toilets / bathrooms lock from inside

No

Lighting around all toilets / bathrooms

No



Security provided at location

Yes

Common conflict-related incidents

Yes

Areas avoided by women / girls

No



% collapsed or in danger of shelters*

**Unknown
Not reported**

Average occupants

**Unknown
Not reported**

Market access (NFIs)

No



Access to food

No

Frequency of food assistance

**Unknown
Not reported**

Market access (food)

No



Access to health facility

No

Distance from health facility

**Unknown
Not reported**

Exclusion from health services

**Unknown
Not reported**



Access to primary education

No

Distance to nearest education facility

**Unknown
Not reported**

% children attending primary education

**Unknown
Not reported**

*The share of collapsed and in danger of collapse shelters in the figure above refers to IDP/returnee shelters only.

WASH

Connections to functioning pipelines: No

Main water purification method: None

Main water source for cooking / washing: Hand Pumps

Main water source for drinking: Hand Pumps

No. functioning boreholes: 2 Non-functioning: 0

Complaints about drinking water quality: Yes

Main problem with water: Insufficient amount

Type of toilet: Latrines No. garbage disposal points: 0

Main garbage disposal method: Burning Is solid waste a problem? Yes

Shelter / NFIs

Main shelter type: Tukul

Shelter materials available in nature: Poles, Rope, Grass

Shelter mat. available from local market: Poles, Rope, Grass

Three most needed NFIs:

Emergency shelter kits, Kitchen sets, Hygiene kits

Food

Groups struggling most with food access: NA

Main source of food: Cultivation/Sale of livestock

Reason for lack of market access: Distance

Naakuri



Location SSID: ssid_SS1002_0007

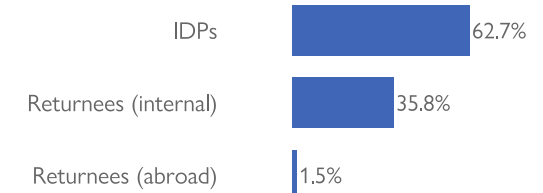
Postcode: SS100202

Accessibility: Accessible by foot

Community Leader: Yes

Registration: Yes, biometric

Who is being registered: IDPs, returnees and host community



No. IDPs: 1075

Households: 215

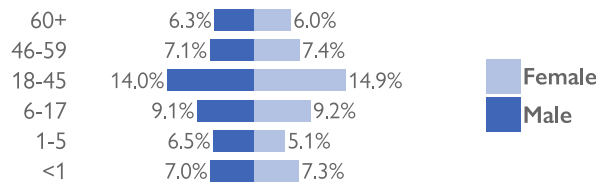
Reason for displacement: Conflict

Origin of largest IDP group:

Western Equatoria, Yambio

Origin of 2nd largest IDP group:

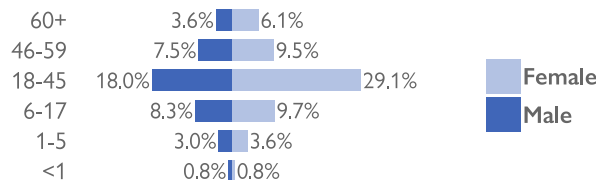
Western Equatoria, Maridi



No. returnees: 639

Households: 127

Reason for displacement: Conflict



Mobility (IDPs)

Date of arrival of first IDP group: 2015-06-24

Date of arrival of last IDP group: 2018-12-05

Have the IDPs been displaced previously? Yes

Three main reasons preventing the majority of IDPs from returning:

Accessibility, House damaged/destroyed, Lack of safety

Mobility (returnees)

Date of return of first returnee group: 2016-09-19

Date of return of last returnee group: 2017-12-23

Are there people displaced from this village / neighbourhood who have not returned yet? Yes

Special needs

No. pregnant women: 10

No. breastfeeding mothers: 20

Total number of individuals with special needs: 97

Special needs include pregnant and breastfeeding women, separated, orphaned and unaccompanied children, persons with mental or physical disabilities, persons with chronic diseases or serious medical conditions and old people without caregivers.

Protection

Main security provider in the village / neighbourhood: Community Leaders

Health

Most common concern: Malaria

Main provider: Government

Education

Type of facility: Formal Primary Education

Availability of learning supplies: Yes

Availability of teachers: Yes



Distance from main water source

>20 min walking

Water fit for human drinking

No

People feel safe collecting water

No



Conditions of most latrines

**Unknown
Not reported**

Evidence of open defecation

Yes

Hygiene promotion campaign

No



Separate male / female latrines

**Unknown
Not reported**

Toilets / bathrooms lock from inside

No

Lighting around all toilets / bathrooms

No



Security provided at location

Yes

Common conflict-related incidents

Yes

Areas avoided by women / girls

Yes



% collapsed or in danger of shelters*

0-10%

Average occupants

5-6

Market access (NFIs)

Yes



Access to food

Yes offsite

Frequency of food assistance

**Unknown
Not reported**

Market access (food)

Yes



Access to health facility

Yes

Distance from health facility

Off-site (<3 km)

Exclusion from health services

None



Access to primary education

Yes

Distance to nearest education facility

3-5 km

% children attending primary education

25-50%

*The share of collapsed and in danger of collapse shelters in the figure above refers to IDP/returnee shelters only.

WASH

Connections to functioning pipelines: Yes
Main water purification method: Unknown
Main water source for cooking / washing: Unprotected well
Main water source for drinking: Unprotected well
No. functioning boreholes: 1
Complaints about drinking water quality: Yes
Main problem with water: Insufficient amount
Type of toilet: Individual toilets
Main garbage disposal method: Burning

Non-functioning: 1
No. garbage disposal points: 0
Is solid waste a problem? Yes

Shelter / NFIs

Main shelter type: Tukul
Shelter materials available in nature: Poles, Rope, Grass
Shelter mat. available from local market: Poles, Rope, Grass
Three most needed NFIs:
Emergency shelter kits, Kitchen sets, Bedding sets

Food

Groups struggling most with food access: IDPs, Returnees, Host community
Main source of food: Cultivation/Sale of livestock
Reason for lack of market access: NA

Manikakara



Location SSID: ssid_SS1002_0005

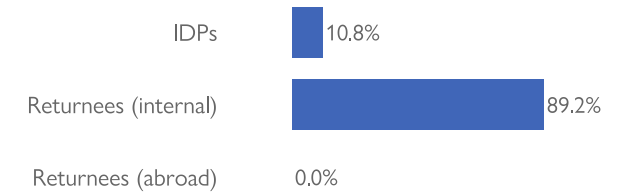
Postcode: SS100203

Accessibility: Accessible by car

Community Leader: Yes

Registration: Yes, biometric

Who is being registered: IDPs, returnees and host community



No. IDPs: 187

Households: 37

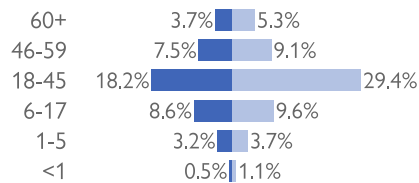
Reason for displacement: Conflict

Origin of largest IDP group:

Western Equatoria, Maridi

Origin of 2nd largest IDP group:

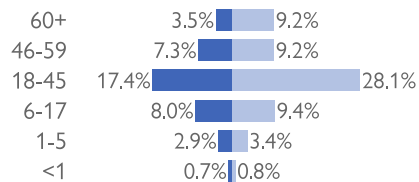
Western Equatoria, Maridi



No. returnees: 1540

Households: 297

Reason for displacement: Conflict



Mobility (IDPs)

Date of arrival of first IDP group: 2015-06-07

Date of arrival of last IDP group: 2017-08-25

Have the IDPs been displaced previously? Yes

Three main reasons preventing the majority of IDPs from returning:

Accessibility, House damaged/destroyed, Lack of safety

Mobility (returnees)

Date of return of first returnee group: 2016-04-01

Date of return of last returnee group: 2018-06-05

Are there people displaced from this village / neighbourhood who have not returned yet? Yes

Special needs

No. pregnant women: 21

No. breastfeeding mothers: 52

Total number of individuals with special needs: 388

Special needs include pregnant and breastfeeding women, separated, orphaned and unaccompanied children, persons with mental or physical disabilities, persons with chronic diseases or serious medical conditions and old people without caregivers.

Protection

Main security provider in the village / neighbourhood: Community Leaders

Health

Most common concern: Skin disease

Main provider: Government

Education

Type of facility: Formal Primary Education

Availability of learning supplies: Yes

Availability of teachers: Yes



Distance from main water source

>20 min walking

Water fit for human drinking

No

People feel safe collecting water

No



% collapsed or in danger of shelters*

0-10%

Average occupants

5-6

Market access (NFIs)

Yes



Conditions of most latrines

**Unknown
Not reported**

Evidence of open defecation

No

Hygiene promotion campaign

Yes



Access to food

Yes onsite

Frequency of food assistance

**Unknown
Not reported**

Market access (food)

Yes



Separate male / female latrines

**Unknown
Not reported**

Toilets / bathrooms lock from inside

No

Lighting around all toilets / bathrooms

No



Access to health facility

Yes

Distance from health facility

On-site (>3 km)

Exclusion from health services

None



Security provided at location

Yes

Common conflict-related incidents

Yes

Areas avoided by women / girls

No



Access to primary education

Yes

Distance to nearest education facility

3-5 km

% children attending primary education

25-50%

*The share of collapsed and in danger of collapse shelters in the figure above refers to IDP/returnee shelters only.

WASH

Connections to functioning pipelines: No

Main water purification method: None

Main water source for cooking / washing: Spring

Main water source for drinking: Spring

No. functioning boreholes: 2

Non-functioning: 5

Complaints about drinking water quality: Yes

Main problem with water: Insufficient amount

Type of toilet: Individual toilets

No. garbage disposal points: 1

Main garbage disposal method: Burning

Is solid waste a problem? No

Shelter / NFIs

Main shelter type: Temporary shelter (Rakooba)

Shelter materials available in nature: Poles, Rope, Grass

Shelter mat. available from local market: Poles, Rope, Grass

Three most needed NFIs:

Emergency shelter kits, Kitchen sets, Bedding sets

Food

Groups struggling most with food access: IDPs, Returnees, Host community

Main source of food: Cultivation/Sale of livestock

Reason for lack of market access: NA

Rubu



Location SSID: ssid_SS1002_0011

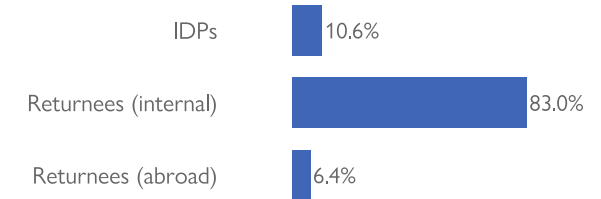
Postcode: SS100203

Accessibility: Accessible by car

Community Leader: Yes

Registration: Yes, biometric

Who is being registered: IDPs, returnees and host community



No. IDPs: 190

Households: 38

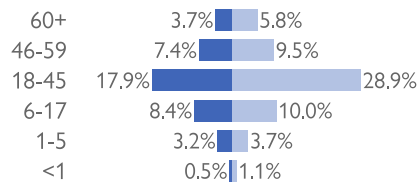
Reason for displacement: Conflict

Origin of largest IDP group:

Western Equatoria, Maridi

Origin of 2nd largest IDP group:

Western Equatoria, Maridi



Female
Male

Mobility (IDPs)

Date of arrival of first IDP group: 2017-09-05

Date of arrival of last IDP group: 2017-12-22

Have the IDPs been displaced previously? Yes

Three main reasons preventing the majority of IDPs from returning:

Accessibility, Lack of food, House damaged/destroyed

Mobility (returnees)

Date of return of first returnee group: 2016-04-02

Date of return of last returnee group: 2018-12-07

Are there people displaced from this village / neighbourhood who have not returned yet? Yes

Special needs

No. pregnant women: 30

No. breastfeeding mothers: 83

Total number of individuals with special needs: 231

Special needs include pregnant and breastfeeding women, separated, orphaned and unaccompanied children, persons with mental or physical disabilities, persons with chronic diseases or serious medical conditions and old people without caregivers.

Protection

Main security provider in the village / neighbourhood: Community Leaders

Health

Most common concern: Complicated Pregnancy

Main provider: Government

Education

Type of facility: Formal Primary Education

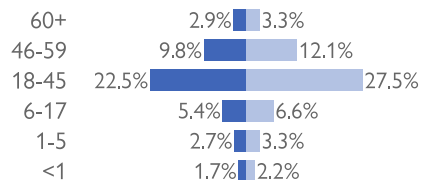
Availability of learning supplies: Yes

Availability of teachers: Yes

No. returnees: 1605

Households: 321

Reason for displacement: Conflict



Female
Male



Distance from main water source

>20 min walking

Water fit for human drinking

No

People feel safe collecting water

Yes



% collapsed or in danger of shelters*

**Unknown
Not reported**

Average occupants

**Unknown
Not reported**

Market access (NFIs)

Yes



Conditions of most latrines

Not so good

Evidence of open defecation

Yes

Hygiene promotion campaign

No



Access to food

Yes onsite

Frequency of food assistance

**Unknown
Not reported**

Market access (food)

Yes



Separate male / female latrines

Yes

Toilets / bathrooms lock from inside

No

Lighting around all toilets / bathrooms

No



Access to health facility

Yes

Distance from health facility

On-site (<3 km)

Exclusion from health services

None



Security provided at location

Yes

Common conflict-related incidents

Yes

Areas avoided by women / girls

No



Access to primary education

Yes

Distance to nearest education facility

6-10 km

% children attending primary education

25-50%

*The share of collapsed and in danger of collapse shelters in the figure above refers to IDP/returnee shelters only.

WASH

Connections to functioning pipelines: No

Main water purification method: None

Main water source for cooking / washing: Spring

Main water source for drinking: Spring

No. functioning boreholes: 2

Non-functioning: 6

Complaints about drinking water quality: Yes

Main problem with water: Insufficient amount

Type of toilet: Latrines

No. garbage disposal points: 1

Main garbage disposal method: Burning

Is solid waste a problem? Yes

Shelter / NFIs

Main shelter type: Tukul

Shelter materials available in nature: Poles, Rope, Grass

Shelter mat. available from local market: Poles, Rope, Grass

Three most needed NFIs:

Emergency shelter kits, Kitchen sets, Bedding sets

Food

Groups struggling most with food access: IDPs, Returnees

Main source of food: Cultivation/Sale of livestock

Reason for lack of market access: NA

Manzangi Village



Location SSID: ssid_SS1002_0006

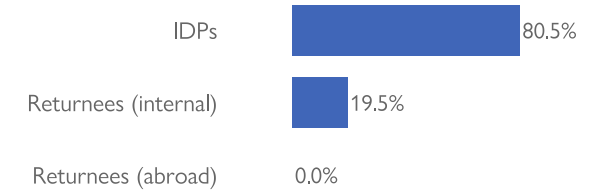
Postcode: SS100204

Accessibility: Accessible by foot

Community Leader: Yes

Registration: No

Who is being registered: NA



No. IDPs: 310

Households: 62

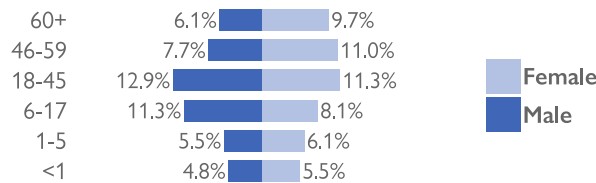
Reason for displacement: Conflict

Origin of largest IDP group:

Western Equatoria, Ibba

Origin of 2nd largest IDP group:

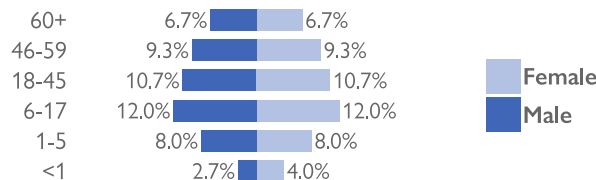
Western Equatoria, Yambio



No. returnees: 75

Households: 15

Reason for displacement: Conflict



Mobility (IDPs)

Date of arrival of first IDP group: 2016-12-28

Date of arrival of last IDP group: 2017-01-19

Have the IDPs been displaced previously? Yes

Three main reasons preventing the majority of IDPs from returning:

Lack of food, House damaged/destroyed, Lack of safety

Mobility (returnees)

Date of return of first returnee group: 2018-01-11

Date of return of last returnee group: 2018-04-18

Are there people displaced from this village / neighbourhood who have not returned yet? Yes

Special needs

No. pregnant women: 6

No. breastfeeding mothers: 34

Total number of individuals with special needs: 130

Special needs include pregnant and breastfeeding women, separated, orphaned and unaccompanied children, persons with mental or physical disabilities, persons with chronic diseases or serious medical conditions and old people without caregivers.

Protection

Main security provider in the village / neighbourhood: Community Leaders

Health

Most common concern: Diarrhea

Main provider: Government

Education

Type of facility: NA

Availability of learning supplies: NA

Availability of teachers: NA



Distance from main water source

>20 min walking

Water fit for human drinking

No

People feel safe collecting water

No



% collapsed or in danger of shelters*

0-10%

Average occupants

5-6

Market access (NFIs)

Yes



Conditions of most latrines

**Unknown
Not reported**

Evidence of open defecation

No

Hygiene promotion campaign

No



Access to food

Yes offsite

Frequency of food assistance

**Unknown
Not reported**

Market access (food)

Yes



Separate male / female latrines

**Unknown
Not reported**

Toilets / bathrooms lock from inside

**Unknown
Not reported**

Lighting around all toilets / bathrooms

**Unknown
Not reported**



Access to health facility

Yes

Distance from health facility

Off-site (<3 km)

Exclusion from health services

None



Security provided at location

Yes

Common conflict-related incidents

Yes

Areas avoided by women / girls

Yes



Access to primary education

No

Distance to nearest education facility

**Unknown
Not reported**

% children attending primary education

**Unknown
Not reported**

*The share of collapsed and in danger of collapse shelters in the figure above refers to IDP/returnee shelters only.

WASH

| | |
|--|--------------------------------|
| Connections to functioning pipelines: | No |
| Main water purification method: | None |
| Main water source for cooking / washing: | Unprotected well |
| Main water source for drinking: | Unprotected well |
| No. functioning boreholes: | 1 |
| | Non-functioning: 0 |
| Complaints about drinking water quality: | Yes |
| Main problem with water: | Insufficient amount |
| Type of toilet: | Open defecation |
| | No. garbage disposal points: 0 |
| Main garbage disposal method: | Burning |
| | Is solid waste a problem? No |

Shelter / NFIs

| | |
|---|--|
| Main shelter type: | Tukul |
| Shelter materials available in nature: | Poles, Rope, Grass |
| Shelter mat. available from local market: | Poles, Rope, Grass |
| Three most needed NFIs: | Emergency shelter kits, Kitchen sets, Bedding sets |

Food

| | |
|--|---------------------------------|
| Groups struggling most with food access: | IDPs, Returnees, Host community |
| Main source of food: | Cultivation/Sale of livestock |
| Reason for lack of market access: | NA |

Maruko Centre



Location SSID: ssid_SS1002_0013

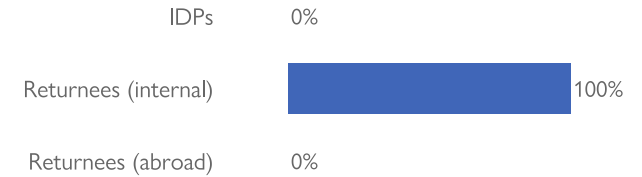
Postcode: SS100204

Accessibility: Accessible by foot

Community Leader: Yes

Registration: No

Who is being registered: NA



No. IDPs: 0

Households: 0

Reason for displacement: NA

Origin of largest IDP group:

NA, NA

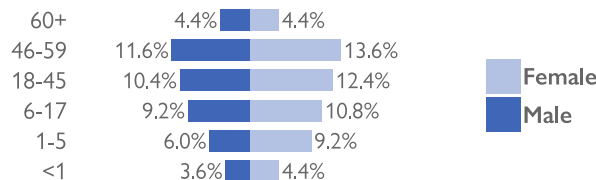
Origin of 2nd largest IDP group:

NA, NA

No. returnees: 250

Households: 50

Reason for displacement: Conflict



Mobility (IDPs)

Date of arrival of first IDP group: NA

Date of arrival of last IDP group: NA

Have the IDPs been displaced previously? No

Three main reasons preventing the majority of IDPs from returning:

Lack of food, House damaged/destroyed, Lack of safety

Mobility (returnees)

Date of return of first returnee group: 2016-06-04

Date of return of last returnee group: 2018-12-17

Are there people displaced from this village / neighbourhood who have not returned yet? Yes

Special needs

No. pregnant women: 11

No. breastfeeding mothers: 48

Total number of individuals with special needs: 128

Special needs include pregnant and breastfeeding women, separated, orphaned and unaccompanied children, persons with mental or physical disabilities, persons with chronic diseases or serious medical conditions and old people without caregivers.

Protection

Main security provider in the village / neighbourhood: Community Leaders

Health

Most common concern: Cough

Main provider: Government

Education

Type of facility: Temporary Learning Spaces

Availability of learning supplies: No

Availability of teachers: Yes



Distance from main water source

>20 min walking

Water fit for human drinking

Yes

People feel safe collecting water

No



% collapsed or in danger of shelters*

0-10%

Average occupants

5-6

Market access (NFIs)

Yes



Conditions of most latrines

**Unknown
Not reported**

Evidence of open defecation

Yes

Hygiene promotion campaign

No



Access to food

Yes onsite

Frequency of food assistance

**Unknown
Not reported**

Market access (food)

No



Separate male / female latrines

**Unknown
Not reported**

Toilets / bathrooms lock from inside

**Unknown
Not reported**

Lighting around all toilets / bathrooms

**Unknown
Not reported**



Access to health facility

Yes

Distance from health facility

On-site (>3 km)

Exclusion from health services

None



Security provided at location

Yes

Common conflict-related incidents

Yes

Areas avoided by women / girls

Yes



Access to primary education

Yes

Distance to nearest education facility

3-5 km

% children attending primary education

<25%

*The share of collapsed and in danger of collapse shelters in the figure above refers to IDP/returnee shelters only.

WASH

| | |
|--|---------------------|
| Connections to functioning pipelines: | Yes |
| Main water purification method: | None |
| Main water source for cooking / washing: | Unprotected well |
| Main water source for drinking: | Unprotected well |
| No. functioning boreholes: | 2 |
| No. non-functioning boreholes: | 0 |
| Complaints about drinking water quality: | Yes |
| Main problem with water: | Insufficient amount |
| Type of toilet: | Open defecation |
| No. garbage disposal points: | 0 |
| Main garbage disposal method: | Burning |
| Is solid waste a problem? | Yes |

Shelter / NFIs

| | |
|---|--|
| Main shelter type: | Tukul |
| Shelter materials available in nature: | Bamboo, Rope, Grass |
| Shelter mat. available from local market: | Bamboo, Rope, Grass |
| Three most needed NFIs: | Emergency shelter kits, Kitchen sets, Bedding sets |

Food

| | |
|--|-------------------------------|
| Groups struggling most with food access: | Returnees, Host community |
| Main source of food: | Cultivation/Sale of livestock |
| Reason for lack of market access: | Due to Conflict |

Baamani



Location SSID: ssid_SS1002_0001

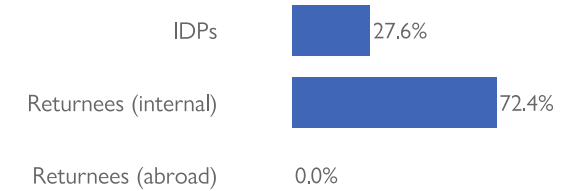
Postcode: SS100205

Accessibility: Accessible by car

Community Leader: Yes

Registration: No

Who is being registered: NA



No. IDPs: 120

Households: 24

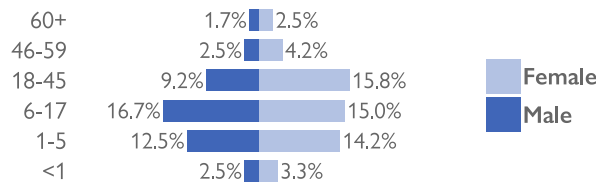
Reason for displacement: Conflict

Origin of largest IDP group:

Western Equatoria, Maridi

Origin of 2nd largest IDP group:

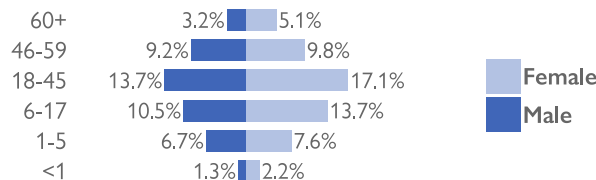
Western Equatoria, Yambio



No. returnees: 315

Households: 63

Reason for displacement: Conflict



Mobility (IDPs)

Date of arrival of first IDP group: 2016-09-28

Date of arrival of last IDP group: 2017-07-15

Have the IDPs been displaced previously? Yes

Three main reasons preventing the majority of IDPs from returning:

Accessibility, House damaged/destroyed, No livelihood

Mobility (returnees)

Date of return of first returnee group: 2016-08-28

Date of return of last returnee group: 2018-10-05

Are there people displaced from this village / neighbourhood who have not returned yet? Yes

Special needs

No. pregnant women: 21

No. breastfeeding mothers: 18

Total number of individuals with special needs: 238

Special needs include pregnant and breastfeeding women, separated, orphaned and unaccompanied children, persons with mental or physical disabilities, persons with chronic diseases or serious medical conditions and old people without caregivers.

Protection

Main security provider in the village / neighbourhood: Community Leaders

Health

Most common concern: Diarrhea

Main provider: Government

Education

Type of facility: Temporary Learning Spaces

Availability of learning supplies: No

Availability of teachers: No



Distance from main water source

>20 min walking

Water fit for human drinking

No

People feel safe collecting water

Yes



% collapsed or in danger of shelters*

25-50%

Average occupants

5-6

Market access (NFIs)

No



Conditions of most latrines

**Unknown
Not reported**

Evidence of open defecation

No

Hygiene promotion campaign

No



Access to food

No

Frequency of food assistance

**Unknown
Not reported**

Market access (food)

No



Separate male / female latrines

**Unknown
Not reported**

Toilets / bathrooms lock from inside

No

Lighting around all toilets / bathrooms

No



Access to health facility

Yes

Distance from health facility

On-site (<3 km)

Exclusion from health services

None



Security provided at location

Yes

Common conflict-related incidents

Yes

Areas avoided by women / girls

No



Access to primary education

Yes

Distance to nearest education facility

<1 km

% children attending primary education

51-75%

*The share of collapsed and in danger of collapse shelters in the figure above refers to IDP/returnee shelters only.

WASH

Connections to functioning pipelines: No

Main water purification method: None

Main water source for cooking / washing: Hand Pumps

Main water source for drinking: Hand Pumps

No. functioning boreholes: 2 Non-functioning: 0

Complaints about drinking water quality: Yes

Main problem with water: Insufficient amount

Type of toilet: Individual toilets No. garbage disposal points: 0

Main garbage disposal method: Burning Is solid waste a problem? Yes

Shelter / NFIs

Main shelter type: Tukul

Shelter materials available in nature: Poles, Rope, Grass

Shelter mat. available from local market: Poles, Rope, Grass

Three most needed NFIs:

Emergency shelter kits, Kitchen sets, Bedding sets

Food

Groups struggling most with food access: NA

Main source of food: Cultivation/Sale of livestock

Reason for lack of market access: Distance

Gbuom (Iggi)



Location SSID: ssid_SS1002_0003

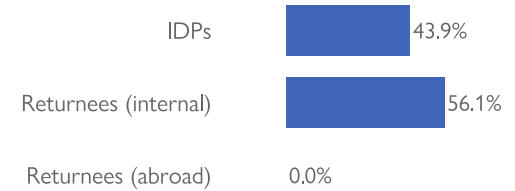
Postcode: SS100205

Accessibility: Accessible by car

Community Leader: Yes

Registration: No

Who is being registered: NA



No. IDPs: 227

Households: 45

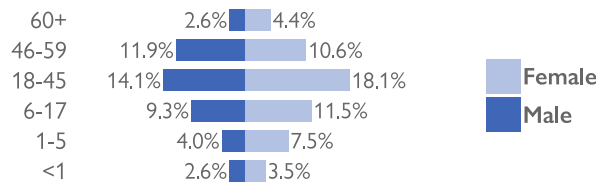
Reason for displacement: Conflict

Origin of largest IDP group:

Western Equatoria, Maridi

Origin of 2nd largest IDP group:

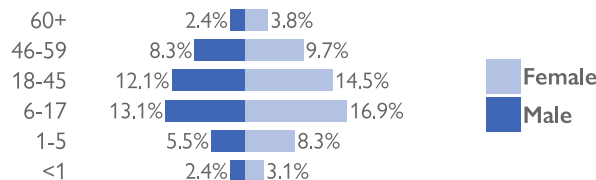
Western Equatoria, Yambio



No. returnees: 290

Households: 58

Reason for displacement: Conflict



Mobility (IDPs)

Date of arrival of first IDP group: 2015-10-20

Date of arrival of last IDP group: 2018-01-10

Have the IDPs been displaced previously? Yes

Three main reasons preventing the majority of IDPs from returning:

Accessibility, House damaged/destroyed, Lack of safety

Mobility (returnees)

Date of return of first returnee group: 2016-09-12

Date of return of last returnee group: 2018-03-02

Are there people displaced from this village / neighbourhood who have not returned yet? Yes

Special needs

No. pregnant women: 23

No. breastfeeding mothers: 30

Total number of individuals with special needs: 169

Special needs include pregnant and breastfeeding women, separated, orphaned and unaccompanied children, persons with mental or physical disabilities, persons with chronic diseases or serious medical conditions and old people without caregivers.

Protection

Main security provider in the village / neighbourhood: Military

Health

Most common concern: Skin disease

Main provider: NA

Education

Type of facility: NA

Availability of learning supplies: NA

Availability of teachers: NA



Distance from main water source

>20 min walking

Water fit for human drinking

No

People feel safe collecting water

Yes



Conditions of most latrines

Not so good

Evidence of open defecation

Yes

Hygiene promotion campaign

No



Separate male / female latrines

No

Toilets / bathrooms lock from inside

No

Lighting around all toilets / bathrooms

No



Security provided at location

Yes

Common conflict-related incidents

Yes

Areas avoided by women / girls

No



% collapsed or in danger of shelters*

0-10%

Average occupants

5-6

Market access (NFIs)

No



Access to food

No

Frequency of food assistance

**Unknown
Not reported**

Market access (food)

No



Access to health facility

No

Distance from health facility

**Unknown
Not reported**

Exclusion from health services

**Unknown
Not reported**



Access to primary education

No

Distance to nearest education facility

**Unknown
Not reported**

% children attending primary education

**Unknown
Not reported**

*The share of collapsed and in danger of collapse shelters in the figure above refers to IDP/returnee shelters only.

WASH

| | |
|--|---------------------|
| Connections to functioning pipelines: | No |
| Main water purification method: | None |
| Main water source for cooking / washing: | Unprotected well |
| Main water source for drinking: | Unprotected well |
| No. functioning boreholes: | 2 |
| Non-functioning: | 0 |
| Complaints about drinking water quality: | Yes |
| Main problem with water: | Insufficient amount |
| Type of toilet: | Latrines |
| No. garbage disposal points: | 0 |
| Main garbage disposal method: | Burning |
| Is solid waste a problem? | Yes |

Shelter / NFIs

| | |
|---|--|
| Main shelter type: | Tukul |
| Shelter materials available in nature: | Poles, Rope, Grass |
| Shelter mat. available from local market: | Poles, Rope, Grass |
| Three most needed NFIs: | Emergency shelter kits, Kitchen sets, Bedding sets |

Food

| | |
|--|-------------------------------|
| Groups struggling most with food access: | NA |
| Main source of food: | Cultivation/Sale of livestock |
| Reason for lack of market access: | Distance |

Nabanga



Location SSID: ssid_SS1002_0008

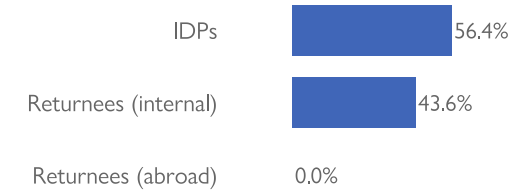
Postcode: SS100205

Accessibility: Accessible by foot

Community Leader: Yes

Registration: No

Who is being registered: NA



No. IDPs: 595

Households: 119

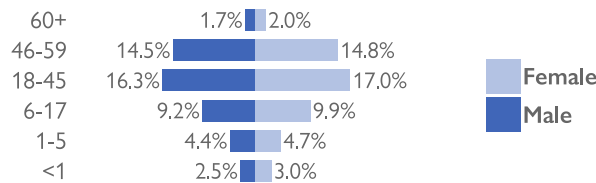
Reason for displacement: Conflict

Origin of largest IDP group:

Western Equatoria, Yambio

Origin of 2nd largest IDP group:

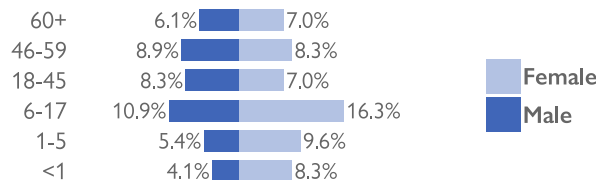
Western Equatoria, Mundri West



No. returnees: 460

Households: 90

Reason for displacement: Conflict



Mobility (IDPs)

Date of arrival of first IDP group: 2015-11-23

Date of arrival of last IDP group: 2017-01-13

Have the IDPs been displaced previously? Yes

Three main reasons preventing the majority of IDPs from returning:

Accessibility, House damaged/destroyed, No livelihood

Mobility (returnees)

Date of return of first returnee group: 2016-04-21

Date of return of last returnee group: 2017-08-13

Are there people displaced from this village / neighbourhood who have not returned yet? Yes

Special needs

No. pregnant women: 30

No. breastfeeding mothers: 28

Total number of individuals with special needs: 272

Special needs include pregnant and breastfeeding women, separated, orphaned and unaccompanied children, persons with mental or physical disabilities, persons with chronic diseases or serious medical conditions and old people without caregivers.

Protection

Main security provider in the village / neighbourhood: Community Leaders

Health

Most common concern: Cough

Main provider: Government

Education

Type of facility: Formal Primary Education

Availability of learning supplies: Yes

Availability of teachers: Yes



Distance from main water source

>20 min walking

Water fit for human drinking

No

People feel safe collecting water

Yes



% collapsed or in danger of shelters*

0-10%

Average occupants

5-6

Market access (NFIs)

No



Conditions of most latrines

Not so good

Evidence of open defecation

Yes

Hygiene promotion campaign

Yes



Access to food

No

Frequency of food assistance

**Unknown
Not reported**

Market access (food)

Yes



Separate male / female latrines

No

Toilets / bathrooms lock from inside

No

Lighting around all toilets / bathrooms

No



Access to health facility

Yes

Distance from health facility

On-site (>3 km)

Exclusion from health services

None



Security provided at location

Yes

Common conflict-related incidents

Yes

Areas avoided by women / girls

Yes



Access to primary education

Yes

Distance to nearest education facility

6-10 km

% children attending primary education

51-75%

*The share of collapsed and in danger of collapse shelters in the figure above refers to IDP/returnee shelters only.

WASH

Connections to functioning pipelines: No

Main water purification method: None

Main water source for cooking / washing: Hand Pumps

Main water source for drinking: Hand Pumps

No. functioning boreholes: 1

Non-functioning: 5

Complaints about drinking water quality: Yes

Main problem with water: Insufficient amount

Type of toilet: Latrines

No. garbage disposal points: 1

Main garbage disposal method: Burning

Is solid waste a problem? No

Shelter / NFIs

Main shelter type: Tukul

Shelter materials available in nature: Poles, Rope, Grass

Shelter mat. available from local market: Poles, Rope, Grass

Three most needed NFIs:

Kitchen sets, Bedding sets, Hygiene kits

Food

Groups struggling most with food access: NA

Main source of food: Cultivation/Sale of livestock

Reason for lack of market access: NA

Debere



Location SSID: ssid_SS1003_0004

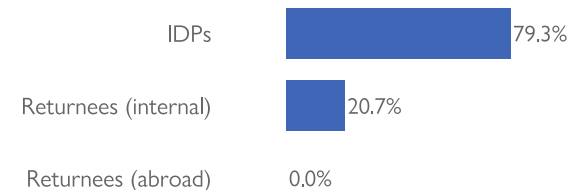
Postcode: SS100301

Accessibility: Accessible by other means of transport

Community Leader: Yes

Registration: No

Who is being registered: NA



No. IDPs: 480

Households: 96

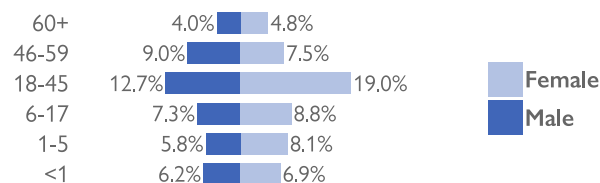
Reason for displacement: Conflict

Origin of largest IDP group:

Western Equatoria, Maridi

Origin of 2nd largest IDP group:

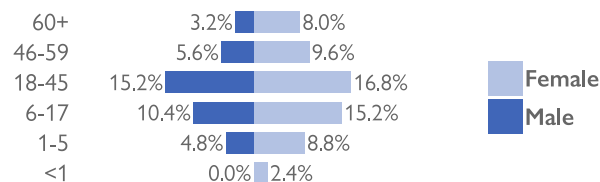
Western Equatoria, Maridi



No. returnees: 125

Households: 25

Reason for displacement: Conflict



Mobility (IDPs)

Date of arrival of first IDP group: 2014-01-02

Date of arrival of last IDP group: 2016-02-24

Have the IDPs been displaced previously? Yes

Three main reasons preventing the majority of IDPs from returning:

Lack of food, House damaged/destroyed, Lack of safety

Mobility (returnees)

Date of return of first returnee group: 2015-11-12

Date of return of last returnee group: 2017-01-13

Are there people displaced from this village / neighbourhood who have not returned yet? Yes

Special needs

No. pregnant women: 49

No. breastfeeding mothers: 53

Total number of individuals with special needs: 313

Special needs include pregnant and breastfeeding women, separated, orphaned and unaccompanied children, persons with mental or physical disabilities, persons with chronic diseases or serious medical conditions and old people without caregivers.

Protection

Main security provider in the village / neighbourhood: Community Leaders

Health

Most common concern: Malaria

Main provider: Government

Education

Type of facility: Temporary Learning Spaces

Availability of learning supplies: Yes

Availability of teachers: Yes



Distance from main water source

<20 min walking

Water fit for human drinking

No

People feel safe collecting water

Yes



% collapsed or in danger of shelters*

>75%

Average occupants

1-4

Market access (NFIs)

No



Conditions of most latrines

**Unknown
Not reported**

Evidence of open defecation

Yes

Hygiene promotion campaign

No



Access to food

Yes onsite

Frequency of food assistance

**Unknown
Not reported**

Market access (food)

Yes



Separate male / female latrines

**Unknown
Not reported**

Toilets / bathrooms lock from inside

**Unknown
Not reported**

Lighting around all toilets / bathrooms

**Unknown
Not reported**



Access to health facility

Yes

Distance from health facility

On-site (>3 km)

Exclusion from health services

None



Security provided at location

Yes

Common conflict-related incidents

No

Areas avoided by women / girls

No



Access to primary education

Yes

Distance to nearest education facility

3-5 km

% children attending primary education

25-50%

*The share of collapsed and in danger of collapse shelters in the figure above refers to IDP/returnee shelters only.

WASH

| | |
|--|--------------------------------|
| Connections to functioning pipelines: | No |
| Main water purification method: | None |
| Main water source for cooking / washing: | Hand Pumps |
| Main water source for drinking: | Hand Pumps |
| No. functioning boreholes: | 4 |
| | Non-functioning: 6 |
| Complaints about drinking water quality: | Yes |
| Main problem with water: | Insufficient amount |
| Type of toilet: | Open defecation |
| | No. garbage disposal points: 0 |
| Main garbage disposal method: | Burning |
| | Is solid waste a problem? No |

Shelter / NFIs

| | |
|---|--------------------------------------|
| Main shelter type: | Tukul |
| Shelter materials available in nature: | Poles, Rope, Grass |
| Shelter mat. available from local market: | Poles, Rope, Grass |
| Three most needed NFIs: | Emergency shelter kits, Kitchen sets |

Food

| | |
|--|------------------------------|
| Groups struggling most with food access: | IDPs, Returnees |
| Main source of food: | Bought with cash from market |
| Reason for lack of market access: | NA |

Kozi



Location SSID: ssid_SS1003_0009

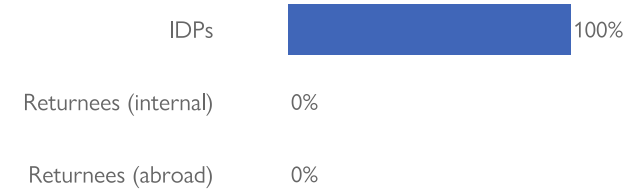
Postcode: SS100301

Accessibility: Accessible by other means of transport

Community Leader: Yes

Registration: No

Who is being registered: NA



No. IDPs: 413

Households: 82

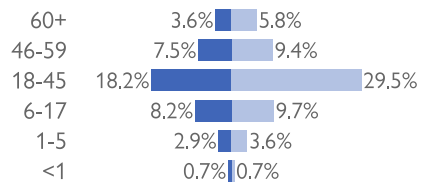
Reason for displacement: Conflict

Origin of largest IDP group:

Western Equatoria, Maridi

Origin of 2nd largest IDP group:

Western Equatoria, Maridi



Female
Male

No. returnees: 0

Households: 0

Reason for displacement: NA

Mobility (IDPs)

Date of arrival of first IDP group: 2013-05-30

Date of arrival of last IDP group: 2016-07-18

Have the IDPs been displaced previously? No

Three main reasons preventing the majority of IDPs from returning:

Lack of food, House damaged/destroyed, Lack of safety

Mobility (returnees)

Date of return of first returnee group: NA

Date of return of last returnee group: NA

Are there people displaced from this village / neighbourhood who have not returned yet? No

Special needs

No. pregnant women: 49

No. breastfeeding mothers: 42

Total number of individuals with special needs: 286

Special needs include pregnant and breastfeeding women, separated, orphaned and unaccompanied children, persons with mental or physical disabilities, persons with chronic diseases or serious medical conditions and old people without caregivers.

Protection

Main security provider in the village / neighbourhood: Community Leaders

Health

Most common concern: Malaria

Main provider: Government

Education

Type of facility: Temporary Learning Spaces

Availability of learning supplies: No

Availability of teachers: No



Distance from main water source

<20 min walking

Water fit for human drinking

No

People feel safe collecting water

Yes



Conditions of most latrines

**Unknown
Not reported**

Evidence of open defecation

Yes

Hygiene promotion campaign

No



Separate male / female latrines

**Unknown
Not reported**

Toilets / bathrooms lock from inside

**Unknown
Not reported**

Lighting around all toilets / bathrooms

**Unknown
Not reported**



Security provided at location

Yes

Common conflict-related incidents

No

Areas avoided by women / girls

No



% collapsed or in danger of shelters*

**Unknown
Not reported**

Average occupants

**Unknown
Not reported**

Market access (NFIs)

Yes



Access to food

Yes onsite

Frequency of food assistance

**Unknown
Not reported**

Market access (food)

Yes



Access to health facility

Yes

Distance from health facility

On-site (>3 km)

Exclusion from health services

None



Access to primary education

Yes

Distance to nearest education facility

3-5 km

% children attending primary education

25-50%

*The share of collapsed and in danger of collapse shelters in the figure above refers to IDP/returnee shelters only.

WASH

Connections to functioning pipelines: No

Main water purification method: Unknown

Main water source for cooking / washing: Hand Pumps

Main water source for drinking: Hand Pumps

No. functioning boreholes: 4 Non-functioning: 1

Complaints about drinking water quality: Yes

Main problem with water: Insufficient amount

Type of toilet: Open defecation No. garbage disposal points: 0

Main garbage disposal method: Burning Is solid waste a problem? No

Shelter / NFIs

Main shelter type: Tukul

Shelter materials available in nature: Poles, Rope, Grass

Shelter mat. available from local market: Poles, Rope, Grass

Three most needed NFIs:

Hygiene kits, Mosquito nets

Food

Groups struggling most with food access: IDPs, Host community

Main source of food: Cultivation/Sale of livestock

Reason for lack of market access: NA

Namibia



Location SSID: ssid_SS1003_0021

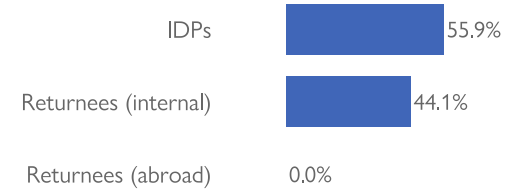
Postcode: SS100301

Accessibility: Accessible by other means of transport

Community Leader: Yes

Registration: No

Who is being registered: NA



No. IDPs: 380

Households: 76

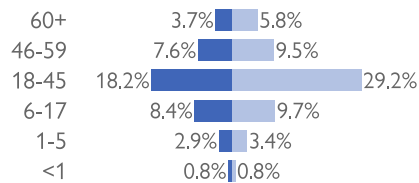
Reason for displacement: Conflict

Origin of largest IDP group:

Western Equatoria, Maridi

Origin of 2nd largest IDP group:

Western Equatoria, Maridi



Female
Male

Mobility (IDPs)

Date of arrival of first IDP group: NA

Date of arrival of last IDP group: NA

Have the IDPs been displaced previously? No

Three main reasons preventing the majority of IDPs from returning:

Lack of food, House damaged/destroyed, Lack of safety

Mobility (returnees)

Date of return of first returnee group: NA

Date of return of last returnee group: NA

Are there people displaced from this village / neighbourhood who have not returned yet? No

Special needs

No. pregnant women: 43

No. breastfeeding mothers: 36

Total number of individuals with special needs: 269

Special needs include pregnant and breastfeeding women, separated, orphaned and unaccompanied children, persons with mental or physical disabilities, persons with chronic diseases or serious medical conditions and old people without caregivers.

Protection

Main security provider in the village / neighbourhood: Community Leaders

Health

Most common concern: Malaria

Main provider: Government

Education

Type of facility: Temporary Learning Spaces

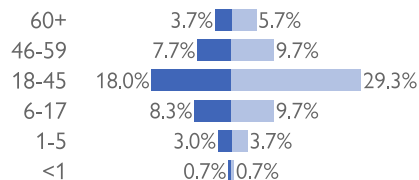
Availability of learning supplies: Yes

Availability of teachers: Yes

No. returnees: 300

Households: 60

Reason for displacement: Conflict



Female
Male



Distance from main water source

<20 min walking

Water fit for human drinking

No

People feel safe collecting water

Yes



Conditions of most latrines

**Unknown
Not reported**

Evidence of open defecation

Yes

Hygiene promotion campaign

No



Separate male / female latrines

**Unknown
Not reported**

Toilets / bathrooms lock from inside

**Unknown
Not reported**

Lighting around all toilets / bathrooms

**Unknown
Not reported**



Security provided at location

Yes

Common conflict-related incidents

No

Areas avoided by women / girls

No



% collapsed or in danger of shelters*

0-10%

Average occupants

5-6

Market access (NFIs)

No



Access to food

Yes onsite

Frequency of food assistance

**Unknown
Not reported**

Market access (food)

Yes



Access to health facility

Yes

Distance from health facility

On-site (>3 km)

Exclusion from health services

None



Access to primary education

Yes

Distance to nearest education facility

1-2 km

% children attending primary education

25-50%

*The share of collapsed and in danger of collapse shelters in the figure above refers to IDP/returnee shelters only.

WASH

Connections to functioning pipelines: No

Main water purification method: Boiling

Main water source for cooking / washing: Hand Pumps

Main water source for drinking: Hand Pumps

No. functioning boreholes: 0

Non-functioning: 0

Complaints about drinking water quality: Yes

Main problem with water: Insufficient amount

Type of toilet: Open defecation

No. garbage disposal points: 0

Main garbage disposal method: Burning

Is solid waste a problem? Yes

Shelter / NFIs

Main shelter type: Tukul

Shelter materials available in nature: Poles, Rope, Grass

Shelter mat. available from local market: Poles, Rope, Grass

Three most needed NFIs:

Emergency shelter kits, Kitchen sets, Bedding sets

Food

Groups struggling most with food access: IDPs, Returnees, Host community

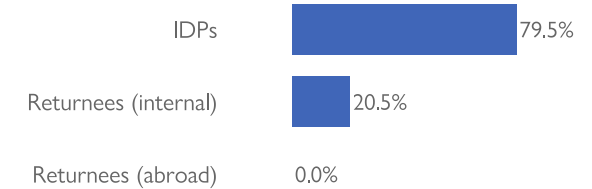
Main source of food: Bought with cash from market

Reason for lack of market access: NA

Woko



Location SSID: ssid_SS1003_0026
 Postcode: SS100301
 Accessibility: Accessible by other means of transport
 Community Leader: Yes
 Registration: No
 Who is being registered: NA



No. IDPs: 330

Households: 66

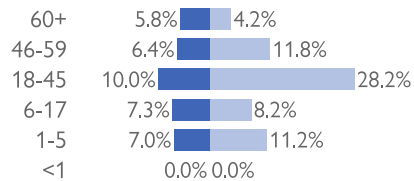
Reason for displacement: Conflict

Origin of largest IDP group:

Western Equatoria, Maridi

Origin of 2nd largest IDP group:

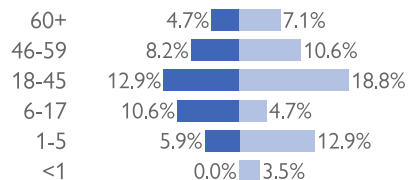
Western Equatoria, Maridi



No. returnees: 85

Households: 17

Reason for displacement: Conflict



Mobility (IDPs)

Date of arrival of first IDP group: 2013-05-30

Date of arrival of last IDP group: 2013-06-13

Have the IDPs been displaced previously? Yes

Three main reasons preventing the majority of IDPs from returning:

Lack of food, House damaged/destroyed, Lack of safety

Mobility (returnees)

Date of return of first returnee group: 2014-04-18

Date of return of last returnee group: 2014-06-21

Are there people displaced from this village / neighbourhood who have not returned yet? Yes

Special needs

No. pregnant women: 32

No. breastfeeding mothers: 11

Total number of individuals with special needs: 233

Special needs include pregnant and breastfeeding women, separated, orphaned and unaccompanied children, persons with mental or physical disabilities, persons with chronic diseases or serious medical conditions and old people without caregivers.

Protection

Main security provider in the village / neighbourhood: Community Leaders

Health

Most common concern: Malaria

Main provider: Government

Education

Type of facility: Temporary Learning Spaces

Availability of learning supplies: No

Availability of teachers: No



Distance from main water source

<20 min walking

Water fit for human drinking

No

People feel safe collecting water

Yes



% collapsed or in danger of shelters*

>75%

Average occupants

5-6

Market access (NFIs)

Yes



Conditions of most latrines

Not so good

Evidence of open defecation

No

Hygiene promotion campaign

No



Access to food

Yes onsite

Frequency of food assistance

**Unknown
Not reported**

Market access (food)

Yes



Separate male / female latrines

No

Toilets / bathrooms lock from inside

No

Lighting around all toilets / bathrooms

No



Access to health facility

Yes

Distance from health facility

On-site (>3 km)

Exclusion from health services

None



Security provided at location

Yes

Common conflict-related incidents

No

Areas avoided by women / girls

No



Access to primary education

Yes

Distance to nearest education facility

1-2 km

% children attending primary education

25-50%

*The share of collapsed and in danger of collapse shelters in the figure above refers to IDP/returnee shelters only.

WASH

Connections to functioning pipelines: No

Main water purification method: None

Main water source for cooking / washing: Hand Pumps

Main water source for drinking: Hand Pumps

No. functioning boreholes: 2 Non-functioning: 4

Complaints about drinking water quality: Yes

Main problem with water: Insufficient amount

Type of toilet: Latrines No. garbage disposal points: 0

Main garbage disposal method: Unknown Is solid waste a problem? No

Shelter / NFIs

Main shelter type: Tukul

Shelter materials available in nature: Poles, Rope, Grass

Shelter mat. available from local market: Poles, Rope, Grass

Three most needed NFIs:

Emergency shelter kits, Kitchen sets

Food

Groups struggling most with food access: IDPs, Returnees

Main source of food: Cultivation/Sale of livestock

Reason for lack of market access: NA

Bingo



Location SSID: ssid_SS1003_0002

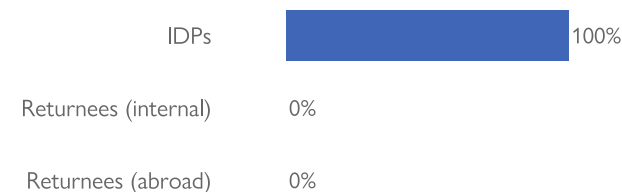
Postcode: SS100302

Accessibility: Accessible by other means of transport

Community Leader: Yes

Registration: No

Who is being registered: NA



No. IDPs: 635

Households: 127

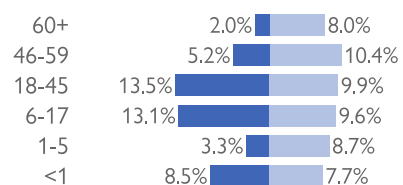
Reason for displacement: Conflict

Origin of largest IDP group:

Western Equatoria, Maridi

Origin of 2nd largest IDP group:

NA, NA



Female
Male

No. returnees: 0

Households: 0

Reason for displacement: NA

Mobility (IDPs)

Date of arrival of first IDP group: 2016-07-27

Date of arrival of last IDP group: 2016-10-11

Have the IDPs been displaced previously? No

Three main reasons preventing the majority of IDPs from returning:

Lack of food, House damaged/destroyed, Lack of safety

Mobility (returnees)

Date of return of first returnee group: NA

Date of return of last returnee group: NA

Are there people displaced from this village / neighbourhood who have not returned yet? No

Special needs

No. pregnant women: 25

No. breastfeeding mothers: 56

Total number of individuals with special needs: 517

Special needs include pregnant and breastfeeding women, separated, orphaned and unaccompanied children, persons with mental or physical disabilities, persons with chronic diseases or serious medical conditions and old people without caregivers.

Protection

Main security provider in the village / neighbourhood: Community Leaders

Health

Most common concern: Malaria

Main provider: Government

Education

Type of facility: Temporary Learning Spaces

Availability of learning supplies: Yes

Availability of teachers: Yes



Distance from main water source

>20 min walking

Water fit for human drinking

No

People feel safe collecting water

Yes



% collapsed or in danger of shelters*

10-25%

Average occupants

5-6

Market access (NFIs)

Yes



Conditions of most latrines

**Unknown
Not reported**

Evidence of open defecation

Yes

Hygiene promotion campaign

No



Access to food

Yes onsite

Frequency of food assistance

**Unknown
Not reported**

Market access (food)

Yes



Separate male / female latrines

**Unknown
Not reported**

Toilets / bathrooms lock from inside

**Unknown
Not reported**

Lighting around all toilets / bathrooms

**Unknown
Not reported**



Access to health facility

Yes

Distance from health facility

On-site (>3 km)

Exclusion from health services

None



Security provided at location

Yes

Common conflict-related incidents

No

Areas avoided by women / girls

No



Access to primary education

Yes

Distance to nearest education facility

3-5 km

% children attending primary education

25-50%

*The share of collapsed and in danger of collapse shelters in the figure above refers to IDP/returnee shelters only.

WASH

Connections to functioning pipelines: No

Main water purification method: None

Main water source for cooking / washing: Hand Pumps

Main water source for drinking: Hand Pumps

No. functioning boreholes: 2 Non-functioning: 0

Complaints about drinking water quality: Yes

Main problem with water: Insufficient amount

Type of toilet: Open defecation No. garbage disposal points: 0

Main garbage disposal method: Burning Is solid waste a problem? No

Shelter / NFIs

Main shelter type: Temporary shelter (Rakooba)

Shelter materials available in nature: Poles, Rope, Grass

Shelter mat. available from local market: Poles, Rope, Grass

Three most needed NFIs:

Emergency shelter kits, Kitchen sets, Mosquito nets

Food

Groups struggling most with food access: IDPs, Host community

Main source of food: Cultivation/Sale of livestock

Reason for lack of market access: NA

Dorolil



Location SSID: ssid_SS1003_0005

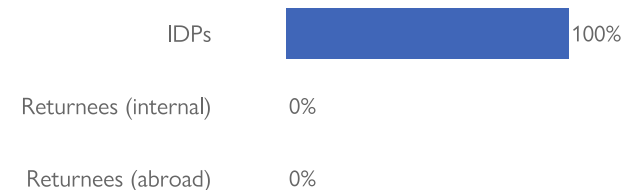
Postcode: SS100302

Accessibility: Accessible by foot

Community Leader: Yes

Registration: No

Who is being registered: NA



No. IDPs: 240

Households: 48

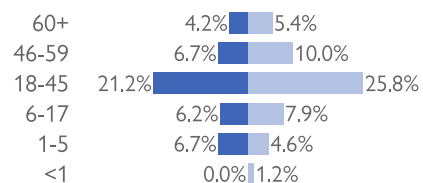
Reason for displacement: Conflict

Origin of largest IDP group:

Western Equatoria, Maridi

Origin of 2nd largest IDP group:

Western Equatoria, Maridi



No. returnees: 0

Households: 0

Reason for displacement: NA

Mobility (IDPs)

Date of arrival of first IDP group: 2016-07-12

Date of arrival of last IDP group: 2016-11-30

Have the IDPs been displaced previously? Yes

Three main reasons preventing the majority of IDPs from returning:

Lack of food, House damaged/destroyed, Lack of safety

Mobility (returnees)

Date of return of first returnee group: NA

Date of return of last returnee group: NA

Are there people displaced from this village / neighbourhood who have not returned yet? No

Special needs

No. pregnant women: 14

No. breastfeeding mothers: 36

Total number of individuals with special needs: 196

Special needs include pregnant and breastfeeding women, separated, orphaned and unaccompanied children, persons with mental or physical disabilities, persons with chronic diseases or serious medical conditions and old people without caregivers.

Protection

Main security provider in the village / neighbourhood: Community Leaders

Health

Most common concern: Malaria

Main provider: Government

Education

Type of facility: Temporary Learning Spaces

Availability of learning supplies: No

Availability of teachers: No



Distance from main water source

>20 min walking

Water fit for human drinking

No

People feel safe collecting water

No



% collapsed or in danger of shelters*

**Unknown
Not reported**

Average occupants

**Unknown
Not reported**

Market access (NFIs)

No



Conditions of most latrines

**Unknown
Not reported**

Evidence of open defecation

Yes

Hygiene promotion campaign

No



Access to food

Yes onsite

Frequency of food assistance

**Unknown
Not reported**

Market access (food)

Yes



Separate male / female latrines

**Unknown
Not reported**

Toilets / bathrooms lock from inside

**Unknown
Not reported**

Lighting around all toilets / bathrooms

**Unknown
Not reported**



Access to health facility

Yes

Distance from health facility

Off-site (<3 km)

Exclusion from health services

None



Security provided at location

Yes

Common conflict-related incidents

No

Areas avoided by women / girls

No



Access to primary education

Yes

Distance to nearest education facility

3-5 km

% children attending primary education

25-50%

*The share of collapsed and in danger of collapse shelters in the figure above refers to IDP/returnee shelters only.

WASH

| | |
|--|--------------------------------|
| Connections to functioning pipelines: | No |
| Main water purification method: | Boiling |
| Main water source for cooking / washing: | Protected well |
| Main water source for drinking: | Unprotected well |
| No. functioning boreholes: | 0 |
| | Non-functioning: 0 |
| Complaints about drinking water quality: | Yes |
| Main problem with water: | Too far |
| Type of toilet: | Open defecation |
| | No. garbage disposal points: 0 |
| Main garbage disposal method: | Burning |
| | Is solid waste a problem? No |

Shelter / NFIs

| | |
|---|---|
| Main shelter type: | Tukul |
| Shelter materials available in nature: | Poles, Rope, Grass |
| Shelter mat. available from local market: | Poles, Rope, Grass |
| Three most needed NFIs: | Emergency shelter kits, Kitchen sets, Mosquito nets |

Food

| | |
|--|-------------------------------|
| Groups struggling most with food access: | IDPs, Host community |
| Main source of food: | Cultivation/Sale of livestock |
| Reason for lack of market access: | NA |

Wele



Location SSID: ssid_SS1003_0025

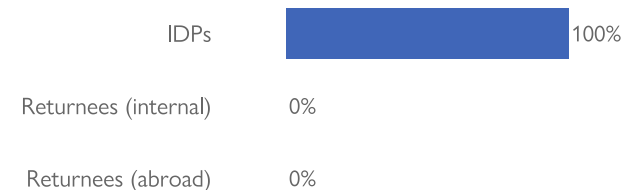
Postcode: SS100302

Accessibility: Accessible by other means of transport

Community Leader: Yes

Registration: No

Who is being registered: NA



No. IDPs: 295

Households: 59

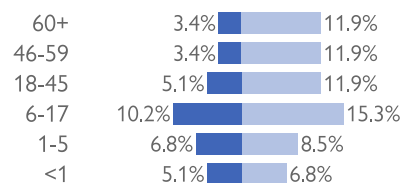
Reason for displacement: Conflict

Origin of largest IDP group:

Western Equatoria, Maridi

Origin of 2nd largest IDP group:

NA, NA



Female
Male

No. returnees: 0

Households: 0

Reason for displacement: NA

Mobility (IDPs)

Date of arrival of first IDP group: 2015-07-04

Date of arrival of last IDP group: 2016-08-13

Have the IDPs been displaced previously? No

Three main reasons preventing the majority of IDPs from returning:

Lack of food, House damaged/destroyed, Lack of safety

Mobility (returnees)

Date of return of first returnee group: NA

Date of return of last returnee group: NA

Are there people displaced from this village / neighbourhood who have not returned yet? Yes

Special needs

No. pregnant women: 43

No. breastfeeding mothers: 26

Total number of individuals with special needs: 243

Special needs include pregnant and breastfeeding women, separated, orphaned and unaccompanied children, persons with mental or physical disabilities, persons with chronic diseases or serious medical conditions and old people without caregivers.

Protection

Main security provider in the village / neighbourhood: Community Leaders

Health

Most common concern: Malaria

Main provider: Government

Education

Type of facility: Temporary Learning Spaces

Availability of learning supplies: No

Availability of teachers: Yes



Distance from main water source

<20 min walking

Water fit for human drinking

No

People feel safe collecting water

Yes



% collapsed or in danger of shelters*

25-50%

Average occupants

5-6

Market access (NFIs)

Yes



Conditions of most latrines

**Unknown
Not reported**

Evidence of open defecation

Yes

Hygiene promotion campaign

No



Access to food

Yes onsite

Frequency of food assistance

**Unknown
Not reported**

Market access (food)

Yes



Separate male / female latrines

**Unknown
Not reported**

Toilets / bathrooms lock from inside

**Unknown
Not reported**

Lighting around all toilets / bathrooms

**Unknown
Not reported**



Access to health facility

Yes

Distance from health facility

On-site (>3 km)

Exclusion from health services

None



Security provided at location

Yes

Common conflict-related incidents

No

Areas avoided by women / girls

No



Access to primary education

Yes

Distance to nearest education facility

1-2 km

% children attending primary education

25-50%

*The share of collapsed and in danger of collapse shelters in the figure above refers to IDP/returnee shelters only.

WASH

Connections to functioning pipelines: No

Main water purification method: None

Main water source for cooking / washing: Hand Pumps

Main water source for drinking: Hand Pumps

No. functioning boreholes: 4

Non-functioning: 9

Complaints about drinking water quality: Yes

Main problem with water: Insufficient amount

Type of toilet: Open defecation

No. garbage disposal points: 0

Main garbage disposal method: Burning

Is solid waste a problem? No

Shelter / NFIs

Main shelter type: Temporary shelter (Rakooba)

Shelter materials available in nature: Poles, Rope, Grass

Shelter mat. available from local market: Poles, Rope, Grass

Three most needed NFIs:

Emergency shelter kits, Kitchen sets, Mosquito nets

Food

Groups struggling most with food access: IDPs

Main source of food: Bought with cash from market

Reason for lack of market access: NA

Eyira



Location SSID: ssid_SS1003_0007

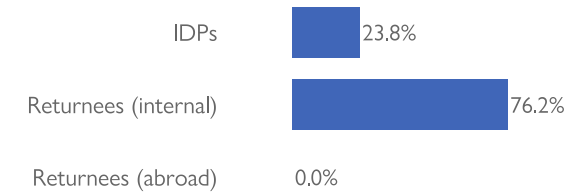
Postcode: SS100303

Accessibility: Accessible by other means of transport

Community Leader: Yes

Registration: No

Who is being registered: NA



No. IDPs: 148

Households: 29

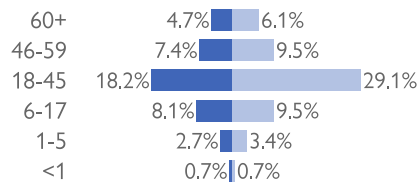
Reason for displacement: Conflict

Origin of largest IDP group:

Western Equatoria, Maridi

Origin of 2nd largest IDP group:

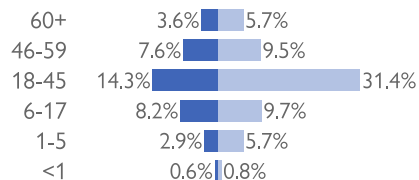
NA, NA



No. returnees: 475

Households: 95

Reason for displacement: Conflict



Mobility (IDPs)

Date of arrival of first IDP group: 2013-12-11

Date of arrival of last IDP group: 2014-06-12

Have the IDPs been displaced previously? Yes

Three main reasons preventing the majority of IDPs from returning:

Lack of food, House damaged/destroyed, Lack of safety

Mobility (returnees)

Date of return of first returnee group: 2014-04-18

Date of return of last returnee group: 2014-11-05

Are there people displaced from this village / neighbourhood who have not returned yet? Yes

Special needs

No. pregnant women: 32

No. breastfeeding mothers: 48

Total number of individuals with special needs: 540

Special needs include pregnant and breastfeeding women, separated, orphaned and unaccompanied children, persons with mental or physical disabilities, persons with chronic diseases or serious medical conditions and old people without caregivers.

Protection

Main security provider in the village / neighbourhood: Community Leaders

Health

Most common concern: Malaria

Main provider: Government

Education

Type of facility: Formal Primary Education

Availability of learning supplies: No

Availability of teachers: Yes



Distance from main water source

>20 min walking

Water fit for human drinking

No

People feel safe collecting water

Yes



% collapsed or in danger of shelters*

>75%

Average occupants

5-6

Market access (NFIs)

Yes



Conditions of most latrines

**Unknown
Not reported**

Evidence of open defecation

Yes

Hygiene promotion campaign

No



Access to food

Yes onsite

Frequency of food assistance

**Unknown
Not reported**

Market access (food)

Yes



Separate male / female latrines

**Unknown
Not reported**

Toilets / bathrooms lock from inside

No

Lighting around all toilets / bathrooms

No



Access to health facility

Yes

Distance from health facility

On-site (>3 km)

Exclusion from health services

Returns



Security provided at location

Yes

Common conflict-related incidents

No

Areas avoided by women / girls

No



Access to primary education

Yes

Distance to nearest education facility

1-2 km

% children attending primary education

25-50%

*The share of collapsed and in danger of collapse shelters in the figure above refers to IDP/returnee shelters only.

WASH

Connections to functioning pipelines: No

Main water purification method: None

Main water source for cooking / washing: Hand Pumps

Main water source for drinking: Hand Pumps

No. functioning boreholes: 3

Non-functioning: 5

Complaints about drinking water quality: Yes

Main problem with water: Insufficient amount

Type of toilet: Individual toilets

No. garbage disposal points: 0

Main garbage disposal method: Burning

Is solid waste a problem? Yes

Shelter / NFIs

Main shelter type: Tukul

Shelter materials available in nature: Poles, Rope, Grass

Shelter mat. available from local market: Poles, Rope, Grass

Three most needed NFIs:

Emergency shelter kits, Kitchen sets

Food

Groups struggling most with food access: IDPs, Host community

Main source of food: Cultivation/Sale of livestock

Reason for lack of market access: NA

Lungbolo



Location SSID: ssid_SS1003_0012

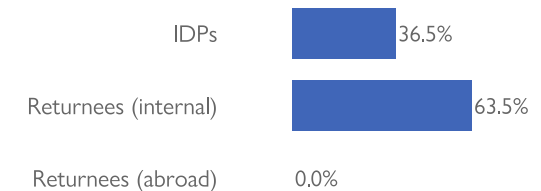
Postcode: SS100303

Accessibility: Accessible by other means of transport

Community Leader: Yes

Registration: No

Who is being registered: NA



No. IDPs: 156

Households: 31

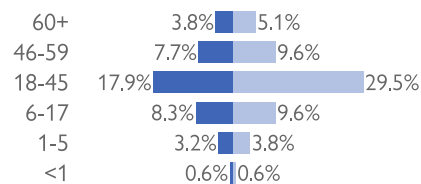
Reason for displacement: Conflict

Origin of largest IDP group:

Western Equatoria, Maridi

Origin of 2nd largest IDP group:

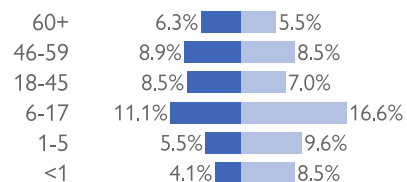
Western Equatoria, Maridi



No. returnees: 271

Households: 54

Reason for displacement: Conflict



Mobility (IDPs)

Date of arrival of first IDP group: 2014-10-18

Date of arrival of last IDP group: 2016-12-19

Have the IDPs been displaced previously? Yes

Three main reasons preventing the majority of IDPs from returning:

Accessibility

Mobility (returnees)

Date of return of first returnee group: 2017-05-21

Date of return of last returnee group: 2018-02-18

Are there people displaced from this village / neighbourhood who have not returned yet? Yes

Special needs

No. pregnant women: 25

No. breastfeeding mothers: 45

Total number of individuals with special needs: 202

Special needs include pregnant and breastfeeding women, separated, orphaned and unaccompanied children, persons with mental or physical disabilities, persons with chronic diseases or serious medical conditions and old people without caregivers.

Protection

Main security provider in the village / neighbourhood: Community Leaders

Health

Most common concern: Malaria

Main provider: Government

Education

Type of facility: Temporary Learning Spaces

Availability of learning supplies: Yes

Availability of teachers: Yes



Distance from main water source

<20 min walking

Water fit for human drinking

No

People feel safe collecting water

Yes



% collapsed or in danger of shelters*

>75%

Average occupants

1-4

Market access (NFIs)

Yes



Conditions of most latrines

Not so good

Evidence of open defecation

No

Hygiene promotion campaign

No



Access to food

Yes onsite

Frequency of food assistance

**Unknown
Not reported**

Market access (food)

Yes



Separate male / female latrines

No

Toilets / bathrooms lock from inside

No

Lighting around all toilets / bathrooms

No



Access to health facility

Yes

Distance from health facility

On-site (>3 km)

Exclusion from health services

Returnees Host Community



Security provided at location

Yes

Common conflict-related incidents

Yes

Areas avoided by women / girls

No



Access to primary education

Yes

Distance to nearest education facility

3-5 km

% children attending primary education

25-50%

*The share of collapsed and in danger of collapse shelters in the figure above refers to IDP/returnee shelters only.

WASH

Connections to functioning pipelines: No

Main water purification method: None

Main water source for cooking / washing: Hand Pumps

Main water source for drinking: Hand Pumps

No. functioning boreholes: 2

Non-functioning: 4

Complaints about drinking water quality: Yes

Main problem with water: Insufficient amount

Type of toilet: Latrines

No. garbage disposal points: 0

Main garbage disposal method: Unknown

Is solid waste a problem? No

Shelter / NFIs

Main shelter type: Tukul

Shelter materials available in nature: Poles, Rope, Grass

Shelter mat. available from local market: Poles, Rope, Grass

Three most needed NFIs:

Emergency shelter kits, Kitchen sets

Food

Groups struggling most with food access: IDPs, Returnees, Host community

Main source of food: Cultivation/Sale of livestock

Reason for lack of market access: NA

Mvelere



Location SSID: ssid_SS1003_0019

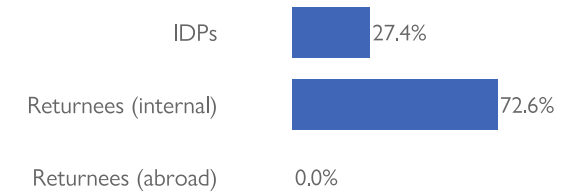
Postcode: SS100303

Accessibility: Accessible by other means of transport

Community Leader: Yes

Registration: No

Who is being registered: NA



No. IDPs: 109

Households: 21

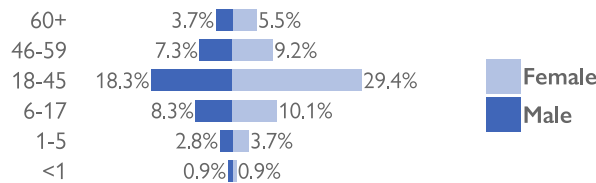
Reason for displacement: Conflict

Origin of largest IDP group:

Western Equatoria, Maridi

Origin of 2nd largest IDP group:

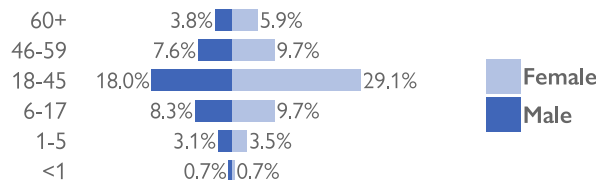
Western Equatoria, Maridi



No. returnees: 289

Households: 57

Reason for displacement: Communal Clashes



Mobility (IDPs)

Date of arrival of first IDP group: 2014-10-12

Date of arrival of last IDP group: 2016-05-14

Have the IDPs been displaced previously? Yes

Three main reasons preventing the majority of IDPs from returning:

Accessibility

Mobility (returnees)

Date of return of first returnee group: 2018-02-22

Date of return of last returnee group: 2018-05-20

Are there people displaced from this village / neighbourhood who have not returned yet? Yes

Special needs

No. pregnant women: 20

No. breastfeeding mothers: 5

Total number of individuals with special needs: 97

Special needs include pregnant and breastfeeding women, separated, orphaned and unaccompanied children, persons with mental or physical disabilities, persons with chronic diseases or serious medical conditions and old people without caregivers.

Protection

Main security provider in the village / neighbourhood: Community Leaders

Health

Most common concern: Malaria

Main provider: Government

Education

Type of facility: Temporary Learning Spaces

Availability of learning supplies: No

Availability of teachers: No



Distance from main water source

>20 min walking

Water fit for human drinking

Yes

People feel safe collecting water

Yes



% collapsed or in danger of shelters*

**Unknown
Not reported**

Average occupants

**Unknown
Not reported**

Market access (NFIs)

Yes



Conditions of most latrines

Good / Hygienic

Evidence of open defecation

No

Hygiene promotion campaign

Yes



Access to food

Yes onsite

Frequency of food assistance

**Unknown
Not reported**

Market access (food)

No



Separate male / female latrines

No

Toilets / bathrooms lock from inside

No

Lighting around all toilets / bathrooms

No



Access to health facility

Yes

Distance from health facility

Off-site (<3 km)

Exclusion from health services

None



Security provided at location

Yes

Common conflict-related incidents

No

Areas avoided by women / girls

No



Access to primary education

Yes

Distance to nearest education facility

3-5 km

% children attending primary education

25-50%

*The share of collapsed and in danger of collapse shelters in the figure above refers to IDP/returnee shelters only.

WASH

Connections to functioning pipelines: No

Main water purification method: Filtering

Main water source for cooking / washing: Hand Pumps

Main water source for drinking: Hand Pumps

No. functioning boreholes: 1 Non-functioning: 4

Complaints about drinking water quality: Yes

Main problem with water: Too far

Type of toilet: Latrines No. garbage disposal points: 10

Main garbage disposal method: No waste disposal Is solid waste a problem? Yes

Shelter / NFIs

Main shelter type: Tukul

Shelter materials available in nature: Poles, Rope, Grass

Shelter mat. available from local market: Poles, Rope, Grass

Three most needed NFIs:

Hygiene kits, Mosquito nets, Child Clothing

Food

Groups struggling most with food access: IDPs, Returnees, Host community

Main source of food: Cultivation/Sale of livestock

Reason for lack of market access: Due to Conflict

Kirakpa



Location SSID: ssid_SS1003_0008

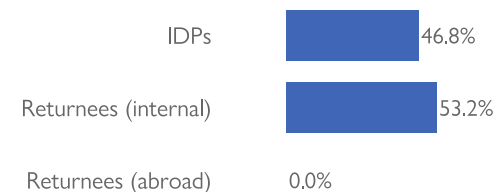
Postcode: SS100304

Accessibility: Accessible by other means of transport

Community Leader: Yes

Registration: No

Who is being registered: NA



No. IDPs: 434

Households: 86

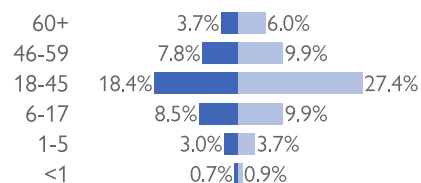
Reason for displacement: Conflict

Origin of largest IDP group:

Western Equatoria, Maridi

Origin of 2nd largest IDP group:

Western Equatoria, Maridi



Female
Male

Mobility (IDPs)

Date of arrival of first IDP group: 2016-05-19

Date of arrival of last IDP group: 2016-10-27

Have the IDPs been displaced previously? Yes

Three main reasons preventing the majority of IDPs from returning:

Lack of food, House damaged/destroyed, Lack of safety

Mobility (returnees)

Date of return of first returnee group: NA

Date of return of last returnee group: NA

Are there people displaced from this village / neighbourhood who have not returned yet? No

Special needs

No. pregnant women: 24

No. breastfeeding mothers: 42

Total number of individuals with special needs: 215

Special needs include pregnant and breastfeeding women, separated, orphaned and unaccompanied children, persons with mental or physical disabilities, persons with chronic diseases or serious medical conditions and old people without caregivers.

Protection

Main security provider in the village / neighbourhood: Community Leaders

Health

Most common concern: Malaria

Main provider: Government

Education

Type of facility: Temporary Learning Spaces

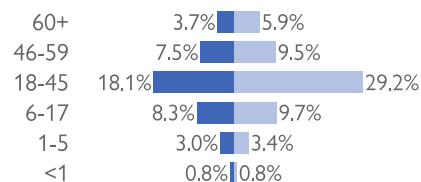
Availability of learning supplies: No

Availability of teachers: Yes

No. returnees: 493

Households: 98

Reason for displacement: Conflict



Female
Male



Distance from main water source

>20 min walking

Water fit for human drinking

No

People feel safe collecting water

Yes



% collapsed or in danger of shelters*

25-50%

Average occupants

5-6

Market access (NFIs)

Yes



Conditions of most latrines

**Unknown
Not reported**

Evidence of open defecation

Yes

Hygiene promotion campaign

No



Access to food

Yes onsite

Frequency of food assistance

**Unknown
Not reported**

Market access (food)

Yes



Separate male / female latrines

**Unknown
Not reported**

Toilets / bathrooms lock from inside

**Unknown
Not reported**

Lighting around all toilets / bathrooms

**Unknown
Not reported**



Access to health facility

Yes

Distance from health facility

On-site (>3 km)

Exclusion from health services

None



Security provided at location

Yes

Common conflict-related incidents

No

Areas avoided by women / girls

No



Access to primary education

Yes

Distance to nearest education facility

3-5 km

% children attending primary education

<25%

*The share of collapsed and in danger of collapse shelters in the figure above refers to IDP/returnee shelters only.

WASH

Connections to functioning pipelines: No

Main water purification method: None

Main water source for cooking / washing: Hand Pumps

Main water source for drinking: Hand Pumps

No. functioning boreholes: 3

Non-functioning: 5

Complaints about drinking water quality: Yes

Main problem with water: Insufficient amount

Type of toilet: Open defecation

No. garbage disposal points: 0

Main garbage disposal method: Burning

Is solid waste a problem? No

Shelter / NFIs

Main shelter type: Tukul

Shelter materials available in nature: Poles, Rope, Grass

Shelter mat. available from local market: Poles, Rope, Grass

Three most needed NFIs:

Emergency shelter kits, Kitchen sets, Mosquito nets

Food

Groups struggling most with food access: IDPs, Returnees, Host community

Main source of food: Bought with cash from market

Reason for lack of market access: NA

Mabirindi



Location SSID: ssid_SS1003_0014

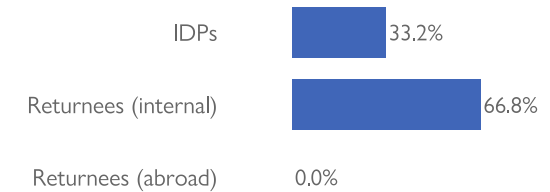
Postcode: SS100304

Accessibility: Accessible by other means of transport

Community Leader: Yes

Registration: No

Who is being registered: NA



No. IDPs: 311

Households: 62

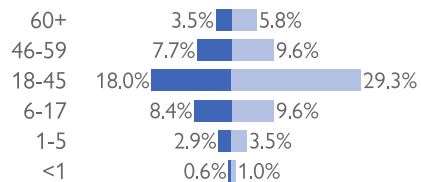
Reason for displacement: Conflict

Origin of largest IDP group:

Western Equatoria, Maridi

Origin of 2nd largest IDP group:

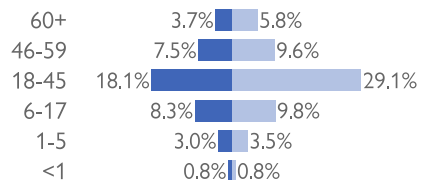
Western Equatoria, Maridi



No. returnees: 625

Households: 125

Reason for displacement: Conflict



Mobility (IDPs)

Date of arrival of first IDP group: 2015-06-07

Date of arrival of last IDP group: 2015-08-19

Have the IDPs been displaced previously? No

Three main reasons preventing the majority of IDPs from returning:

Lack of food, House damaged/destroyed, Lack of safety

Mobility (returnees)

Date of return of first returnee group: 2016-10-20

Date of return of last returnee group: 2016-10-10

Are there people displaced from this village / neighbourhood who have not returned yet? Yes

Special needs

No. pregnant women: 45

No. breastfeeding mothers: 32

Total number of individuals with special needs: 271

Special needs include pregnant and breastfeeding women, separated, orphaned and unaccompanied children, persons with mental or physical disabilities, persons with chronic diseases or serious medical conditions and old people without caregivers.

Protection

Main security provider in the village / neighbourhood: Community Leaders

Health

Most common concern: Malaria

Main provider: Government

Education

Type of facility: Temporary Learning Spaces

Availability of learning supplies: No

Availability of teachers: Yes



Distance from main water source

>20 min walking

Water fit for human drinking

No

People feel safe collecting water

Yes



% collapsed or in danger of shelters*

25-50%

Average occupants

5-6

Market access (NFIs)

Yes



Conditions of most latrines

**Unknown
Not reported**

Evidence of open defecation

Yes

Hygiene promotion campaign

No



Access to food

Yes onsite

Frequency of food assistance

**Unknown
Not reported**

Market access (food)

Yes



Separate male / female latrines

**Unknown
Not reported**

Toilets / bathrooms lock from inside

**Unknown
Not reported**

Lighting around all toilets / bathrooms

**Unknown
Not reported**



Access to health facility

Yes

Distance from health facility

On-site (>3 km)

Exclusion from health services

None



Security provided at location

Yes

Common conflict-related incidents

No

Areas avoided by women / girls

No



Access to primary education

Yes

Distance to nearest education facility

3-5 km

% children attending primary education

<25%

*The share of collapsed and in danger of collapse shelters in the figure above refers to IDP/returnee shelters only.

WASH

Connections to functioning pipelines: No

Main water purification method: None

Main water source for cooking / washing: Hand Pumps

Main water source for drinking: Hand Pumps

No. functioning boreholes: 3

Non-functioning: 7

Complaints about drinking water quality: Yes

Main problem with water: Insufficient amount

Type of toilet: Open defecation

No. garbage disposal points: 0

Main garbage disposal method: Burning

Is solid waste a problem? No

Shelter / NFIs

Main shelter type: Tukul

Shelter materials available in nature: Poles, Rope, Grass

Shelter mat. available from local market: Poles, Rope, Grass

Three most needed NFIs:

Emergency shelter kits, Kitchen sets, Mosquito nets

Food

Groups struggling most with food access: IDPs, Host community

Main source of food: Bought with cash from market

Reason for lack of market access: NA

Mboroko



Location SSID: ssid_SS1003_0017

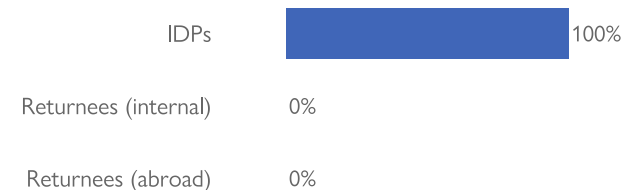
Postcode: SS100304

Accessibility: Accessible by car

Community Leader: Yes

Registration: No

Who is being registered: NA



No. IDPs: 703

Households: 215

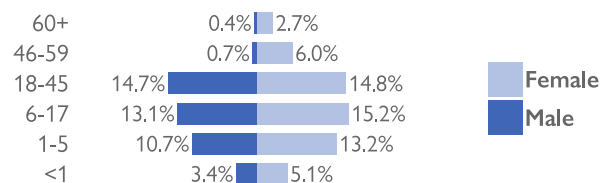
Reason for displacement: Conflict

Origin of largest IDP group:

Western Equatoria, Maridi

Origin of 2nd largest IDP group:

Western Equatoria, Ibba



No. returnees: 0

Households: 0

Reason for displacement: NA

Mobility (IDPs)

Date of arrival of first IDP group: NA

Date of arrival of last IDP group: NA

Have the IDPs been displaced previously? No

Three main reasons preventing the majority of IDPs from returning:

NA

Mobility (returnees)

Date of return of first returnee group: NA

Date of return of last returnee group: NA

Are there people displaced from this village / neighbourhood who have not returned yet? No

Special needs

No. pregnant women: 207

No. breastfeeding mothers: 400

Total number of individuals with special needs: 972

Special needs include pregnant and breastfeeding women, separated, orphaned and unaccompanied children, persons with mental or physical disabilities, persons with chronic diseases or serious medical conditions and old people without caregivers.

Protection

Main security provider in the village / neighbourhood: Local Authorities

Health

Most common concern: Malaria

Main provider: Government

Education

Type of facility: Temporary Learning Spaces

Availability of learning supplies: No

Availability of teachers: No



Distance from main water source

>20 min walking

Water fit for human drinking

Yes

People feel safe collecting water

No



% collapsed or in danger of shelters*

**Unknown
Not reported**

Average occupants

**Unknown
Not reported**

Market access (NFIs)

No



Conditions of most latrines

**Unknown
Not reported**

Evidence of open defecation

Yes

Hygiene promotion campaign

No



Access to food

No

Frequency of food assistance

**Unknown
Not reported**

Market access (food)

No



Separate male / female latrines

**Unknown
Not reported**

Toilets / bathrooms lock from inside

**Unknown
Not reported**

Lighting around all toilets / bathrooms

**Unknown
Not reported**



Access to health facility

Yes

Distance from health facility

Off-site (<3 km)

Exclusion from health services

None



Security provided at location

Yes

Common conflict-related incidents

**Unknown
Not reported**

Areas avoided by women / girls

No



Access to primary education

Yes

Distance to nearest education facility

1-2 km

% children attending primary education

<25%

*The share of collapsed and in danger of collapse shelters in the figure above refers to IDP/returnee shelters only.

WASH

| | |
|--|-------------------|
| Connections to functioning pipelines: | No |
| Main water purification method: | None |
| Main water source for cooking / washing: | Surface water |
| Main water source for drinking: | Unprotected well |
| No. functioning boreholes: | 1 |
| No. non-functioning boreholes: | 3 |
| Complaints about drinking water quality: | Yes |
| Main problem with water: | Odor/smell |
| Type of toilet: | Open defecation |
| No. garbage disposal points: | 0 |
| Main garbage disposal method: | No waste disposal |
| Is solid waste a problem? | Yes |

Shelter / NFIs

| | |
|---|---|
| Main shelter type: | Tukul |
| Shelter materials available in nature: | Poles, Bamboo, Rope, Grass |
| Shelter mat. available from local market: | Bamboo, Rope, Grass |
| Three most needed NFIs: | Bedding sets, Mosquito nets, Child Clothing |

Food

| | |
|--|-------------------------|
| Groups struggling most with food access: | NA |
| Main source of food: | Host Community Donation |
| Reason for lack of market access: | Distance |

Nagbaka



Location SSID: ssid_SS1003_0020

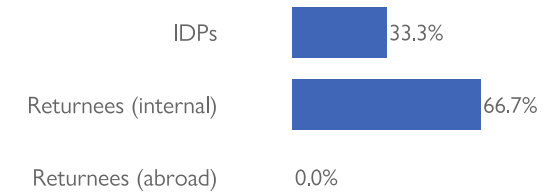
Postcode: SS100304

Accessibility: Accessible by other means of transport

Community Leader: Yes

Registration: No

Who is being registered: NA



No. IDPs: 240

Households: 48

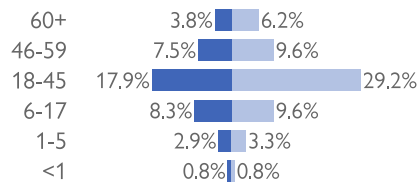
Reason for displacement: Conflict

Origin of largest IDP group:

Western Equatoria, Maridi

Origin of 2nd largest IDP group:

Western Equatoria, Maridi



Female
Male

Mobility (IDPs)

Date of arrival of first IDP group: 2016-07-26

Date of arrival of last IDP group: 2017-02-06

Have the IDPs been displaced previously? No

Three main reasons preventing the majority of IDPs from returning:

Lack of food, House damaged/destroyed, Lack of safety

Mobility (returnees)

Date of return of first returnee group: NA

Date of return of last returnee group: NA

Are there people displaced from this village / neighbourhood who have not returned yet? No

Special needs

No. pregnant women: 32

No. breastfeeding mothers: 29

Total number of individuals with special needs: 189

Special needs include pregnant and breastfeeding women, separated, orphaned and unaccompanied children, persons with mental or physical disabilities, persons with chronic diseases or serious medical conditions and old people without caregivers.

Protection

Main security provider in the village / neighbourhood: Religious Leaders

Health

Most common concern: Malaria

Main provider: Government

Education

Type of facility: Temporary Learning Spaces

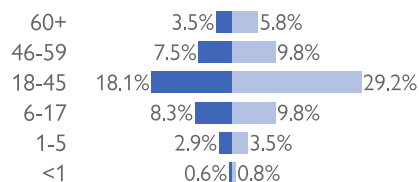
Availability of learning supplies: No

Availability of teachers: Yes

No. returnees: 480

Households: 97

Reason for displacement: Conflict



Female
Male



Distance from main water source

>20 min walking

Water fit for human drinking

Yes

People feel safe collecting water

Yes



Conditions of most latrines

**Unknown
Not reported**

Evidence of open defecation

Yes

Hygiene promotion campaign

No



Separate male / female latrines

**Unknown
Not reported**

Toilets / bathrooms lock from inside

**Unknown
Not reported**

Lighting around all toilets / bathrooms

**Unknown
Not reported**



Security provided at location

Yes

Common conflict-related incidents

Yes

Areas avoided by women / girls

No



% collapsed or in danger of shelters*

25-50%

Average occupants

5-6

Market access (NFIs)

Yes



Access to food

Yes onsite

Frequency of food assistance

**Unknown
Not reported**

Market access (food)

Yes



Access to health facility

Yes

Distance from health facility

On-site (>3 km)

Exclusion from health services

None



Access to primary education

Yes

Distance to nearest education facility

3-5 km

% children attending primary education

<25%

*The share of collapsed and in danger of collapse shelters in the figure above refers to IDP/returnee shelters only.

WASH

Connections to functioning pipelines: No

Main water purification method: None

Main water source for cooking / washing: Hand Pumps

Main water source for drinking: Hand Pumps

No. functioning boreholes: 3

Non-functioning: 8

Complaints about drinking water quality: Yes

Main problem with water: Too far

Type of toilet: Open defecation

No. garbage disposal points: 0

Main garbage disposal method: Burning

Is solid waste a problem? Yes

Shelter / NFIs

Main shelter type: Tukul

Shelter materials available in nature: Poles, Rope, Grass

Shelter mat. available from local market: Poles, Rope, Grass

Three most needed NFIs:

Emergency shelter kits, Kitchen sets, Hygiene kits

Food

Groups struggling most with food access: IDPs, Returnees, Host community

Main source of food: Cultivation/Sale of livestock

Reason for lack of market access: NA

Bongoma



Location SSID: ssid_SS1003_0003

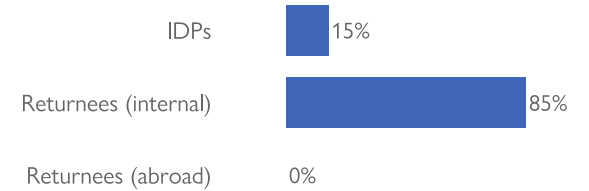
Postcode: SS100305

Accessibility: Accessible by other means of transport

Community Leader: Yes

Registration: No

Who is being registered: NA



No. IDPs: 68

Households: 12

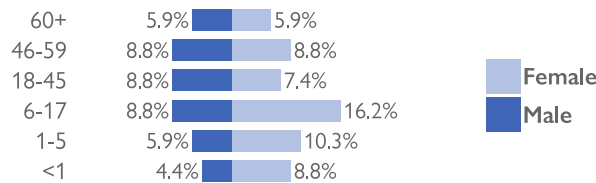
Reason for displacement: Conflict

Origin of largest IDP group:

Western Equatoria, Maridi

Origin of 2nd largest IDP group:

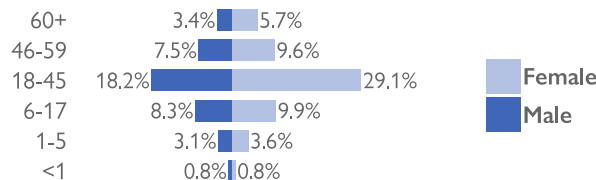
Western Equatoria, Maridi



No. returnees: 385

Households: 77

Reason for displacement: Conflict



Mobility (IDPs)

Date of arrival of first IDP group: 2013-05-20

Date of arrival of last IDP group: 2016-06-18

Have the IDPs been displaced previously? Yes

Three main reasons preventing the majority of IDPs from returning:

Lack of food, House damaged/destroyed, Lack of safety

Mobility (returnees)

Date of return of first returnee group: 2018-09-21

Date of return of last returnee group: 2019-01-18

Are there people displaced from this village / neighbourhood who have not returned yet? Yes

Special needs

No. pregnant women: 200

No. breastfeeding mothers: 150

Total number of individuals with special needs: 985

Special needs include pregnant and breastfeeding women, separated, orphaned and unaccompanied children, persons with mental or physical disabilities, persons with chronic diseases or serious medical conditions and old people without caregivers.

Protection

Main security provider in the village / neighbourhood: Community Leaders

Health

Most common concern: Malaria

Main provider: Government

Education

Type of facility: Temporary Learning Spaces

Availability of learning supplies: No

Availability of teachers: No



Distance from main water source

<20 min walking

Water fit for human drinking

No

People feel safe collecting water

Yes



% collapsed or in danger of shelters*

25-50%

Average occupants

5-6

Market access (NFIs)

No



Conditions of most latrines

**Unknown
Not reported**

Evidence of open defecation

Yes

Hygiene promotion campaign

Yes



Access to food

Yes onsite

Frequency of food assistance

**Unknown
Not reported**

Market access (food)

Yes



Separate male / female latrines

**Unknown
Not reported**

Toilets / bathrooms lock from inside

**Unknown
Not reported**

Lighting around all toilets / bathrooms

**Unknown
Not reported**



Access to health facility

Yes

Distance from health facility

On-site (<3 km)

Exclusion from health services

None



Security provided at location

Yes

Common conflict-related incidents

No

Areas avoided by women / girls

No



Access to primary education

Yes

Distance to nearest education facility

1-2 km

% children attending primary education

<25%

*The share of collapsed and in danger of collapse shelters in the figure above refers to IDP/returnee shelters only.

WASH

Connections to functioning pipelines: No

Main water purification method: Unknown

Main water source for cooking / washing: Hand Pumps

Main water source for drinking: Hand Pumps

No. functioning boreholes: 2

Non-functioning: 4

Complaints about drinking water quality: Yes

Main problem with water: Insufficient amount

Type of toilet: Open defecation

No. garbage disposal points: 0

Main garbage disposal method: Burning

Is solid waste a problem? No

Shelter / NFIs

Main shelter type: Tukul

Shelter materials available in nature: Poles, Rope, Grass

Shelter mat. available from local market: Poles, Rope, Grass

Three most needed NFIs:

Emergency shelter kits, Kitchen sets, Mosquito nets

Food

Groups struggling most with food access: IDPs, Returnees, Host community

Main source of food: Bought with cash from market

Reason for lack of market access: NA

Edii Boma



Location SSID: ssid_SS1003_0006

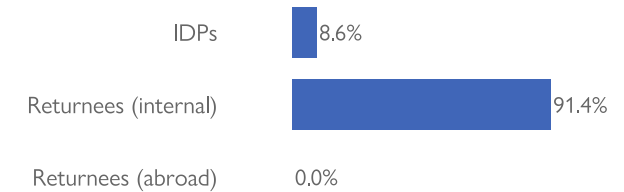
Postcode: SS100305

Accessibility: Accessible by car

Community Leader: Yes

Registration: No

Who is being registered: NA



No. IDPs: 32

Households: 6

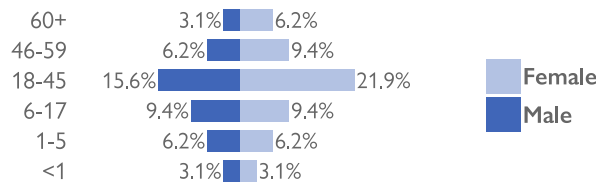
Reason for displacement: Conflict

Origin of largest IDP group:

Western Equatoria, Maridi

Origin of 2nd largest IDP group:

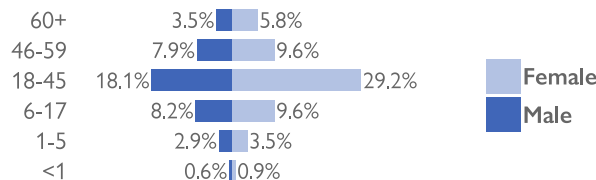
Western Equatoria, Maridi



No. returnees: 342

Households: 62

Reason for displacement: Conflict



Mobility (IDPs)

Date of arrival of first IDP group: 2013-03-10

Date of arrival of last IDP group: 2016-06-19

Have the IDPs been displaced previously? No

Three main reasons preventing the majority of IDPs from returning:

Accessibility, Lack of food, House damaged/destroyed

Mobility (returnees)

Date of return of first returnee group: 2018-05-20

Date of return of last returnee group: 2019-01-20

Are there people displaced from this village / neighbourhood who have not returned yet? Yes

Special needs

No. pregnant women: 40

No. breastfeeding mothers: 20

Total number of individuals with special needs: 171

Special needs include pregnant and breastfeeding women, separated, orphaned and unaccompanied children, persons with mental or physical disabilities, persons with chronic diseases or serious medical conditions and old people without caregivers.

Protection

Main security provider in the village / neighbourhood: Community Leaders

Health

Most common concern: Malaria

Main provider: NA

Education

Type of facility: Temporary Learning Spaces

Availability of learning supplies: No

Availability of teachers: No



Distance from main water source

>20 min walking

Water fit for human drinking

Yes

People feel safe collecting water

Yes



% collapsed or in danger of shelters*

**Unknown
Not reported**

Average occupants

**Unknown
Not reported**

Market access (NFIs)

Yes



Conditions of most latrines

**Unknown
Not reported**

Evidence of open defecation

Yes

Hygiene promotion campaign

Yes



Access to food

Yes onsite

Frequency of food assistance

**Unknown
Not reported**

Market access (food)

Yes



Separate male / female latrines

**Unknown
Not reported**

Toilets / bathrooms lock from inside

**Unknown
Not reported**

Lighting around all toilets / bathrooms

**Unknown
Not reported**



Access to health facility

No

Distance from health facility

**Unknown
Not reported**

Exclusion from health services

**Unknown
Not reported**



Security provided at location

Yes

Common conflict-related incidents

No

Areas avoided by women / girls

No



Access to primary education

Yes

Distance to nearest education facility

3-5 km

% children attending primary education

<25%

*The share of collapsed and in danger of collapse shelters in the figure above refers to IDP/returnee shelters only.

WASH

Connections to functioning pipelines: No

Main water purification method: Unknown

Main water source for cooking / washing: Hand Pumps

Main water source for drinking: Hand Pumps

No. functioning boreholes: 3

Non-functioning: 3

Complaints about drinking water quality: Yes

Main problem with water: Too far

Type of toilet: Open defecation

No. garbage disposal points: 3

Main garbage disposal method: Burning

Is solid waste a problem? No

Shelter / NFIs

Main shelter type: Tukul

Shelter materials available in nature: Poles, Rope, Grass

Shelter mat. available from local market: Poles, Rope, Grass

Three most needed NFIs:

Emergency shelter kits, Kitchen sets, Mosquito nets

Food

Groups struggling most with food access: IDPs, Returnees, Host community

Main source of food: Cultivation/Sale of livestock

Reason for lack of market access: NA

Kuwaangu



Location SSID: ssid_SS1003_0011

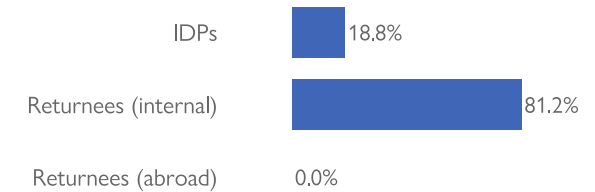
Postcode: SS100305

Accessibility: Accessible by other means of transport

Community Leader: Yes

Registration: No

Who is being registered: NA



No. IDPs: 84

Households: 15

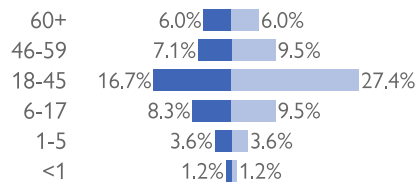
Reason for displacement: Conflict

Origin of largest IDP group:

Western Equatoria, Maridi

Origin of 2nd largest IDP group:

NA, NA



Female
Male

Mobility (IDPs)

Date of arrival of first IDP group: 2013-06-20

Date of arrival of last IDP group: 2016-07-22

Have the IDPs been displaced previously? Yes

Three main reasons preventing the majority of IDPs from returning:

Accessibility, Lack of food, House damaged/destroyed

Mobility (returnees)

Date of return of first returnee group: 2018-05-12

Date of return of last returnee group: 2019-01-10

Are there people displaced from this village / neighbourhood who have not returned yet? Yes

Special needs

No. pregnant women: 6

No. breastfeeding mothers: 7

Total number of individuals with special needs: 61

Special needs include pregnant and breastfeeding women, separated, orphaned and unaccompanied children, persons with mental or physical disabilities, persons with chronic diseases or serious medical conditions and old people without caregivers.

Protection

Main security provider in the village / neighbourhood: Community Leaders

Health

Most common concern: Malaria

Main provider: NGO/INGO

Education

Type of facility: Formal Primary Education

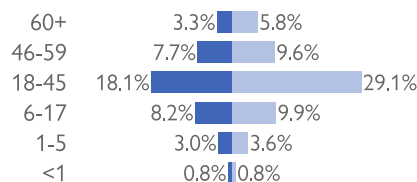
Availability of learning supplies: No

Availability of teachers: No

No. returnees: 364

Households: 72

Reason for displacement: Conflict



Female
Male



Distance from main water source

>20 min walking

Water fit for human drinking

Yes

People feel safe collecting water

Yes



Conditions of most latrines

**Unknown
Not reported**

Evidence of open defecation

Yes

Hygiene promotion campaign

Yes



Separate male / female latrines

**Unknown
Not reported**

Toilets / bathrooms lock from inside

**Unknown
Not reported**

Lighting around all toilets / bathrooms

**Unknown
Not reported**



Security provided at location

Yes

Common conflict-related incidents

No

Areas avoided by women / girls

No



% collapsed or in danger of shelters*

**Unknown
Not reported**

Average occupants

**Unknown
Not reported**

Market access (NFIs)

No



Access to food

Yes onsite

Frequency of food assistance

**Unknown
Not reported**

Market access (food)

No



Access to health facility

Yes

Distance from health facility

Mobile clinic / HEW

Exclusion from health services

None



Access to primary education

Yes

Distance to nearest education facility

3-5 km

% children attending primary education

25-50%

*The share of collapsed and in danger of collapse shelters in the figure above refers to IDP/returnee shelters only.

WASH

Connections to functioning pipelines: No
Main water purification method: Boiling
Main water source for cooking / washing: Unprotected well
Main water source for drinking: Unprotected well
No. functioning boreholes: 2
Complaints about drinking water quality: No
Main problem with water: NA
Type of toilet: Open defecation
Main garbage disposal method: Burning

Non-functioning: 4
No. garbage disposal points: 4
Is solid waste a problem? No

Shelter / NFIs

Main shelter type: Tukul
Shelter materials available in nature: Poles, Rope, Grass
Shelter mat. available from local market: Poles, Rope, Grass
Three most needed NFIs:
Kitchen sets, Hygiene kits, Mosquito nets

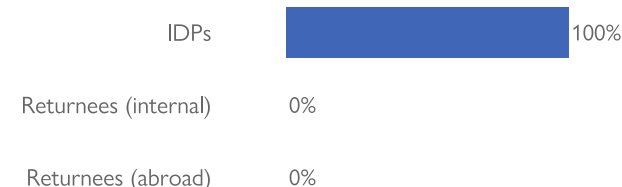
Food

Groups struggling most with food access: IDPs, Returnees, Host community
Main source of food: Cultivation/Sale of livestock
Reason for lack of market access: Due to Conflict

Meke 3



Location SSID: ssid_SS1003_0018
 Postcode: SS100305
 Accessibility: Accessible by car
 Community Leader: Yes
 Registration: Yes, paper-based
 Who is being registered: IDPs only



No. IDPs: 660

Households: 121

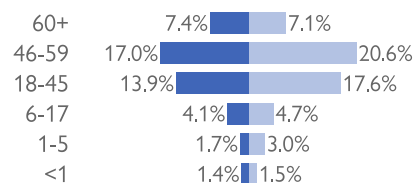
Reason for displacement: Conflict

Origin of largest IDP group:

Western Equatoria, Maridi

Origin of 2nd largest IDP group:

Western Equatoria, Maridi



Female
Male

No. returnees: 0

Households: 0

Reason for displacement: NA

Mobility (IDPs)

Date of arrival of first IDP group: 2017-02-09

Date of arrival of last IDP group: 2018-05-20

Have the IDPs been displaced previously? No

Three main reasons preventing the majority of IDPs from returning:

Accessibility

Mobility (returnees)

Date of return of first returnee group: NA

Date of return of last returnee group: NA

Are there people displaced from this village / neighbourhood who have not returned yet? No

Special needs

No. pregnant women: 30

No. breastfeeding mothers: 35

Total number of individuals with special needs: 142

Special needs include pregnant and breastfeeding women, separated, orphaned and unaccompanied children, persons with mental or physical disabilities, persons with chronic diseases or serious medical conditions and old people without caregivers.

Protection

Main security provider in the village / neighbourhood: Community Leaders

Health

Most common concern: Respiratory infections

Main provider: NA

Education

Type of facility: NA

Availability of learning supplies: NA

Availability of teachers: NA



Distance from main water source

>20 min walking

Water fit for human drinking

No

People feel safe collecting water

No



% collapsed or in danger of shelters*

0-10%

Average occupants

1-4

Market access (NFIs)

No



Conditions of most latrines

**Unknown
Not reported**

Evidence of open defecation

Yes

Hygiene promotion campaign

No



Access to food

Yes onsite

Frequency of food assistance

**Unknown
Not reported**

Market access (food)

No



Separate male / female latrines

**Unknown
Not reported**

Toilets / bathrooms lock from inside

No

Lighting around all toilets / bathrooms

No



Access to health facility

No

Distance from health facility

**Unknown
Not reported**

Exclusion from health services

**Unknown
Not reported**



Security provided at location

Yes

Common conflict-related incidents

No

Areas avoided by women / girls

Yes



Access to primary education

No

Distance to nearest education facility

**Unknown
Not reported**

% children attending primary education

**Unknown
Not reported**

*The share of collapsed and in danger of collapse shelters in the figure above refers to IDP/returnee shelters only.

WASH

Connections to functioning pipelines: No
Main water purification method: Unknown
Main water source for cooking / washing: Unprotected well
Main water source for drinking: Unprotected well
No. functioning boreholes: 0
Complaints about drinking water quality: Yes
Main problem with water: Too far
Type of toilet: Individual toilets
Main garbage disposal method: Burning

Non-functioning: 0
No. garbage disposal points: 11
Is solid waste a problem? Yes

Shelter / NFIs

Main shelter type: Tukul
Shelter materials available in nature: Poles, Grass
Shelter mat. available from local market: Poles, Rope, Grass
Three most needed NFIs:
Hygiene kits, Mosquito nets, Child Clothing

Food

Groups struggling most with food access: IDPs
Main source of food: Cultivation/Sale of livestock
Reason for lack of market access: Due to Conflict

Kediba Centre



Location SSID: ssid_SS1004_0011

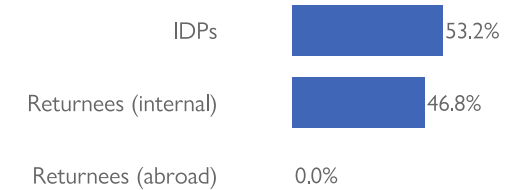
Postcode: SS100401

Accessibility: Accessible by car

Community Leader: Yes

Registration: No

Who is being registered: NA



No. IDPs: 3225

Households: 645

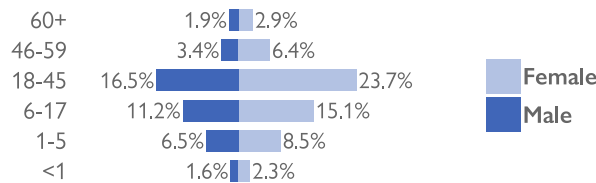
Reason for displacement: Conflict

Origin of largest IDP group:

Western Equatoria, Mundri East

Origin of 2nd largest IDP group:

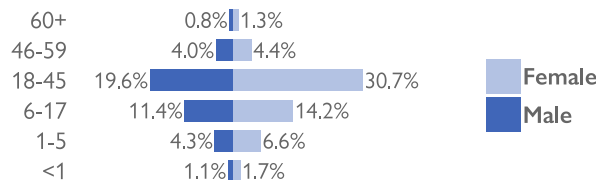
Western Equatoria, Mundri East



No. returnees: 2835

Households: 564

Reason for displacement: Conflict



Mobility (IDPs)

Date of arrival of first IDP group: 2015-05-03

Date of arrival of last IDP group: 2018-07-21

Have the IDPs been displaced previously? No

Three main reasons preventing the majority of IDPs from returning:

Lack of food, House damaged/destroyed, Lack of safety

Mobility (returnees)

Date of return of first returnee group: 2018-08-06

Date of return of last returnee group: 2018-11-11

Are there people displaced from this village / neighbourhood who have not returned yet? Yes

Special needs

No. pregnant women: 957

No. breastfeeding mothers: 830

Total number of individuals with special needs: 1889

Special needs include pregnant and breastfeeding women, separated, orphaned and unaccompanied children, persons with mental or physical disabilities, persons with chronic diseases or serious medical conditions and old people without caregivers.

Protection

Main security provider in the village / neighbourhood: NA

Health

Most common concern: Malaria

Main provider: NGO/INGO

Education

Type of facility: Formal Primary Education

Availability of learning supplies: No

Availability of teachers: Yes



Distance from main water source

<20 min walking

Water fit for human drinking

Yes

People feel safe collecting water

Yes



% collapsed or in danger of shelters*

**Unknown
Not reported**

Average occupants

**Unknown
Not reported**

Market access (NFIs)

Yes



Conditions of most latrines

**Unknown
Not reported**

Evidence of open defecation

Yes

Hygiene promotion campaign

Yes



Access to food

Yes onsite

Frequency of food assistance

**Unknown
Not reported**

Market access (food)

No



Separate male / female latrines

**Unknown
Not reported**

Toilets / bathrooms lock from inside

**Unknown
Not reported**

Lighting around all toilets / bathrooms

**Unknown
Not reported**



Access to health facility

Yes

Distance from health facility

On-site (<3 km)

Exclusion from health services

None



Security provided at location

No

Common conflict-related incidents

No

Areas avoided by women / girls

No



Access to primary education

Yes

Distance to nearest education facility

<1 km

% children attending primary education

<25%

*The share of collapsed and in danger of collapse shelters in the figure above refers to IDP/returnee shelters only.

WASH

Connections to functioning pipelines: No

Main water purification method: Boiling

Main water source for cooking / washing: Hand Pumps

Main water source for drinking: Hand Pumps

No. functioning boreholes: 5

Non-functioning: 4

Complaints about drinking water quality: Yes

Main problem with water: Insufficient amount

Type of toilet: Open defecation

No. garbage disposal points: 0

Main garbage disposal method: No waste disposal

Is solid waste a problem? Yes

Shelter / NFIs

Main shelter type: Tukul

Shelter materials available in nature: Rope, Grass

Shelter mat. available from local market: Rope, Grass

Three most needed NFIs:

Emergency shelter kits, Kitchen sets, Bedding sets

Food

Groups struggling most with food access: IDPs, Returnees, Host community

Main source of food: Cultivation/Sale of livestock

Reason for lack of market access: Due to Conflict

Wandi



Location SSID: ssid_SS1004_0025

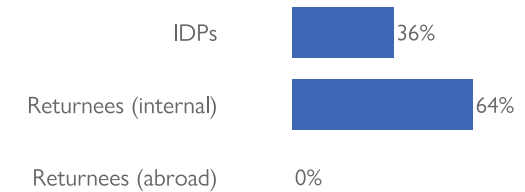
Postcode: SS100401

Accessibility: Accessible by car

Community Leader: Yes

Registration: No

Who is being registered: NA



No. IDPs: 2425

Households: 485

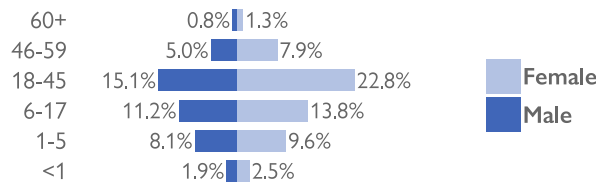
Reason for displacement: Conflict

Origin of largest IDP group:

Western Equatoria, Mundri East

Origin of 2nd largest IDP group:

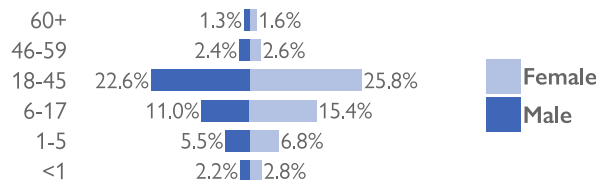
NA, NA



No. returnees: 4315

Households: 863

Reason for displacement: Conflict



Mobility (IDPs)

Date of arrival of first IDP group: 2015-08-15

Date of arrival of last IDP group: NA

Have the IDPs been displaced previously? No

Three main reasons preventing the majority of IDPs from returning:

Lack of food, House damaged/destroyed, Lack of safety

Mobility (returnees)

Date of return of first returnee group: 2018-11-05

Date of return of last returnee group: NA

Are there people displaced from this village / neighbourhood who have not returned yet? Yes

Special needs

No. pregnant women: 675

No. breastfeeding mothers: 800

Total number of individuals with special needs: 2630

Special needs include pregnant and breastfeeding women, separated, orphaned and unaccompanied children, persons with mental or physical disabilities, persons with chronic diseases or serious medical conditions and old people without caregivers.

Protection

Main security provider in the village / neighbourhood: NA

Health

Most common concern: Malaria

Main provider: NGO/INGO

Education

Type of facility: Temporary Learning Spaces

Availability of learning supplies: Yes

Availability of teachers: Yes



Distance from main water source

>20 min walking

Water fit for human drinking

No

People feel safe collecting water

No



% collapsed or in danger of shelters*

25-50%

Average occupants

5-6

Market access (NFIs)

Yes



Conditions of most latrines

**Unknown
Not reported**

Evidence of open defecation

Yes

Hygiene promotion campaign

Yes



Access to food

Yes onsite

Frequency of food assistance

**Unknown
Not reported**

Market access (food)

No



Separate male / female latrines

**Unknown
Not reported**

Toilets / bathrooms lock from inside

**Unknown
Not reported**

Lighting around all toilets / bathrooms

**Unknown
Not reported**



Access to health facility

Yes

Distance from health facility

On-site (<3 km)

Exclusion from health services

None



Security provided at location

No

Common conflict-related incidents

No

Areas avoided by women / girls

Yes



Access to primary education

Yes

Distance to nearest education facility

1-2 km

% children attending primary education

25-50%

*The share of collapsed and in danger of collapse shelters in the figure above refers to IDP/returnee shelters only.

WASH

Connections to functioning pipelines: No

Main water purification method: None

Main water source for cooking / washing: Hand Pumps

Main water source for drinking: Hand Pumps

No. functioning boreholes: 6

Non-functioning: 4

Complaints about drinking water quality: Yes

Main problem with water: Insufficient amount

Type of toilet: Open defecation

No. garbage disposal points: 0

Main garbage disposal method: No waste disposal

Is solid waste a problem? No

Shelter / NFIs

Main shelter type: Temporary shelter (Rakooba)

Shelter materials available in nature: Poles, Rope, Grass

Shelter mat. available from local market: Poles, Rope, Grass

Three most needed NFIs:

Kitchen sets, Bedding sets, Mosquito nets

Food

Groups struggling most with food access: IDPs, Returnees, Host community

Main source of food: Cultivation/Sale of livestock

Reason for lack of market access: Due to Conflict

Dari



Location SSID: ssid_SS1004_0005

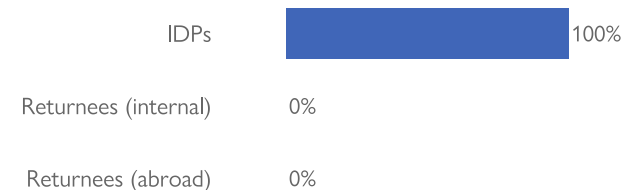
Postcode: SS100402

Accessibility: Accessible by foot

Community Leader: Yes

Registration: No

Who is being registered: NA



No. IDPs: 86

Households: 14

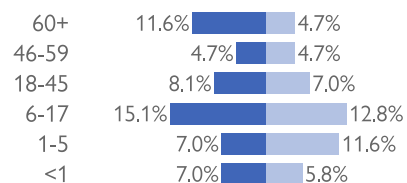
Reason for displacement: Conflict

Origin of largest IDP group:

Western Equatoria, Mundri East

Origin of 2nd largest IDP group:

NA, NA



Female
Male

No. returnees: 0

Households: 0

Reason for displacement: NA

Mobility (IDPs)

Date of arrival of first IDP group: NA

Date of arrival of last IDP group: NA

Have the IDPs been displaced previously? No

Three main reasons preventing the majority of IDPs from returning:

Accessibility, House damaged/destroyed, Lack of safety

Mobility (returnees)

Date of return of first returnee group: NA

Date of return of last returnee group: NA

Are there people displaced from this village / neighbourhood who have not returned yet? No

Special needs

No. pregnant women: 7

No. breastfeeding mothers: 11

Total number of individuals with special needs: 22

Special needs include pregnant and breastfeeding women, separated, orphaned and unaccompanied children, persons with mental or physical disabilities, persons with chronic diseases or serious medical conditions and old people without caregivers.

Protection

Main security provider in the village / neighbourhood: Local Authorities

Health

Most common concern: Malaria

Main provider: Government

Education

Type of facility: Temporary Learning Spaces

Availability of learning supplies: No

Availability of teachers: Yes



Distance from main water source

>20 min walking

Water fit for human drinking

Yes

People feel safe collecting water

No



Conditions of most latrines

Not so good

Evidence of open defecation

Yes

Hygiene promotion campaign

No



Separate male / female latrines

No

Toilets / bathrooms lock from inside

No

Lighting around all toilets / bathrooms

No



Security provided at location

Yes

Common conflict-related incidents

Yes

Areas avoided by women / girls

Yes



% collapsed or in danger of shelters*

**Unknown
Not reported**

Average occupants

**Unknown
Not reported**

Market access (NFIs)

No



Access to food

Yes offsite

Frequency of food assistance

**Unknown
Not reported**

Market access (food)

No



Access to health facility

Yes

Distance from health facility

Off-site (>3 km)

Exclusion from health services

None



Access to primary education

Yes

Distance to nearest education facility

**Unknown
Not reported**

% children attending primary education

25-50%

*The share of collapsed and in danger of collapse shelters in the figure above refers to IDP/returnee shelters only.

WASH

Connections to functioning pipelines: No

Main water purification method: Unknown

Main water source for cooking / washing: Hand Pumps

Main water source for drinking: Hand Pumps

No. functioning boreholes: 2

Non-functioning: 1

Complaints about drinking water quality: No

Main problem with water: NA

Type of toilet: Latrines

No. garbage disposal points: NA

Main garbage disposal method: Burning

Is solid waste a problem? Yes

Shelter / NFIs

Main shelter type: Tukul

Shelter materials available in nature: NA

Shelter mat. available from local market: Poles, Bamboo, Grass

Three most needed NFIs:

Bedding sets, Adult clothing, Child Clothing

Food

Groups struggling most with food access: IDPs, Host community

Main source of food: Cultivation/Sale of livestock

Reason for lack of market access: Due to Conflict

Kasiko



Location SSID: ssid_SS1004_0022

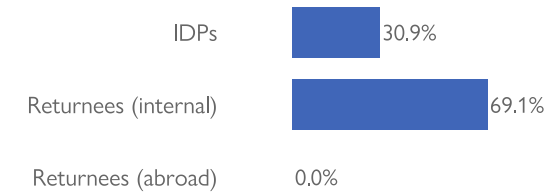
Postcode: SS100402

Accessibility: Accessible by car

Community Leader: Yes

Registration: Yes, paper-based

Who is being registered: IDPs, returnees and host community



No. IDPs: 504

Households: 100

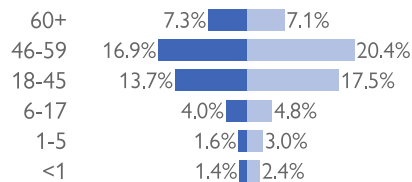
Reason for displacement: Conflict

Origin of largest IDP group:

Western Equatoria, Mundri East

Origin of 2nd largest IDP group:

NA, NA

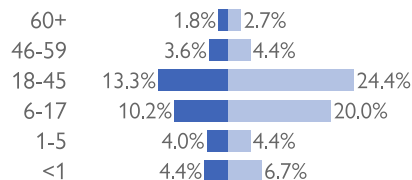


Female
Male

No. returnees: 1125

Households: 225

Reason for displacement: Conflict



Female
Male

Mobility (IDPs)

Date of arrival of first IDP group: NA

Date of arrival of last IDP group: NA

Have the IDPs been displaced previously? No

Three main reasons preventing the majority of IDPs from returning:

Accessibility, Lack of food, House damaged/destroyed

Mobility (returnees)

Date of return of first returnee group: NA

Date of return of last returnee group: NA

Are there people displaced from this village / neighbourhood who have not returned yet? No

Special needs

No. pregnant women: 350

No. breastfeeding mothers: 522

Total number of individuals with special needs: 1467

Special needs include pregnant and breastfeeding women, separated, orphaned and unaccompanied children, persons with mental or physical disabilities, persons with chronic diseases or serious medical conditions and old people without caregivers.

Protection

Main security provider in the village / neighbourhood: Community Leaders

Health

Most common concern: Skin disease

Main provider: NA

Education

Type of facility: Temporary Learning Spaces

Availability of learning supplies: Yes

Availability of teachers: Yes



Distance from main water source

>20 min walking

Water fit for human drinking

Yes

People feel safe collecting water

Yes



Conditions of most latrines

**Unknown
Not reported**

Evidence of open defecation

Yes

Hygiene promotion campaign

No



Separate male / female latrines

**Unknown
Not reported**

Toilets / bathrooms lock from inside

**Unknown
Not reported**

Lighting around all toilets / bathrooms

**Unknown
Not reported**



Security provided at location

Yes

Common conflict-related incidents

No

Areas avoided by women / girls

No



% collapsed or in danger of shelters*

**Unknown
Not reported**

Average occupants

**Unknown
Not reported**

Market access (NFIs)

No



Access to food

Yes onsite

Frequency of food assistance

**Unknown
Not reported**

Market access (food)

Yes



Access to health facility

No

Distance from health facility

**Unknown
Not reported**

Exclusion from health services

**Unknown
Not reported**



Access to primary education

Yes

Distance to nearest education facility

3-5 km

% children attending primary education

25-50%

*The share of collapsed and in danger of collapse shelters in the figure above refers to IDP/returnee shelters only.

WASH

| | |
|--|--------------------------------|
| Connections to functioning pipelines: | No |
| Main water purification method: | Tablets |
| Main water source for cooking / washing: | Hand Pumps |
| Main water source for drinking: | Hand Pumps |
| No. functioning boreholes: | 5 |
| | Non-functioning: 1 |
| Complaints about drinking water quality: | Yes |
| Main problem with water: | Insufficient amount |
| Type of toilet: | Open defecation |
| | No. garbage disposal points: 0 |
| Main garbage disposal method: | No waste disposal |
| | Is solid waste a problem? Yes |

Shelter / NFIs

| | |
|---|---|
| Main shelter type: | Temporary shelter (Rakooba) |
| Shelter materials available in nature: | Poles, Rope, Grass |
| Shelter mat. available from local market: | Poles, Bamboo, Rope, Grass |
| Three most needed NFIs: | Emergency shelter kits, Bedding sets, Mosquito nets |

Food

| | |
|--|---------------------------------|
| Groups struggling most with food access: | IDPs, Returnees, Host community |
| Main source of food: | Cultivation/Sale of livestock |
| Reason for lack of market access: | NA |

Lakamadi



Location SSID: ssid_SS1004_0023

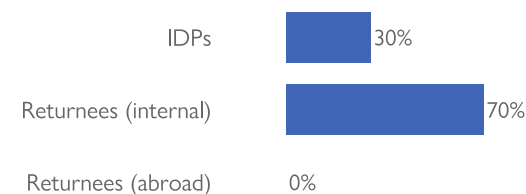
Postcode: SS100402

Accessibility: Accessible by car

Community Leader: Yes

Registration: Yes, paper-based

Who is being registered: IDPs, returnees and host community



No. IDPs: 751

Households: 150

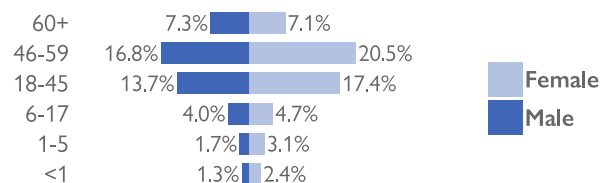
Reason for displacement: Conflict

Origin of largest IDP group:

Western Equatoria, Mundri East

Origin of 2nd largest IDP group:

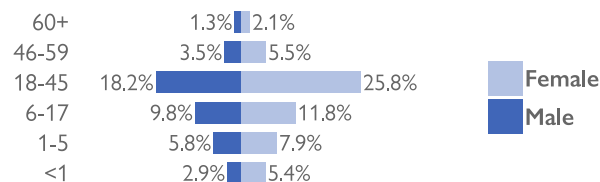
NA, NA



No. returnees: 1750

Households: 350

Reason for displacement: Conflict



Mobility (IDPs)

Date of arrival of first IDP group: 2015-08-16

Date of arrival of last IDP group: 2019-03-03

Have the IDPs been displaced previously? No

Three main reasons preventing the majority of IDPs from returning:

Lack of food, House damaged/destroyed, Lack of safety

Mobility (returnees)

Date of return of first returnee group: 2018-11-16

Date of return of last returnee group: 2018-12-01

Are there people displaced from this village / neighbourhood who have not returned yet? Yes

Special needs

No. pregnant women: 89

No. breastfeeding mothers: 340

Total number of individuals with special needs: 509

Special needs include pregnant and breastfeeding women, separated, orphaned and unaccompanied children, persons with mental or physical disabilities, persons with chronic diseases or serious medical conditions and old people without caregivers.

Protection

Main security provider in the village / neighbourhood: Other, specify

Health

Most common concern: Malaria

Main provider: NGO/INGO

Education

Type of facility: Temporary Learning Spaces

Availability of learning supplies: Yes

Availability of teachers: Yes



Distance from main water source

>20 min walking

Water fit for human drinking

Yes

People feel safe collecting water

Yes



% collapsed or in danger of shelters*

0-10%

Average occupants

5-6

Market access (NFIs)

No



Conditions of most latrines

**Unknown
Not reported**

Evidence of open defecation

Yes

Hygiene promotion campaign

Yes



Access to food

Yes offsite

Frequency of food assistance

**Unknown
Not reported**

Market access (food)

Yes



Separate male / female latrines

**Unknown
Not reported**

Toilets / bathrooms lock from inside

**Unknown
Not reported**

Lighting around all toilets / bathrooms

**Unknown
Not reported**



Access to health facility

Yes

Distance from health facility

On-site (<3 km)

Exclusion from health services

None



Security provided at location

Yes

Common conflict-related incidents

No

Areas avoided by women / girls

Yes



Access to primary education

Yes

Distance to nearest education facility

1-2 km

% children attending primary education

25-50%

*The share of collapsed and in danger of collapse shelters in the figure above refers to IDP/returnee shelters only.

WASH

Connections to functioning pipelines: No

Main water purification method: Tablets

Main water source for cooking / washing: Hand Pumps

Main water source for drinking: Hand Pumps

No. functioning boreholes: 3

Non-functioning: 5

Complaints about drinking water quality: Yes

Main problem with water: Insufficient amount

Type of toilet: Open defecation

No. garbage disposal points: 0

Main garbage disposal method: No waste disposal

Is solid waste a problem? Yes

Shelter / NFIs

Main shelter type: Temporary shelter (Rakooba)

Shelter materials available in nature: Poles, Rope, Grass

Shelter mat. available from local market: Poles, Rope, Grass

Three most needed NFIs:

Kitchen sets, Bedding sets, Mosquito nets

Food

Groups struggling most with food access: IDPs, Returnees, Host community

Main source of food: Cultivation/Sale of livestock

Reason for lack of market access: NA

Lessi



Location SSID: ssid_SS1004_0013

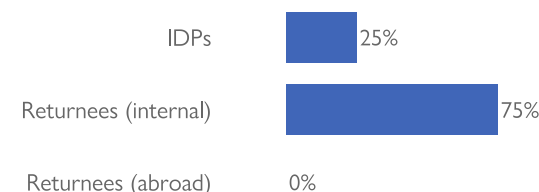
Postcode: SS100402

Accessibility: Accessible by foot

Community Leader: Yes

Registration: No

Who is being registered: NA



No. IDPs: 150

Households: 25

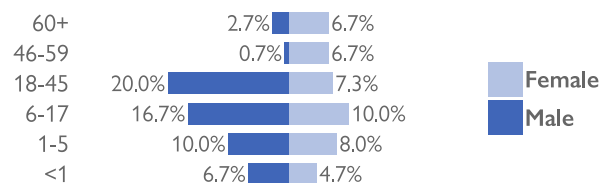
Reason for displacement: Conflict

Origin of largest IDP group:

Western Equatoria, Mundri East

Origin of 2nd largest IDP group:

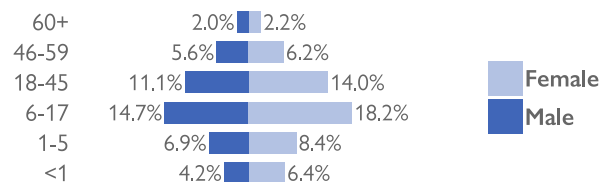
NA, NA



No. returnees: 450

Households: 75

Reason for displacement: Conflict



Mobility (IDPs)

Date of arrival of first IDP group: NA

Date of arrival of last IDP group: NA

Have the IDPs been displaced previously? No

Three main reasons preventing the majority of IDPs from returning:

Lack of food, House damaged/destroyed, Lack of safety

Mobility (returnees)

Date of return of first returnee group: NA

Date of return of last returnee group: NA

Are there people displaced from this village / neighbourhood who have not returned yet? No

Special needs

No. pregnant women: 8

No. breastfeeding mothers: 12

Total number of individuals with special needs: 189

Special needs include pregnant and breastfeeding women, separated, orphaned and unaccompanied children, persons with mental or physical disabilities, persons with chronic diseases or serious medical conditions and old people without caregivers.

Protection

Main security provider in the village / neighbourhood: Community Leaders

Health

Most common concern: Malaria

Main provider: Government

Education

Type of facility: Temporary Learning Spaces

Availability of learning supplies: No

Availability of teachers: Yes



Distance from main water source

>20 min walking

Water fit for human drinking

Yes

People feel safe collecting water

No



% collapsed or in danger of shelters*

**Unknown
Not reported**

Average occupants

**Unknown
Not reported**

Market access (NFIs)

No



Conditions of most latrines

Not so good

Evidence of open defecation

Yes

Hygiene promotion campaign

Yes



Access to food

Yes offsite

Frequency of food assistance

**Unknown
Not reported**

Market access (food)

No



Separate male / female latrines

No

Toilets / bathrooms lock from inside

No

Lighting around all toilets / bathrooms

No



Access to health facility

Yes

Distance from health facility

On-site (>3 km)

Exclusion from health services

None



Security provided at location

Yes

Common conflict-related incidents

Yes

Areas avoided by women / girls

Yes



Access to primary education

Yes

Distance to nearest education facility

>10 km

% children attending primary education

51-75%

*The share of collapsed and in danger of collapse shelters in the figure above refers to IDP/returnee shelters only.

WASH

Connections to functioning pipelines: No

Main water purification method: Boiling

Main water source for cooking / washing: Hand Pumps

Main water source for drinking: Hand Pumps

No. functioning boreholes: 1

Non-functioning: 3

Complaints about drinking water quality: Yes

Main problem with water: Too far

Type of toilet: Latrines

No. garbage disposal points: 13

Main garbage disposal method: Burning

Is solid waste a problem? Yes

Shelter / NFIs

Main shelter type: Tukul

Shelter materials available in nature: Poles, Rope, Grass

Shelter mat. available from local market: Poles, Rope, Grass

Three most needed NFIs:

Kitchen sets, Bedding sets, Mosquito nets

Food

Groups struggling most with food access: IDPs, Returnees, Host community

Main source of food: Cultivation/Sale of livestock

Reason for lack of market access: Due to Conflict

Mudungama



Location SSID: ssid_SS1004_0024

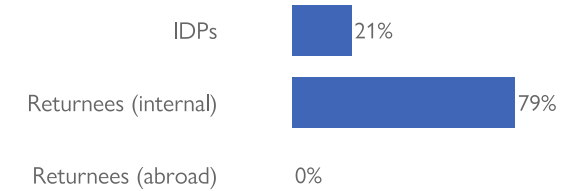
Postcode: SS100402

Accessibility: Accessible by other means of transport

Community Leader: Yes

Registration: No

Who is being registered: NA



No. IDPs: 333

Households: 66

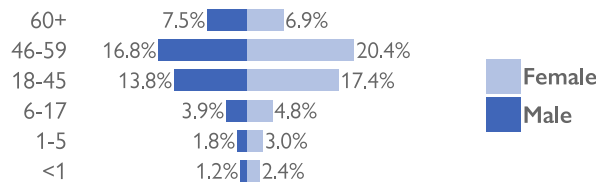
Reason for displacement: Conflict

Origin of largest IDP group:

Western Equatoria, Mundri East

Origin of 2nd largest IDP group:

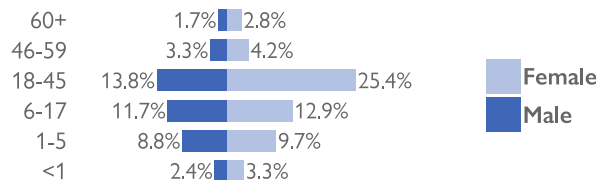
NA, NA



No. returnees: 1250

Households: 250

Reason for displacement: Conflict



Mobility (IDPs)

Date of arrival of first IDP group: 2015-06-16

Date of arrival of last IDP group: 2016-12-18

Have the IDPs been displaced previously? No

Three main reasons preventing the majority of IDPs from returning:

Lack of food, House damaged/destroyed, Lack of safety

Mobility (returnees)

Date of return of first returnee group: 2017-12-01

Date of return of last returnee group: 2018-04-01

Are there people displaced from this village / neighbourhood who have not returned yet? Yes

Special needs

No. pregnant women: 91

No. breastfeeding mothers: 230

Total number of individuals with special needs: 365

Special needs include pregnant and breastfeeding women, separated, orphaned and unaccompanied children, persons with mental or physical disabilities, persons with chronic diseases or serious medical conditions and old people without caregivers.

Protection

Main security provider in the village / neighbourhood: NA

Health

Most common concern: Malaria

Main provider: NA

Education

Type of facility: Temporary Learning Spaces

Availability of learning supplies: Yes

Availability of teachers: Yes



Distance from main water source

<20 min walking

Water fit for human drinking

Yes

People feel safe collecting water

Yes



Conditions of most latrines

**Unknown
Not reported**

Evidence of open defecation

Yes

Hygiene promotion campaign

No



Separate male / female latrines

**Unknown
Not reported**

Toilets / bathrooms lock from inside

**Unknown
Not reported**

Lighting around all toilets / bathrooms

**Unknown
Not reported**



Security provided at location

No

Common conflict-related incidents

No

Areas avoided by women / girls

No



% collapsed or in danger of shelters*

10-25%

Average occupants

5-6

Market access (NFIs)

No



Access to food

Yes onsite

Frequency of food assistance

**Unknown
Not reported**

Market access (food)

Yes



Access to health facility

No

Distance from health facility

**Unknown
Not reported**

Exclusion from health services

**Unknown
Not reported**



Access to primary education

Yes

Distance to nearest education facility

<1 km

% children attending primary education

<25%

*The share of collapsed and in danger of collapse shelters in the figure above refers to IDP/returnee shelters only.

WASH

Connections to functioning pipelines: No

Main water purification method: Tablets

Main water source for cooking / washing: Hand Pumps

Main water source for drinking: Hand Pumps

No. functioning boreholes: 3 Non-functioning: 0

Complaints about drinking water quality: No

Main problem with water: NA

Type of toilet: Open defecation No. garbage disposal points: 0

Main garbage disposal method: No waste disposal Is solid waste a problem? Yes

Shelter / NFIs

Main shelter type: Temporary shelter (Rakooba)

Shelter materials available in nature: Poles, Bamboo, Grass

Shelter mat. available from local market: None

Three most needed NFIs:

Kitchen sets, Bedding sets, Mosquito nets

Food

Groups struggling most with food access: IDPs, Returnees, Host community

Main source of food: Cultivation/Sale of livestock

Reason for lack of market access: NA

Central Boma



Location SSID: ssid_SS1004_0004

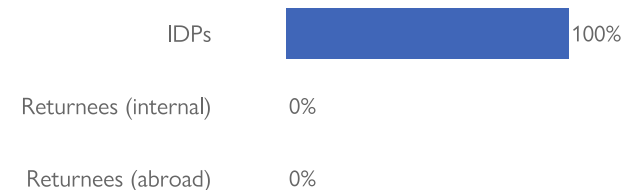
Postcode: SS100403

Accessibility: Accessible by foot

Community Leader: Yes

Registration: Yes, paper-based

Who is being registered: IDPs, returnees and host community



No. IDPs: 5850

Households: 5850

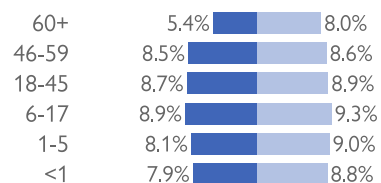
Reason for displacement: Conflict

Origin of largest IDP group:

Western Equatoria, Mundri East

Origin of 2nd largest IDP group:

Western Equatoria, Mundri East



Female
Male

No. returnees: 0

Households: 0

Reason for displacement: NA

Mobility (IDPs)

Date of arrival of first IDP group: 2015-07-26

Date of arrival of last IDP group: 2018-08-21

Have the IDPs been displaced previously? Yes

Three main reasons preventing the majority of IDPs from returning:

Accessibility, House damaged/destroyed, Lack of safety

Mobility (returnees)

Date of return of first returnee group: NA

Date of return of last returnee group: NA

Are there people displaced from this village / neighbourhood who have not returned yet? No

Special needs

No. pregnant women: 106

No. breastfeeding mothers: 90

Total number of individuals with special needs: 304

Special needs include pregnant and breastfeeding women, separated, orphaned and unaccompanied children, persons with mental or physical disabilities, persons with chronic diseases or serious medical conditions and old people without caregivers.

Protection

Main security provider in the village / neighbourhood: Local Authorities

Health

Most common concern: Malaria

Main provider: NGO/INGO

Education

Type of facility: NA

Availability of learning supplies: NA

Availability of teachers: NA



Distance from main water source

<20 min walking

Water fit for human drinking

No

People feel safe collecting water

No



Conditions of most latrines

**Unknown
Not reported**

Evidence of open defecation

Yes

Hygiene promotion campaign

No



Separate male / female latrines

**Unknown
Not reported**

Toilets / bathrooms lock from inside

**Unknown
Not reported**

Lighting around all toilets / bathrooms

**Unknown
Not reported**



Security provided at location

Yes

Common conflict-related incidents

Yes

Areas avoided by women / girls

Yes



% collapsed or in danger of shelters*

10-25%

Average occupants

5-6

Market access (NFIs)

No



Access to food

Yes offsite

Frequency of food assistance

**Unknown
Not reported**

Market access (food)

Yes



Access to health facility

Yes

Distance from health facility

Off-site (<3 km)

Exclusion from health services

None



Access to primary education

No

Distance to nearest education facility

**Unknown
Not reported**

% children attending primary education

**Unknown
Not reported**

*The share of collapsed and in danger of collapse shelters in the figure above refers to IDP/returnee shelters only.

WASH

Connections to functioning pipelines: No

Main water purification method: None

Main water source for cooking / washing: Hand Pumps

Main water source for drinking: Hand Pumps

No. functioning boreholes: 6

Non-functioning: 3

Complaints about drinking water quality: Yes

Main problem with water: Odor/smell

Type of toilet: Open defecation

No. garbage disposal points: 0

Main garbage disposal method: Burning

Is solid waste a problem? Yes

Shelter / NFIs

Main shelter type: Temporary shelter (Rakooba)

Shelter materials available in nature: Poles, Bamboo, Rope

Shelter mat. available from local market: Poles, Bamboo, Rope

Three most needed NFIs:

Emergency shelter kits, Mosquito nets

Food

Groups struggling most with food access: IDPs, Host community

Main source of food: Cultivation/Sale of livestock

Reason for lack of market access: NA

Biyokoriwa



Location SSID: ssid_SS1004_0002

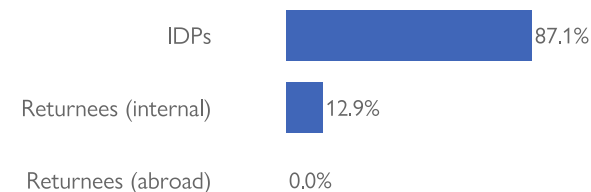
Postcode: SS100404

Accessibility: Accessible by foot

Community Leader: Yes

Registration: No

Who is being registered: NA



No. IDPs: 1561

Households: 312

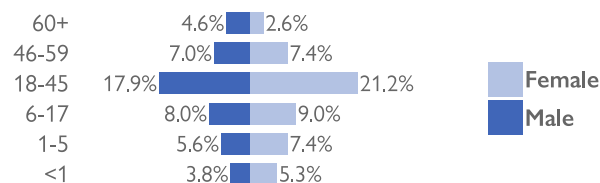
Reason for displacement: Conflict

Origin of largest IDP group:

Western Equatoria, Mundri East

Origin of 2nd largest IDP group:

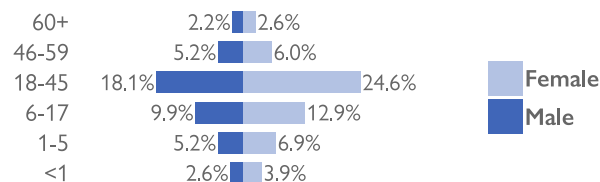
NA, NA



No. returnees: 232

Households: 46

Reason for displacement: Conflict



Mobility (IDPs)

Date of arrival of first IDP group: 2015-06-15

Date of arrival of last IDP group: 2015-06-25

Have the IDPs been displaced previously? No

Three main reasons preventing the majority of IDPs from returning:

Lack of food, House damaged/destroyed, Lack of safety

Mobility (returnees)

Date of return of first returnee group: NA

Date of return of last returnee group: NA

Are there people displaced from this village / neighbourhood who have not returned yet? Unknown

Special needs

No. pregnant women: 910

No. breastfeeding mothers: 410

Total number of individuals with special needs: 1640

Special needs include pregnant and breastfeeding women, separated, orphaned and unaccompanied children, persons with mental or physical disabilities, persons with chronic diseases or serious medical conditions and old people without caregivers.

Protection

Main security provider in the village / neighbourhood: Community Leaders

Health

Most common concern: Skin disease

Main provider: Government

Education

Type of facility: Formal Primary Education

Availability of learning supplies: Yes

Availability of teachers: Yes



Distance from main water source

>20 min walking

Water fit for human drinking

Yes

People feel safe collecting water

Yes



Conditions of most latrines

**Unknown
Not reported**

Evidence of open defecation

No

Hygiene promotion campaign

No



Separate male / female latrines

**Unknown
Not reported**

Toilets / bathrooms lock from inside

No

Lighting around all toilets / bathrooms

No



Security provided at location

Yes

Common conflict-related incidents

Yes

Areas avoided by women / girls

Yes



% collapsed or in danger of shelters*

**Unknown
Not reported**

Average occupants

**Unknown
Not reported**

Market access (NFIs)

No



Access to food

Yes onsite

Frequency of food assistance

**Unknown
Not reported**

Market access (food)

Yes



Access to health facility

Yes

Distance from health facility

Off-site (>3 km)

Exclusion from health services

Returns



Access to primary education

Yes

Distance to nearest education facility

3-5 km

% children attending primary education

25-50%

*The share of collapsed and in danger of collapse shelters in the figure above refers to IDP/returnee shelters only.

WASH

Connections to functioning pipelines: No

Main water purification method: None

Main water source for cooking / washing: Ponds/canals

Main water source for drinking: Ponds/canals

No. functioning boreholes: 3 Non-functioning: 5

Complaints about drinking water quality: Yes

Main problem with water: Insufficient amount

Type of toilet: Individual toilets No. garbage disposal points: 0

Main garbage disposal method: Burning Is solid waste a problem? Yes

Shelter / NFIs

Main shelter type: Tukul

Shelter materials available in nature: Poles, Bamboo, Rope, Grass

Shelter mat. available from local market: Poles, Bamboo, Rope, Grass

Three most needed NFIs:

Emergency shelter kits, Bedding sets, Mosquito nets

Food

Groups struggling most with food access: IDPs, Host community

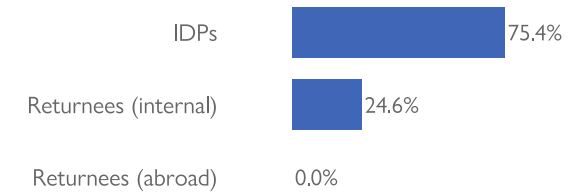
Main source of food: Cultivation/Sale of livestock

Reason for lack of market access: NA

Central Boma



Location SSID: ssid_SS1004_0003
 Postcode: SS100404
 Accessibility: Accessible by foot
 Community Leader: Yes
 Registration: Yes, paper-based
 Who is being registered: IDPs only

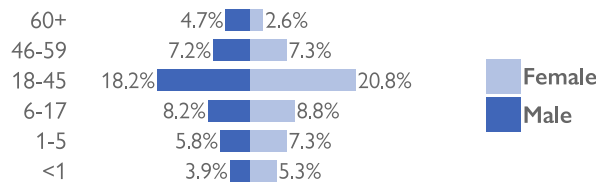


No. IDPs: 951

Households: 190

Reason for displacement: Conflict

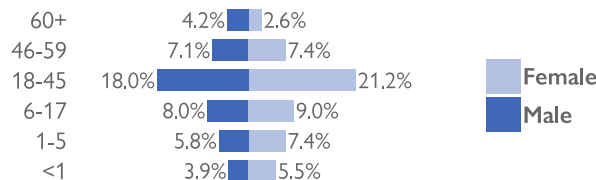
Origin of largest IDP group:
 Western Equatoria, Mundri East
 Origin of 2nd largest IDP group:
 NA, NA



No. returnees: 311

Households: 62

Reason for displacement: Conflict



Mobility (IDPs)

Date of arrival of first IDP group: 2014-09-27
 Date of arrival of last IDP group: 2019-02-23
 Have the IDPs been displaced previously? No
 Three main reasons preventing the majority of IDPs from returning:
 Lack of food, House damaged/destroyed, Lack of safety

Mobility (returnees)

Date of return of first returnee group: NA
 Date of return of last returnee group: NA
 Are there people displaced from this village / neighbourhood who have not returned yet? No

Special needs

No. pregnant women: 600
 No. breastfeeding mothers: 795
 Total number of individuals with special needs: 2435

Special needs include pregnant and breastfeeding women, separated, orphaned and unaccompanied children, persons with mental or physical disabilities, persons with chronic diseases or serious medical conditions and old people without caregivers.

Protection

Main security provider in the village / neighbourhood: Military

Health

Most common concern: Malaria
 Main provider: Government

Education

Type of facility: Formal Primary Education
 Availability of learning supplies: Yes
 Availability of teachers: Yes



Distance from main water source

<20 min walking

Water fit for human drinking

Yes

People feel safe collecting water

Yes



Conditions of most latrines

**Unknown
Not reported**

Evidence of open defecation

No

Hygiene promotion campaign

Yes



Separate male / female latrines

**Unknown
Not reported**

Toilets / bathrooms lock from inside

No

Lighting around all toilets / bathrooms

No



Security provided at location

Yes

Common conflict-related incidents

Yes

Areas avoided by women / girls

Yes



% collapsed or in danger of shelters*

**Unknown
Not reported**

Average occupants

**Unknown
Not reported**

Market access (NFIs)

Yes



Access to food

Yes offsite

Frequency of food assistance

**Unknown
Not reported**

Market access (food)

Yes



Access to health facility

Yes

Distance from health facility

On-site (>3 km)

Exclusion from health services

Returns



Access to primary education

Yes

Distance to nearest education facility

1-2 km

% children attending primary education

51-75%

*The share of collapsed and in danger of collapse shelters in the figure above refers to IDP/returnee shelters only.

WASH

Connections to functioning pipelines: No

Main water purification method: Tablets

Main water source for cooking / washing: Hand Pumps

Main water source for drinking: Hand Pumps

No. functioning boreholes: 4 Non-functioning: 3

Complaints about drinking water quality: Yes

Main problem with water: Insufficient amount

Type of toilet: Individual toilets No. garbage disposal points: 5

Main garbage disposal method: Burning Is solid waste a problem? Yes

Shelter / NFIs

Main shelter type: Tukul

Shelter materials available in nature: Poles, Bamboo, Rope, Grass

Shelter mat. available from local market: Poles, Bamboo, Rope, Grass

Three most needed NFIs:

Emergency shelter kits, Hygiene kits, Mosquito nets

Food

Groups struggling most with food access: IDPs, Host community

Main source of food: Cultivation/Sale of livestock

Reason for lack of market access: NA

Delewa



Location SSID: ssid_SS1004_0006

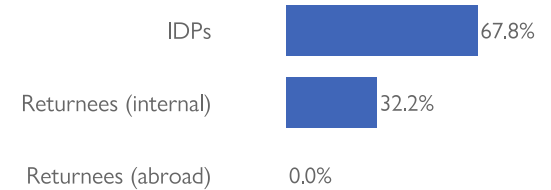
Postcode: SS100404

Accessibility: Accessible by foot

Community Leader: Yes

Registration: No

Who is being registered: NA



No. IDPs: 1050

Households: 210

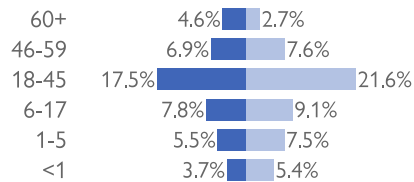
Reason for displacement: Conflict

Origin of largest IDP group:

Western Equatoria, Mundri East

Origin of 2nd largest IDP group:

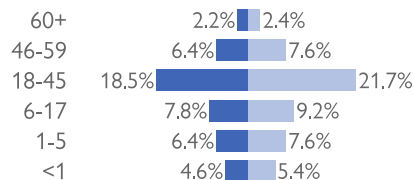
NA, NA



No. returnees: 498

Households: 99

Reason for displacement: Conflict



Mobility (IDPs)

Date of arrival of first IDP group: 2015-06-15

Date of arrival of last IDP group: NA

Have the IDPs been displaced previously? No

Three main reasons preventing the majority of IDPs from returning:

Lack of food, House damaged/destroyed, Lack of safety

Mobility (returnees)

Date of return of first returnee group: NA

Date of return of last returnee group: NA

Are there people displaced from this village / neighbourhood who have not returned yet? No

Special needs

No. pregnant women: 395

No. breastfeeding mothers: 295

Total number of individuals with special needs: 1295

Special needs include pregnant and breastfeeding women, separated, orphaned and unaccompanied children, persons with mental or physical disabilities, persons with chronic diseases or serious medical conditions and old people without caregivers.

Protection

Main security provider in the village / neighbourhood: Self Organized

Health

Most common concern: Malaria

Main provider: NA

Education

Type of facility: NA

Availability of learning supplies: NA

Availability of teachers: NA



Distance from main water source

>20 min walking

Water fit for human drinking

Yes

People feel safe collecting water

No



Conditions of most latrines

Not so good

Evidence of open defecation

Yes

Hygiene promotion campaign

Yes



Separate male / female latrines

No

Toilets / bathrooms lock from inside

No

Lighting around all toilets / bathrooms

No



Security provided at location

Yes

Common conflict-related incidents

Yes

Areas avoided by women / girls

Yes



% collapsed or in danger of shelters*

**Unknown
Not reported**

Average occupants

**Unknown
Not reported**

Market access (NFIs)

No



Access to food

Yes offsite

Frequency of food assistance

**Unknown
Not reported**

Market access (food)

No



Access to health facility

No

Distance from health facility

**Unknown
Not reported**

Exclusion from health services

**Unknown
Not reported**



Access to primary education

No

Distance to nearest education facility

**Unknown
Not reported**

% children attending primary education

**Unknown
Not reported**

*The share of collapsed and in danger of collapse shelters in the figure above refers to IDP/returnee shelters only.

WASH

Connections to functioning pipelines: No

Main water purification method: Boiling

Main water source for cooking / washing: Lake/river

Main water source for drinking: Lake/river

No. functioning boreholes: 0

Non-functioning: 0

Complaints about drinking water quality: No

Main problem with water: NA

Type of toilet: Latrines

No. garbage disposal points: 0

Main garbage disposal method: Burning

Is solid waste a problem? Yes

Shelter / NFIs

Main shelter type: Tukul

Shelter materials available in nature: Poles, Bamboo, Rope, Grass

Shelter mat. available from local market: Poles, Bamboo, Rope, Grass

Three most needed NFIs:

Emergency shelter kits, Kitchen sets, Bedding sets

Food

Groups struggling most with food access: IDPs, Host community

Main source of food: Cultivation/Sale of livestock

Reason for lack of market access: Distance

Mirimudud



Location SSID: ssid_SS1004_0016

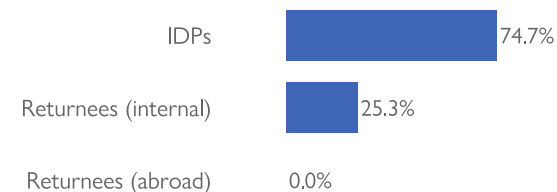
Postcode: SS100404

Accessibility: Accessible by foot

Community Leader: Yes

Registration: No

Who is being registered: NA



No. IDPs: 750

Households: 150

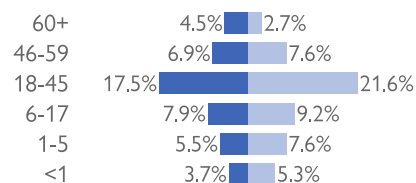
Reason for displacement: Conflict

Origin of largest IDP group:

Western Equatoria, Mundri East

Origin of 2nd largest IDP group:

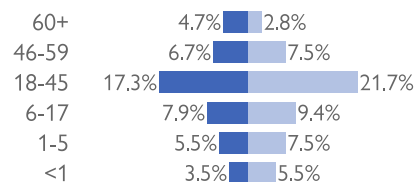
NA, NA



No. returnees: 254

Households: 50

Reason for displacement: Conflict



Mobility (IDPs)

Date of arrival of first IDP group: 2017-06-15

Date of arrival of last IDP group: NA

Have the IDPs been displaced previously? No

Three main reasons preventing the majority of IDPs from returning:

Accessibility, Lack of food, House damaged/destroyed

Mobility (returnees)

Date of return of first returnee group: 2018-09-21

Date of return of last returnee group: 2018-12-11

Are there people displaced from this village / neighbourhood who have not returned yet? Yes

Special needs

No. pregnant women: 375

No. breastfeeding mothers: 500

Total number of individuals with special needs: 1395

Special needs include pregnant and breastfeeding women, separated, orphaned and unaccompanied children, persons with mental or physical disabilities, persons with chronic diseases or serious medical conditions and old people without caregivers.

Protection

Main security provider in the village / neighbourhood: Self Organized

Health

Most common concern: Malaria

Main provider: NA

Education

Type of facility: NA

Availability of learning supplies: NA

Availability of teachers: NA



Distance from main water source

>20 min walking

Water fit for human drinking

Yes

People feel safe collecting water

Yes



Conditions of most latrines

Not so good

Evidence of open defecation

No

Hygiene promotion campaign

No



Separate male / female latrines

No

Toilets / bathrooms lock from inside

No

Lighting around all toilets / bathrooms

No



Security provided at location

Yes

Common conflict-related incidents

Yes

Areas avoided by women / girls

Yes



% collapsed or in danger of shelters*

**Unknown
Not reported**

Average occupants

**Unknown
Not reported**

Market access (NFIs)

No



Access to food

Yes offsite

Frequency of food assistance

**Unknown
Not reported**

Market access (food)

Yes



Access to health facility

No

Distance from health facility

**Unknown
Not reported**

Exclusion from health services

**Unknown
Not reported**



Access to primary education

No

Distance to nearest education facility

**Unknown
Not reported**

% children attending primary education

**Unknown
Not reported**

*The share of collapsed and in danger of collapse shelters in the figure above refers to IDP/returnee shelters only.

WASH

Connections to functioning pipelines: No

Main water purification method: None

Main water source for cooking / washing: Lake/river

Main water source for drinking: Lake/river

No. functioning boreholes: 0

Non-functioning: 0

Complaints about drinking water quality: Yes

Main problem with water: Too far

Type of toilet: Latrines

No. garbage disposal points: 0

Main garbage disposal method: Burning

Is solid waste a problem? Yes

Shelter / NFIs

Main shelter type: Tukul

Shelter materials available in nature: Poles, Bamboo, Rope, Grass

Shelter mat. available from local market: Poles, Bamboo, Rope, Grass

Three most needed NFIs:

Emergency shelter kits, Kitchen sets, Bedding sets

Food

Groups struggling most with food access: IDPs, Host community

Main source of food: Cultivation/Sale of livestock

Reason for lack of market access: NA

Ghabat



Location SSID: ssid_SS1004_0008

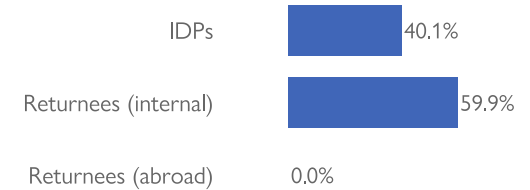
Postcode: SS100406

Accessibility: Accessible by car

Community Leader: Yes

Registration: No

Who is being registered: NA



No. IDPs: 500

Households: 100

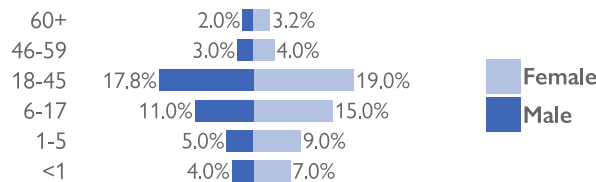
Reason for displacement: Conflict

Origin of largest IDP group:

Western Equatoria, Mundri East

Origin of 2nd largest IDP group:

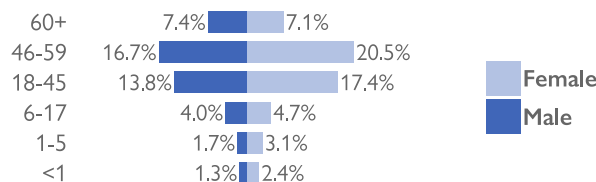
NA, NA



No. returnees: 748

Households: 149

Reason for displacement: Conflict



Mobility (IDPs)

Date of arrival of first IDP group: 2015-09-15

Date of arrival of last IDP group: 2018-09-17

Have the IDPs been displaced previously? Yes

Three main reasons preventing the majority of IDPs from returning:

Accessibility, Lack of food, House damaged/destroyed

Mobility (returnees)

Date of return of first returnee group: 2018-01-01

Date of return of last returnee group: 2018-11-15

Are there people displaced from this village / neighbourhood who have not returned yet? Yes

Special needs

No. pregnant women: 10

No. breastfeeding mothers: 50

Total number of individuals with special needs: 71

Special needs include pregnant and breastfeeding women, separated, orphaned and unaccompanied children, persons with mental or physical disabilities, persons with chronic diseases or serious medical conditions and old people without caregivers.

Protection

Main security provider in the village / neighbourhood: Community Leaders

Health

Most common concern: Respiratory infections

Main provider: NGO/INGO

Education

Type of facility: Formal Primary Education

Availability of learning supplies: Yes

Availability of teachers: Yes



Distance from main water source

>20 min walking

Water fit for human drinking

Yes

People feel safe collecting water

No



Conditions of most latrines

**Unknown
Not reported**

Evidence of open defecation

Yes

Hygiene promotion campaign

Yes



Separate male / female latrines

**Unknown
Not reported**

Toilets / bathrooms lock from inside

No

Lighting around all toilets / bathrooms

No



Security provided at location

Yes

Common conflict-related incidents

Yes

Areas avoided by women / girls

Yes



% collapsed or in danger of shelters*

**Unknown
Not reported**

Average occupants

**Unknown
Not reported**

Market access (NFIs)

No



Access to food

Yes offsite

Frequency of food assistance

**Unknown
Not reported**

Market access (food)

No



Access to health facility

Yes

Distance from health facility

On-site (<3 km)

Exclusion from health services

**Unknown
Not reported**



Access to primary education

Yes

Distance to nearest education facility

1-2 km

% children attending primary education

>75%

*The share of collapsed and in danger of collapse shelters in the figure above refers to IDP/returnee shelters only.

WASH

Connections to functioning pipelines: No

Main water purification method: None

Main water source for cooking / washing: Hand Pumps

Main water source for drinking: Hand Pumps

No. functioning boreholes: 6

Non-functioning: 5

Complaints about drinking water quality: Yes

Main problem with water: Insufficient amount

Type of toilet: Individual toilets

No. garbage disposal points: 0

Main garbage disposal method: Burning

Is solid waste a problem? Yes

Shelter / NFIs

Main shelter type: Tukul

Shelter materials available in nature: Poles, Rope, Grass

Shelter mat. available from local market: Poles, Bamboo, Rope, Grass

Three most needed NFIs:

Emergency shelter kits, Kitchen sets, Mosquito nets

Food

Groups struggling most with food access: IDPs, Returnees, Host community

Main source of food: Cultivation/Sale of livestock

Reason for lack of market access: Due to Conflict

Kasabere



Location SSID: ssid_SS1004_0009

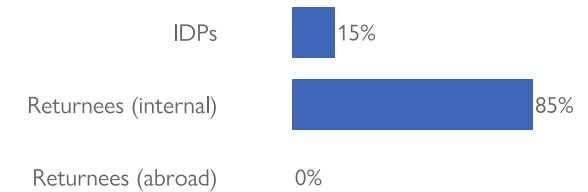
Postcode: SS100406

Accessibility: Accessible by foot

Community Leader: Yes

Registration: No

Who is being registered: NA



No. IDPs: 64

Households: 13

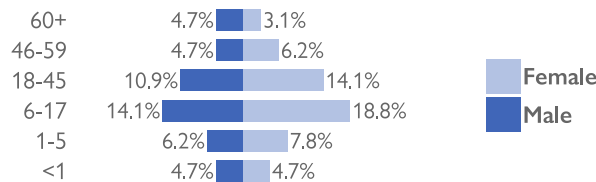
Reason for displacement: Conflict

Origin of largest IDP group:

Western Equatoria, Mundri East

Origin of 2nd largest IDP group:

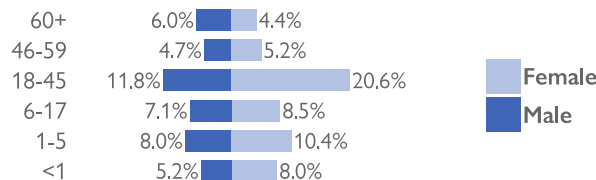
NA, NA



No. returnees: 364

Households: 66

Reason for displacement: Conflict



Mobility (IDPs)

Date of arrival of first IDP group: NA

Date of arrival of last IDP group: NA

Have the IDPs been displaced previously? No

Three main reasons preventing the majority of IDPs from returning:

Accessibility, House damaged/destroyed, Lack of safety

Mobility (returnees)

Date of return of first returnee group: NA

Date of return of last returnee group: NA

Are there people displaced from this village / neighbourhood who have not returned yet? No

Special needs

No. pregnant women: 11

No. breastfeeding mothers: 14

Total number of individuals with special needs: 27

Special needs include pregnant and breastfeeding women, separated, orphaned and unaccompanied children, persons with mental or physical disabilities, persons with chronic diseases or serious medical conditions and old people without caregivers.

Protection

Main security provider in the village / neighbourhood: Local Authorities

Health

Most common concern: Respiratory infections

Main provider: NA

Education

Type of facility: Temporary Learning Spaces

Availability of learning supplies: Yes

Availability of teachers: Yes



Distance from main water source

<20 min walking

Water fit for human drinking

Yes

People feel safe collecting water

Yes



Conditions of most latrines

**Unknown
Not reported**

Evidence of open defecation

Yes

Hygiene promotion campaign

No



Separate male / female latrines

**Unknown
Not reported**

Toilets / bathrooms lock from inside

**Unknown
Not reported**

Lighting around all toilets / bathrooms

**Unknown
Not reported**



Security provided at location

Yes

Common conflict-related incidents

Yes

Areas avoided by women / girls

Yes



% collapsed or in danger of shelters*

**Unknown
Not reported**

Average occupants

**Unknown
Not reported**

Market access (NFIs)

No



Access to food

Yes onsite

Frequency of food assistance

**Unknown
Not reported**

Market access (food)

Yes



Access to health facility

No

Distance from health facility

**Unknown
Not reported**

Exclusion from health services

**Unknown
Not reported**



Access to primary education

Yes

Distance to nearest education facility

1-2 km

% children attending primary education

<25%

*The share of collapsed and in danger of collapse shelters in the figure above refers to IDP/returnee shelters only.

WASH

Connections to functioning pipelines: No

Main water purification method: Tablets

Main water source for cooking / washing: Hand Pumps

Main water source for drinking: Hand Pumps

No. functioning boreholes: 1

Non-functioning: 1

Complaints about drinking water quality: Yes

Main problem with water: Insufficient amount

Type of toilet: Open defecation

No. garbage disposal points: 0

Main garbage disposal method: Burning

Is solid waste a problem? Yes

Shelter / NFIs

Main shelter type: Temporary shelter (Rakooba)

Shelter materials available in nature: Poles, Bamboo, Rope, Grass

Shelter mat. available from local market: Poles, Bamboo, Rope, Grass

Three most needed NFIs:

Emergency shelter kits, Kitchen sets, Hygiene kits

Food

Groups struggling most with food access: IDPs, Host community

Main source of food: Cultivation/Sale of livestock

Reason for lack of market access: NA

Mariba



Location SSID: ssid_SS1004_0015

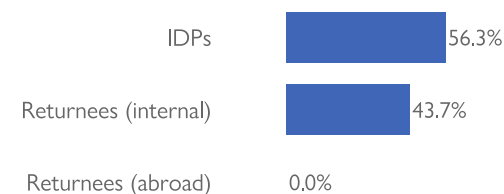
Postcode: SS100406

Accessibility: Accessible by foot

Community Leader: Yes

Registration: No

Who is being registered: NA



No. IDPs: 1200

Households: 240

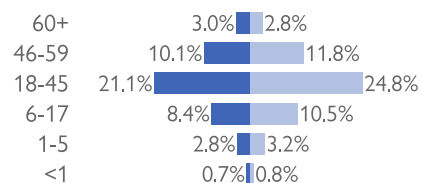
Reason for displacement: Conflict

Origin of largest IDP group:

Western Equatoria, Mundri East

Origin of 2nd largest IDP group:

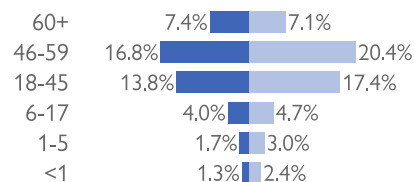
NA, NA



No. returnees: 930

Households: 186

Reason for displacement: Conflict



Mobility (IDPs)

Date of arrival of first IDP group: 2015-06-16

Date of arrival of last IDP group: NA

Have the IDPs been displaced previously? No

Three main reasons preventing the majority of IDPs from returning:

Lack of food, House damaged/destroyed, Lack of safety

Mobility (returnees)

Date of return of first returnee group: NA

Date of return of last returnee group: NA

Are there people displaced from this village / neighbourhood who have not returned yet? Yes

Special needs

No. pregnant women: 750

No. breastfeeding mothers: 695

Total number of individuals with special needs: 2552

Special needs include pregnant and breastfeeding women, separated, orphaned and unaccompanied children, persons with mental or physical disabilities, persons with chronic diseases or serious medical conditions and old people without caregivers.

Protection

Main security provider in the village / neighbourhood: Self Organized

Health

Most common concern: Malaria

Main provider: NGO/INGO

Education

Type of facility: Temporary Learning Spaces

Availability of learning supplies: Yes

Availability of teachers: Yes



Distance from main water source

>20 min walking

Water fit for human drinking

Yes

People feel safe collecting water

Yes



Conditions of most latrines

**Unknown
Not reported**

Evidence of open defecation

No

Hygiene promotion campaign

No



Separate male / female latrines

**Unknown
Not reported**

Toilets / bathrooms lock from inside

No

Lighting around all toilets / bathrooms

No



Security provided at location

Yes

Common conflict-related incidents

No

Areas avoided by women / girls

No



% collapsed or in danger of shelters*

**Unknown
Not reported**

Average occupants

**Unknown
Not reported**

Market access (NFIs)

No



Access to food

Yes offsite

Frequency of food assistance

**Unknown
Not reported**

Market access (food)

No



Access to health facility

Yes

Distance from health facility

On-site (<3 km)

Exclusion from health services

None



Access to primary education

Yes

Distance to nearest education facility

1-2 km

% children attending primary education

25-50%

*The share of collapsed and in danger of collapse shelters in the figure above refers to IDP/returnee shelters only.

WASH

Connections to functioning pipelines: No

Main water purification method: Filtering

Main water source for cooking / washing: Lake/river

Main water source for drinking: Lake/river

No. functioning boreholes: 1 Non-functioning: 2

Complaints about drinking water quality: Yes

Main problem with water: Too far

Type of toilet: Individual toilets No. garbage disposal points: 0

Main garbage disposal method: No waste disposal Is solid waste a problem? No

Shelter / NFIs

Main shelter type: Tukul

Shelter materials available in nature: Poles, Bamboo, Rope, Grass

Shelter mat. available from local market: Poles, Bamboo, Rope, Grass

Three most needed NFIs:

Emergency shelter kits, Hygiene kits, Mosquito nets

Food

Groups struggling most with food access: IDPs, Returnees, Host community

Main source of food: Cultivation/Sale of livestock

Reason for lack of market access: Due to Conflict

Titibena



Location SSID: ssid_SS1004_0020

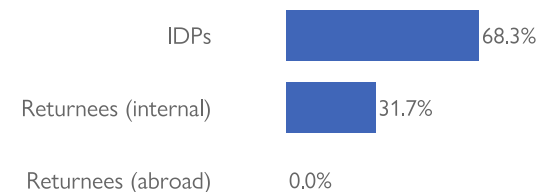
Postcode: SS100406

Accessibility: Accessible by other means of transport

Community Leader: Yes

Registration: Yes, paper-based

Who is being registered: IDPs and returnees



No. IDPs: 1246

Households: 226

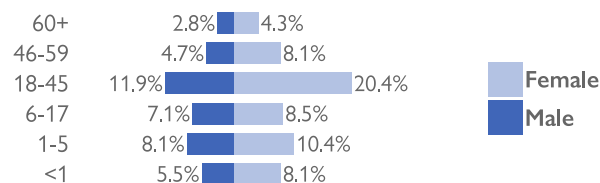
Reason for displacement: Conflict

Origin of largest IDP group:

Western Equatoria, Mundri East

Origin of 2nd largest IDP group:

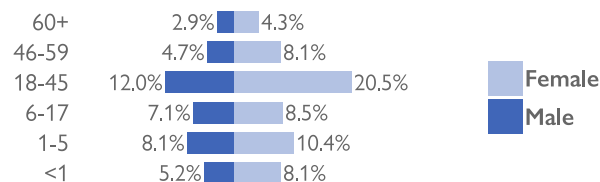
NA, NA



No. returnees: 577

Households: 105

Reason for displacement: Conflict



Mobility (IDPs)

Date of arrival of first IDP group: 2015-12-17

Date of arrival of last IDP group: 2016-11-12

Have the IDPs been displaced previously? No

Three main reasons preventing the majority of IDPs from returning:

Lack of food, House damaged/destroyed, Lack of safety

Mobility (returnees)

Date of return of first returnee group: NA

Date of return of last returnee group: NA

Are there people displaced from this village / neighbourhood who have not returned yet? No

Special needs

No. pregnant women: 11

No. breastfeeding mothers: 6

Total number of individuals with special needs: 20

Special needs include pregnant and breastfeeding women, separated, orphaned and unaccompanied children, persons with mental or physical disabilities, persons with chronic diseases or serious medical conditions and old people without caregivers.

Protection

Main security provider in the village / neighbourhood: Local Authorities

Health

Most common concern: Respiratory infections

Main provider: Government

Education

Type of facility: Temporary Learning Spaces

Availability of learning supplies: Yes

Availability of teachers: Yes



Distance from main water source

<20 min walking

Water fit for human drinking

No

People feel safe collecting water

No



Conditions of most latrines

**Unknown
Not reported**

Evidence of open defecation

Yes

Hygiene promotion campaign

No



Separate male / female latrines

**Unknown
Not reported**

Toilets / bathrooms lock from inside

**Unknown
Not reported**

Lighting around all toilets / bathrooms

**Unknown
Not reported**



Security provided at location

Yes

Common conflict-related incidents

Yes

Areas avoided by women / girls

Yes



% collapsed or in danger of shelters*

**Unknown
Not reported**

Average occupants

**Unknown
Not reported**

Market access (NFIs)

Yes



Access to food

Yes onsite

Frequency of food assistance

**Unknown
Not reported**

Market access (food)

Yes



Access to health facility

Yes

Distance from health facility

On-site (<3 km)

Exclusion from health services

None



Access to primary education

Yes

Distance to nearest education facility

1-2 km

% children attending primary education

<25%

*The share of collapsed and in danger of collapse shelters in the figure above refers to IDP/returnee shelters only.

WASH

Connections to functioning pipelines: Yes
Main water purification method: Tablets
Main water source for cooking / washing: Hand Pumps
Main water source for drinking: Protected well
No. functioning boreholes: 2
Complaints about drinking water quality: No
Main problem with water: NA

Non-functioning: 1

Type of toilet: Open defecation
Main garbage disposal method: Burning

No. garbage disposal points: 0
Is solid waste a problem? Yes

Shelter / NFIs

Main shelter type: Tukul
Shelter materials available in nature: Poles, Bamboo, Rope, Grass
Shelter mat. available from local market: Poles, Bamboo, Rope
Three most needed NFIs:
Emergency shelter kits, Kitchen sets, Hygiene kits

Food

Groups struggling most with food access: IDPs, Returnees, Host community
Main source of food: Cultivation/Sale of livestock
Reason for lack of market access: NA

Witto Centre



Location SSID: ssid_SS1004_0021

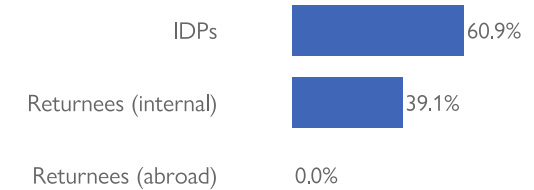
Postcode: SS100406

Accessibility: Accessible by car

Community Leader: Yes

Registration: No

Who is being registered: NA



No. IDPs: 779

Households: 155

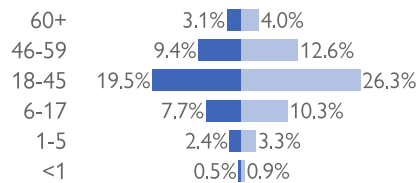
Reason for displacement: Conflict

Origin of largest IDP group:

Western Equatoria, Mundri East

Origin of 2nd largest IDP group:

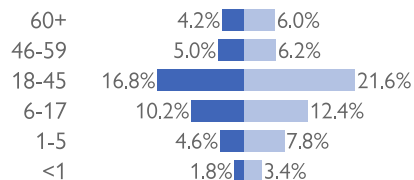
NA, NA



No. returnees: 500

Households: 100

Reason for displacement: Conflict



Mobility (IDPs)

Date of arrival of first IDP group: 2015-09-15

Date of arrival of last IDP group: 2017-07-16

Have the IDPs been displaced previously? No

Three main reasons preventing the majority of IDPs from returning:

Accessibility, Lack of food, House damaged/destroyed

Mobility (returnees)

Date of return of first returnee group: 2018-08-01

Date of return of last returnee group: 2018-09-11

Are there people displaced from this village / neighbourhood who have not returned yet? Yes

Special needs

No. pregnant women: 10

No. breastfeeding mothers: 361

Total number of individuals with special needs: 906

Special needs include pregnant and breastfeeding women, separated, orphaned and unaccompanied children, persons with mental or physical disabilities, persons with chronic diseases or serious medical conditions and old people without caregivers.

Protection

Main security provider in the village / neighbourhood: Local Authorities

Health

Most common concern: Diarrhea

Main provider: NGO/INGO

Education

Type of facility: Formal Primary Education

Availability of learning supplies: Yes

Availability of teachers: Yes



Distance from main water source

>20 min walking

Water fit for human drinking

Yes

People feel safe collecting water

Yes



Conditions of most latrines

**Unknown
Not reported**

Evidence of open defecation

Yes

Hygiene promotion campaign

Yes



Separate male / female latrines

**Unknown
Not reported**

Toilets / bathrooms lock from inside

No

Lighting around all toilets / bathrooms

No



Security provided at location

Yes

Common conflict-related incidents

No

Areas avoided by women / girls

Yes



% collapsed or in danger of shelters*

**Unknown
Not reported**

Average occupants

**Unknown
Not reported**

Market access (NFIs)

Yes



Access to food

Yes offsite

Frequency of food assistance

**Unknown
Not reported**

Market access (food)

No



Access to health facility

Yes

Distance from health facility

On-site (>3 km)

Exclusion from health services

None



Access to primary education

Yes

Distance to nearest education facility

<1 km

% children attending primary education

25-50%

*The share of collapsed and in danger of collapse shelters in the figure above refers to IDP/returnee shelters only.

WASH

Connections to functioning pipelines: No

Main water purification method: None

Main water source for cooking / washing: Hand Pumps

Main water source for drinking: Hand Pumps

No. functioning boreholes: 3

Non-functioning: 5

Complaints about drinking water quality: Yes

Main problem with water: Too far

Type of toilet: Individual toilets

No. garbage disposal points: 0

Main garbage disposal method: Unknown

Is solid waste a problem? Yes

Shelter / NFIs

Main shelter type: Tukul

Shelter materials available in nature: Poles, Bamboo, Rope

Shelter mat. available from local market: Poles, Bamboo, Rope

Three most needed NFIs:

Emergency shelter kits, Kitchen sets, Hygiene kits

Food

Groups struggling most with food access: IDPs, Returnees, Host community

Main source of food: Cultivation/Sale of livestock

Reason for lack of market access: Due to Conflict