



# Mobility Tracking Round 5

## Village / Neighbourhood Assessment Catalogue

*Warrap II (Tonj North – Twic)*

March 2019



Funded by  
European Union  
Civil Protection and  
Humanitarian Aid



**USAID**  
FROM THE AMERICAN PEOPLE



Schweizerische Eidgenossenschaft  
Confédération suisse  
Confederazione Svizzera  
Confederaziun svizra

**Swiss Agency for Development  
and Cooperation SDC**

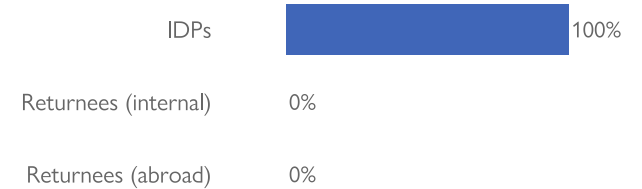
## Table of Contents

|                        |          |                        |           |
|------------------------|----------|------------------------|-----------|
| <b>Tonj North.....</b> | <b>1</b> | <b>Tonj South.....</b> | <b>65</b> |
| <i>Akop</i>            |          | <i>Jak</i>             |           |
| Chiir                  | 1        | Majok                  | 65        |
| Machara                | 3        | <i>Manyang-Ngok</i>    |           |
| Pakur                  | 5        | Ameth Chok             | 67        |
| Riakic                 | 7        | Chuei-Chok             | 69        |
| Wun-Akoc               | 9        | Panhom Athiei          | 71        |
| Wunkot                 | 11       | <i>Thiet</i>           |           |
| <i>Alabet</i>          |          | Thiet                  | 73        |
| Akuacdit               | 13       | <i>Tonj</i>            |           |
| Lang-kap               | 15       | Agugo                  | 75        |
| Muac                   | 17       | Kuanja                 | 77        |
| Thonyiik               | 19       | Pamiir                 | 79        |
| <i>Aliek</i>           |          | War Anyuon             | 81        |
| Abilnyang              | 21       | <i>Wanhalel</i>        |           |
| Patei                  | 23       | Mabior Yor             | 83        |
| Rorkou                 | 25       | <b>Twic.....</b>       | <b>85</b> |
| <i>Awul</i>            |          | <i>Akoc</i>            |           |
| Awul                   | 27       | Marol-Bol              | 85        |
| Kuanygoi               | 29       | Panthou                | 87        |
| Maper                  | 31       | Tiit                   | 89        |
| Paacuok                | 33       |                        |           |
| <i>Kirik</i>           |          |                        |           |
| Aciir                  | 35       |                        |           |
| Madhiath               | 37       |                        |           |
| Manyiel                | 39       |                        |           |
| <i>Manalor</i>         |          |                        |           |
| Manalor Centre         | 41       |                        |           |
| Pankot                 | 43       |                        |           |
| Parasika               | 45       |                        |           |
| <i>Marial Lou</i>      |          |                        |           |
| Agei-wei               | 47       |                        |           |
| Maloudit               | 49       |                        |           |
| Wun Ngap               | 51       |                        |           |
| <i>Pagol</i>           |          |                        |           |
| Lurcuk                 | 53       |                        |           |
| Majok                  | 55       |                        |           |
| Pagol                  | 57       |                        |           |
| <i>Rual Bet</i>        |          |                        |           |
| Aduany                 | 59       |                        |           |
| Khor-Kon               | 61       |                        |           |
| Rualbet Centre         | 63       |                        |           |

# Chiir



Location SSID: ssid\_SS0804\_0004  
 Postcode: SS080401  
 Accessibility: Accessible by car  
 Community Leader: Yes  
 Registration: No  
 Who is being registered: NA



## No. IDPs: 5565

Households: 1113

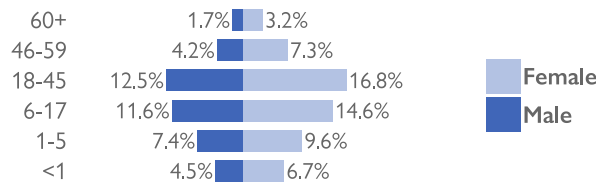
Reason for displacement: Communal Clashes

Origin of largest IDP group:

Warrap, Tonj East

Origin of 2<sup>nd</sup> largest IDP group:

Warrap, Tonj North



## No. returnees: 0

Households: 0

Reason for displacement: NA

### Mobility (IDPs)

Date of arrival of first IDP group: 2019-01-18

Date of arrival of last IDP group: 2019-01-20

Have the IDPs been displaced previously? Yes

Three main reasons preventing the majority of IDPs from returning:

Accessibility, Lack of food, House damaged/destroyed

### Mobility (returnees)

Date of return of first returnee group: NA

Date of return of last returnee group: NA

Are there people displaced from this village / neighbourhood who have not returned yet? No

### Special needs

No. pregnant women: 0

No. breastfeeding mothers: 0

Total number of individuals with special needs: 0

Special needs include pregnant and breastfeeding women, separated, orphaned and unaccompanied children, persons with mental or physical disabilities, persons with chronic diseases or serious medical conditions and old people without caregivers.

### Protection

Main security provider in the village / neighbourhood: Local Authorities

### Health

Most common concern: Malaria

Main provider: NGO/INGO

### Education

Type of facility: Formal Primary Education

Availability of learning supplies: Yes

Availability of teachers: Yes



Distance from main water source

**>20 min walking**

Water fit for human drinking

**Yes**

People feel safe collecting water

**Yes**



Conditions of most latrines

**Unknown  
Not reported**

Evidence of open defecation

**Yes**

Hygiene promotion campaign

**No**



Separate male / female latrines

**Unknown  
Not reported**

Toilets / bathrooms lock from inside

**Unknown  
Not reported**

Lighting around all toilets / bathrooms

**Unknown  
Not reported**



Security provided at location

**Yes**

Common conflict-related incidents

**No**

Areas avoided by women / girls

**No**



% collapsed or in danger of shelters\*

**10-25%**

Average occupants

**1-4**

Market access (NFIs)

**Yes**



Access to food

**Yes onsite**

Frequency of food assistance

**Once a month**

Market access (food)

**Yes**



Access to health facility

**Yes**

Distance from health facility

**Off-site (<3 km)**

Exclusion from health services

**Host Community**



Access to primary education

**Yes**

Distance to nearest education facility

**3-5 km**

% children attending primary education

**25-50%**

\*The share of collapsed and in danger of collapse shelters in the figure above refers to IDP/returnee shelters only.

## WASH

Connections to functioning pipelines: No

Main water purification method: None

Main water source for cooking / washing: Hand Pumps

Main water source for drinking: Hand Pumps

No. functioning boreholes: 2 Non-functioning: 1

Complaints about drinking water quality: Yes

Main problem with water: Long queue

Type of toilet: Open defecation No. garbage disposal points: 0

Main garbage disposal method: Burning Is solid waste a problem? No

## Shelter / NFIs

Main shelter type: Tukul

Shelter materials available in nature: Poles, Rope

Shelter mat. available from local market: Poles, Rope

Three most needed NFIs:

Emergency shelter kits, Kitchen sets, Bedding sets

## Food

Groups struggling most with food access: IDPs

Main source of food: Food assistance

Reason for lack of market access: NA

# Machara



Location SSID: ssid\_SS0804\_0005

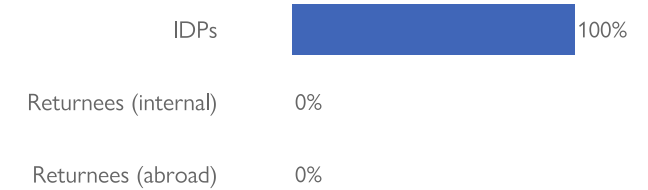
Postcode: SS080401

Accessibility: Accessible by foot

Community Leader: No

Registration: No

Who is being registered: NA



**No. IDPs: 3760**

**Households: 752**

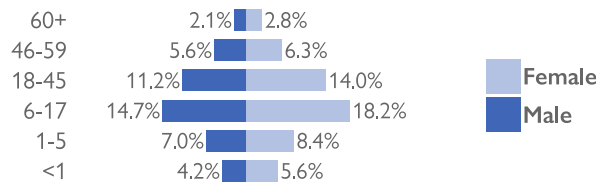
Reason for displacement: Communal Clashes

Origin of largest IDP group:

Warrap, Tonj North

Origin of 2<sup>nd</sup> largest IDP group:

NA, NA



**No. returnees: 0**

**Households: 0**

Reason for displacement: NA

## Mobility (IDPs)

Date of arrival of first IDP group: 2018-01-27

Date of arrival of last IDP group: 2018-07-31

Have the IDPs been displaced previously? Yes

Three main reasons preventing the majority of IDPs from returning:

House damaged/destroyed, No livelihood, Basic infrastructures damaged/flooded

## Mobility (returnees)

Date of return of first returnee group: NA

Date of return of last returnee group: NA

Are there people displaced from this village / neighbourhood who have not returned yet? No

## Special needs

No. pregnant women: 32

No. breastfeeding mothers: 45

Total number of individuals with special needs: 192

Special needs include pregnant and breastfeeding women, separated, orphaned and unaccompanied children, persons with mental or physical disabilities, persons with chronic diseases or serious medical conditions and old people without caregivers.

## Protection

Main security provider in the village / neighbourhood: Local Authorities

## Health

Most common concern: Diarrhea

Main provider: NGO/INGO

## Education

Type of facility: Temporary Learning Spaces

Availability of learning supplies: No

Availability of teachers: Yes



Distance from main water source

**<20 min walking**

Water fit for human drinking

**No**

People feel safe collecting water

**Yes**



Conditions of most latrines

**Unknown  
Not reported**

Evidence of open defecation

**Yes**

Hygiene promotion campaign

**No**



Separate male / female latrines

**Unknown  
Not reported**

Toilets / bathrooms lock from inside

**Unknown  
Not reported**

Lighting around all toilets / bathrooms

**Unknown  
Not reported**



Security provided at location

**Yes**

Common conflict-related incidents

**Yes**

Areas avoided by women / girls

**Unknown  
Not reported**



% collapsed or in danger of shelters\*

**25-50%**

Average occupants

**5-6**

Market access (NFIs)

**Yes**



Access to food

**Yes offsite**

Frequency of food assistance

**Unknown  
Not reported**

Market access (food)

**Yes**



Access to health facility

**Yes**

Distance from health facility

**Off-site (<3 km)**

Exclusion from health services

**None**



Access to primary education

**Yes**

Distance to nearest education facility

**3-5 km**

% children attending primary education

**25-50%**

\*The share of collapsed and in danger of collapse shelters in the figure above refers to IDP/returnee shelters only.

## WASH

|  |                  |
|--|------------------|
| Connections to functioning pipelines:    | Yes              |
| Main water purification method:          | None             |
| Main water source for cooking / washing: | Unprotected well |
| Main water source for drinking:          | Unprotected well |
| No. functioning boreholes:               | 0                |
| Non-functioning:                         | 0                |
| Complaints about drinking water quality: | Yes              |
| Main problem with water:                 | Suspended Solids |
| Type of toilet:                          | Open defecation  |
| No. garbage disposal points:             | 0                |
| Main garbage disposal method:            | Burning          |
| Is solid waste a problem?                | Yes              |

## Shelter / NFIs

|   |   |
|---|---|
| Main shelter type:                        | Tukul                                     |
| Shelter materials available in nature:    | Poles, Rope, Grass                        |
| Shelter mat. available from local market: | Poles, Rope, Grass                        |
| Three most needed NFIs:                   | Kitchen sets, Hygiene kits, Mosquito nets |

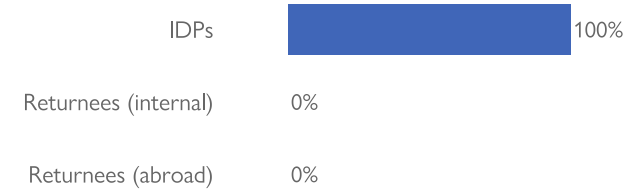
## Food

|  |                              |
|--|------------------------------|
| Groups struggling most with food access: | IDPs, Host community         |
| Main source of food:                     | Bought with cash from market |
| Reason for lack of market access:        | NA                           |

# Pakur



Location SSID: ssid\_SS0804\_0031  
 Postcode: SS080401  
 Accessibility: Accessible by other means of transport  
 Community Leader: Yes  
 Registration: No  
 Who is being registered: NA



## No. IDPs: 6035

Households: 1197

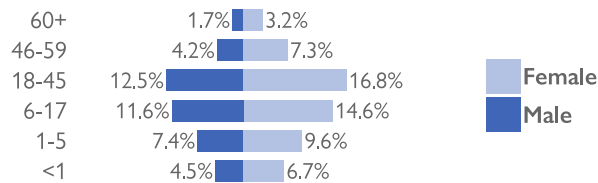
Reason for displacement: Communal Clashes

Origin of largest IDP group:

Warrap, Tonj North

Origin of 2<sup>nd</sup> largest IDP group:

Warrap, Tonj North



## No. returnees: 0

Households: 0

Reason for displacement: NA

### Mobility (IDPs)

Date of arrival of first IDP group: 2019-01-19

Date of arrival of last IDP group: 2019-04-11

Have the IDPs been displaced previously? Yes

Three main reasons preventing the majority of IDPs from returning:

Lack of food, House damaged/destroyed, No livelihood

### Mobility (returnees)

Date of return of first returnee group: NA

Date of return of last returnee group: NA

Are there people displaced from this village / neighbourhood who have not returned yet? No

### Special needs

No. pregnant women: 19

No. breastfeeding mothers: 35

Total number of individuals with special needs: 83

Special needs include pregnant and breastfeeding women, separated, orphaned and unaccompanied children, persons with mental or physical disabilities, persons with chronic diseases or serious medical conditions and old people without caregivers.

### Protection

Main security provider in the village / neighbourhood: Local Authorities

### Health

Most common concern: Complicated Pregnancy

Main provider: NGO/INGO

### Education

Type of facility: Temporary Learning Spaces

Availability of learning supplies: No

Availability of teachers: Yes



Distance from main water source

**>20 min walking**

Water fit for human drinking

**Yes**

People feel safe collecting water

**No**



% collapsed or in danger of shelters\*

**Unknown  
Not reported**

Average occupants

**Unknown  
Not reported**

Market access (NFIs)

**Yes**



Conditions of most latrines

**Unknown  
Not reported**

Evidence of open defecation

**Yes**

Hygiene promotion campaign

**Yes**



Access to food

**Yes offsite**

Frequency of food assistance

**Unknown  
Not reported**

Market access (food)

**Yes**



Separate male / female latrines

**Unknown  
Not reported**

Toilets / bathrooms lock from inside

**Unknown  
Not reported**

Lighting around all toilets / bathrooms

**Unknown  
Not reported**



Access to health facility

**Yes**

Distance from health facility

**Off-site (>3 km)**

Exclusion from health services

**None**



Security provided at location

**Yes**

Common conflict-related incidents

**No**

Areas avoided by women / girls

**No**



Access to primary education

**Yes**

Distance to nearest education facility

**6-10 km**

% children attending primary education

**25-50%**

\*The share of collapsed and in danger of collapse shelters in the figure above refers to IDP/returnee shelters only.

## WASH

Connections to functioning pipelines: No

Main water purification method: None

Main water source for cooking / washing: Hand Pumps

Main water source for drinking: Hand Pumps

No. functioning boreholes: 2

Non-functioning: 2

Complaints about drinking water quality: Yes

Main problem with water: Long queue

Type of toilet: Open defecation

No. garbage disposal points: 0

Main garbage disposal method: Burning

Is solid waste a problem? No

## Shelter / NFIs

Main shelter type: Tukul

Shelter materials available in nature: Poles, Rope, Grass

Shelter mat. available from local market: Poles, Rope, Grass

Three most needed NFIs:

Emergency shelter kits, Kitchen sets, Bedding sets

## Food

Groups struggling most with food access: IDPs

Main source of food: Bought with cash from market

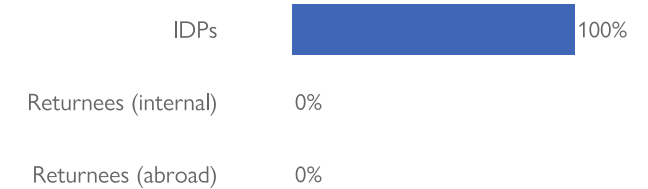
Reason for lack of market access: NA



# Riakic



Location SSID: ssid\_SS0804\_0033  
 Postcode: SS080401  
 Accessibility: Accessible by other means of transport  
 Community Leader: Yes  
 Registration: No  
 Who is being registered: NA



**No. IDPs: 4795**

**Households: 951**

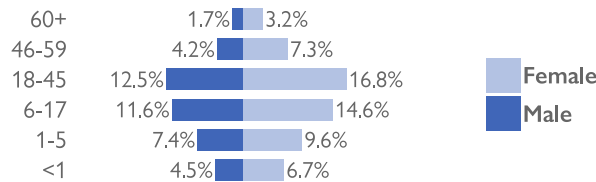
Reason for displacement: Communal Clashes

Origin of largest IDP group:

Warrap, Tonj North

Origin of 2<sup>nd</sup> largest IDP group:

Warrap, Tonj East



**No. returnees: 0**

**Households: 0**

Reason for displacement: NA

## Mobility (IDPs)

Date of arrival of first IDP group: 2019-01-01

Date of arrival of last IDP group: 2019-01-11

Have the IDPs been displaced previously? Yes

Three main reasons preventing the majority of IDPs from returning:

Lack of food, House damaged/destroyed, Lack of safety

## Mobility (returnees)

Date of return of first returnee group: NA

Date of return of last returnee group: NA

Are there people displaced from this village / neighbourhood who have not returned yet? No

## Special needs

No. pregnant women: 8

No. breastfeeding mothers: 15

Total number of individuals with special needs: 42

Special needs include pregnant and breastfeeding women, separated, orphaned and unaccompanied children, persons with mental or physical disabilities, persons with chronic diseases or serious medical conditions and old people without caregivers.

## Protection

Main security provider in the village / neighbourhood: NA

## Health

Most common concern: Malaria

Main provider: NGO/INGO

## Education

Type of facility: Temporary Learning Spaces

Availability of learning supplies: Yes

Availability of teachers: Yes



Distance from main water source

**>20 min walking**

Water fit for human drinking

**Yes**

People feel safe collecting water

**Yes**



Conditions of most latrines

**Unknown  
Not reported**

Evidence of open defecation

**Yes**

Hygiene promotion campaign

**No**



Separate male / female latrines

**Unknown  
Not reported**

Toilets / bathrooms lock from inside

**Unknown  
Not reported**

Lighting around all toilets / bathrooms

**Unknown  
Not reported**



Security provided at location

**No**

Common conflict-related incidents

**No**

Areas avoided by women / girls

**No**



% collapsed or in danger of shelters\*

**10-25%**

Average occupants

**1-4**

Market access (NFIs)

**Yes**



Access to food

**Yes offsite**

Frequency of food assistance

**Unknown  
Not reported**

Market access (food)

**Yes**



Access to health facility

**Yes**

Distance from health facility

**Off-site (<3 km)**

Exclusion from health services

**Host Community**



Access to primary education

**Yes**

Distance to nearest education facility

**3-5 km**

% children attending primary education

**25-50%**

\*The share of collapsed and in danger of collapse shelters in the figure above refers to IDP/returnee shelters only.

## WASH

Connections to functioning pipelines: No

Main water purification method: None

Main water source for cooking / washing: Hand Pumps

Main water source for drinking: Hand Pumps

No. functioning boreholes: 3 Non-functioning: 1

Complaints about drinking water quality: Yes

Main problem with water: Long queue

Type of toilet: Open defecation No. garbage disposal points: 4

Main garbage disposal method: Burning Is solid waste a problem? No

## Shelter / NFIs

Main shelter type: Tukul

Shelter materials available in nature: Poles, Rope

Shelter mat. available from local market: Poles, Rope

Three most needed NFIs:

Emergency shelter kits, Kitchen sets, Hygiene kits

## Food

Groups struggling most with food access: IDPs

Main source of food: Bought with cash from market

Reason for lack of market access: NA

# Wun-Akoc



Location SSID: ssid\_SS0804\_0017

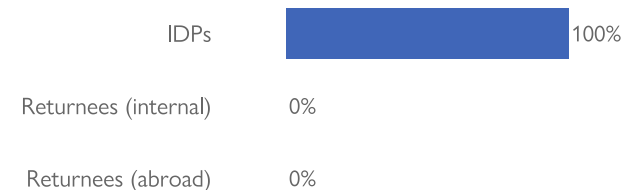
Postcode: SS080401

Accessibility: Accessible by foot

Community Leader: Yes

Registration: No

Who is being registered: NA



**No. IDPs: 4150**

**Households: 830**

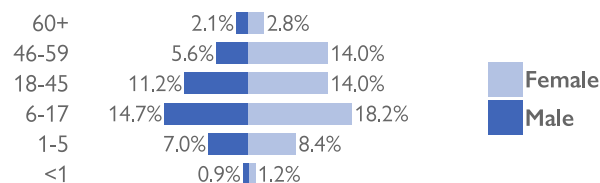
Reason for displacement: Communal Clashes

Origin of largest IDP group:

Warrap, Tonj North

Origin of 2<sup>nd</sup> largest IDP group:

Warrap, Tonj North



**No. returnees: 0**

**Households: 0**

Reason for displacement: NA

## Mobility (IDPs)

Date of arrival of first IDP group: 2018-12-03

Date of arrival of last IDP group: 2018-12-05

Have the IDPs been displaced previously? No

Three main reasons preventing the majority of IDPs from returning:

Lack of food, House damaged/destroyed, Lack of safety

## Mobility (returnees)

Date of return of first returnee group: NA

Date of return of last returnee group: NA

Are there people displaced from this village / neighbourhood who have not returned yet? No

## Special needs

No. pregnant women: 65

No. breastfeeding mothers: 86

Total number of individuals with special needs: 172

Special needs include pregnant and breastfeeding women, separated, orphaned and unaccompanied children, persons with mental or physical disabilities, persons with chronic diseases or serious medical conditions and old people without caregivers.

## Protection

Main security provider in the village / neighbourhood: Local Authorities

## Health

Most common concern: Malaria

Main provider: NGO/INGO

## Education

Type of facility: Temporary Learning Spaces

Availability of learning supplies: No

Availability of teachers: Yes



Distance from main water source

**>20 min walking**

Water fit for human drinking

**Yes**

People feel safe collecting water

**Yes**



Conditions of most latrines

**Unknown  
Not reported**

Evidence of open defecation

**Yes**

Hygiene promotion campaign

**No**



Separate male / female latrines

**Unknown  
Not reported**

Toilets / bathrooms lock from inside

**Unknown  
Not reported**

Lighting around all toilets / bathrooms

**Unknown  
Not reported**



Security provided at location

**Yes**

Common conflict-related incidents

**No**

Areas avoided by women / girls

**No**



% collapsed or in danger of shelters\*

**Unknown  
Not reported**

Average occupants

**Unknown  
Not reported**

Market access (NFIs)

**Yes**



Access to food

**Yes offsite**

Frequency of food assistance

**Unknown  
Not reported**

Market access (food)

**Yes**



Access to health facility

**Yes**

Distance from health facility

**Off-site (>3 km)**

Exclusion from health services

**None**



Access to primary education

**Yes**

Distance to nearest education facility

**1-2 km**

% children attending primary education

**51-75%**

\*The share of collapsed and in danger of collapse shelters in the figure above refers to IDP/returnee shelters only.

## WASH

Connections to functioning pipelines: No  
Main water purification method: None  
Main water source for cooking / washing: Ponds/canals  
Main water source for drinking: Ponds/canals  
No. functioning boreholes: 2  
Complaints about drinking water quality: Yes  
Main problem with water: Taste  
Type of toilet: Open defecation  
Main garbage disposal method: Burning

Non-functioning: 4  
No. garbage disposal points: 0  
Is solid waste a problem? No

## Shelter / NFIs

Main shelter type: Tukul  
Shelter materials available in nature: Poles, Grass  
Shelter mat. available from local market: Poles, Grass  
Three most needed NFIs:  
Kitchen sets, Bedding sets, Hygiene kits

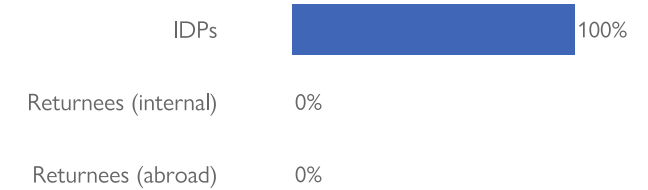
## Food

Groups struggling most with food access: IDPs  
Main source of food: Bought with cash from market  
Reason for lack of market access: NA

# Wunkot



Location SSID: ssid\_SS0804\_0018  
 Postcode: SS080401  
 Accessibility: Accessible by foot  
 Community Leader: Yes  
 Registration: No  
 Who is being registered: NA



## No. IDPs: 3500

Households: 700

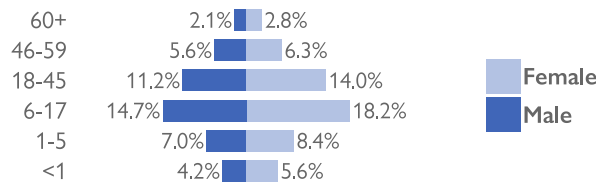
Reason for displacement: Communal Clashes

Origin of largest IDP group:

Warrap, Tonj North

Origin of 2<sup>nd</sup> largest IDP group:

NA, NA



## No. returnees: 0

Households: 0

Reason for displacement: NA

### Mobility (IDPs)

Date of arrival of first IDP group: 2018-02-18

Date of arrival of last IDP group: 2018-10-17

Have the IDPs been displaced previously? Yes

Three main reasons preventing the majority of IDPs from returning:

Lack of food, Lack of safety, No livelihood

### Mobility (returnees)

Date of return of first returnee group: NA

Date of return of last returnee group: NA

Are there people displaced from this village / neighbourhood who have not returned yet? No

### Special needs

No. pregnant women: 51

No. breastfeeding mothers: 72

Total number of individuals with special needs: 248

Special needs include pregnant and breastfeeding women, separated, orphaned and unaccompanied children, persons with mental or physical disabilities, persons with chronic diseases or serious medical conditions and old people without caregivers.

### Protection

Main security provider in the village / neighbourhood: Local Authorities

### Health

Most common concern: Malaria

Main provider: NGO/INGO

### Education

Type of facility: Temporary Learning Spaces

Availability of learning supplies: No

Availability of teachers: Yes



Distance from main water source

**<20 min walking**

Water fit for human drinking

**No**

People feel safe collecting water

**Yes**



% collapsed or in danger of shelters\*

**25-50%**

Average occupants

**5-6**

Market access (NFIs)

**Yes**



Conditions of most latrines

**Unknown  
Not reported**

Evidence of open defecation

**Yes**

Hygiene promotion campaign

**No**



Access to food

**Yes offsite**

Frequency of food assistance

**Unknown  
Not reported**

Market access (food)

**No**



Separate male / female latrines

**Unknown  
Not reported**

Toilets / bathrooms lock from inside

**Unknown  
Not reported**

Lighting around all toilets / bathrooms

**Unknown  
Not reported**



Access to health facility

**Yes**

Distance from health facility

**Off-site (<3 km)**

Exclusion from health services

**None**



Security provided at location

**Yes**

Common conflict-related incidents

**Yes**

Areas avoided by women / girls

**Yes**



Access to primary education

**Yes**

Distance to nearest education facility

**3-5 km**

% children attending primary education

**51-75%**

\*The share of collapsed and in danger of collapse shelters in the figure above refers to IDP/returnee shelters only.

## WASH

Connections to functioning pipelines: Yes

Main water purification method: None

Main water source for cooking / washing: Lake/river

Main water source for drinking: Lake/river

No. functioning boreholes: 0

Non-functioning: 0

Complaints about drinking water quality: Yes

Main problem with water: Suspended Solids

Type of toilet: Open defecation

No. garbage disposal points: 0

Main garbage disposal method: Burning

Is solid waste a problem? No

## Shelter / NFIs

Main shelter type: Tukul

Shelter materials available in nature: Poles, Rope, Grass

Shelter mat. available from local market: Poles, Rope, Grass

Three most needed NFIs:

Emergency shelter kits, Bedding sets, Mosquito nets

## Food

Groups struggling most with food access: IDPs

Main source of food: Bought with cash from market

Reason for lack of market access: Distance

# Akuacdit



Location SSID: ssid\_SS0804\_0002

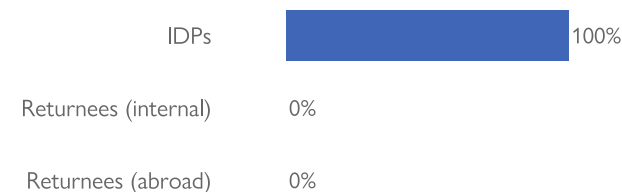
Postcode: SS080402

Accessibility: Accessible by car

Community Leader: Yes

Registration: No

Who is being registered: NA



**No. IDPs: 1750**

**Households: 350**

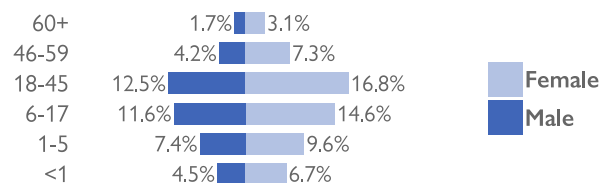
Reason for displacement: Communal Clashes

Origin of largest IDP group:

Warrap, Gogrial East

Origin of 2<sup>nd</sup> largest IDP group:

Warrap, Tonj North



**No. returnees: 0**

**Households: 0**

Reason for displacement: NA

## Mobility (IDPs)

Date of arrival of first IDP group: 2016-03-21

Date of arrival of last IDP group: 2019-01-04

Have the IDPs been displaced previously? Yes

Three main reasons preventing the majority of IDPs from returning:

Accessibility, Lack of safety

## Mobility (returnees)

Date of return of first returnee group: NA

Date of return of last returnee group: NA

Are there people displaced from this village / neighbourhood who have not returned yet? No

## Special needs

No. pregnant women: 24

No. breastfeeding mothers: 26

Total number of individuals with special needs: 63

Special needs include pregnant and breastfeeding women, separated, orphaned and unaccompanied children, persons with mental or physical disabilities, persons with chronic diseases or serious medical conditions and old people without caregivers.

## Protection

Main security provider in the village / neighbourhood: Local Authorities

## Health

Most common concern: Malaria

Main provider: NGO/INGO

## Education

Type of facility: Temporary Learning Spaces

Availability of learning supplies: Yes

Availability of teachers: No



Distance from main water source

**>20 min walking**

Water fit for human drinking

**Yes**

People feel safe collecting water

**Yes**



Conditions of most latrines

**Unknown  
Not reported**

Evidence of open defecation

**Yes**

Hygiene promotion campaign

**No**



Separate male / female latrines

**Unknown  
Not reported**

Toilets / bathrooms lock from inside

**Unknown  
Not reported**

Lighting around all toilets / bathrooms

**Unknown  
Not reported**



Security provided at location

**Yes**

Common conflict-related incidents

**No**

Areas avoided by women / girls

**No**



% collapsed or in danger of shelters\*

**50-75%**

Average occupants

**1-4**

Market access (NFIs)

**No**



Access to food

**Yes offsite**

Frequency of food assistance

**Unknown  
Not reported**

Market access (food)

**Yes**



Access to health facility

**Yes**

Distance from health facility

**Off-site (<3 km)**

Exclusion from health services

**None**



Access to primary education

**Yes**

Distance to nearest education facility

**6-10 km**

% children attending primary education

**25-50%**

\*The share of collapsed and in danger of collapse shelters in the figure above refers to IDP/returnee shelters only.

## WASH

Connections to functioning pipelines: No

Main water purification method: None

Main water source for cooking / washing: Hand Pumps

Main water source for drinking: Hand Pumps

No. functioning boreholes: 3 Non-functioning: 1

Complaints about drinking water quality: Yes

Main problem with water: Long queue

Type of toilet: Open defecation No. garbage disposal points: 3

Main garbage disposal method: Burning Is solid waste a problem? Yes

## Shelter / NFIs

Main shelter type: Tukul

Shelter materials available in nature: Poles, Rope, Grass

Shelter mat. available from local market: Poles, Rope, Grass

Three most needed NFIs:

Emergency shelter kits, Kitchen sets, Hygiene kits

## Food

Groups struggling most with food access: IDPs

Main source of food: Bought with cash from market

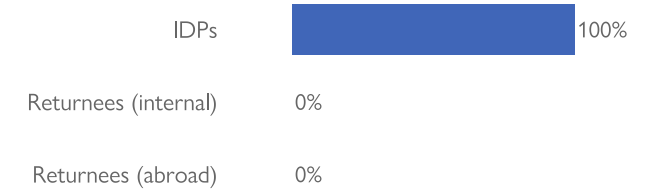
Reason for lack of market access: NA



# Lang-kap



Location SSID: ssid\_SS0804\_0024  
 Postcode: SS080402  
 Accessibility: Accessible by car  
 Community Leader: Yes  
 Registration: No  
 Who is being registered: NA



## No. IDPs: 1650

Households: 330

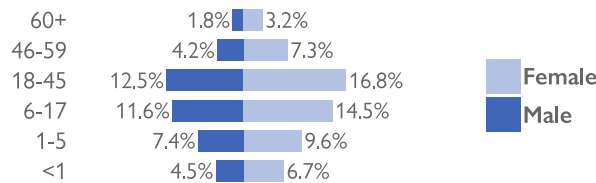
Reason for displacement: Communal Clashes

Origin of largest IDP group:

Warrap, Gogrial East

Origin of 2<sup>nd</sup> largest IDP group:

Warrap, Gogrial East



## No. returnees: 0

Households: 0

Reason for displacement: NA

### Mobility (IDPs)

Date of arrival of first IDP group: 2019-03-24

Date of arrival of last IDP group: 2019-01-11

Have the IDPs been displaced previously? No

Three main reasons preventing the majority of IDPs from returning:

Accessibility, Lack of food, Lack of safety

### Mobility (returnees)

Date of return of first returnee group: NA

Date of return of last returnee group: NA

Are there people displaced from this village / neighbourhood who have not returned yet? No

### Special needs

No. pregnant women: 250

No. breastfeeding mothers: 283

Total number of individuals with special needs: 620

Special needs include pregnant and breastfeeding women, separated, orphaned and unaccompanied children, persons with mental or physical disabilities, persons with chronic diseases or serious medical conditions and old people without caregivers.

### Protection

Main security provider in the village / neighbourhood: Community Leaders

### Health

Most common concern: Malaria

Main provider: NGO/INGO

### Education

Type of facility: Formal Primary Education

Availability of learning supplies: Yes

Availability of teachers: Yes



Distance from main water source

**>20 min walking**

Water fit for human drinking

**Yes**

People feel safe collecting water

**Yes**



Conditions of most latrines

**Unknown  
Not reported**

Evidence of open defecation

**Yes**

Hygiene promotion campaign

**No**



Separate male / female latrines

**Unknown  
Not reported**

Toilets / bathrooms lock from inside

**Unknown  
Not reported**

Lighting around all toilets / bathrooms

**Unknown  
Not reported**



Security provided at location

**Yes**

Common conflict-related incidents

**No**

Areas avoided by women / girls

**No**



% collapsed or in danger of shelters\*

**50-75%**

Average occupants

**1-4**

Market access (NFIs)

**No**



Access to food

**Yes offsite**

Frequency of food assistance

**Unknown  
Not reported**

Market access (food)

**Yes**



Access to health facility

**Yes**

Distance from health facility

**Off-site (>3 km)**

Exclusion from health services

**None**



Access to primary education

**Yes**

Distance to nearest education facility

**3-5 km**

% children attending primary education

**25-50%**

\*The share of collapsed and in danger of collapse shelters in the figure above refers to IDP/returnee shelters only.

## WASH

|  |                     |
|--|---------------------|
| Connections to functioning pipelines:    | No                  |
| Main water purification method:          | None                |
| Main water source for cooking / washing: | Hand Pumps          |
| Main water source for drinking:          | Unprotected well    |
| No. functioning boreholes:               | 4                   |
| No. non-functioning boreholes:           | 3                   |
| Complaints about drinking water quality: | Yes                 |
| Main problem with water:                 | Insufficient amount |
| Type of toilet:                          | Open defecation     |
| No. garbage disposal points:             | 3                   |
| Main garbage disposal method:            | Burning             |
| Is solid waste a problem?                | No                  |

## Shelter / NFIs

|   |                            |
|---|----------------------------|
| Main shelter type:                        | Tukul                      |
| Shelter materials available in nature:    | Poles, Rope, Grass         |
| Shelter mat. available from local market: | Poles, Rope, Grass         |
| Three most needed NFIs:                   | Kitchen sets, Bedding sets |

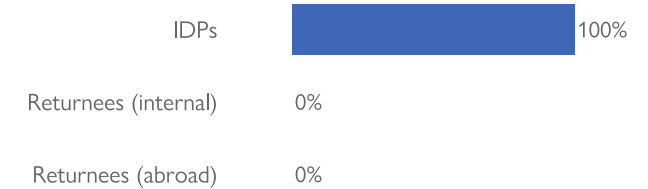
## Food

|  |                              |
|--|------------------------------|
| Groups struggling most with food access: | IDPs                         |
| Main source of food:                     | Bought with cash from market |
| Reason for lack of market access:        | NA                           |

# Muac



Location SSID: ssid\_SS0804\_0008  
 Postcode: SS080402  
 Accessibility: Accessible by foot  
 Community Leader: Yes  
 Registration: No  
 Who is being registered: NA



## No. IDPs: 1750

Households: 350

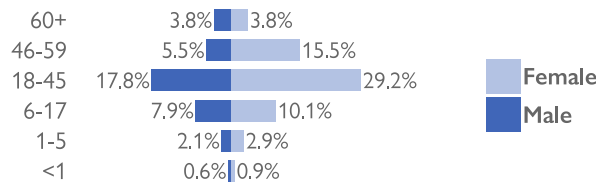
Reason for displacement: Communal Clashes

Origin of largest IDP group:

Warrap, Tonj North

Origin of 2<sup>nd</sup> largest IDP group:

NA, NA



## No. returnees: 0

Households: 0

Reason for displacement: NA

### Mobility (IDPs)

Date of arrival of first IDP group: NA

Date of arrival of last IDP group: NA

Have the IDPs been displaced previously? Yes

Three main reasons preventing the majority of IDPs from returning:

Lack of food, Lack of safety

### Mobility (returnees)

Date of return of first returnee group: 2016-08-19

Date of return of last returnee group: 2018-03-21

Are there people displaced from this village / neighbourhood who have not returned yet? Yes

### Special needs

No. pregnant women: 97

No. breastfeeding mothers: 113

Total number of individuals with special needs: 242

Special needs include pregnant and breastfeeding women, separated, orphaned and unaccompanied children, persons with mental or physical disabilities, persons with chronic diseases or serious medical conditions and old people without caregivers.

### Protection

Main security provider in the village / neighbourhood: Local Authorities

### Health

Most common concern: Malaria

Main provider: Government

### Education

Type of facility: Temporary Learning Spaces

Availability of learning supplies: Yes

Availability of teachers: Yes



Distance from main water source

**<20 min walking**

Water fit for human drinking

**Yes**

People feel safe collecting water

**Yes**



Conditions of most latrines

**Not so good**

Evidence of open defecation

**Yes**

Hygiene promotion campaign

**Yes**



Separate male / female latrines

**No**

Toilets / bathrooms lock from inside

**No**

Lighting around all toilets / bathrooms

**No**



Security provided at location

**Yes**

Common conflict-related incidents

**No**

Areas avoided by women / girls

**No**



% collapsed or in danger of shelters\*

**0-10%**

Average occupants

**1-4**

Market access (NFIs)

**No**



Access to food

**Yes offsite**

Frequency of food assistance

**Unknown  
Not reported**

Market access (food)

**Yes**



Access to health facility

**Yes**

Distance from health facility

**Off-site (<3 km)**

Exclusion from health services

**None**



Access to primary education

**Yes**

Distance to nearest education facility

**1-2 km**

% children attending primary education

**<25%**

\*The share of collapsed and in danger of collapse shelters in the figure above refers to IDP/returnee shelters only.

## WASH

Connections to functioning pipelines: No

Main water purification method: Boiling

Main water source for cooking / washing: Hand Pumps

Main water source for drinking: Hand Pumps

No. functioning boreholes: 2

Non-functioning: 1

Complaints about drinking water quality: Yes

Main problem with water: Suspended Solids

Type of toilet: Latrines

No. garbage disposal points: 18

Main garbage disposal method: Garbage pit

Is solid waste a problem? Yes

## Shelter / NFIs

Main shelter type: Tukul

Shelter materials available in nature: Poles, Bamboo, Rope, Grass

Shelter mat. available from local market: Poles, Bamboo, Rope, Grass

Three most needed NFIs:

Emergency shelter kits, Kitchen sets, Bedding sets

## Food

Groups struggling most with food access: Host community

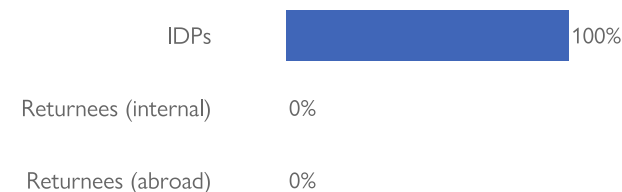
Main source of food: Cultivation/Sale of livestock

Reason for lack of market access: NA

# Thonyiik



Location SSID: ssid\_SS0804\_0015  
 Postcode: SS080402  
 Accessibility: Accessible by other means of transport  
 Community Leader: Yes  
 Registration: No  
 Who is being registered: NA



**No. IDPs: 2455**

**Households: 491**

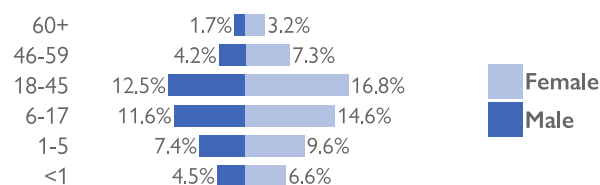
Reason for displacement: Communal Clashes

Origin of largest IDP group:

Warrap, Gogrial East

Origin of 2<sup>nd</sup> largest IDP group:

Warrap, Tonj North



**No. returnees: 0**

**Households: 0**

Reason for displacement: NA

## Mobility (IDPs)

Date of arrival of first IDP group: 2016-02-02

Date of arrival of last IDP group: 2019-01-13

Have the IDPs been displaced previously? Yes

Three main reasons preventing the majority of IDPs from returning:

Lack of food, House damaged/destroyed, Lack of safety

## Mobility (returnees)

Date of return of first returnee group: NA

Date of return of last returnee group: NA

Are there people displaced from this village / neighbourhood who have not returned yet? No

## Special needs

No. pregnant women: 314

No. breastfeeding mothers: 5

Total number of individuals with special needs: 399

Special needs include pregnant and breastfeeding women, separated, orphaned and unaccompanied children, persons with mental or physical disabilities, persons with chronic diseases or serious medical conditions and old people without caregivers.

## Protection

Main security provider in the village / neighbourhood: Local Authorities

## Health

Most common concern: Complicated Pregnancy

Main provider: NGO/INGO

## Education

Type of facility: Temporary Learning Spaces

Availability of learning supplies: No

Availability of teachers: Yes



Distance from main water source

**>20 min walking**

Water fit for human drinking

**Yes**

People feel safe collecting water

**Yes**



Conditions of most latrines

**Unknown  
Not reported**

Evidence of open defecation

**Yes**

Hygiene promotion campaign

**No**



Separate male / female latrines

**Unknown  
Not reported**

Toilets / bathrooms lock from inside

**Unknown  
Not reported**

Lighting around all toilets / bathrooms

**Unknown  
Not reported**



Security provided at location

**Yes**

Common conflict-related incidents

**No**

Areas avoided by women / girls

**No**



% collapsed or in danger of shelters\*

**25-50%**

Average occupants

**5-6**

Market access (NFIs)

**No**



Access to food

**Yes offsite**

Frequency of food assistance

**Unknown  
Not reported**

Market access (food)

**Yes**



Access to health facility

**Yes**

Distance from health facility

**Off-site (>3 km)**

Exclusion from health services

**None**



Access to primary education

**Yes**

Distance to nearest education facility

**>10 km**

% children attending primary education

**>75%**

\*The share of collapsed and in danger of collapse shelters in the figure above refers to IDP/returnee shelters only.

## WASH

Connections to functioning pipelines: No

Main water purification method: None

Main water source for cooking / washing: Hand Pumps

Main water source for drinking: Hand Pumps

No. functioning boreholes: 8 Non-functioning: 5

Complaints about drinking water quality: Yes

Main problem with water: Odor/smell

Type of toilet: Open defecation No. garbage disposal points: 2

Main garbage disposal method: Burning Is solid waste a problem? No

## Shelter / NFIs

Main shelter type: Tukul

Shelter materials available in nature: Poles, Grass

Shelter mat. available from local market: Poles, Grass

Three most needed NFIs:

Kitchen sets, Bedding sets, Hygiene kits

## Food

Groups struggling most with food access: IDPs

Main source of food: Host Community Donation

Reason for lack of market access: NA

# Abilnyang



Location SSID: ssid\_SS0804\_0001

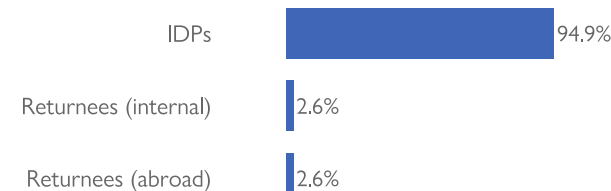
Postcode: SS080403

Accessibility: Accessible by car

Community Leader: Yes

Registration: No

Who is being registered: NA



## No. IDPs: 928

Households: 185

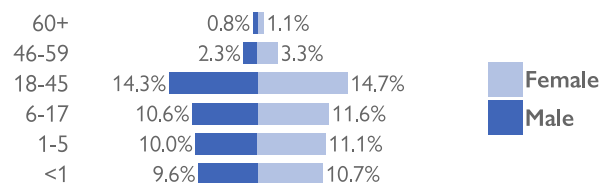
Reason for displacement: Communal Clashes

Origin of largest IDP group:

Warrap, Gogrial East

Origin of 2<sup>nd</sup> largest IDP group:

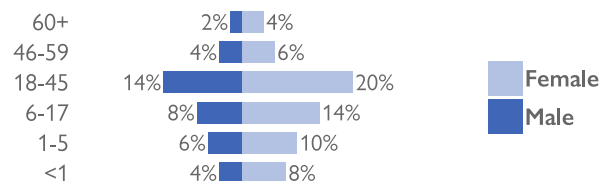
Warrap, Tonj North



## No. returnees: 50

Households: 10

Reason for displacement: Conflict



### Mobility (IDPs)

Date of arrival of first IDP group: 2014-11-03

Date of arrival of last IDP group: 2018-06-22

Have the IDPs been displaced previously? Unknown

Three main reasons preventing the majority of IDPs from returning:

Lack of food, House damaged/destroyed, Lack of safety

### Mobility (returnees)

Date of return of first returnee group: 2016-05-17

Date of return of last returnee group: 2017-01-19

Are there people displaced from this village / neighbourhood who have not returned yet? Yes

### Special needs

No. pregnant women: 75

No. breastfeeding mothers: 59

Total number of individuals with special needs: 211

Special needs include pregnant and breastfeeding women, separated, orphaned and unaccompanied children, persons with mental or physical disabilities, persons with chronic diseases or serious medical conditions and old people without caregivers.

### Protection

Main security provider in the village / neighbourhood: Local Authorities

### Health

Most common concern: Malaria

Main provider: NGO/INGO

### Education

Type of facility: Temporary Learning Spaces

Availability of learning supplies: No

Availability of teachers: Yes



Distance from main water source

**>20 min walking**

Water fit for human drinking

**Yes**

People feel safe collecting water

**Yes**



Conditions of most latrines

**Unknown  
Not reported**

Evidence of open defecation

**Yes**

Hygiene promotion campaign

**Yes**



Separate male / female latrines

**Unknown  
Not reported**

Toilets / bathrooms lock from inside

**Unknown  
Not reported**

Lighting around all toilets / bathrooms

**Unknown  
Not reported**



Security provided at location

**Yes**

Common conflict-related incidents

**No**

Areas avoided by women / girls

**No**



% collapsed or in danger of shelters\*

**10-25%**

Average occupants

**5-6**

Market access (NFIs)

**Yes**



Access to food

**Yes offsite**

Frequency of food assistance

**Irregular**

Market access (food)

**Yes**



Access to health facility

**Yes**

Distance from health facility

**Unknown  
Not reported**

Exclusion from health services

**None**



Access to primary education

**Yes**

Distance to nearest education facility

**Unknown  
Not reported**

% children attending primary education

**25-50%**

\*The share of collapsed and in danger of collapse shelters in the figure above refers to IDP/returnee shelters only.

## WASH

Connections to functioning pipelines: No

Main water purification method: None

Main water source for cooking / washing: Hand Pumps

Main water source for drinking: Hand Pumps

No. functioning boreholes: 1

Non-functioning: 1

Complaints about drinking water quality: Yes

Main problem with water: Too far

Type of toilet: Open defecation

No. garbage disposal points: 2

Main garbage disposal method: Burning

Is solid waste a problem? No

## Shelter / NFIs

Main shelter type: Tukul

Shelter materials available in nature: Poles, Rope, Grass

Shelter mat. available from local market: Poles, Rope, Grass

Three most needed NFIs:

Emergency shelter kits, Kitchen sets, Bedding sets

## Food

Groups struggling most with food access: Host community

Main source of food: Cash assistance

Reason for lack of market access: NA



# Patei



Location SSID: ssid\_SS0804\_0012

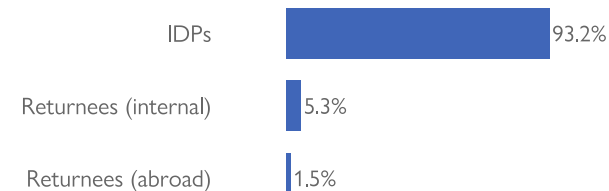
Postcode: SS080403

Accessibility: Accessible by car

Community Leader: Yes

Registration: No

Who is being registered: NA



## No. IDPs: 2160

Households: 432

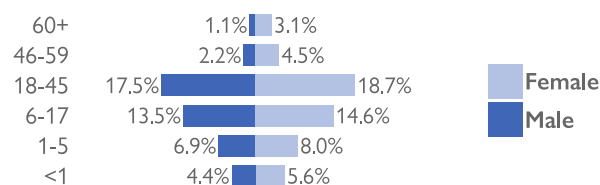
Reason for displacement: Communal Clashes

Origin of largest IDP group:

Warrap, Gogrial East

Origin of 2<sup>nd</sup> largest IDP group:

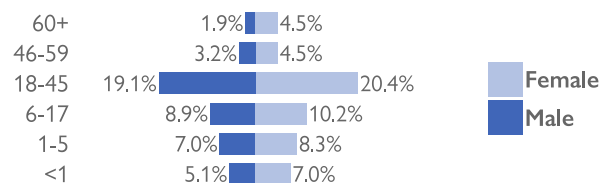
Warrap, Tonj North



## No. returnees: 157

Households: 31

Reason for displacement: Conflict



### Mobility (IDPs)

Date of arrival of first IDP group: 2019-02-27

Date of arrival of last IDP group: 2019-04-06

Have the IDPs been displaced previously? Yes

Three main reasons preventing the majority of IDPs from returning:

Lack of food, House damaged/destroyed, Lack of safety

### Mobility (returnees)

Date of return of first returnee group: NA

Date of return of last returnee group: NA

Are there people displaced from this village / neighbourhood who have not returned yet? No

### Special needs

No. pregnant women: 82

No. breastfeeding mothers: 94

Total number of individuals with special needs: 280

Special needs include pregnant and breastfeeding women, separated, orphaned and unaccompanied children, persons with mental or physical disabilities, persons with chronic diseases or serious medical conditions and old people without caregivers.

### Protection

Main security provider in the village / neighbourhood: Local Authorities

### Health

Most common concern: Diarrhea

Main provider: NGO/INGO

### Education

Type of facility: Temporary Learning Spaces

Availability of learning supplies: Yes

Availability of teachers: Yes



Distance from main water source

**>20 min walking**

Water fit for human drinking

**Yes**

People feel safe collecting water

**Yes**



Conditions of most latrines

**Unknown  
Not reported**

Evidence of open defecation

**Yes**

Hygiene promotion campaign

**No**



Separate male / female latrines

**Unknown  
Not reported**

Toilets / bathrooms lock from inside

**Unknown  
Not reported**

Lighting around all toilets / bathrooms

**Unknown  
Not reported**



Security provided at location

**Yes**

Common conflict-related incidents

**No**

Areas avoided by women / girls

**No**



% collapsed or in danger of shelters\*

**10-25%**

Average occupants

**5-6**

Market access (NFIs)

**Yes**



Access to food

**Yes offsite**

Frequency of food assistance

**Unknown  
Not reported**

Market access (food)

**Yes**



Access to health facility

**Yes**

Distance from health facility

**Off-site (<3 km)**

Exclusion from health services

**None**



Access to primary education

**Yes**

Distance to nearest education facility

**6-10 km**

% children attending primary education

**25-50%**

\*The share of collapsed and in danger of collapse shelters in the figure above refers to IDP/returnee shelters only.

## WASH

Connections to functioning pipelines: No

Main water purification method: None

Main water source for cooking / washing: Hand Pumps

Main water source for drinking: Hand Pumps

No. functioning boreholes: 4 Non-functioning: 2

Complaints about drinking water quality: Yes

Main problem with water: Too far

Type of toilet: Open defecation No. garbage disposal points: 0

Main garbage disposal method: Burning Is solid waste a problem? No

## Shelter / NFIs

Main shelter type: Tukul

Shelter materials available in nature: Poles, Rope, Grass

Shelter mat. available from local market: Poles, Rope, Grass

Three most needed NFIs:

Emergency shelter kits, Kitchen sets, Bedding sets

## Food

Groups struggling most with food access: IDPs, Returnees

Main source of food: Bought with cash from market

Reason for lack of market access: NA

# Rorkou



Location SSID: ssid\_SS0804\_0013

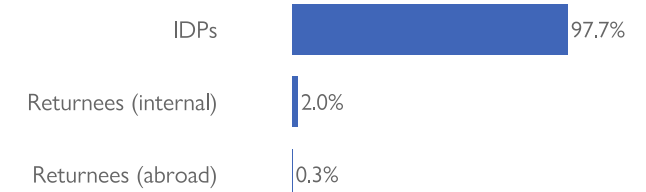
Postcode: SS080403

Accessibility: Accessible by other means of transport

Community Leader: Yes

Registration: No

Who is being registered: NA



## No. IDPs: 1915

Households: 383

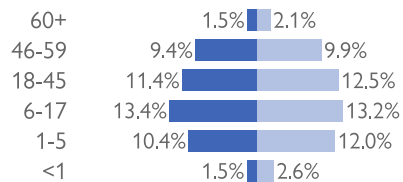
Reason for displacement: Conflict

Origin of largest IDP group:

Warrap, Tonj North

Origin of 2<sup>nd</sup> largest IDP group:

Warrap, Gogrial East



Female  
Male

### Mobility (IDPs)

Date of arrival of first IDP group: 2014-01-29

Date of arrival of last IDP group: 2018-02-27

Have the IDPs been displaced previously? Yes

Three main reasons preventing the majority of IDPs from returning:

Lack of food, House damaged/destroyed, Lack of safety

### Mobility (returnees)

Date of return of first returnee group: 2016-05-04

Date of return of last returnee group: 2019-01-15

Are there people displaced from this village / neighbourhood who have not returned yet? Yes

### Special needs

No. pregnant women: 141

No. breastfeeding mothers: 162

Total number of individuals with special needs: 384

Special needs include pregnant and breastfeeding women, separated, orphaned and unaccompanied children, persons with mental or physical disabilities, persons with chronic diseases or serious medical conditions and old people without caregivers.

### Protection

Main security provider in the village / neighbourhood: Local Authorities

### Health

Most common concern: Malaria

Main provider: NGO/INGO

### Education

Type of facility: Formal Primary Education

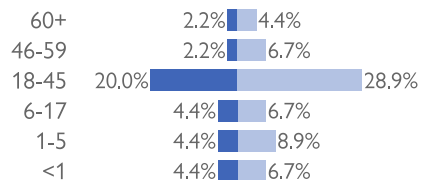
Availability of learning supplies: Yes

Availability of teachers: Yes

## No. returnees: 45

Households: 9

Reason for displacement: Conflict



Female  
Male



Distance from main water source

**>20 min walking**

Water fit for human drinking

**Yes**

People feel safe collecting water

**Yes**



Conditions of most latrines

**Unknown  
Not reported**

Evidence of open defecation

**Yes**

Hygiene promotion campaign

**Yes**



Separate male / female latrines

**Unknown  
Not reported**

Toilets / bathrooms lock from inside

**Unknown  
Not reported**

Lighting around all toilets / bathrooms

**Unknown  
Not reported**



Security provided at location

**Yes**

Common conflict-related incidents

**Yes**

Areas avoided by women / girls

**No**



% collapsed or in danger of shelters\*

**10-25%**

Average occupants

**5-6**

Market access (NFIs)

**Yes**



Access to food

**Yes offsite**

Frequency of food assistance

**Irregular**

Market access (food)

**Yes**



Access to health facility

**Yes**

Distance from health facility

**Off-site (>3 km)**

Exclusion from health services

**None**



Access to primary education

**Yes**

Distance to nearest education facility

**3-5 km**

% children attending primary education

**25-50%**

\*The share of collapsed and in danger of collapse shelters in the figure above refers to IDP/returnee shelters only.

## WASH

Connections to functioning pipelines: No  
Main water purification method: Unknown  
Main water source for cooking / washing: Hand Pumps  
Main water source for drinking: Hand Pumps  
No. functioning boreholes: 1  
Complaints about drinking water quality: Yes  
Main problem with water: Too far  
Type of toilet: Open defecation  
Main garbage disposal method: Burning

Non-functioning: 1  
No. garbage disposal points: 0  
Is solid waste a problem? No

## Shelter / NFIs

Main shelter type: Tukul  
Shelter materials available in nature: Poles, Rope, Grass  
Shelter mat. available from local market: Poles, Rope, Grass  
Three most needed NFIs:  
Emergency shelter kits, Kitchen sets, Bedding sets

## Food

Groups struggling most with food access: IDPs, Returnees, Host community  
Main source of food: Food assistance  
Reason for lack of market access: NA

# Awul



Location SSID: ssid\_SS0804\_0003

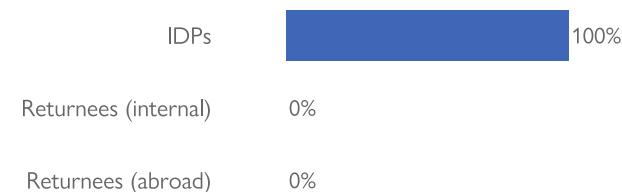
Postcode: SS080404

Accessibility: Accessible by car

Community Leader: Yes

Registration: No

Who is being registered: NA



**No. IDPs: 1500**

**Households: 300**

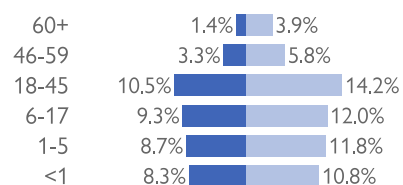
Reason for displacement: Conflict

Origin of largest IDP group:

Warrap, Tonj North

Origin of 2<sup>nd</sup> largest IDP group:

Warrap, Tonj North



Female  
Male

**No. returnees: 0**

**Households: 0**

Reason for displacement: NA

## Mobility (IDPs)

Date of arrival of first IDP group: 2019-01-07

Date of arrival of last IDP group: 2019-01-09

Have the IDPs been displaced previously? Yes

Three main reasons preventing the majority of IDPs from returning:

Lack of food, House damaged/destroyed, Lack of safety

## Mobility (returnees)

Date of return of first returnee group: NA

Date of return of last returnee group: NA

Are there people displaced from this village / neighbourhood who have not returned yet? No

## Special needs

No. pregnant women: 15

No. breastfeeding mothers: 20

Total number of individuals with special needs: 85

Special needs include pregnant and breastfeeding women, separated, orphaned and unaccompanied children, persons with mental or physical disabilities, persons with chronic diseases or serious medical conditions and old people without caregivers.

## Protection

Main security provider in the village / neighbourhood: Local Authorities

## Health

Most common concern: Complicated Pregnancy

Main provider: NGO/INGO

## Education

Type of facility: Temporary Learning Spaces

Availability of learning supplies: Yes

Availability of teachers: Yes



Distance from main water source

**>20 min walking**

Water fit for human drinking

**Yes**

People feel safe collecting water

**Yes**



Conditions of most latrines

**Unknown  
Not reported**

Evidence of open defecation

**Yes**

Hygiene promotion campaign

**No**



Separate male / female latrines

**Unknown  
Not reported**

Toilets / bathrooms lock from inside

**Unknown  
Not reported**

Lighting around all toilets / bathrooms

**Unknown  
Not reported**



Security provided at location

**Yes**

Common conflict-related incidents

**No**

Areas avoided by women / girls

**No**



% collapsed or in danger of shelters\*

**10-25%**

Average occupants

**1-4**

Market access (NFIs)

**Yes**



Access to food

**Yes offsite**

Frequency of food assistance

**Unknown  
Not reported**

Market access (food)

**Yes**



Access to health facility

**Yes**

Distance from health facility

**Off-site (<3 km)**

Exclusion from health services

**None**



Access to primary education

**Yes**

Distance to nearest education facility

**Unknown  
Not reported**

% children attending primary education

**25-50%**

\*The share of collapsed and in danger of collapse shelters in the figure above refers to IDP/returnee shelters only.

## WASH

Connections to functioning pipelines: No

Main water purification method: None

Main water source for cooking / washing: Hand Pumps

Main water source for drinking: Hand Pumps

No. functioning boreholes: 6

Non-functioning: 2

Complaints about drinking water quality: Yes

Main problem with water: Too far

Type of toilet: Open defecation

No. garbage disposal points: 0

Main garbage disposal method: Burning

Is solid waste a problem? No

## Shelter / NFIs

Main shelter type: Tukul

Shelter materials available in nature: Poles, Rope, Grass

Shelter mat. available from local market: Poles, Rope, Grass

Three most needed NFIs:

Emergency shelter kits, Kitchen sets, Bedding sets

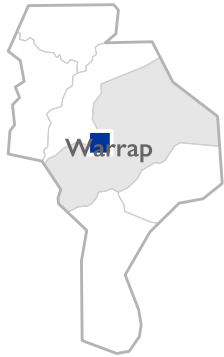
## Food

Groups struggling most with food access: IDPs

Main source of food: Host Community Donation

Reason for lack of market access: NA

# Kuanygoi



Location SSID: ssid\_SS0804\_0023

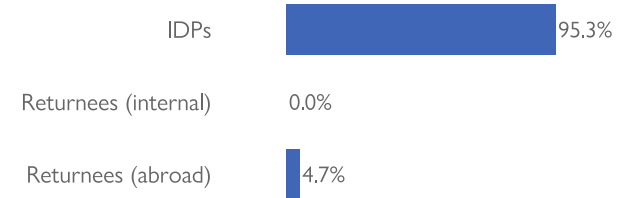
Postcode: SS080404

Accessibility: Accessible by car

Community Leader: Yes

Registration: No

Who is being registered: NA



## No. IDPs: 1625

Households: 325

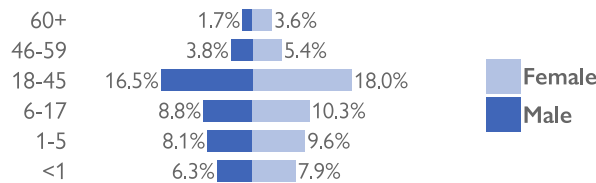
Reason for displacement: Communal Clashes

Origin of largest IDP group:

Warrap, Tonj North

Origin of 2<sup>nd</sup> largest IDP group:

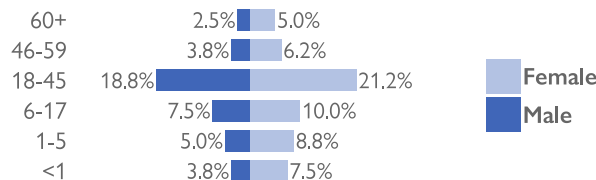
Warrap, Tonj North



## No. returnees: 80

Households: 16

Reason for displacement: Conflict



### Mobility (IDPs)

Date of arrival of first IDP group: 2016-04-11

Date of arrival of last IDP group: 2017-06-16

Have the IDPs been displaced previously? Yes

Three main reasons preventing the majority of IDPs from returning:

Lack of food, Lack of safety

### Mobility (returnees)

Date of return of first returnee group: 2016-04-02

Date of return of last returnee group: 2017-09-20

Are there people displaced from this village / neighbourhood who have not returned yet? Yes

### Special needs

No. pregnant women: 176

No. breastfeeding mothers: 201

Total number of individuals with special needs: 488

Special needs include pregnant and breastfeeding women, separated, orphaned and unaccompanied children, persons with mental or physical disabilities, persons with chronic diseases or serious medical conditions and old people without caregivers.

### Protection

Main security provider in the village / neighbourhood: Local Authorities

### Health

Most common concern: Malaria

Main provider: NGO/INGO

### Education

Type of facility: Temporary Learning Spaces

Availability of learning supplies: Yes

Availability of teachers: Yes



Distance from main water source

**>20 min walking**

Water fit for human drinking

**Yes**

People feel safe collecting water

**Yes**



Conditions of most latrines

**Unknown  
Not reported**

Evidence of open defecation

**Yes**

Hygiene promotion campaign

**Yes**



Separate male / female latrines

**Unknown  
Not reported**

Toilets / bathrooms lock from inside

**Unknown  
Not reported**

Lighting around all toilets / bathrooms

**Unknown  
Not reported**



Security provided at location

**Yes**

Common conflict-related incidents

**No**

Areas avoided by women / girls

**No**



% collapsed or in danger of shelters\*

**25-50%**

Average occupants

**1-4**

Market access (NFIs)

**No**



Access to food

**Yes offsite**

Frequency of food assistance

**Unknown  
Not reported**

Market access (food)

**Yes**



Access to health facility

**Yes**

Distance from health facility

**Off-site (>3 km)**

Exclusion from health services

**None**



Access to primary education

**Yes**

Distance to nearest education facility

**1-2 km**

% children attending primary education

**51-75%**

\*The share of collapsed and in danger of collapse shelters in the figure above refers to IDP/returnee shelters only.

## WASH

Connections to functioning pipelines: No

Main water purification method: None

Main water source for cooking / washing: Hand Pumps

Main water source for drinking: Hand Pumps

No. functioning boreholes: 5

Non-functioning: 3

Complaints about drinking water quality: Yes

Main problem with water: Too far

Type of toilet: Open defecation

No. garbage disposal points: 2

Main garbage disposal method: Burning

Is solid waste a problem? Yes

## Shelter / NFIs

Main shelter type: Tukul

Shelter materials available in nature: None

Shelter mat. available from local market: None

Three most needed NFIs:

Emergency shelter kits, Kitchen sets, Bedding sets

## Food

Groups struggling most with food access: IDPs, Returnees

Main source of food: Bought with cash from market

Reason for lack of market access: NA



# Mapper



Location SSID: ssid\_SS0804\_0007

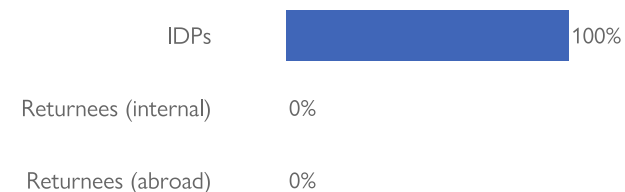
Postcode: SS080404

Accessibility: Accessible by car

Community Leader: Yes

Registration: No

Who is being registered: NA



**No. IDPs: 2498**

**Households: 500**

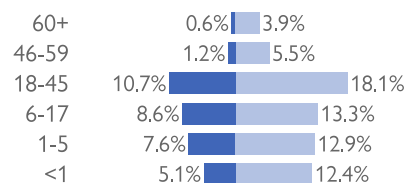
Reason for displacement: Conflict

Origin of largest IDP group:

Warrap, Tonj North

Origin of 2<sup>nd</sup> largest IDP group:

Warrap, Tonj North



Female  
Male

**No. returnees: 0**

**Households: 0**

Reason for displacement: NA

## Mobility (IDPs)

Date of arrival of first IDP group: 2017-05-27

Date of arrival of last IDP group: 2019-01-04

Have the IDPs been displaced previously? Yes

Three main reasons preventing the majority of IDPs from returning:

Lack of food, House damaged/destroyed, Lack of safety

## Mobility (returnees)

Date of return of first returnee group: NA

Date of return of last returnee group: NA

Are there people displaced from this village / neighbourhood who have not returned yet? No

## Special needs

No. pregnant women: 39

No. breastfeeding mothers: 43

Total number of individuals with special needs: 167

Special needs include pregnant and breastfeeding women, separated, orphaned and unaccompanied children, persons with mental or physical disabilities, persons with chronic diseases or serious medical conditions and old people without caregivers.

## Protection

Main security provider in the village / neighbourhood: Local Authorities

## Health

Most common concern: Diarrhea

Main provider: NGO/INGO

## Education

Type of facility: Temporary Learning Spaces

Availability of learning supplies: Yes

Availability of teachers: Yes



Distance from main water source

**>20 min walking**

Water fit for human drinking

**Yes**

People feel safe collecting water

**Yes**



Conditions of most latrines

**Unknown  
Not reported**

Evidence of open defecation

**Yes**

Hygiene promotion campaign

**No**



Separate male / female latrines

**Unknown  
Not reported**

Toilets / bathrooms lock from inside

**Unknown  
Not reported**

Lighting around all toilets / bathrooms

**Unknown  
Not reported**



Security provided at location

**Yes**

Common conflict-related incidents

**No**

Areas avoided by women / girls

**No**



% collapsed or in danger of shelters\*

**Unknown  
Not reported**

Average occupants

**Unknown  
Not reported**

Market access (NFIs)

**Yes**



Access to food

**Yes offsite**

Frequency of food assistance

**Unknown  
Not reported**

Market access (food)

**Yes**



Access to health facility

**Yes**

Distance from health facility

**On-site (>3 km)**

Exclusion from health services

**None**



Access to primary education

**Yes**

Distance to nearest education facility

**Unknown  
Not reported**

% children attending primary education

**25-50%**

\*The share of collapsed and in danger of collapse shelters in the figure above refers to IDP/returnee shelters only.

## WASH

Connections to functioning pipelines: No

Main water purification method: None

Main water source for cooking / washing: Hand Pumps

Main water source for drinking: Hand Pumps

No. functioning boreholes: 2 Non-functioning: 0

Complaints about drinking water quality: Yes

Main problem with water: Long queue

Type of toilet: Open defecation No. garbage disposal points: 0

Main garbage disposal method: Burning Is solid waste a problem? No

## Shelter / NFIs

Main shelter type: Tukul

Shelter materials available in nature: Poles, Rope, Grass

Shelter mat. available from local market: Poles, Rope, Grass

Three most needed NFIs:

Emergency shelter kits, Kitchen sets, Bedding sets

## Food

Groups struggling most with food access: IDPs

Main source of food: Bought with cash from market

Reason for lack of market access: NA

# Paacuok



Location SSID: ssid\_SS0804\_0009

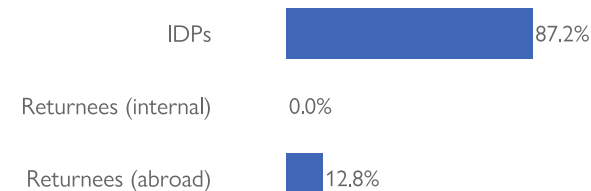
Postcode: SS080404

Accessibility: Accessible by car

Community Leader: Yes

Registration: No

Who is being registered: NA



## No. IDPs: 1500

Households: 300

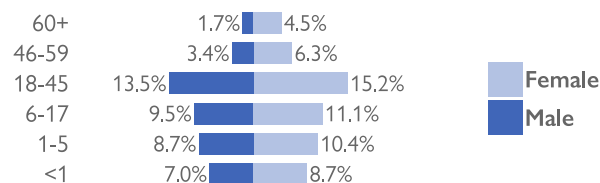
Reason for displacement: Communal Clashes

Origin of largest IDP group:

Warrap, Gogrial East

Origin of 2<sup>nd</sup> largest IDP group:

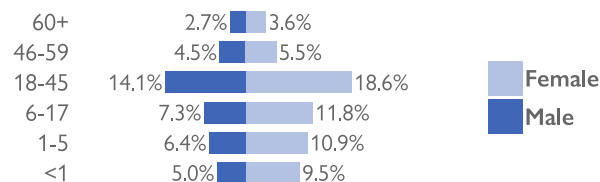
Western Bahr El Ghazal, Wau



## No. returnees: 220

Households: 44

Reason for displacement: Communal Clashes



### Mobility (IDPs)

Date of arrival of first IDP group: NA

Date of arrival of last IDP group: NA

Have the IDPs been displaced previously? Unknown

Three main reasons preventing the majority of IDPs from returning:

Lack of food, House damaged/destroyed, Lack of safety

### Mobility (returnees)

Date of return of first returnee group: 2017-07-08

Date of return of last returnee group: 2019-01-14

Are there people displaced from this village / neighbourhood who have not returned yet? Yes

### Special needs

No. pregnant women: 47

No. breastfeeding mothers: 53

Total number of individuals with special needs: 155

Special needs include pregnant and breastfeeding women, separated, orphaned and unaccompanied children, persons with mental or physical disabilities, persons with chronic diseases or serious medical conditions and old people without caregivers.

### Protection

Main security provider in the village / neighbourhood: Local Authorities

### Health

Most common concern: Malaria

Main provider: NGO/INGO

### Education

Type of facility: Temporary Learning Spaces

Availability of learning supplies: No

Availability of teachers: Yes



Distance from main water source

**>20 min walking**

Water fit for human drinking

**Yes**

People feel safe collecting water

**Yes**



Conditions of most latrines

**Unknown  
Not reported**

Evidence of open defecation

**Yes**

Hygiene promotion campaign

**No**



Separate male / female latrines

**Unknown  
Not reported**

Toilets / bathrooms lock from inside

**Unknown  
Not reported**

Lighting around all toilets / bathrooms

**Unknown  
Not reported**



Security provided at location

**Yes**

Common conflict-related incidents

**No**

Areas avoided by women / girls

**No**



% collapsed or in danger of shelters\*

**25-50%**

Average occupants

**1-4**

Market access (NFIs)

**No**



Access to food

**Yes offsite**

Frequency of food assistance

**Unknown  
Not reported**

Market access (food)

**Yes**



Access to health facility

**Yes**

Distance from health facility

**Off-site (>3 km)**

Exclusion from health services

**None**



Access to primary education

**Yes**

Distance to nearest education facility

**6-10 km**

% children attending primary education

**25-50%**

\*The share of collapsed and in danger of collapse shelters in the figure above refers to IDP/returnee shelters only.

## WASH

Connections to functioning pipelines: No

Main water purification method: None

Main water source for cooking / washing: Hand Pumps

Main water source for drinking: Hand Pumps

No. functioning boreholes: 8 Non-functioning: 6

Complaints about drinking water quality: No

Main problem with water: NA

Type of toilet: Open defecation No. garbage disposal points: 2

Main garbage disposal method: Burning Is solid waste a problem? No

## Shelter / NFIs

Main shelter type: Tukul

Shelter materials available in nature: Poles, Rope, Grass

Shelter mat. available from local market: Poles, Rope, Grass

Three most needed NFIs:

Emergency shelter kits, Kitchen sets, Bedding sets

## Food

Groups struggling most with food access: IDPs, Returnees

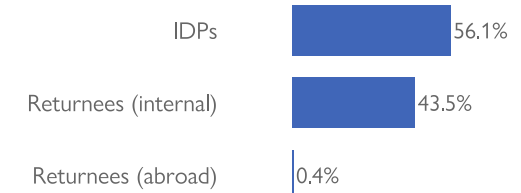
Main source of food: Bought with cash from market

Reason for lack of market access: NA

# Acir



Location SSID: ssid\_SS0804\_0019  
 Postcode: SS080405  
 Accessibility: Accessible by car  
 Community Leader: Yes  
 Registration: No  
 Who is being registered: NA



## No. IDPs: 665

Households: 133

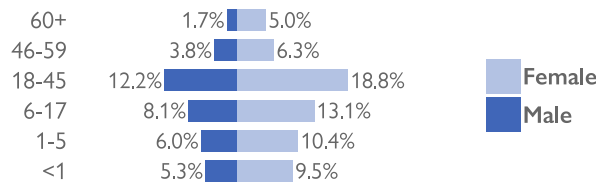
Reason for displacement: Communal Clashes

Origin of largest IDP group:

Warrap, Tonj North

Origin of 2<sup>nd</sup> largest IDP group:

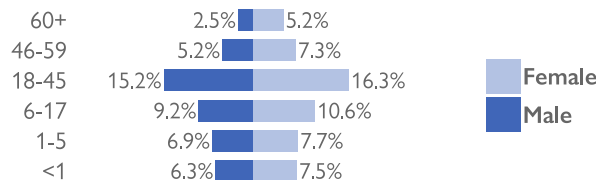
Warrap, Tonj East



## No. returnees: 520

Households: 104

Reason for displacement: Communal Clashes



### Mobility (IDPs)

Date of arrival of first IDP group: 2018-07-02

Date of arrival of last IDP group: 2019-01-03

Have the IDPs been displaced previously? Yes

Three main reasons preventing the majority of IDPs from returning:

House damaged/destroyed, Lack of safety

### Mobility (returnees)

Date of return of first returnee group: 2016-01-09

Date of return of last returnee group: 2019-01-08

Are there people displaced from this village / neighbourhood who have not returned yet? Yes

### Special needs

No. pregnant women: 42

No. breastfeeding mothers: 39

Total number of individuals with special needs: 162

Special needs include pregnant and breastfeeding women, separated, orphaned and unaccompanied children, persons with mental or physical disabilities, persons with chronic diseases or serious medical conditions and old people without caregivers.

### Protection

Main security provider in the village / neighbourhood: Local Authorities

### Health

Most common concern: Diarrhea

Main provider: NGO/INGO

### Education

Type of facility: Temporary Learning Spaces

Availability of learning supplies: No

Availability of teachers: Yes



Distance from main water source

**>20 min walking**

Water fit for human drinking

**Yes**

People feel safe collecting water

**Yes**



Conditions of most latrines

**Unknown  
Not reported**

Evidence of open defecation

**Yes**

Hygiene promotion campaign

**No**



Separate male / female latrines

**Unknown  
Not reported**

Toilets / bathrooms lock from inside

**Unknown  
Not reported**

Lighting around all toilets / bathrooms

**Unknown  
Not reported**



Security provided at location

**Yes**

Common conflict-related incidents

**No**

Areas avoided by women / girls

**No**



% collapsed or in danger of shelters\*

**25-50%**

Average occupants

**1-4**

Market access (NFIs)

**Yes**



Access to food

**Yes offsite**

Frequency of food assistance

**Unknown  
Not reported**

Market access (food)

**Yes**



Access to health facility

**Yes**

Distance from health facility

**Off-site (>3 km)**

Exclusion from health services

**None**



Access to primary education

**Yes**

Distance to nearest education facility

**>10 km**

% children attending primary education

**51-75%**

\*The share of collapsed and in danger of collapse shelters in the figure above refers to IDP/returnee shelters only.

## WASH

|  |                  |
|--|------------------|
| Connections to functioning pipelines:    | No               |
| Main water purification method:          | None             |
| Main water source for cooking / washing: | Unprotected well |
| Main water source for drinking:          | Hand Pumps       |
| No. functioning boreholes:               | 9                |
| No. non-functioning boreholes:           | 5                |
| Complaints about drinking water quality: | Yes              |
| Main problem with water:                 | Odor/smell       |
| Type of toilet:                          | Open defecation  |
| No. garbage disposal points:             | 2                |
| Main garbage disposal method:            | Burning          |
| Is solid waste a problem?                | No               |

## Shelter / NFIs

|   |  |
|---|--|
| Main shelter type:                        | Tukul  |
| Shelter materials available in nature:    | Poles, Rope, Grass                                 |
| Shelter mat. available from local market: | Poles, Rope, Grass                                 |
| Three most needed NFIs:                   | Emergency shelter kits, Kitchen sets, Bedding sets |

## Food

|  |                              |
|--|------------------------------|
| Groups struggling most with food access: | IDPs, Returnees              |
| Main source of food:                     | Bought with cash from market |
| Reason for lack of market access:        | NA                           |

# Madhiath



Location SSID: ssid\_SS0804\_0006

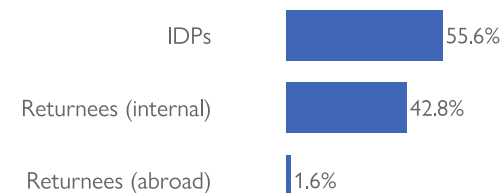
Postcode: SS080405

Accessibility: Accessible by car

Community Leader: Yes

Registration: No

Who is being registered: NA



## No. IDPs: 675

Households: 135

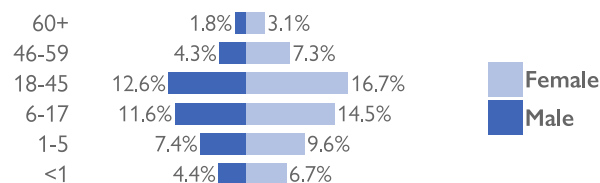
Reason for displacement: Communal Clashes

Origin of largest IDP group:

Warrap, Tonj North

Origin of 2<sup>nd</sup> largest IDP group:

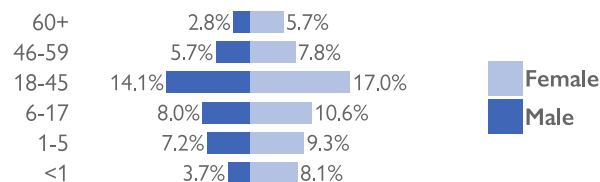
Warrap, Tonj East



## No. returnees: 540

Households: 108

Reason for displacement: Conflict



### Mobility (IDPs)

Date of arrival of first IDP group: 2014-05-21

Date of arrival of last IDP group: 2017-11-07

Have the IDPs been displaced previously? No

Three main reasons preventing the majority of IDPs from returning:

Lack of food, Lack of safety

### Mobility (returnees)

Date of return of first returnee group: 2017-06-04

Date of return of last returnee group: 2019-01-19

Are there people displaced from this village / neighbourhood who have not returned yet? Yes

### Special needs

No. pregnant women: 154

No. breastfeeding mothers: 183

Total number of individuals with special needs: 421

Special needs include pregnant and breastfeeding women, separated, orphaned and unaccompanied children, persons with mental or physical disabilities, persons with chronic diseases or serious medical conditions and old people without caregivers.

### Protection

Main security provider in the village / neighbourhood: Local Authorities

### Health

Most common concern: Malaria

Main provider: NGO/INGO

### Education

Type of facility: Temporary Learning Spaces

Availability of learning supplies: Yes

Availability of teachers: Yes



Distance from main water source

**>20 min walking**

Water fit for human drinking

**Yes**

People feel safe collecting water

**Yes**



% collapsed or in danger of shelters\*

**>75%**

Average occupants

**1-4**

Market access (NFIs)

**Yes**



Conditions of most latrines

**Unknown  
Not reported**

Evidence of open defecation

**Yes**

Hygiene promotion campaign

**Yes**



Access to food

**Yes offsite**

Frequency of food assistance

**Unknown  
Not reported**

Market access (food)

**Yes**



Separate male / female latrines

**Unknown  
Not reported**

Toilets / bathrooms lock from inside

**Unknown  
Not reported**

Lighting around all toilets / bathrooms

**Unknown  
Not reported**



Access to health facility

**Yes**

Distance from health facility

**Off-site (>3 km)**

Exclusion from health services

**None**



Security provided at location

**Yes**

Common conflict-related incidents

**No**

Areas avoided by women / girls

**Yes**



Access to primary education

**Yes**

Distance to nearest education facility

**>10 km**

% children attending primary education

**25-50%**

\*The share of collapsed and in danger of collapse shelters in the figure above refers to IDP/returnee shelters only.

## WASH

Connections to functioning pipelines: No

Main water purification method: None

Main water source for cooking / washing: Hand Pumps

Main water source for drinking: Hand Pumps

No. functioning boreholes: 5

Non-functioning: 11

Complaints about drinking water quality: Yes

Main problem with water: Too far

Type of toilet: Open defecation

No. garbage disposal points: 2

Main garbage disposal method: Burning

Is solid waste a problem? No

## Shelter / NFIs

Main shelter type: Tukul

Shelter materials available in nature: Poles, Rope, Grass

Shelter mat. available from local market: Poles, Rope, Grass

Three most needed NFIs:

Emergency shelter kits, Kitchen sets, Bedding sets

## Food

Groups struggling most with food access: IDPs, Returnees

Main source of food: Bought with cash from market

Reason for lack of market access: NA



# Manyiel



Location SSID: ssid\_SS0804\_0030

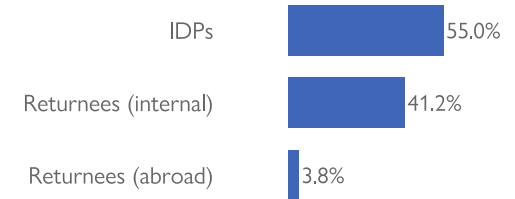
Postcode: SS080405

Accessibility: Accessible by other means of transport

Community Leader: Yes

Registration: No

Who is being registered: NA



## No. IDPs: 660

Households: 132

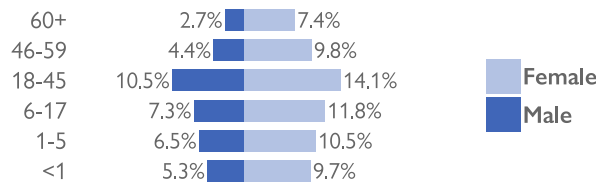
Reason for displacement: Conflict

Origin of largest IDP group:

Warrap, Tonj East

Origin of 2<sup>nd</sup> largest IDP group:

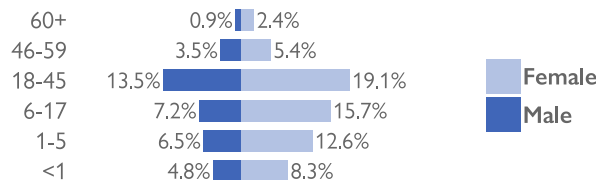
Warrap, Tonj South



## No. returnees: 540

Households: 108

Reason for displacement: Communal Clashes



### Mobility (IDPs)

Date of arrival of first IDP group: 2015-06-05

Date of arrival of last IDP group: 2018-01-10

Have the IDPs been displaced previously? Yes

Three main reasons preventing the majority of IDPs from returning:

Lack of food, House damaged/destroyed, Lack of safety

### Mobility (returnees)

Date of return of first returnee group: NA

Date of return of last returnee group: NA

Are there people displaced from this village / neighbourhood who have not returned yet? No

### Special needs

No. pregnant women: 131

No. breastfeeding mothers: 147

Total number of individuals with special needs: 363

Special needs include pregnant and breastfeeding women, separated, orphaned and unaccompanied children, persons with mental or physical disabilities, persons with chronic diseases or serious medical conditions and old people without caregivers.

### Protection

Main security provider in the village / neighbourhood: Local Authorities

### Health

Most common concern: Malaria

Main provider: NGO/INGO

### Education

Type of facility: Temporary Learning Spaces

Availability of learning supplies: No

Availability of teachers: Yes



Distance from main water source

**>20 min walking**

Water fit for human drinking

**Yes**

People feel safe collecting water

**Yes**



Conditions of most latrines

**Unknown  
Not reported**

Evidence of open defecation

**Yes**

Hygiene promotion campaign

**Yes**



Separate male / female latrines

**Unknown  
Not reported**

Toilets / bathrooms lock from inside

**Unknown  
Not reported**

Lighting around all toilets / bathrooms

**Unknown  
Not reported**



Security provided at location

**Yes**

Common conflict-related incidents

**No**

Areas avoided by women / girls

**No**



% collapsed or in danger of shelters\*

**25-50%**

Average occupants

**5-6**

Market access (NFIs)

**Yes**



Access to food

**Yes offsite**

Frequency of food assistance

**Unknown  
Not reported**

Market access (food)

**Yes**



Access to health facility

**Yes**

Distance from health facility

**Unknown  
Not reported**

Exclusion from health services

**None**



Access to primary education

**Yes**

Distance to nearest education facility

**Unknown  
Not reported**

% children attending primary education

**25-50%**

\*The share of collapsed and in danger of collapse shelters in the figure above refers to IDP/returnee shelters only.

## WASH

Connections to functioning pipelines: No

Main water purification method: None

Main water source for cooking / washing: Hand Pumps

Main water source for drinking: Hand Pumps

No. functioning boreholes: 3 Non-functioning: 2

Complaints about drinking water quality: Yes

Main problem with water: Odor/smell

Type of toilet: Open defecation No. garbage disposal points: 2

Main garbage disposal method: Burning Is solid waste a problem? No

## Shelter / NFIs

Main shelter type: Tukul

Shelter materials available in nature: Poles, Rope, Grass

Shelter mat. available from local market: Poles, Rope, Grass

Three most needed NFIs:

Emergency shelter kits, Kitchen sets, Bedding sets

## Food

Groups struggling most with food access: IDPs, Returnees

Main source of food: Bought with cash from market

Reason for lack of market access: NA

# Manalor Centre



Location SSID: ssid\_SS0804\_0029

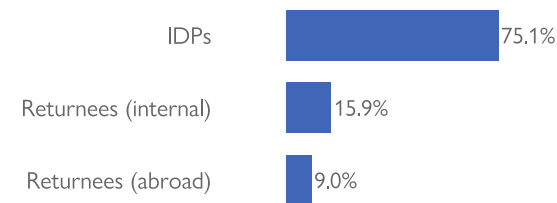
Postcode: SS080406

Accessibility: Accessible by car

Community Leader: Yes

Registration: No

Who is being registered: NA



## No. IDPs: 755

Households: 151

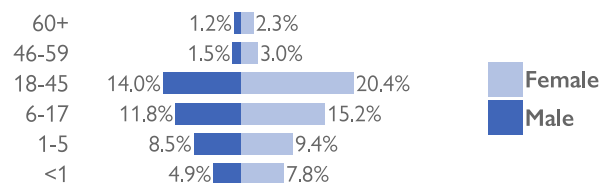
Reason for displacement: Communal Clashes

Origin of largest IDP group:

Western Bahr El Ghazal, Jur River

Origin of 2<sup>nd</sup> largest IDP group:

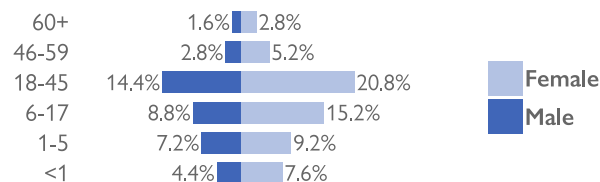
Warrap, Gogrial East



## No. returnees: 250

Households: 50

Reason for displacement: Conflict



### Mobility (IDPs)

Date of arrival of first IDP group: 2016-03-20

Date of arrival of last IDP group: 2017-07-16

Have the IDPs been displaced previously? Yes

Three main reasons preventing the majority of IDPs from returning:

Lack of food, House damaged/destroyed, Lack of safety

### Mobility (returnees)

Date of return of first returnee group: 2016-07-30

Date of return of last returnee group: 2019-01-11

Are there people displaced from this village / neighbourhood who have not returned yet? Yes

### Special needs

No. pregnant women: 14

No. breastfeeding mothers: 27

Total number of individuals with special needs: 60

Special needs include pregnant and breastfeeding women, separated, orphaned and unaccompanied children, persons with mental or physical disabilities, persons with chronic diseases or serious medical conditions and old people without caregivers.

### Protection

Main security provider in the village / neighbourhood: Local Authorities

### Health

Most common concern: Malaria

Main provider: NA

### Education

Type of facility: Temporary Learning Spaces

Availability of learning supplies: No

Availability of teachers: Yes



Distance from main water source

**>20 min walking**

Water fit for human drinking

**Yes**

People feel safe collecting water

**Yes**



Conditions of most latrines

**Unknown  
Not reported**

Evidence of open defecation

**Yes**

Hygiene promotion campaign

**Yes**



Separate male / female latrines

**Unknown  
Not reported**

Toilets / bathrooms lock from inside

**Unknown  
Not reported**

Lighting around all toilets / bathrooms

**Unknown  
Not reported**



Security provided at location

**Yes**

Common conflict-related incidents

**No**

Areas avoided by women / girls

**No**



% collapsed or in danger of shelters\*

**10-25%**

Average occupants

**5-6**

Market access (NFIs)

**Yes**



Access to food

**Yes offsite**

Frequency of food assistance

**Unknown  
Not reported**

Market access (food)

**Yes**



Access to health facility

**No**

Distance from health facility

**Unknown  
Not reported**

Exclusion from health services

**Unknown  
Not reported**



Access to primary education

**Yes**

Distance to nearest education facility

**3-5 km**

% children attending primary education

**25-50%**

\*The share of collapsed and in danger of collapse shelters in the figure above refers to IDP/returnee shelters only.

## WASH

Connections to functioning pipelines: No

Main water purification method: None

Main water source for cooking / washing: Hand Pumps

Main water source for drinking: Hand Pumps

No. functioning boreholes: 3 Non-functioning: 3

Complaints about drinking water quality: Yes

Main problem with water: Too far

Type of toilet: Open defecation No. garbage disposal points: 2

Main garbage disposal method: Burning Is solid waste a problem? No

## Shelter / NFIs

Main shelter type: Tukul

Shelter materials available in nature: Poles, Rope, Grass

Shelter mat. available from local market: Poles, Rope, Grass

Three most needed NFIs:

Emergency shelter kits, Kitchen sets, Bedding sets

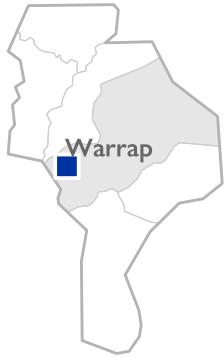
## Food

Groups struggling most with food access: IDPs, Returnees, Host community

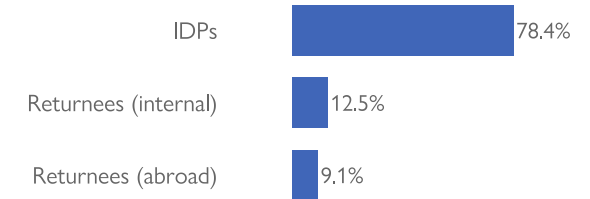
Main source of food: Bought with cash from market

Reason for lack of market access: NA

# Pankot



Location SSID: ssid\_SS0804\_0011  
 Postcode: SS080406  
 Accessibility: Accessible by car  
 Community Leader: Yes  
 Registration: No  
 Who is being registered: NA



## No. IDPs: 1250

Households: 250

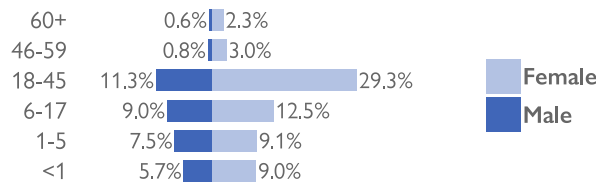
Reason for displacement: Communal Clashes

Origin of largest IDP group:

Warrap, Tonj North

Origin of 2<sup>nd</sup> largest IDP group:

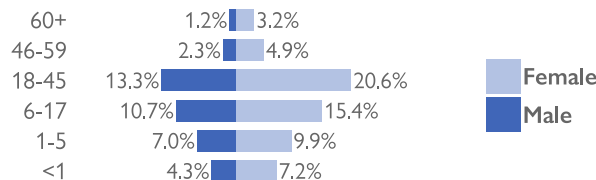
Western Bahr El Ghazal, Jur River



## No. returnees: 345

Households: 69

Reason for displacement: Conflict



### Mobility (IDPs)

Date of arrival of first IDP group: 2016-06-16

Date of arrival of last IDP group: 2017-07-20

Have the IDPs been displaced previously? No

Three main reasons preventing the majority of IDPs from returning:

Lack of food, House damaged/destroyed, No livelihood

### Mobility (returnees)

Date of return of first returnee group: NA

Date of return of last returnee group: NA

Are there people displaced from this village / neighbourhood who have not returned yet? No

### Special needs

No. pregnant women: 18

No. breastfeeding mothers: 29

Total number of individuals with special needs: 95

Special needs include pregnant and breastfeeding women, separated, orphaned and unaccompanied children, persons with mental or physical disabilities, persons with chronic diseases or serious medical conditions and old people without caregivers.

### Protection

Main security provider in the village / neighbourhood: Local Authorities

### Health

Most common concern: Malaria

Main provider: NGO/INGO

### Education

Type of facility: Temporary Learning Spaces

Availability of learning supplies: Yes

Availability of teachers: Yes



Distance from main water source

**>20 min walking**

Water fit for human drinking

**Yes**

People feel safe collecting water

**Yes**



Conditions of most latrines

**Unknown**  
**Not reported**

Evidence of open defecation

**Yes**

Hygiene promotion campaign

**Yes**



Separate male / female latrines

**Unknown**  
**Not reported**

Toilets / bathrooms lock from inside

**Unknown**  
**Not reported**

Lighting around all toilets / bathrooms

**Unknown**  
**Not reported**



Security provided at location

**Yes**

Common conflict-related incidents

**No**

Areas avoided by women / girls

**No**



% collapsed or in danger of shelters\*

**Unknown**  
**Not reported**

Average occupants

**Unknown**  
**Not reported**

Market access (NFIs)

**Yes**



Access to food

**Yes offsite**

Frequency of food assistance

**Unknown**  
**Not reported**

Market access (food)

**Yes**



Access to health facility

**Yes**

Distance from health facility

**Off-site (>3 km)**

Exclusion from health services

**None**



Access to primary education

**Yes**

Distance to nearest education facility

**3-5 km**

% children attending primary education

**25-50%**

\*The share of collapsed and in danger of collapse shelters in the figure above refers to IDP/returnee shelters only.

## WASH

Connections to functioning pipelines: No  
Main water purification method: None  
Main water source for cooking / washing: Unprotected well  
Main water source for drinking: Unprotected well  
No. functioning boreholes: 5  
Complaints about drinking water quality: Yes  
Main problem with water: Too far  
Type of toilet: Open defecation  
Main garbage disposal method: Burning

Non-functioning: 1  
No. garbage disposal points: 2  
Is solid waste a problem? No

## Shelter / NFIs

Main shelter type: Tukul  
Shelter materials available in nature: Poles, Rope, Grass  
Shelter mat. available from local market: Poles, Rope, Grass  
Three most needed NFIs:  
Emergency shelter kits, Kitchen sets, Bedding sets

## Food

Groups struggling most with food access: IDPs, Returnees  
Main source of food: Bought with cash from market  
Reason for lack of market access: NA

# Parasika



Location SSID: ssid\_SS0804\_0032

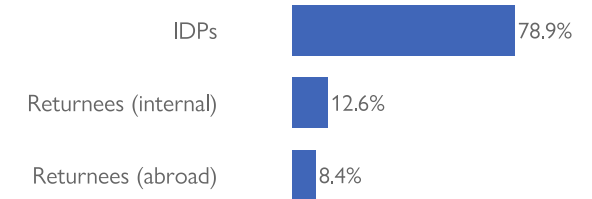
Postcode: SS080406

Accessibility: Accessible by car

Community Leader: Yes

Registration: No

Who is being registered: NA



## No. IDPs: 750

Households: 150

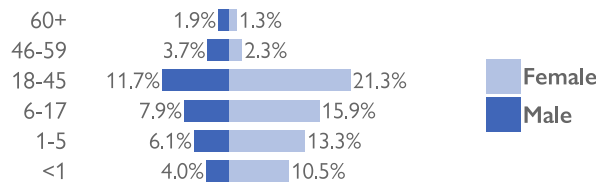
Reason for displacement: Communal Clashes

Origin of largest IDP group:

Western Bahr El Ghazal, Jur River

Origin of 2<sup>nd</sup> largest IDP group:

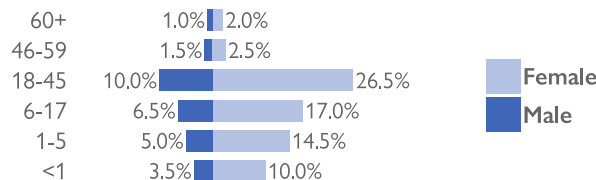
Warrap, Tonj North



## No. returnees: 200

Households: 40

Reason for displacement: Conflict



### Mobility (IDPs)

Date of arrival of first IDP group: 2016-04-27

Date of arrival of last IDP group: 2017-06-19

Have the IDPs been displaced previously? Yes

Three main reasons preventing the majority of IDPs from returning:

Lack of food, House damaged/destroyed, Lack of safety

### Mobility (returnees)

Date of return of first returnee group: 2016-12-05

Date of return of last returnee group: 2017-01-20

Are there people displaced from this village / neighbourhood who have not returned yet? Yes

### Special needs

No. pregnant women: 11

No. breastfeeding mothers: 26

Total number of individuals with special needs: 85

Special needs include pregnant and breastfeeding women, separated, orphaned and unaccompanied children, persons with mental or physical disabilities, persons with chronic diseases or serious medical conditions and old people without caregivers.

### Protection

Main security provider in the village / neighbourhood: Local Authorities

### Health

Most common concern: Malaria

Main provider: NGO/INGO

### Education

Type of facility: Temporary Learning Spaces

Availability of learning supplies: No

Availability of teachers: Yes



Distance from main water source

**>20 min walking**

Water fit for human drinking

**Yes**

People feel safe collecting water

**Yes**



Conditions of most latrines

**Unknown  
Not reported**

Evidence of open defecation

**Yes**

Hygiene promotion campaign

**Yes**



Separate male / female latrines

**Unknown  
Not reported**

Toilets / bathrooms lock from inside

**Unknown  
Not reported**

Lighting around all toilets / bathrooms

**Unknown  
Not reported**



Security provided at location

**Yes**

Common conflict-related incidents

**No**

Areas avoided by women / girls

**No**



% collapsed or in danger of shelters\*

**10-25%**

Average occupants

**1-4**

Market access (NFIs)

**Yes**



Access to food

**Yes offsite**

Frequency of food assistance

**Unknown  
Not reported**

Market access (food)

**Yes**



Access to health facility

**Yes**

Distance from health facility

**Off-site (<3 km)**

Exclusion from health services

**None**



Access to primary education

**Yes**

Distance to nearest education facility

**3-5 km**

% children attending primary education

**51-75%**

\*The share of collapsed and in danger of collapse shelters in the figure above refers to IDP/returnee shelters only.

## WASH

Connections to functioning pipelines: No

Main water purification method: None

Main water source for cooking / washing: Hand Pumps

Main water source for drinking: Hand Pumps

No. functioning boreholes: 4 Non-functioning: 1

Complaints about drinking water quality: Yes

Main problem with water: Too far

Type of toilet: Open defecation No. garbage disposal points: 2

Main garbage disposal method: Burning Is solid waste a problem? No

## Shelter / NFIs

Main shelter type: Tukul

Shelter materials available in nature: Poles, Rope, Grass

Shelter mat. available from local market: Poles, Rope, Grass

Three most needed NFIs:

Emergency shelter kits, Kitchen sets, Bedding sets

## Food

Groups struggling most with food access: IDPs, Returnees, Host community

Main source of food: Bought with cash from market

Reason for lack of market access: NA



# Agei-wei



Location SSID: ssid\_SS0804\_0021

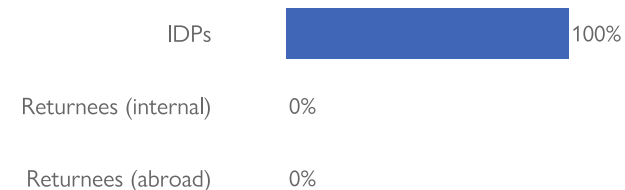
Postcode: SS080407

Accessibility: Accessible by car

Community Leader: Yes

Registration: No

Who is being registered: NA



**No. IDPs: 760**

**Households: 152**

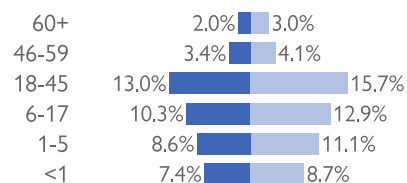
Reason for displacement: Conflict

Origin of largest IDP group:

Warrap, Tonj East

Origin of 2<sup>nd</sup> largest IDP group:

Warrap, Tonj East



Female  
Male

**No. returnees: 0**

**Households: 0**

Reason for displacement: NA

## Mobility (IDPs)

Date of arrival of first IDP group: 2014-05-07

Date of arrival of last IDP group: 2019-02-16

Have the IDPs been displaced previously? Yes

Three main reasons preventing the majority of IDPs from returning:

Lack of food, House damaged/destroyed, Lack of safety

## Mobility (returnees)

Date of return of first returnee group: NA

Date of return of last returnee group: NA

Are there people displaced from this village / neighbourhood who have not returned yet? No

## Special needs

No. pregnant women: 43

No. breastfeeding mothers: 59

Total number of individuals with special needs: 156

Special needs include pregnant and breastfeeding women, separated, orphaned and unaccompanied children, persons with mental or physical disabilities, persons with chronic diseases or serious medical conditions and old people without caregivers.

## Protection

Main security provider in the village / neighbourhood: Local Authorities

## Health

Most common concern: Malaria

Main provider: NGO/INGO

## Education

Type of facility: Temporary Learning Spaces

Availability of learning supplies: No

Availability of teachers: No



Distance from main water source

**>20 min walking**

Water fit for human drinking

**Yes**

People feel safe collecting water

**Yes**



Conditions of most latrines

**Unknown  
Not reported**

Evidence of open defecation

**Yes**

Hygiene promotion campaign

**Yes**



Separate male / female latrines

**Unknown  
Not reported**

Toilets / bathrooms lock from inside

**Unknown  
Not reported**

Lighting around all toilets / bathrooms

**Unknown  
Not reported**



Security provided at location

**Yes**

Common conflict-related incidents

**No**

Areas avoided by women / girls

**No**



% collapsed or in danger of shelters\*

**Unknown  
Not reported**

Average occupants

**Unknown  
Not reported**

Market access (NFIs)

**No**



Access to food

**Yes offsite**

Frequency of food assistance

**Unknown  
Not reported**

Market access (food)

**Yes**



Access to health facility

**Yes**

Distance from health facility

**Unknown  
Not reported**

Exclusion from health services

**Host Community**



Access to primary education

**Yes**

Distance to nearest education facility

**Unknown  
Not reported**

% children attending primary education

**25-50%**

\*The share of collapsed and in danger of collapse shelters in the figure above refers to IDP/returnee shelters only.

## WASH

Connections to functioning pipelines: No

Main water purification method: Unknown

Main water source for cooking / washing: Hand Pumps

Main water source for drinking: Hand Pumps

No. functioning boreholes: 2 Non-functioning: 1

Complaints about drinking water quality: Yes

Main problem with water: Long queue

Type of toilet: Open defecation No. garbage disposal points: 0

Main garbage disposal method: Burning Is solid waste a problem? No

## Shelter / NFIs

Main shelter type: Tukul

Shelter materials available in nature: Poles, Rope, Grass

Shelter mat. available from local market: Poles, Rope, Grass

Three most needed NFIs:

Emergency shelter kits, Kitchen sets, Bedding sets

## Food

Groups struggling most with food access: IDPs

Main source of food: Bought with cash from market

Reason for lack of market access: NA

# Maloudit



Location SSID: ssid\_SS0804\_0028

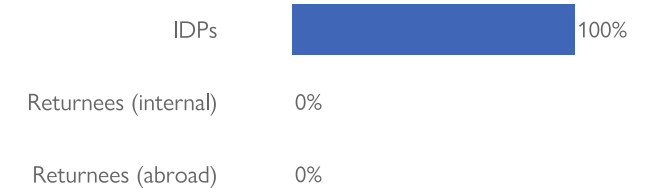
Postcode: SS080407

Accessibility: Accessible by car

Community Leader: Yes

Registration: No

Who is being registered: NA



**No. IDPs: 1040**

**Households: 208**

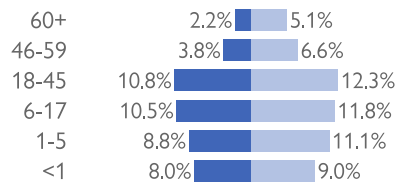
Reason for displacement: Conflict

Origin of largest IDP group:

Warrap, Tonj North

Origin of 2<sup>nd</sup> largest IDP group:

Warrap, Tonj North



Female  
Male

**No. returnees: 0**

**Households: 0**

Reason for displacement: NA

## Mobility (IDPs)

Date of arrival of first IDP group: 2019-02-05

Date of arrival of last IDP group: 2019-02-08

Have the IDPs been displaced previously? Yes

Three main reasons preventing the majority of IDPs from returning:

Lack of food, House damaged/destroyed, Lack of safety

## Mobility (returnees)

Date of return of first returnee group: NA

Date of return of last returnee group: NA

Are there people displaced from this village / neighbourhood who have not returned yet? No

## Special needs

No. pregnant women: 54

No. breastfeeding mothers: 47

Total number of individuals with special needs: 175

Special needs include pregnant and breastfeeding women, separated, orphaned and unaccompanied children, persons with mental or physical disabilities, persons with chronic diseases or serious medical conditions and old people without caregivers.

## Protection

Main security provider in the village / neighbourhood: Local Authorities

## Health

Most common concern: Complicated Pregnancy

Main provider: NGO/INGO

## Education

Type of facility: Temporary Learning Spaces

Availability of learning supplies: Yes

Availability of teachers: Yes



Distance from main water source

**>20 min walking**

Water fit for human drinking

**Yes**

People feel safe collecting water

**Yes**



Conditions of most latrines

**Unknown  
Not reported**

Evidence of open defecation

**Yes**

Hygiene promotion campaign

**No**



Separate male / female latrines

**Unknown  
Not reported**

Toilets / bathrooms lock from inside

**Unknown  
Not reported**

Lighting around all toilets / bathrooms

**Unknown  
Not reported**



Security provided at location

**Yes**

Common conflict-related incidents

**No**

Areas avoided by women / girls

**No**



% collapsed or in danger of shelters\*

**10-25%**

Average occupants

**1-4**

Market access (NFIs)

**Yes**



Access to food

**Yes offsite**

Frequency of food assistance

**Unknown  
Not reported**

Market access (food)

**Yes**



Access to health facility

**Yes**

Distance from health facility

**On-site (<3 km)**

Exclusion from health services

**None**



Access to primary education

**Yes**

Distance to nearest education facility

**>10 km**

% children attending primary education

**25-50%**

\*The share of collapsed and in danger of collapse shelters in the figure above refers to IDP/returnee shelters only.

## WASH

Connections to functioning pipelines: No

Main water purification method: None

Main water source for cooking / washing: Hand Pumps

Main water source for drinking: Hand Pumps

No. functioning boreholes: 2

Non-functioning: 1

Complaints about drinking water quality: Yes

Main problem with water: Too far

Type of toilet: Open defecation

No. garbage disposal points: 2

Main garbage disposal method: Burning

Is solid waste a problem? No

## Shelter / NFIs

Main shelter type: Tukul

Shelter materials available in nature: Poles, Rope, Grass

Shelter mat. available from local market: Poles, Rope, Grass

Three most needed NFIs:

Emergency shelter kits, Kitchen sets, Bedding sets

## Food

Groups struggling most with food access: IDPs

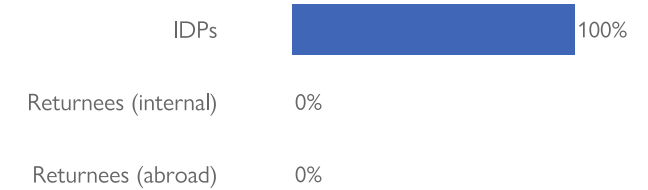
Main source of food: Bought with cash from market

Reason for lack of market access: NA

# Wun Ngap



Location SSID: ssid\_SS0804\_0016  
 Postcode: SS080407  
 Accessibility: Accessible by foot  
 Community Leader: Yes  
 Registration: No  
 Who is being registered: NA



**No. IDPs: 840**

**Households: 168**

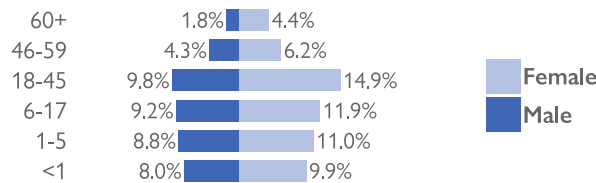
Reason for displacement: Communal Clashes

Origin of largest IDP group:

Warrap, Tonj North

Origin of 2<sup>nd</sup> largest IDP group:

Warrap, Tonj North



**No. returnees: 0**

**Households: 0**

Reason for displacement: NA

## Mobility (IDPs)

Date of arrival of first IDP group: 2014-04-02

Date of arrival of last IDP group: 2019-02-07

Have the IDPs been displaced previously? Yes

Three main reasons preventing the majority of IDPs from returning:

Accessibility, Lack of food, House damaged/destroyed

## Mobility (returnees)

Date of return of first returnee group: NA

Date of return of last returnee group: NA

Are there people displaced from this village / neighbourhood who have not returned yet? No

## Special needs

No. pregnant women: 26

No. breastfeeding mothers: 35

Total number of individuals with special needs: 121

Special needs include pregnant and breastfeeding women, separated, orphaned and unaccompanied children, persons with mental or physical disabilities, persons with chronic diseases or serious medical conditions and old people without caregivers.

## Protection

Main security provider in the village / neighbourhood: Self Organized

## Health

Most common concern: Complicated Pregnancy

Main provider: NA

## Education

Type of facility: Temporary Learning Spaces

Availability of learning supplies: No

Availability of teachers: Yes



Distance from main water source

**>20 min walking**

Water fit for human drinking

**Yes**

People feel safe collecting water

**Yes**



Conditions of most latrines

**Unknown  
Not reported**

Evidence of open defecation

**Yes**

Hygiene promotion campaign

**No**



Separate male / female latrines

**Unknown  
Not reported**

Toilets / bathrooms lock from inside

**Unknown  
Not reported**

Lighting around all toilets / bathrooms

**Unknown  
Not reported**



Security provided at location

**Yes**

Common conflict-related incidents

**No**

Areas avoided by women / girls

**No**



% collapsed or in danger of shelters\*

**10-25%**

Average occupants

**5-6**

Market access (NFIs)

**No**



Access to food

**Yes offsite**

Frequency of food assistance

**Unknown  
Not reported**

Market access (food)

**Yes**



Access to health facility

**Unknown  
Not reported**

Distance from health facility

**Unknown  
Not reported**

Exclusion from health services

**Unknown  
Not reported**



Access to primary education

**Yes**

Distance to nearest education facility

**Unknown  
Not reported**

% children attending primary education

**Unknown  
Not reported**

\*The share of collapsed and in danger of collapse shelters in the figure above refers to IDP/returnee shelters only.

## WASH

Connections to functioning pipelines: No

Main water purification method: None

Main water source for cooking / washing: Hand Pumps

Main water source for drinking: Hand Pumps

No. functioning boreholes: 2

Non-functioning: 1

Complaints about drinking water quality: Yes

Main problem with water: Too far

Type of toilet: Open defecation

No. garbage disposal points: 2

Main garbage disposal method: Burning

Is solid waste a problem? No

## Shelter / NFIs

Main shelter type: Tukul

Shelter materials available in nature: Poles, Rope, Grass

Shelter mat. available from local market: Poles, Rope, Grass

Three most needed NFIs:

Emergency shelter kits, Kitchen sets, Bedding sets

## Food

Groups struggling most with food access: IDPs

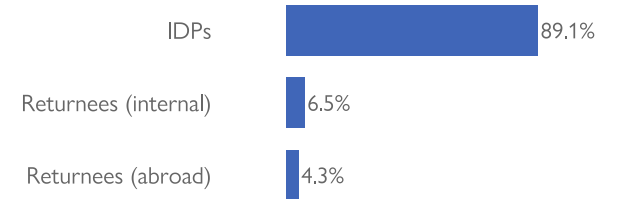
Main source of food: Bought with cash from market

Reason for lack of market access: NA

# Lurcuk



Location SSID: ssid\_SS0804\_0025  
 Postcode: SS080408  
 Accessibility: Accessible by car  
 Community Leader: Yes  
 Registration: No  
 Who is being registered: NA



## No. IDPs: 246

Households: 41

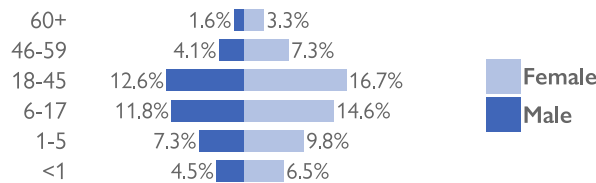
Reason for displacement: Communal Clashes

Origin of largest IDP group:

Warrap, Tonj North

Origin of 2<sup>nd</sup> largest IDP group:

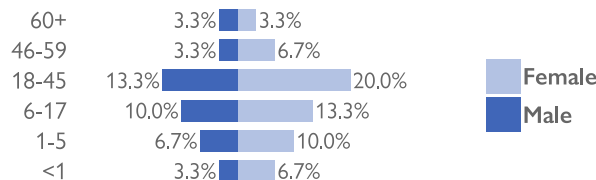
Warrap, Tonj North



## No. returnees: 30

Households: 5

Reason for displacement: Conflict



### Mobility (IDPs)

Date of arrival of first IDP group: NA

Date of arrival of last IDP group: NA

Have the IDPs been displaced previously? No

Three main reasons preventing the majority of IDPs from returning:

Lack of food, House damaged/destroyed

### Mobility (returnees)

Date of return of first returnee group: NA

Date of return of last returnee group: NA

Are there people displaced from this village / neighbourhood who have not returned yet? No

### Special needs

No. pregnant women: 7

No. breastfeeding mothers: 15

Total number of individuals with special needs: 40

Special needs include pregnant and breastfeeding women, separated, orphaned and unaccompanied children, persons with mental or physical disabilities, persons with chronic diseases or serious medical conditions and old people without caregivers.

### Protection

Main security provider in the village / neighbourhood: Local Authorities

### Health

Most common concern: Malaria

Main provider: NGO/INGO

### Education

Type of facility: Formal Primary Education

Availability of learning supplies: No

Availability of teachers: Yes



Distance from main water source

**>20 min walking**

Water fit for human drinking

**No**

People feel safe collecting water

**Yes**



% collapsed or in danger of shelters\*

**0-10%**

Average occupants

**5-6**

Market access (NFIs)

**Yes**



Conditions of most latrines

**Unknown  
Not reported**

Evidence of open defecation

**Yes**

Hygiene promotion campaign

**No**



Access to food

**Yes offsite**

Frequency of food assistance

**Unknown  
Not reported**

Market access (food)

**Yes**



Separate male / female latrines

**Unknown  
Not reported**

Toilets / bathrooms lock from inside

**Unknown  
Not reported**

Lighting around all toilets / bathrooms

**Unknown  
Not reported**



Access to health facility

**Yes**

Distance from health facility

**Off-site (<3 km)**

Exclusion from health services

**None**



Security provided at location

**Yes**

Common conflict-related incidents

**No**

Areas avoided by women / girls

**No**



Access to primary education

**Yes**

Distance to nearest education facility

**3-5 km**

% children attending primary education

**51-75%**

\*The share of collapsed and in danger of collapse shelters in the figure above refers to IDP/returnee shelters only.

## WASH

Connections to functioning pipelines: No

Main water purification method: None

Main water source for cooking / washing: Hand Pumps

Main water source for drinking: Hand Pumps

No. functioning boreholes: 15

Non-functioning: 3

Complaints about drinking water quality: Yes

Main problem with water: Long queue

Type of toilet: Open defecation

No. garbage disposal points: 2

Main garbage disposal method: Burning

Is solid waste a problem? No

## Shelter / NFIs

Main shelter type: Tukul

Shelter materials available in nature: Poles, Rope, Grass

Shelter mat. available from local market: Poles, Rope, Grass

Three most needed NFIs:

Emergency shelter kits, Kitchen sets, Hygiene kits

## Food

Groups struggling most with food access: IDPs, Returnees, Host community

Main source of food: Cultivation/Sale of livestock

Reason for lack of market access: NA



# Majok



Location SSID: ssid\_SS0804\_0026

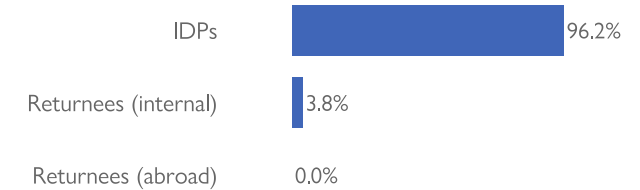
Postcode: SS080408

Accessibility: Accessible by car

Community Leader: Yes

Registration: No

Who is being registered: NA



## No. IDPs: 306

Households: 51

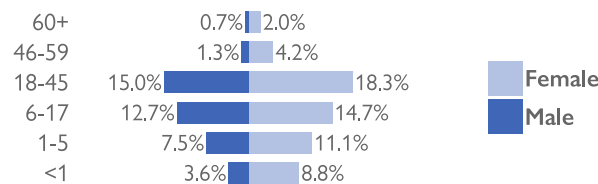
Reason for displacement: Communal Clashes

Origin of largest IDP group:

Warrap, Tonj North

Origin of 2<sup>nd</sup> largest IDP group:

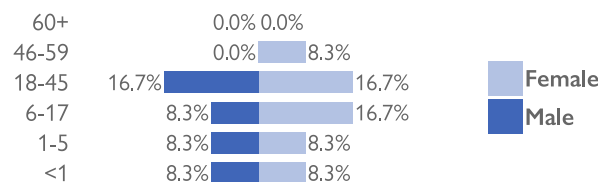
Western Bahr El Ghazal, Jur River



## No. returnees: 12

Households: 2

Reason for displacement: Conflict



### Mobility (IDPs)

Date of arrival of first IDP group: 2016-02-13

Date of arrival of last IDP group: 2016-05-05

Have the IDPs been displaced previously? No

Three main reasons preventing the majority of IDPs from returning:

House damaged/destroyed, Lack of safety

### Mobility (returnees)

Date of return of first returnee group: 2017-09-13

Date of return of last returnee group: 2019-01-20

Are there people displaced from this village / neighbourhood who have not returned yet? Yes

### Special needs

No. pregnant women: 18

No. breastfeeding mothers: 29

Total number of individuals with special needs: 89

Special needs include pregnant and breastfeeding women, separated, orphaned and unaccompanied children, persons with mental or physical disabilities, persons with chronic diseases or serious medical conditions and old people without caregivers.

### Protection

Main security provider in the village / neighbourhood: Local Authorities

### Health

Most common concern: Malaria

Main provider: NGO/INGO

### Education

Type of facility: Formal Primary Education

Availability of learning supplies: No

Availability of teachers: Yes



Distance from main water source

**>20 min walking**

Water fit for human drinking

**Yes**

People feel safe collecting water

**Yes**



Conditions of most latrines

**Unknown  
Not reported**

Evidence of open defecation

**Yes**

Hygiene promotion campaign

**Yes**



Separate male / female latrines

**Unknown  
Not reported**

Toilets / bathrooms lock from inside

**Unknown  
Not reported**

Lighting around all toilets / bathrooms

**Unknown  
Not reported**



Security provided at location

**Yes**

Common conflict-related incidents

**No**

Areas avoided by women / girls

**No**



% collapsed or in danger of shelters\*

**Unknown  
Not reported**

Average occupants

**Unknown  
Not reported**

Market access (NFIs)

**Yes**



Access to food

**Yes offsite**

Frequency of food assistance

**Unknown  
Not reported**

Market access (food)

**Yes**



Access to health facility

**Yes**

Distance from health facility

**Off-site (<3 km)**

Exclusion from health services

**None**



Access to primary education

**Yes**

Distance to nearest education facility

**3-5 km**

% children attending primary education

**25-50%**

\*The share of collapsed and in danger of collapse shelters in the figure above refers to IDP/returnee shelters only.

## WASH

Connections to functioning pipelines: No  
Main water purification method: None  
Main water source for cooking / washing: Hand Pumps  
Main water source for drinking: Hand Pumps  
No. functioning boreholes: 3  
Complaints about drinking water quality: No  
Main problem with water: NA  
Type of toilet: Open defecation  
Main garbage disposal method: Burning

Non-functioning: 12  
No. garbage disposal points: 2  
Is solid waste a problem? No

## Shelter / NFIs

Main shelter type: Tukul  
Shelter materials available in nature: Poles, Rope, Grass  
Shelter mat. available from local market: Poles, Rope, Grass  
Three most needed NFIs:  
Emergency shelter kits, Kitchen sets, Bedding sets

## Food

Groups struggling most with food access: IDPs, Returnees  
Main source of food: Bought with cash from market  
Reason for lack of market access: NA

# Pagol



Location SSID: ssid\_SS0804\_0010

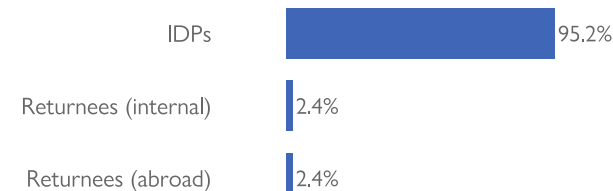
Postcode: SS080408

Accessibility: Accessible by other means of transport

Community Leader: Yes

Registration: No

Who is being registered: NA



## No. IDPs: 719

Households: 120

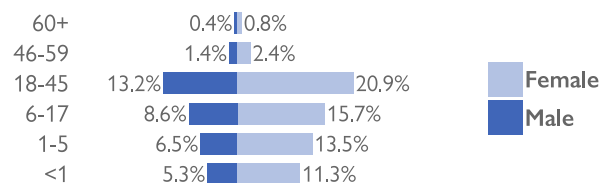
Reason for displacement: Conflict

Origin of largest IDP group:

Warrap, Tonj North

Origin of 2<sup>nd</sup> largest IDP group:

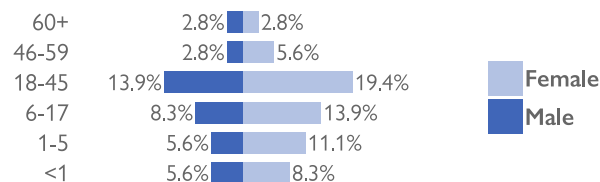
Warrap, Tonj North



## No. returnees: 36

Households: 6

Reason for displacement: Communal Clashes



### Mobility (IDPs)

Date of arrival of first IDP group: 2014-07-04

Date of arrival of last IDP group: 2015-12-20

Have the IDPs been displaced previously? Yes

Three main reasons preventing the majority of IDPs from returning:

Lack of food, House damaged/destroyed

### Mobility (returnees)

Date of return of first returnee group: 2015-07-09

Date of return of last returnee group: 2017-12-18

Are there people displaced from this village / neighbourhood who have not returned yet? Yes

### Special needs

No. pregnant women: 8

No. breastfeeding mothers: 12

Total number of individuals with special needs: 46

Special needs include pregnant and breastfeeding women, separated, orphaned and unaccompanied children, persons with mental or physical disabilities, persons with chronic diseases or serious medical conditions and old people without caregivers.

### Protection

Main security provider in the village / neighbourhood: Local Authorities

### Health

Most common concern: Malaria

Main provider: NGO/INGO

### Education

Type of facility: Formal Primary Education

Availability of learning supplies: Yes

Availability of teachers: Yes



Distance from main water source

**>20 min walking**

Water fit for human drinking

**Yes**

People feel safe collecting water

**Yes**



Conditions of most latrines

**Unknown  
Not reported**

Evidence of open defecation

**Yes**

Hygiene promotion campaign

**Yes**



Separate male / female latrines

**Unknown  
Not reported**

Toilets / bathrooms lock from inside

**Unknown  
Not reported**

Lighting around all toilets / bathrooms

**Unknown  
Not reported**



Security provided at location

**Yes**

Common conflict-related incidents

**Yes**

Areas avoided by women / girls

**No**



% collapsed or in danger of shelters\*

**25-50%**

Average occupants

**1-4**

Market access (NFIs)

**Yes**



Access to food

**Yes offsite**

Frequency of food assistance

**Unknown  
Not reported**

Market access (food)

**Yes**



Access to health facility

**Yes**

Distance from health facility

**Off-site (>3 km)**

Exclusion from health services

**None**



Access to primary education

**Yes**

Distance to nearest education facility

**3-5 km**

% children attending primary education

**51-75%**

\*The share of collapsed and in danger of collapse shelters in the figure above refers to IDP/returnee shelters only.

## WASH

|  |                  |
|--|------------------|
| Connections to functioning pipelines:    | No               |
| Main water purification method:          | None             |
| Main water source for cooking / washing: | Hand Pumps       |
| Main water source for drinking:          | Unprotected well |
| No. functioning boreholes:               | 9                |
| No. non-functioning boreholes:           | 3                |
| Complaints about drinking water quality: | Yes              |
| Main problem with water:                 | Long queue       |
| Type of toilet:                          | Open defecation  |
| No. garbage disposal points:             | 2                |
| Main garbage disposal method:            | Burning          |
| Is solid waste a problem?                | No               |

## Shelter / NFIs

|   |  |
|---|--|
| Main shelter type:                        | Tukul                                    |
| Shelter materials available in nature:    | Poles, Grass                             |
| Shelter mat. available from local market: | Poles, Rope, Grass                       |
| Three most needed NFIs:                   | Kitchen sets, Bedding sets, Hygiene kits |

## Food

|  |                              |
|--|------------------------------|
| Groups struggling most with food access: | IDPs, Host community         |
| Main source of food:                     | Bought with cash from market |
| Reason for lack of market access:        | NA                           |

# Aduany



Location SSID: ssid\_SS0804\_0020

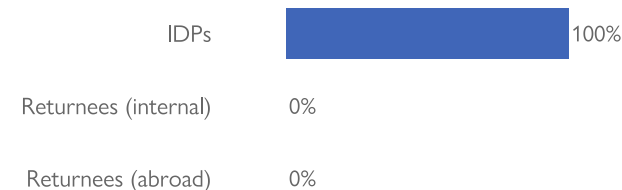
Postcode: SS080409

Accessibility: Accessible by other means of transport

Community Leader: Yes

Registration: No

Who is being registered: NA



**No. IDPs: 455**

**Households: 91**

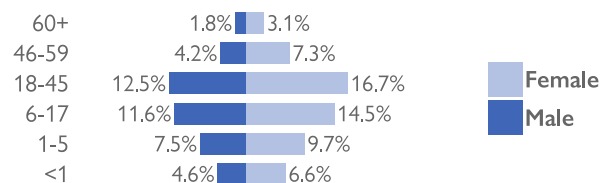
Reason for displacement: Communal Clashes

Origin of largest IDP group:

Warrap, Tonj North

Origin of 2<sup>nd</sup> largest IDP group:

Warrap, Tonj North



**No. returnees: 0**

**Households: 0**

Reason for displacement: NA

## Mobility (IDPs)

Date of arrival of first IDP group: 2015-07-20

Date of arrival of last IDP group: 2017-08-15

Have the IDPs been displaced previously? Unknown

Three main reasons preventing the majority of IDPs from returning:

Accessibility, Lack of food, House damaged/destroyed

## Mobility (returnees)

Date of return of first returnee group: NA

Date of return of last returnee group: NA

Are there people displaced from this village / neighbourhood who have not returned yet? No

## Special needs

No. pregnant women: 13

No. breastfeeding mothers: 19

Total number of individuals with special needs: 68

Special needs include pregnant and breastfeeding women, separated, orphaned and unaccompanied children, persons with mental or physical disabilities, persons with chronic diseases or serious medical conditions and old people without caregivers.

## Protection

Main security provider in the village / neighbourhood: Local Authorities

## Health

Most common concern: Diarrhea

Main provider: NGO/INGO

## Education

Type of facility: Formal Primary Education

Availability of learning supplies: Yes

Availability of teachers: Yes



Distance from main water source

**>20 min walking**

Water fit for human drinking

**No**

People feel safe collecting water

**Yes**



% collapsed or in danger of shelters\*

**Unknown  
Not reported**

Average occupants

**Unknown  
Not reported**

Market access (NFIs)

**No**



Conditions of most latrines

**Unknown  
Not reported**

Evidence of open defecation

**Yes**

Hygiene promotion campaign

**Yes**



Access to food

**Yes offsite**

Frequency of food assistance

**Unknown  
Not reported**

Market access (food)

**Yes**



Separate male / female latrines

**Unknown  
Not reported**

Toilets / bathrooms lock from inside

**Unknown  
Not reported**

Lighting around all toilets / bathrooms

**Unknown  
Not reported**



Access to health facility

**Yes**

Distance from health facility

**Off-site (<3 km)**

Exclusion from health services

**None**



Security provided at location

**Yes**

Common conflict-related incidents

**Yes**

Areas avoided by women / girls

**No**



Access to primary education

**Yes**

Distance to nearest education facility

**6-10 km**

% children attending primary education

**25-50%**

\*The share of collapsed and in danger of collapse shelters in the figure above refers to IDP/returnee shelters only.

## WASH

|  |                                |
|--|--------------------------------|
| Connections to functioning pipelines:    | No                             |
| Main water purification method:          | Boiling                        |
| Main water source for cooking / washing: | Hand Pumps                     |
| Main water source for drinking:          | Unprotected well               |
| No. functioning boreholes:               | 3                              |
|  | Non-functioning: 1             |
| Complaints about drinking water quality: | Yes                            |
| Main problem with water:                 | Long queue                     |
| Type of toilet:                          | Open defecation                |
|  | No. garbage disposal points: 0 |
| Main garbage disposal method:            | Burning                        |
|  | Is solid waste a problem? Yes  |

## Shelter / NFIs

|   |  |
|---|--|
| Main shelter type:                        | Tukul  |
| Shelter materials available in nature:    | Poles, Rope, Grass                                 |
| Shelter mat. available from local market: | Poles, Rope, Grass                                 |
| Three most needed NFIs:                   | Emergency shelter kits, Kitchen sets, Bedding sets |

## Food

|  |                              |
|--|------------------------------|
| Groups struggling most with food access: | IDPs, Host community         |
| Main source of food:                     | Bought with cash from market |
| Reason for lack of market access:        | NA                           |

# Khor-Kon



Location SSID: ssid\_SS0804\_0022

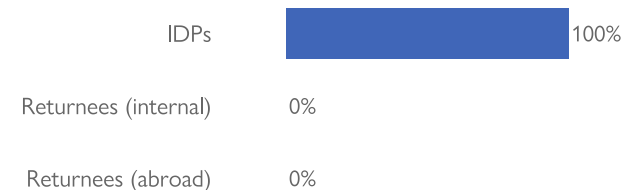
Postcode: SS080409

Accessibility: Accessible by other means of transport

Community Leader: Yes

Registration: No

Who is being registered: NA



**No. IDPs: 600**

**Households: 120**

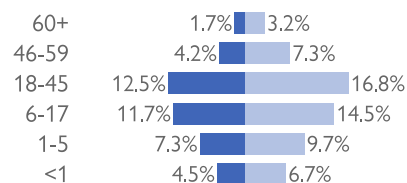
Reason for displacement: Conflict

Origin of largest IDP group:

Warrap, Tonj North

Origin of 2<sup>nd</sup> largest IDP group:

Warrap, Tonj North



Female  
Male

**No. returnees: 0**

**Households: 0**

Reason for displacement: NA

## Mobility (IDPs)

Date of arrival of first IDP group: 2017-10-27

Date of arrival of last IDP group: 2018-07-15

Have the IDPs been displaced previously? Yes

Three main reasons preventing the majority of IDPs from returning:

Accessibility, Lack of food, House damaged/destroyed

## Mobility (returnees)

Date of return of first returnee group: NA

Date of return of last returnee group: NA

Are there people displaced from this village / neighbourhood who have not returned yet? No

## Special needs

No. pregnant women: 25

No. breastfeeding mothers: 40

Total number of individuals with special needs: 79

Special needs include pregnant and breastfeeding women, separated, orphaned and unaccompanied children, persons with mental or physical disabilities, persons with chronic diseases or serious medical conditions and old people without caregivers.

## Protection

Main security provider in the village / neighbourhood: Community Leaders

## Health

Most common concern: Malaria

Main provider: NGO/INGO

## Education

Type of facility: Temporary Learning Spaces

Availability of learning supplies: No

Availability of teachers: Yes



Distance from main water source

**>20 min walking**

Water fit for human drinking

**Yes**

People feel safe collecting water

**Yes**



Conditions of most latrines

**Unknown  
Not reported**

Evidence of open defecation

**Yes**

Hygiene promotion campaign

**Yes**



Separate male / female latrines

**Unknown  
Not reported**

Toilets / bathrooms lock from inside

**Unknown  
Not reported**

Lighting around all toilets / bathrooms

**Unknown  
Not reported**



Security provided at location

**Yes**

Common conflict-related incidents

**Yes**

Areas avoided by women / girls

**Yes**



% collapsed or in danger of shelters\*

**10-25%**

Average occupants

**1-4**

Market access (NFIs)

**Yes**



Access to food

**Yes offsite**

Frequency of food assistance

**Unknown  
Not reported**

Market access (food)

**Yes**



Access to health facility

**Yes**

Distance from health facility

**Off-site (<3 km)**

Exclusion from health services

**None**



Access to primary education

**Yes**

Distance to nearest education facility

**3-5 km**

% children attending primary education

**25-50%**

\*The share of collapsed and in danger of collapse shelters in the figure above refers to IDP/returnee shelters only.

## WASH

Connections to functioning pipelines: No

Main water purification method: Boiling

Main water source for cooking / washing: Hand Pumps

Main water source for drinking: Hand Pumps

No. functioning boreholes: 2 Non-functioning: 1

Complaints about drinking water quality: Yes

Main problem with water: Long queue

Type of toilet: Open defecation No. garbage disposal points: 3

Main garbage disposal method: Burning Is solid waste a problem? Yes

## Shelter / NFIs

Main shelter type: Tukul

Shelter materials available in nature: Poles, Bamboo, Rope

Shelter mat. available from local market: Poles, Rope, Grass

Three most needed NFIs:

Emergency shelter kits, Kitchen sets, Bedding sets

## Food

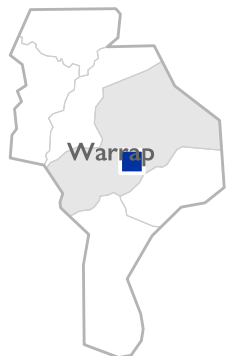
Groups struggling most with food access: IDPs, Host community

Main source of food: Bought with cash from market

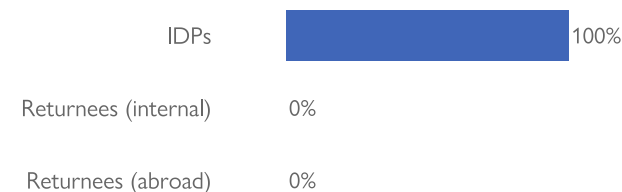
Reason for lack of market access: NA



# Rualbet Centre



Location SSID: ssid\_SS0804\_0014  
 Postcode: SS080409  
 Accessibility: Accessible by other means of transport  
 Community Leader: Yes  
 Registration: No  
 Who is being registered: NA



**No. IDPs: 925**

**Households: 185**

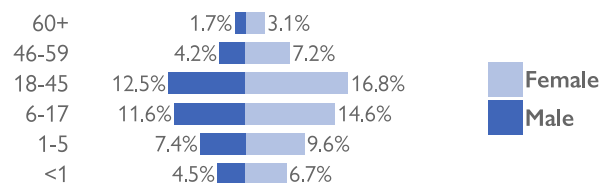
Reason for displacement: Communal Clashes

Origin of largest IDP group:

Warrap, Tonj North

Origin of 2<sup>nd</sup> largest IDP group:

Warrap, Tonj North



**No. returnees: 0**

**Households: 0**

Reason for displacement: NA

## Mobility (IDPs)

Date of arrival of first IDP group: 2019-02-13

Date of arrival of last IDP group: 2019-02-18

Have the IDPs been displaced previously? Yes

Three main reasons preventing the majority of IDPs from returning:

Lack of food, House damaged/destroyed

## Mobility (returnees)

Date of return of first returnee group: NA

Date of return of last returnee group: NA

Are there people displaced from this village / neighbourhood who have not returned yet? No

## Special needs

No. pregnant women: 13

No. breastfeeding mothers: 25

Total number of individuals with special needs: 68

Special needs include pregnant and breastfeeding women, separated, orphaned and unaccompanied children, persons with mental or physical disabilities, persons with chronic diseases or serious medical conditions and old people without caregivers.

## Protection

Main security provider in the village / neighbourhood: Community Leaders

## Health

Most common concern: Malaria

Main provider: NGO/INGO

## Education

Type of facility: Temporary Learning Spaces

Availability of learning supplies: Yes

Availability of teachers: Yes



Distance from main water source

**>20 min walking**

Water fit for human drinking

**Yes**

People feel safe collecting water

**Yes**



Conditions of most latrines

**Unknown  
Not reported**

Evidence of open defecation

**Yes**

Hygiene promotion campaign

**Yes**



Separate male / female latrines

**Unknown  
Not reported**

Toilets / bathrooms lock from inside

**Unknown  
Not reported**

Lighting around all toilets / bathrooms

**Unknown  
Not reported**



Security provided at location

**Yes**

Common conflict-related incidents

**No**

Areas avoided by women / girls

**No**



% collapsed or in danger of shelters\*

**25-50%**

Average occupants

**5-6**

Market access (NFIs)

**No**



Access to food

**Yes offsite**

Frequency of food assistance

**Unknown  
Not reported**

Market access (food)

**Yes**



Access to health facility

**Yes**

Distance from health facility

**Off-site (<3 km)**

Exclusion from health services

**None**



Access to primary education

**Yes**

Distance to nearest education facility

**6-10 km**

% children attending primary education

**<25%**

\*The share of collapsed and in danger of collapse shelters in the figure above refers to IDP/returnee shelters only.

## WASH

Connections to functioning pipelines: No

Main water purification method: Boiling

Main water source for cooking / washing: Hand Pumps

Main water source for drinking: Hand Pumps

No. functioning boreholes: 2

Non-functioning: 2

Complaints about drinking water quality: Yes

Main problem with water: Long queue

Type of toilet: Open defecation

No. garbage disposal points: 0

Main garbage disposal method: Burning

Is solid waste a problem? Yes

## Shelter / NFIs

Main shelter type: Tukul

Shelter materials available in nature: Poles, Bamboo, Rope

Shelter mat. available from local market: Poles, Bamboo, Rope

Three most needed NFIs:

Emergency shelter kits, Kitchen sets, Bedding sets

## Food

Groups struggling most with food access: IDPs, Host community

Main source of food: Bought with cash from market

Reason for lack of market access: NA

# Majok



Location SSID: ssid\_SS0805\_0004

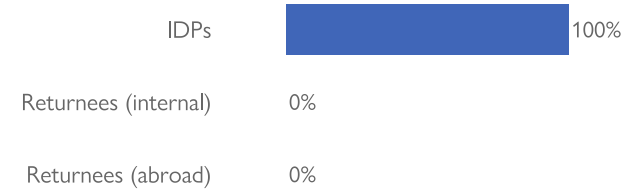
Postcode: SS080501

Accessibility: Accessible by other means of transport

Community Leader: Yes

Registration: No

Who is being registered: NA



**No. IDPs: 87**

**Households: 15**

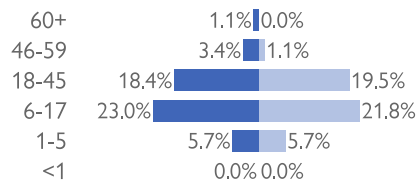
Reason for displacement: Conflict

Origin of largest IDP group:

Warrap, Tonj South

Origin of 2<sup>nd</sup> largest IDP group:

NA, NA



**No. returnees: 0**

**Households: 0**

Reason for displacement: NA

## Mobility (IDPs)

Date of arrival of first IDP group: NA

Date of arrival of last IDP group: NA

Have the IDPs been displaced previously? Yes

Three main reasons preventing the majority of IDPs from returning:

Lack of food, Lack of safety, No livelihood

## Mobility (returnees)

Date of return of first returnee group: NA

Date of return of last returnee group: NA

Are there people displaced from this village / neighbourhood who have not returned yet? No

## Special needs

No. pregnant women: 6

No. breastfeeding mothers: 4

Total number of individuals with special needs: 24

Special needs include pregnant and breastfeeding women, separated, orphaned and unaccompanied children, persons with mental or physical disabilities, persons with chronic diseases or serious medical conditions and old people without caregivers.

## Protection

Main security provider in the village / neighbourhood: Local Authorities

## Health

Most common concern: Malaria

Main provider: Government

## Education

Type of facility: Temporary Learning Spaces

Availability of learning supplies: Yes

Availability of teachers: Yes



Distance from main water source

**>20 min walking**

Water fit for human drinking

**Yes**

People feel safe collecting water

**Yes**



Conditions of most latrines

**Unknown  
Not reported**

Evidence of open defecation

**Yes**

Hygiene promotion campaign

**No**



Separate male / female latrines

**Unknown  
Not reported**

Toilets / bathrooms lock from inside

**Unknown  
Not reported**

Lighting around all toilets / bathrooms

**Unknown  
Not reported**



Security provided at location

**Yes**

Common conflict-related incidents

**No**

Areas avoided by women / girls

**Yes**



% collapsed or in danger of shelters\*

**Unknown  
Not reported**

Average occupants

**Unknown  
Not reported**

Market access (NFIs)

**No**



Access to food

**Yes onsite**

Frequency of food assistance

**Unknown  
Not reported**

Market access (food)

**No**



Access to health facility

**Yes**

Distance from health facility

**On-site (>3 km)**

Exclusion from health services

**None**



Access to primary education

**Yes**

Distance to nearest education facility

**3-5 km**

% children attending primary education

**<25%**

\*The share of collapsed and in danger of collapse shelters in the figure above refers to IDP/returnee shelters only.

## WASH

Connections to functioning pipelines: No

Main water purification method: Filtering

Main water source for cooking / washing: Hand Pumps

Main water source for drinking: Hand Pumps

No. functioning boreholes: 4

Non-functioning: 1

Complaints about drinking water quality: Yes

Main problem with water: Too far

Type of toilet: Open defecation

No. garbage disposal points: 0

Main garbage disposal method: No waste disposal

Is solid waste a problem? Yes

## Shelter / NFIs

Main shelter type: Tukul

Shelter materials available in nature: Grass

Shelter mat. available from local market: Grass

Three most needed NFIs:

Emergency shelter kits

## Food

Groups struggling most with food access: IDPs

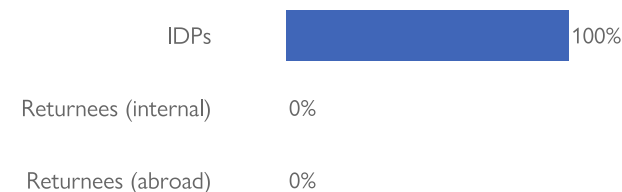
Main source of food: Cultivation/Sale of livestock

Reason for lack of market access: Distance

# Ameth Chok



Location SSID: ssid\_SS0805\_0001  
 Postcode: SS080502  
 Accessibility: Accessible by other means of transport  
 Community Leader: Yes  
 Registration: No  
 Who is being registered: NA



**No. IDPs: 150**

**Households: 30**

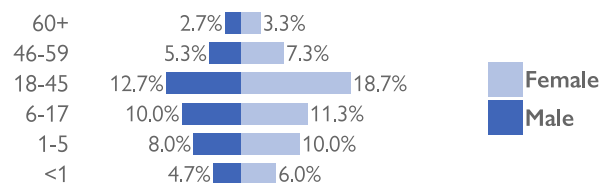
Reason for displacement: Conflict

Origin of largest IDP group:

Warrap, Tonj South

Origin of 2<sup>nd</sup> largest IDP group:

NA, NA



**No. returnees: 0**

**Households: 0**

Reason for displacement: NA

## Mobility (IDPs)

Date of arrival of first IDP group: 2017-03-10

Date of arrival of last IDP group: 2017-03-20

Have the IDPs been displaced previously? Yes

Three main reasons preventing the majority of IDPs from returning:

Lack of food, Lack of safety, No livelihood

## Mobility (returnees)

Date of return of first returnee group: NA

Date of return of last returnee group: NA

Are there people displaced from this village / neighbourhood who have not returned yet? No

## Special needs

No. pregnant women: 9

No. breastfeeding mothers: 10

Total number of individuals with special needs: 35

Special needs include pregnant and breastfeeding women, separated, orphaned and unaccompanied children, persons with mental or physical disabilities, persons with chronic diseases or serious medical conditions and old people without caregivers.

## Protection

Main security provider in the village / neighbourhood: Local Authorities

## Health

Most common concern: Respiratory infections

Main provider: Government

## Education

Type of facility: Temporary Learning Spaces

Availability of learning supplies: No

Availability of teachers: No



Distance from main water source

**>20 min walking**

Water fit for human drinking

**No**

People feel safe collecting water

**No**



% collapsed or in danger of shelters\*

**Unknown  
Not reported**

Average occupants

**Unknown  
Not reported**

Market access (NFIs)

**No**



Conditions of most latrines

**Unknown  
Not reported**

Evidence of open defecation

**Yes**

Hygiene promotion campaign

**Yes**



Access to food

**Yes onsite**

Frequency of food assistance

**Unknown  
Not reported**

Market access (food)

**No**



Separate male / female latrines

**Unknown  
Not reported**

Toilets / bathrooms lock from inside

**Unknown  
Not reported**

Lighting around all toilets / bathrooms

**Unknown  
Not reported**



Access to health facility

**Yes**

Distance from health facility

**Off-site (>3 km)**

Exclusion from health services

**None**



Security provided at location

**Yes**

Common conflict-related incidents

**Yes**

Areas avoided by women / girls

**Yes**



Access to primary education

**Yes**

Distance to nearest education facility

**>10 km**

% children attending primary education

**25-50%**

\*The share of collapsed and in danger of collapse shelters in the figure above refers to IDP/returnee shelters only.

## WASH

Connections to functioning pipelines: No

Main water purification method: None

Main water source for cooking / washing: Lake/river

Main water source for drinking: Hand Pumps

No. functioning boreholes: 8

Non-functioning: 6

Complaints about drinking water quality: Yes

Main problem with water: Too far

Type of toilet: Open defecation

No. garbage disposal points: 0

Main garbage disposal method: No waste disposal

Is solid waste a problem? No

## Shelter / NFIs

Main shelter type: Tukul

Shelter materials available in nature: Grass

Shelter mat. available from local market: Grass

Three most needed NFIs:

Emergency shelter kits, Kitchen sets, Hygiene kits

## Food

Groups struggling most with food access: IDPs

Main source of food: Cultivation/Sale of livestock

Reason for lack of market access: Distance

# Chuei-Chok



Location SSID: ssid\_SS0805\_0010

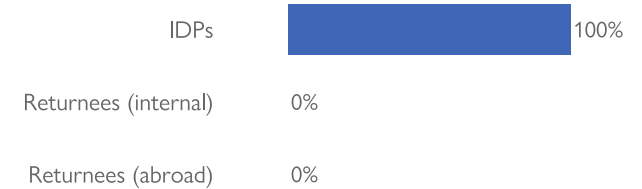
Postcode: SS080502

Accessibility: Accessible by other means of transport

Community Leader: Yes

Registration: No

Who is being registered: NA



**No. IDPs: 225**

**Households: 45**

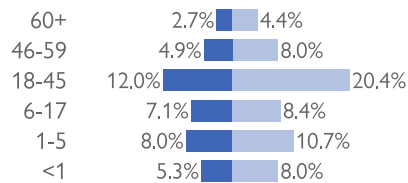
Reason for displacement: Conflict

Origin of largest IDP group:

Warrap, Tonj South

Origin of 2<sup>nd</sup> largest IDP group:

Lakes, Cueibet



Female  
Male

**No. returnees: 0**

**Households: 0**

Reason for displacement: NA

## Mobility (IDPs)

Date of arrival of first IDP group: 2017-03-24

Date of arrival of last IDP group: 2017-04-15

Have the IDPs been displaced previously? Yes

Three main reasons preventing the majority of IDPs from returning:

Lack of food, Lack of safety, No livelihood

## Mobility (returnees)

Date of return of first returnee group: NA

Date of return of last returnee group: NA

Are there people displaced from this village / neighbourhood who have not returned yet? Yes

## Special needs

No. pregnant women: 10

No. breastfeeding mothers: 15

Total number of individuals with special needs: 47

Special needs include pregnant and breastfeeding women, separated, orphaned and unaccompanied children, persons with mental or physical disabilities, persons with chronic diseases or serious medical conditions and old people without caregivers.

## Protection

Main security provider in the village / neighbourhood: NA

## Health

Most common concern: Respiratory infections

Main provider: Government

## Education

Type of facility: Temporary Learning Spaces

Availability of learning supplies: No

Availability of teachers: No



Distance from main water source

**>20 min walking**

Water fit for human drinking

**No**

People feel safe collecting water

**No**



% collapsed or in danger of shelters\*

**0-10%**

Average occupants

**5-6**

Market access (NFIs)

**No**



Conditions of most latrines

**Unknown  
Not reported**

Evidence of open defecation

**Yes**

Hygiene promotion campaign

**No**



Access to food

**Yes offsite**

Frequency of food assistance

**Unknown  
Not reported**

Market access (food)

**No**



Separate male / female latrines

**Unknown  
Not reported**

Toilets / bathrooms lock from inside

**Unknown  
Not reported**

Lighting around all toilets / bathrooms

**Unknown  
Not reported**



Access to health facility

**Yes**

Distance from health facility

**On-site (<3 km)**

Exclusion from health services

**None**



Security provided at location

**No**

Common conflict-related incidents

**Yes**

Areas avoided by women / girls

**No**



Access to primary education

**Yes**

Distance to nearest education facility

**>10 km**

% children attending primary education

**25-50%**

\*The share of collapsed and in danger of collapse shelters in the figure above refers to IDP/returnee shelters only.

## WASH

|  |                                |
|--|--------------------------------|
| Connections to functioning pipelines:    | No                             |
| Main water purification method:          | Filtering                      |
| Main water source for cooking / washing: | Unprotected well               |
| Main water source for drinking:          | Hand Pumps                     |
| No. functioning boreholes:               | 10                             |
|  | Non-functioning: 6             |
| Complaints about drinking water quality: | Yes                            |
| Main problem with water:                 | Too far                        |
| Type of toilet:                          | Open defecation                |
|  | No. garbage disposal points: 0 |
| Main garbage disposal method:            | No waste disposal              |
|  | Is solid waste a problem? No   |

## Shelter / NFIs

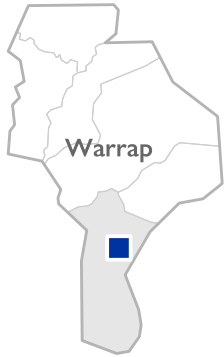
|   |  |
|---|--|
| Main shelter type:                        | Tukul  |
| Shelter materials available in nature:    | Grass  |
| Shelter mat. available from local market: | Grass  |
| Three most needed NFIs:                   | Emergency shelter kits, Kitchen sets, Bedding sets |

## Food

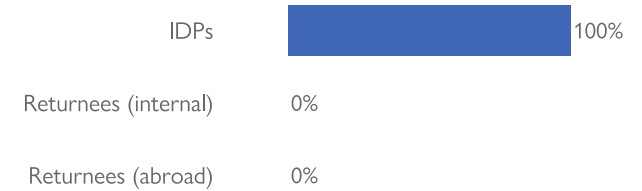
|  |                               |
|--|-------------------------------|
| Groups struggling most with food access: | IDPs                          |
| Main source of food:                     | Cultivation/Sale of livestock |
| Reason for lack of market access:        | Distance                      |



# Panhom Athiei



Location SSID: ssid\_SS0805\_0006  
 Postcode: SS080502  
 Accessibility: Accessible by other means of transport  
 Community Leader: Yes  
 Registration: No  
 Who is being registered: NA



**No. IDPs: 75**

**Households: 15**

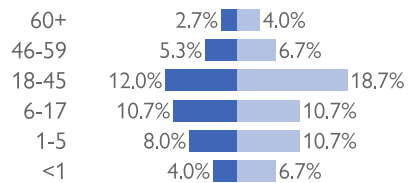
Reason for displacement: Conflict

Origin of largest IDP group:

Warrap, Tonj South

Origin of 2<sup>nd</sup> largest IDP group:

NA, NA



Female  
Male

**No. returnees: 0**

**Households: 0**

Reason for displacement: NA

## Mobility (IDPs)

Date of arrival of first IDP group: 2018-05-10

Date of arrival of last IDP group: 2018-05-25

Have the IDPs been displaced previously? Yes

Three main reasons preventing the majority of IDPs from returning:

Lack of food, Lack of safety, No livelihood

## Mobility (returnees)

Date of return of first returnee group: NA

Date of return of last returnee group: NA

Are there people displaced from this village / neighbourhood who have not returned yet? No

## Special needs

No. pregnant women: 10

No. breastfeeding mothers: 6

Total number of individuals with special needs: 28

Special needs include pregnant and breastfeeding women, separated, orphaned and unaccompanied children, persons with mental or physical disabilities, persons with chronic diseases or serious medical conditions and old people without caregivers.

## Protection

Main security provider in the village / neighbourhood: NA

## Health

Most common concern: Respiratory infections

Main provider: NA

## Education

Type of facility: Temporary Learning Spaces

Availability of learning supplies: No

Availability of teachers: No



Distance from main water source

**>20 min walking**

Water fit for human drinking

**No**

People feel safe collecting water

**Yes**



% collapsed or in danger of shelters\*

**Unknown  
Not reported**

Average occupants

**Unknown  
Not reported**

Market access (NFIs)

**No**



Conditions of most latrines

**Unknown  
Not reported**

Evidence of open defecation

**Yes**

Hygiene promotion campaign

**No**



Access to food

**Yes onsite**

Frequency of food assistance

**Unknown  
Not reported**

Market access (food)

**Yes**



Separate male / female latrines

**Unknown  
Not reported**

Toilets / bathrooms lock from inside

**Unknown  
Not reported**

Lighting around all toilets / bathrooms

**Unknown  
Not reported**



Access to health facility

**No**

Distance from health facility

**Unknown  
Not reported**

Exclusion from health services

**Unknown  
Not reported**



Security provided at location

**No**

Common conflict-related incidents

**Yes**

Areas avoided by women / girls

**Yes**



Access to primary education

**Yes**

Distance to nearest education facility

**>10 km**

% children attending primary education

**51-75%**

\*The share of collapsed and in danger of collapse shelters in the figure above refers to IDP/returnee shelters only.

## WASH

Connections to functioning pipelines: No

Main water purification method: Filtering

Main water source for cooking / washing: Hand Pumps

Main water source for drinking: Hand Pumps

No. functioning boreholes: 4

Non-functioning: 2

Complaints about drinking water quality: Yes

Main problem with water: Too far

Type of toilet: Open defecation

No. garbage disposal points: 0

Main garbage disposal method: No waste disposal

Is solid waste a problem? No

## Shelter / NFIs

Main shelter type: Tukul

Shelter materials available in nature: Grass

Shelter mat. available from local market: Grass

Three most needed NFIs:

Emergency shelter kits, Kitchen sets, Hygiene kits

## Food

Groups struggling most with food access: IDPs

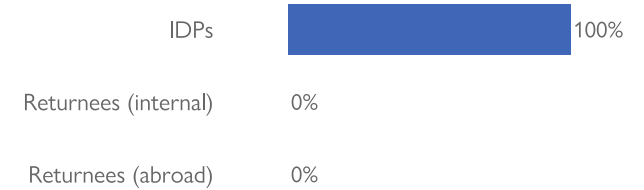
Main source of food: Cultivation/Sale of livestock

Reason for lack of market access: NA

# Thiet



Location SSID: ssid\_SS0805\_0007  
 Postcode: SS080503  
 Accessibility: Accessible by other means of transport  
 Community Leader: Yes  
 Registration: No  
 Who is being registered: NA



**No. IDPs: 92**

**Households: 17**

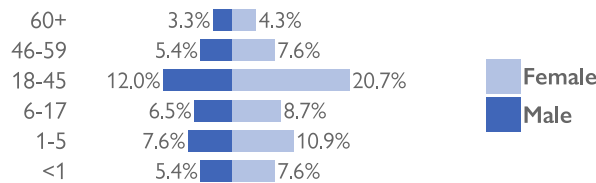
Reason for displacement: Conflict

Origin of largest IDP group:

Warrap, Tonj South

Origin of 2<sup>nd</sup> largest IDP group:

NA, NA



**No. returnees: 0**

**Households: 0**

Reason for displacement: NA

## Mobility (IDPs)

Date of arrival of first IDP group: NA

Date of arrival of last IDP group: NA

Have the IDPs been displaced previously? No

Three main reasons preventing the majority of IDPs from returning:

Lack of food, House damaged/destroyed, Lack of safety

## Mobility (returnees)

Date of return of first returnee group: NA

Date of return of last returnee group: NA

Are there people displaced from this village / neighbourhood who have not returned yet? Yes

## Special needs

No. pregnant women: 20

No. breastfeeding mothers: 17

Total number of individuals with special needs: 56

Special needs include pregnant and breastfeeding women, separated, orphaned and unaccompanied children, persons with mental or physical disabilities, persons with chronic diseases or serious medical conditions and old people without caregivers.

## Protection

Main security provider in the village / neighbourhood: Local Authorities

## Health

Most common concern: Respiratory infections

Main provider: Government

## Education

Type of facility: Temporary Learning Spaces

Availability of learning supplies: Yes

Availability of teachers: No



Distance from main water source

**<20 min walking**

Water fit for human drinking

**Yes**

People feel safe collecting water

**Yes**



Conditions of most latrines

**Unknown  
Not reported**

Evidence of open defecation

**Yes**

Hygiene promotion campaign

**Yes**



Separate male / female latrines

**Unknown  
Not reported**

Toilets / bathrooms lock from inside

**Unknown  
Not reported**

Lighting around all toilets / bathrooms

**Unknown  
Not reported**



Security provided at location

**Yes**

Common conflict-related incidents

**Yes**

Areas avoided by women / girls

**No**



% collapsed or in danger of shelters\*

**0-10%**

Average occupants

**5-6**

Market access (NFIs)

**No**



Access to food

**Yes onsite**

Frequency of food assistance

**Unknown  
Not reported**

Market access (food)

**No**



Access to health facility

**Yes**

Distance from health facility

**Off-site (<3 km)**

Exclusion from health services

**IDPs**



Access to primary education

**Yes**

Distance to nearest education facility

**3-5 km**

% children attending primary education

**<25%**

\*The share of collapsed and in danger of collapse shelters in the figure above refers to IDP/returnee shelters only.

## WASH

Connections to functioning pipelines: Yes

Main water purification method: Filtering

Main water source for cooking / washing: Protected well

Main water source for drinking: Hand Pumps

No. functioning boreholes: 13 Non-functioning: 4

Complaints about drinking water quality: Yes

Main problem with water: Too far

Type of toilet: Open defecation No. garbage disposal points: 0

Main garbage disposal method: Burning Is solid waste a problem? No

## Shelter / NFIs

Main shelter type: Tukul

Shelter materials available in nature: Grass

Shelter mat. available from local market: Grass

Three most needed NFIs:

Emergency shelter kits, Kitchen sets, Mosquito nets

## Food

Groups struggling most with food access: IDPs

Main source of food: Cultivation/Sale of livestock

Reason for lack of market access: Due to Conflict

# Agugo



Location SSID: ssid\_SS0805\_0009

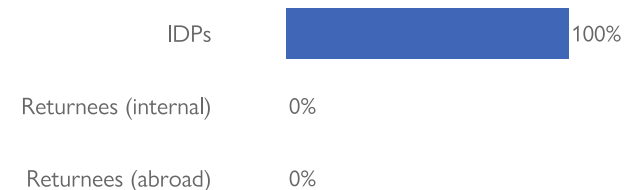
Postcode: SS080504

Accessibility: Accessible by other means of transport

Community Leader: Yes

Registration: No

Who is being registered: NA



**No. IDPs: 55**

**Households: 11**

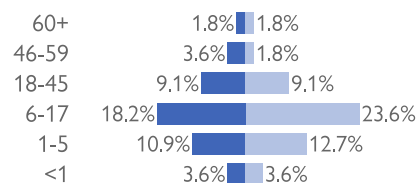
Reason for displacement: Conflict

Origin of largest IDP group:

Warrap, Tonj South

Origin of 2<sup>nd</sup> largest IDP group:

NA, NA



**No. returnees: 0**

**Households: 0**

Reason for displacement: NA

## Mobility (IDPs)

Date of arrival of first IDP group: 2017-03-14

Date of arrival of last IDP group: 2017-04-05

Have the IDPs been displaced previously? Yes

Three main reasons preventing the majority of IDPs from returning:

Accessibility, Lack of food, Lack of safety

## Mobility (returnees)

Date of return of first returnee group: NA

Date of return of last returnee group: NA

Are there people displaced from this village / neighbourhood who have not returned yet? No

## Special needs

No. pregnant women: 3

No. breastfeeding mothers: 6

Total number of individuals with special needs: 23

Special needs include pregnant and breastfeeding women, separated, orphaned and unaccompanied children, persons with mental or physical disabilities, persons with chronic diseases or serious medical conditions and old people without caregivers.

## Protection

Main security provider in the village / neighbourhood: NA

## Health

Most common concern: Respiratory infections

Main provider: Government

## Education

Type of facility: Temporary Learning Spaces

Availability of learning supplies: No

Availability of teachers: No



Distance from main water source

**<20 min walking**

Water fit for human drinking

**No**

People feel safe collecting water

**No**



Conditions of most latrines

**Unknown  
Not reported**

Evidence of open defecation

**Yes**

Hygiene promotion campaign

**No**



Separate male / female latrines

**Unknown  
Not reported**

Toilets / bathrooms lock from inside

**Unknown  
Not reported**

Lighting around all toilets / bathrooms

**Unknown  
Not reported**



Security provided at location

**No**

Common conflict-related incidents

**Yes**

Areas avoided by women / girls

**Yes**



% collapsed or in danger of shelters\*

**Unknown  
Not reported**

Average occupants

**Unknown  
Not reported**

Market access (NFIs)

**No**



Access to food

**Yes onsite**

Frequency of food assistance

**Unknown  
Not reported**

Market access (food)

**No**



Access to health facility

**Yes**

Distance from health facility

**On-site (<3 km)**

Exclusion from health services

**None**



Access to primary education

**Yes**

Distance to nearest education facility

**>10 km**

% children attending primary education

**25-50%**

\*The share of collapsed and in danger of collapse shelters in the figure above refers to IDP/returnee shelters only.

## WASH

Connections to functioning pipelines: No  
Main water purification method: Filtering  
Main water source for cooking / washing: Hand Pumps  
Main water source for drinking: Hand Pumps  
No. functioning boreholes: 4  
Complaints about drinking water quality: Yes  
Main problem with water: Too far  
Type of toilet: Open defecation  
Main garbage disposal method: Burning

Non-functioning: 1  
No. garbage disposal points: 0  
Is solid waste a problem? Yes

## Shelter / NFIs

Main shelter type: Tukul  
Shelter materials available in nature: Grass  
Shelter mat. available from local market: Grass  
Three most needed NFIs:  
Emergency shelter kits, Kitchen sets, Hygiene kits

## Food

Groups struggling most with food access: IDPs  
Main source of food: Cultivation/Sale of livestock  
Reason for lack of market access: Distance

# Kuanja



Location SSID: ssid\_SS0805\_0002

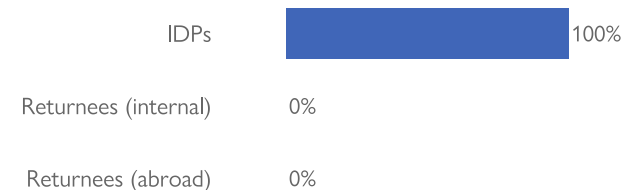
Postcode: SS080504

Accessibility: Accessible by other means of transport

Community Leader: Yes

Registration: Yes, paper-based

Who is being registered: IDPs only



**No. IDPs: 225**

**Households: 45**

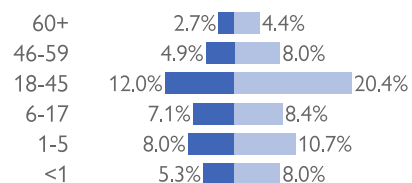
Reason for displacement: Conflict

Origin of largest IDP group:

Warrap, Tonj South

Origin of 2<sup>nd</sup> largest IDP group:

Western Bahr El Ghazal, Wau



Female  
Male

**No. returnees: 0**

**Households: 0**

Reason for displacement: NA

## Mobility (IDPs)

Date of arrival of first IDP group: 2017-03-10

Date of arrival of last IDP group: 2017-03-20

Have the IDPs been displaced previously? Yes

Three main reasons preventing the majority of IDPs from returning:

Lack of food, Lack of safety, No livelihood

## Mobility (returnees)

Date of return of first returnee group: NA

Date of return of last returnee group: NA

Are there people displaced from this village / neighbourhood who have not returned yet? No

## Special needs

No. pregnant women: 6

No. breastfeeding mothers: 7

Total number of individuals with special needs: 29

Special needs include pregnant and breastfeeding women, separated, orphaned and unaccompanied children, persons with mental or physical disabilities, persons with chronic diseases or serious medical conditions and old people without caregivers.

## Protection

Main security provider in the village / neighbourhood: Local Authorities

## Health

Most common concern: Malaria

Main provider: Government

## Education

Type of facility: Temporary Learning Spaces

Availability of learning supplies: Yes

Availability of teachers: No



Distance from main water source

**<20 min walking**

Water fit for human drinking

**Yes**

People feel safe collecting water

**Yes**



Conditions of most latrines

**Unknown  
Not reported**

Evidence of open defecation

**Yes**

Hygiene promotion campaign

**Yes**



Separate male / female latrines

**Unknown  
Not reported**

Toilets / bathrooms lock from inside

**Unknown  
Not reported**

Lighting around all toilets / bathrooms

**Unknown  
Not reported**



Security provided at location

**Yes**

Common conflict-related incidents

**No**

Areas avoided by women / girls

**Yes**



% collapsed or in danger of shelters\*

**50-75%**

Average occupants

**1-4**

Market access (NFIs)

**No**



Access to food

**Yes onsite**

Frequency of food assistance

**Unknown  
Not reported**

Market access (food)

**Yes**



Access to health facility

**Yes**

Distance from health facility

**Unknown  
Not reported**

Exclusion from health services

**None**



Access to primary education

**Yes**

Distance to nearest education facility

**3-5 km**

% children attending primary education

**25-50%**

\*The share of collapsed and in danger of collapse shelters in the figure above refers to IDP/returnee shelters only.

## WASH

Connections to functioning pipelines: No

Main water purification method: Filtering

Main water source for cooking / washing: Lake/river

Main water source for drinking: Protected well

No. functioning boreholes: 0

Non-functioning: 0

Complaints about drinking water quality: No

Main problem with water: NA

Type of toilet: Open defecation

No. garbage disposal points: 0

Main garbage disposal method: Unknown

Is solid waste a problem? No

## Shelter / NFIs

Main shelter type: Tukul

Shelter materials available in nature: Grass

Shelter mat. available from local market: Grass

Three most needed NFIs:

Emergency shelter kits

## Food

Groups struggling most with food access: Host community

Main source of food: Cultivation/Sale of livestock

Reason for lack of market access: NA



# Pamiir



Location SSID: ssid\_SS0805\_0005

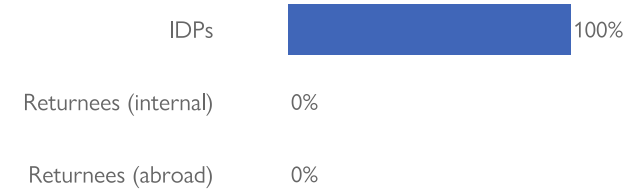
Postcode: SS080504

Accessibility: Accessible by other means of transport

Community Leader: Yes

Registration: Yes, paper-based

Who is being registered: IDPs only



**No. IDPs: 75**

**Households: 15**

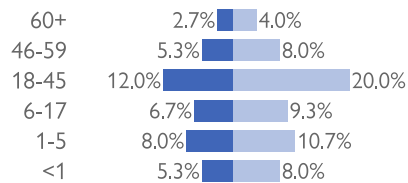
Reason for displacement: Conflict

Origin of largest IDP group:

Warrap, Tonj South

Origin of 2<sup>nd</sup> largest IDP group:

Western Bahr El Ghazal, Jur River



Female  
Male

**No. returnees: 0**

**Households: 0**

Reason for displacement: NA

## Mobility (IDPs)

Date of arrival of first IDP group: NA

Date of arrival of last IDP group: NA

Have the IDPs been displaced previously? No

Three main reasons preventing the majority of IDPs from returning:

Accessibility, Lack of food, Lack of safety

## Mobility (returnees)

Date of return of first returnee group: NA

Date of return of last returnee group: NA

Are there people displaced from this village / neighbourhood who have not returned yet? No

## Special needs

No. pregnant women: 9

No. breastfeeding mothers: 4

Total number of individuals with special needs: 13

Special needs include pregnant and breastfeeding women, separated, orphaned and unaccompanied children, persons with mental or physical disabilities, persons with chronic diseases or serious medical conditions and old people without caregivers.

## Protection

Main security provider in the village / neighbourhood: Local Authorities

## Health

Most common concern: Respiratory infections

Main provider: Government

## Education

Type of facility: Temporary Learning Spaces

Availability of learning supplies: Yes

Availability of teachers: Yes



Distance from main water source

**<20 min walking**

Water fit for human drinking

**Yes**

People feel safe collecting water

**Yes**



Conditions of most latrines

**Unknown  
Not reported**

Evidence of open defecation

**Yes**

Hygiene promotion campaign

**No**



Separate male / female latrines

**Unknown  
Not reported**

Toilets / bathrooms lock from inside

**Unknown  
Not reported**

Lighting around all toilets / bathrooms

**Unknown  
Not reported**



Security provided at location

**Yes**

Common conflict-related incidents

**No**

Areas avoided by women / girls

**Yes**



% collapsed or in danger of shelters\*

**Unknown  
Not reported**

Average occupants

**Unknown  
Not reported**

Market access (NFIs)

**No**



Access to food

**Yes offsite**

Frequency of food assistance

**Unknown  
Not reported**

Market access (food)

**No**



Access to health facility

**Yes**

Distance from health facility

**On-site (>3 km)**

Exclusion from health services

**None**



Access to primary education

**Yes**

Distance to nearest education facility

**1-2 km**

% children attending primary education

**<25%**

\*The share of collapsed and in danger of collapse shelters in the figure above refers to IDP/returnee shelters only.

## WASH

|  |                   |
|--|-------------------|
| Connections to functioning pipelines:    | No                |
| Main water purification method:          | Tablets           |
| Main water source for cooking / washing: | Protected well    |
| Main water source for drinking:          | Protected well    |
| No. functioning boreholes:               | 0                 |
| No. non-functioning boreholes:           | 0                 |
| Complaints about drinking water quality: | Yes               |
| Main problem with water:                 | Too far           |
| Type of toilet:                          | Open defecation   |
| No. garbage disposal points:             | 0                 |
| Main garbage disposal method:            | No waste disposal |
| Is solid waste a problem?                | No                |

## Shelter / NFIs

|   |  |
|---|--|
| Main shelter type:                        | Tukul  |
| Shelter materials available in nature:    | Grass  |
| Shelter mat. available from local market: | Grass  |
| Three most needed NFIs:                   | Emergency shelter kits, Kitchen sets, Bedding sets |

## Food

|  |                               |
|--|-------------------------------|
| Groups struggling most with food access: | IDPs, Host community          |
| Main source of food:                     | Cultivation/Sale of livestock |
| Reason for lack of market access:        | Distance                      |

# War Anyuon



Location SSID: ssid\_SS0805\_0008

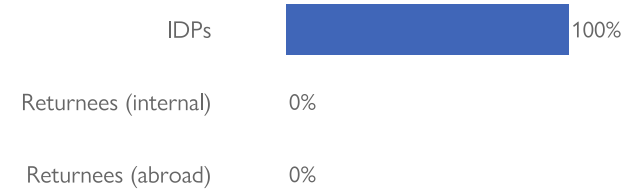
Postcode: SS080504

Accessibility: Accessible by other means of transport

Community Leader: Yes

Registration: Yes, paper-based

Who is being registered: IDPs only



**No. IDPs: 151**

**Households: 30**

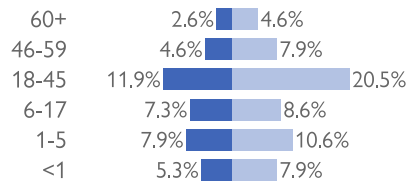
Reason for displacement: Conflict

Origin of largest IDP group:

Warrap, Tonj South

Origin of 2<sup>nd</sup> largest IDP group:

NA, NA



Female  
Male

**No. returnees: 0**

**Households: 0**

Reason for displacement: NA

## Mobility (IDPs)

Date of arrival of first IDP group: NA

Date of arrival of last IDP group: NA

Have the IDPs been displaced previously? No

Three main reasons preventing the majority of IDPs from returning:

Lack of food, Lack of safety, No livelihood

## Mobility (returnees)

Date of return of first returnee group: NA

Date of return of last returnee group: NA

Are there people displaced from this village / neighbourhood who have not returned yet? No

## Special needs

No. pregnant women: 6

No. breastfeeding mothers: 3

Total number of individuals with special needs: 28

Special needs include pregnant and breastfeeding women, separated, orphaned and unaccompanied children, persons with mental or physical disabilities, persons with chronic diseases or serious medical conditions and old people without caregivers.

## Protection

Main security provider in the village / neighbourhood: Local Authorities

## Health

Most common concern: Malaria

Main provider: Government

## Education

Type of facility: Temporary Learning Spaces

Availability of learning supplies: Yes

Availability of teachers: No



Distance from main water source

**<20 min walking**

Water fit for human drinking

**Yes**

People feel safe collecting water

**Yes**



Conditions of most latrines

**Unknown  
Not reported**

Evidence of open defecation

**Yes**

Hygiene promotion campaign

**No**



Separate male / female latrines

**Unknown  
Not reported**

Toilets / bathrooms lock from inside

**Unknown  
Not reported**

Lighting around all toilets / bathrooms

**Unknown  
Not reported**



Security provided at location

**Yes**

Common conflict-related incidents

**Yes**

Areas avoided by women / girls

**Yes**



% collapsed or in danger of shelters\*

**>75%**

Average occupants

**5-6**

Market access (NFIs)

**No**



Access to food

**Yes offsite**

Frequency of food assistance

**Unknown  
Not reported**

Market access (food)

**No**



Access to health facility

**Yes**

Distance from health facility

**On-site (>3 km)**

Exclusion from health services

**None**



Access to primary education

**Yes**

Distance to nearest education facility

**3-5 km**

% children attending primary education

**<25%**

\*The share of collapsed and in danger of collapse shelters in the figure above refers to IDP/returnee shelters only.

## WASH

Connections to functioning pipelines: No

Main water purification method: Filtering

Main water source for cooking / washing: Protected well

Main water source for drinking: Protected well

No. functioning boreholes: 2 Non-functioning: 0

Complaints about drinking water quality: No

Main problem with water: NA

Type of toilet: Open defecation No. garbage disposal points: 0

Main garbage disposal method: Unknown Is solid waste a problem? No

## Shelter / NFIs

Main shelter type: Tukul

Shelter materials available in nature: Grass

Shelter mat. available from local market: Grass

Three most needed NFIs:

Emergency shelter kits

## Food

Groups struggling most with food access: IDPs, Host community

Main source of food: Cultivation/Sale of livestock

Reason for lack of market access: Distance

# Mabior Yor



Location SSID: ssid\_SS0805\_0003

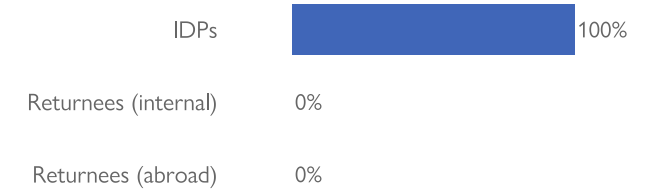
Postcode: SS080505

Accessibility: Accessible by other means of transport

Community Leader: Yes

Registration: Unknown

Who is being registered: NA



**No. IDPs: 100**

**Households: 20**

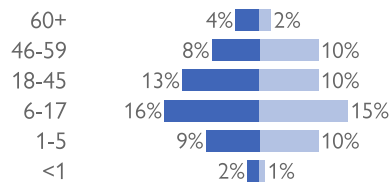
Reason for displacement: Conflict

Origin of largest IDP group:

Warrap, Tonj South

Origin of 2<sup>nd</sup> largest IDP group:

NA, NA



Female  
Male

**No. returnees: 0**

**Households: 0**

Reason for displacement: NA

## Mobility (IDPs)

Date of arrival of first IDP group: 2018-07-15

Date of arrival of last IDP group: NA

Have the IDPs been displaced previously? No

Three main reasons preventing the majority of IDPs from returning:

Lack of food, Lack of safety, Basic infrastructures damaged/flooded

## Mobility (returnees)

Date of return of first returnee group: NA

Date of return of last returnee group: NA

Are there people displaced from this village / neighbourhood who have not returned yet? No

## Special needs

No. pregnant women: 23

No. breastfeeding mothers: 14

Total number of individuals with special needs: 56

Special needs include pregnant and breastfeeding women, separated, orphaned and unaccompanied children, persons with mental or physical disabilities, persons with chronic diseases or serious medical conditions and old people without caregivers.

## Protection

Main security provider in the village / neighbourhood: Local Authorities

## Health

Most common concern: Malaria

Main provider: Government

## Education

Type of facility: Temporary Learning Spaces

Availability of learning supplies: No

Availability of teachers: Yes



Distance from main water source

**>20 min walking**

Water fit for human drinking

**Yes**

People feel safe collecting water

**Yes**



Conditions of most latrines

**Unknown  
Not reported**

Evidence of open defecation

**Yes**

Hygiene promotion campaign

**No**



Separate male / female latrines

**Unknown  
Not reported**

Toilets / bathrooms lock from inside

**Unknown  
Not reported**

Lighting around all toilets / bathrooms

**Unknown  
Not reported**



Security provided at location

**Yes**

Common conflict-related incidents

**Yes**

Areas avoided by women / girls

**No**



% collapsed or in danger of shelters\*

**Unknown  
Not reported**

Average occupants

**Unknown  
Not reported**

Market access (NFIs)

**No**



Access to food

**Yes offsite**

Frequency of food assistance

**Unknown  
Not reported**

Market access (food)

**No**



Access to health facility

**Yes**

Distance from health facility

**On-site (>3 km)**

Exclusion from health services

**None**



Access to primary education

**Yes**

Distance to nearest education facility

**6-10 km**

% children attending primary education

**25-50%**

\*The share of collapsed and in danger of collapse shelters in the figure above refers to IDP/returnee shelters only.

## WASH

Connections to functioning pipelines: No

Main water purification method: Filtering

Main water source for cooking / washing: Hand Pumps

Main water source for drinking: Hand Pumps

No. functioning boreholes: 2

Non-functioning: 3

Complaints about drinking water quality: No

Main problem with water: NA

Type of toilet: Open defecation

No. garbage disposal points: 0

Main garbage disposal method: No waste disposal

Is solid waste a problem? No

## Shelter / NFIs

Main shelter type: Tukul

Shelter materials available in nature: Grass

Shelter mat. available from local market: Grass

Three most needed NFIs:

Emergency shelter kits, Kitchen sets, Hygiene kits

## Food

Groups struggling most with food access: IDPs

Main source of food: Cultivation/Sale of livestock

Reason for lack of market access: Distance

Warrap, Twic, Akoc [GPS 9.180938, 28.01461]

# Marol-Bol



Location SSID: ssid\_SS0806\_0005

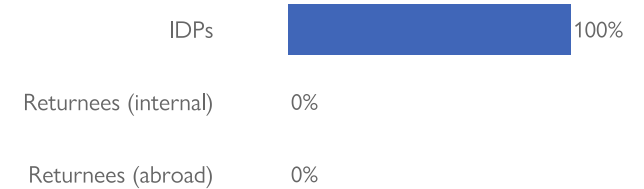
Postcode: SS080602

Accessibility: Accessible by foot

Community Leader: Yes

Registration: No

Who is being registered: NA



**No. IDPs: 152**

**Households: 29**

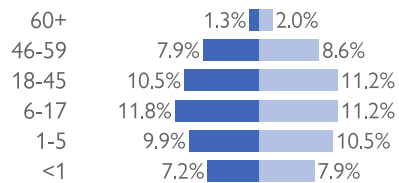
Reason for displacement: Conflict

Origin of largest IDP group:

Unity, Mayom

Origin of 2<sup>nd</sup> largest IDP group:

NA, NA



Female  
Male

**No. returnees: 0**

**Households: 0**

Reason for displacement: NA

## Mobility (IDPs)

Date of arrival of first IDP group: 2016-07-20

Date of arrival of last IDP group: 2017-03-18

Have the IDPs been displaced previously? Yes

Three main reasons preventing the majority of IDPs from returning:

Lack of food, House damaged/destroyed, No livelihood

## Mobility (returnees)

Date of return of first returnee group: NA

Date of return of last returnee group: NA

Are there people displaced from this village / neighbourhood who have not returned yet? No

## Special needs

No. pregnant women: 7

No. breastfeeding mothers: 19

Total number of individuals with special needs: 49

Special needs include pregnant and breastfeeding women, separated, orphaned and unaccompanied children, persons with mental or physical disabilities, persons with chronic diseases or serious medical conditions and old people without caregivers.

## Protection

Main security provider in the village / neighbourhood: Local Authorities

## Health

Most common concern: Respiratory infections

Main provider: NGO/INGO

## Education

Type of facility: Formal Primary Education

Availability of learning supplies: No

Availability of teachers: Yes



Distance from main water source

**<20 min walking**

Water fit for human drinking

**Yes**

People feel safe collecting water

**Yes**



Conditions of most latrines

**Unknown  
Not reported**

Evidence of open defecation

**Yes**

Hygiene promotion campaign

**No**



Separate male / female latrines

**Unknown  
Not reported**

Toilets / bathrooms lock from inside

**Unknown  
Not reported**

Lighting around all toilets / bathrooms

**Unknown  
Not reported**



Security provided at location

**Yes**

Common conflict-related incidents

**No**

Areas avoided by women / girls

**No**



% collapsed or in danger of shelters\*

**0-10%**

Average occupants

**5-6**

Market access (NFIs)

**Yes**



Access to food

**Yes onsite**

Frequency of food assistance

**Once a month**

Market access (food)

**Yes**



Access to health facility

**Yes**

Distance from health facility

**On-site (>3 km)**

Exclusion from health services

**None**



Access to primary education

**Yes**

Distance to nearest education facility

**1-2 km**

% children attending primary education

**25-50%**

\*The share of collapsed and in danger of collapse shelters in the figure above refers to IDP/returnee shelters only.

## WASH

Connections to functioning pipelines: No  
Main water purification method: Boiling  
Main water source for cooking / washing: Hand Pumps  
Main water source for drinking: Hand Pumps  
No. functioning boreholes: 1  
Complaints about drinking water quality: No  
Main problem with water: NA  
Type of toilet: Open defecation  
Main garbage disposal method: Burning

Non-functioning: 2  
No. garbage disposal points: 2  
Is solid waste a problem? No

## Shelter / NFIs

Main shelter type: Tukul  
Shelter materials available in nature: Poles, Grass  
Shelter mat. available from local market: Poles, Grass  
Three most needed NFIs:  
Kitchen sets, Hygiene kits, Mosquito nets

## Food

Groups struggling most with food access: IDPs, Host community  
Main source of food: Food assistance  
Reason for lack of market access: NA

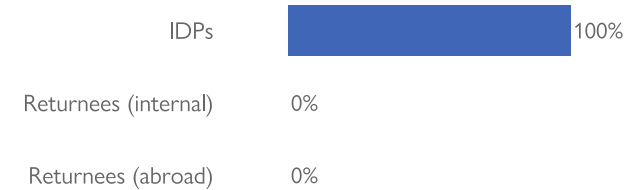


Warrap, Twic, Akoc [GPS 9.09161, 28.00008333]

# Panthou



Location SSID: ssid\_SS0806\_0006  
 Postcode: SS080602  
 Accessibility: Accessible by foot  
 Community Leader: Yes  
 Registration: Yes, paper-based  
 Who is being registered: IDPs only



**No. IDPs: 130**

**Households: 25**

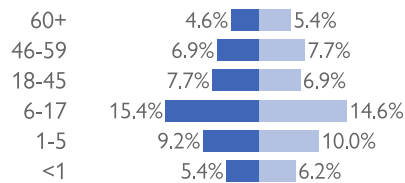
Reason for displacement: Conflict

Origin of largest IDP group:

Unity, Mayom

Origin of 2<sup>nd</sup> largest IDP group:

NA, NA



Female  
Male

**No. returnees: 0**

**Households: 0**

Reason for displacement: NA

## Mobility (IDPs)

Date of arrival of first IDP group: 2016-02-10

Date of arrival of last IDP group: 2017-12-01

Have the IDPs been displaced previously? Yes

Three main reasons preventing the majority of IDPs from returning:

Lack of food, House damaged/destroyed, No livelihood

## Mobility (returnees)

Date of return of first returnee group: NA

Date of return of last returnee group: NA

Are there people displaced from this village / neighbourhood who have not returned yet? No

## Special needs

No. pregnant women: 9

No. breastfeeding mothers: 7

Total number of individuals with special needs: 18

Special needs include pregnant and breastfeeding women, separated, orphaned and unaccompanied children, persons with mental or physical disabilities, persons with chronic diseases or serious medical conditions and old people without caregivers.

## Protection

Main security provider in the village / neighbourhood: Local Authorities

## Health

Most common concern: Respiratory infections

Main provider: NGO/INGO

## Education

Type of facility: Formal Primary Education

Availability of learning supplies: Yes

Availability of teachers: Yes



Distance from main water source

**<20 min walking**

Water fit for human drinking

**Yes**

People feel safe collecting water

**Yes**



Conditions of most latrines

**Unknown  
Not reported**

Evidence of open defecation

**Yes**

Hygiene promotion campaign

**No**



Separate male / female latrines

**Unknown  
Not reported**

Toilets / bathrooms lock from inside

**Unknown  
Not reported**

Lighting around all toilets / bathrooms

**Unknown  
Not reported**



Security provided at location

**Yes**

Common conflict-related incidents

**No**

Areas avoided by women / girls

**No**



% collapsed or in danger of shelters\*

**Unknown  
Not reported**

Average occupants

**Unknown  
Not reported**

Market access (NFIs)

**Yes**



Access to food

**Yes onsite**

Frequency of food assistance

**Once a month**

Market access (food)

**Yes**



Access to health facility

**Yes**

Distance from health facility

**On-site (>3 km)**

Exclusion from health services

**None**



Access to primary education

**Yes**

Distance to nearest education facility

**1-2 km**

% children attending primary education

**25-50%**

\*The share of collapsed and in danger of collapse shelters in the figure above refers to IDP/returnee shelters only.

## WASH

Connections to functioning pipelines: No  
Main water purification method: Boiling  
Main water source for cooking / washing: Hand Pumps  
Main water source for drinking: Hand Pumps  
No. functioning boreholes: 1  
Complaints about drinking water quality: No  
Main problem with water: NA  
Type of toilet: Open defecation  
Main garbage disposal method: Burning

Non-functioning: 2  
No. garbage disposal points: 2  
Is solid waste a problem? No

## Shelter / NFIs

Main shelter type: Tukul  
Shelter materials available in nature: Poles, Grass  
Shelter mat. available from local market: Poles, Grass  
Three most needed NFIs:  
Kitchen sets, Hygiene kits, Mosquito nets

## Food

Groups struggling most with food access: IDPs, Host community  
Main source of food: Food assistance  
Reason for lack of market access: NA



# Tiit

Location SSID: ssid\_SS0806\_0007

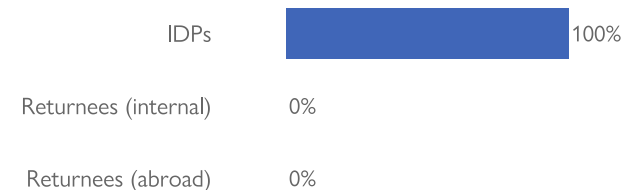
Postcode: SS080602

Accessibility: Accessible by foot

Community Leader: Yes

Registration: No

Who is being registered: NA



## No. IDPs: 157

Households: 30

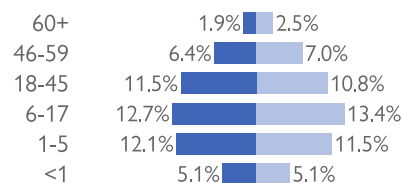
Reason for displacement: Communal Clashes

Origin of largest IDP group:

Unity, Mayom

Origin of 2<sup>nd</sup> largest IDP group:

NA, NA



Female  
Male

## No. returnees: 0

Households: 0

Reason for displacement: NA

### Mobility (IDPs)

Date of arrival of first IDP group: 2016-01-13

Date of arrival of last IDP group: 2017-10-22

Have the IDPs been displaced previously? Yes

Three main reasons preventing the majority of IDPs from returning:

Lack of food, House damaged/destroyed, Lack of safety

### Mobility (returnees)

Date of return of first returnee group: NA

Date of return of last returnee group: NA

Are there people displaced from this village / neighbourhood who have not returned yet? No

### Special needs

No. pregnant women: 21

No. breastfeeding mothers: 17

Total number of individuals with special needs: 48

Special needs include pregnant and breastfeeding women, separated, orphaned and unaccompanied children, persons with mental or physical disabilities, persons with chronic diseases or serious medical conditions and old people without caregivers.

### Protection

Main security provider in the village / neighbourhood: Local Authorities

### Health

Most common concern: Respiratory infections

Main provider: NGO/INGO

### Education

Type of facility: Formal Primary Education

Availability of learning supplies: Yes

Availability of teachers: Yes



Distance from main water source

**>20 min walking**

Water fit for human drinking

**Yes**

People feel safe collecting water

**Yes**



Conditions of most latrines

**Unknown  
Not reported**

Evidence of open defecation

**Yes**

Hygiene promotion campaign

**No**



Separate male / female latrines

**Unknown  
Not reported**

Toilets / bathrooms lock from inside

**Unknown  
Not reported**

Lighting around all toilets / bathrooms

**Unknown  
Not reported**



Security provided at location

**Yes**

Common conflict-related incidents

**No**

Areas avoided by women / girls

**No**



% collapsed or in danger of shelters\*

**0-10%**

Average occupants

**5-6**

Market access (NFIs)

**Yes**



Access to food

**Yes onsite**

Frequency of food assistance

**Once a month**

Market access (food)

**Yes**



Access to health facility

**Yes**

Distance from health facility

**On-site (<3 km)**

Exclusion from health services

**None**



Access to primary education

**Yes**

Distance to nearest education facility

**1-2 km**

% children attending primary education

**25-50%**

\*The share of collapsed and in danger of collapse shelters in the figure above refers to IDP/returnee shelters only.

## WASH

Connections to functioning pipelines: No  
 Main water purification method: Boiling  
 Main water source for cooking / washing: Hand Pumps  
 Main water source for drinking: Hand Pumps  
 No. functioning boreholes: 1  
 Complaints about drinking water quality: No  
 Main problem with water: NA  
 Type of toilet: Open defecation  
 Main garbage disposal method: Burning

Non-functioning: 2  
 No. garbage disposal points: 1  
 Is solid waste a problem? No

## Shelter / NFIs

Main shelter type: Tukul  
 Shelter materials available in nature: Poles, Grass  
 Shelter mat. available from local market: Poles, Grass  
 Three most needed NFIs:  
 Kitchen sets, Hygiene kits, Mosquito nets

## Food

Groups struggling most with food access: IDPs, Host community  
 Main source of food: Food assistance  
 Reason for lack of market access: NA