



Mobility Tracking Round 5

Village / Neighbourhood Assessment Catalogue

Upper Nile I (Baliet – Maban)

March 2019



Funded by
European Union
Civil Protection and
Humanitarian Aid



USAID
FROM THE AMERICAN PEOPLE



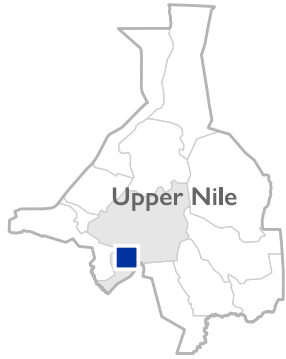
Schweizerische Eidgenossenschaft
Confédération suisse
Confederazione Svizzera
Confederaziun svizra

Swiss Agency for Development
and Cooperation SDC

Table of Contents

Baliet	1	Kushong	61	<i>Jingmir</i>	
<i>Abwong</i>		Pabewo	63	Burebiey	127
Bol Ager	1	<i>Kodok</i>		<i>Koat</i>	
Rualtom	3	Adot	65	Nyigok	129
Wunbut	5	Alal	67	<i>Mading</i>	
<i>Adong</i>		Aywanyin	69	Bulew	131
Adong	7	Dam	71	<i>Maker</i>	
Dakjur	9	Debwar	73	Bilsalok	133
Tubua	11	Fajorch	75	Mabor	135
Wun Arial	13	Kodok	77	<i>Roam</i>	
<i>Akoka</i>		Ngonynam	79	Ngueny	137
Akoka	15	Nyicher	81	<i>Wanding</i>	
Anguop	17	Nyikang	83	Kier	139
Bienything	19	Obiwur	85	Wanding Mop	141
Korguid	21	Odaar	87	Maban.	143
Kuerchnor	23	Odar	89	<i>Banashowa</i>	
<i>Akotweng</i>		Pareth-Kur	91	Banchuk	143
Bai Chan	25	<i>Kodok Town</i>		Dangaji	145
Peldier Way	27	Hai Salam	93	Yawaji	147
<i>Gel Achiel</i>		<i>Lul</i>		<i>Buny</i>	
Biliayual	29	Lul	95	Ariji	149
Lony	31	Orieny	97	Dallo	151
Malual	33	Longochuk	99	<i>Jinkuata</i>	
Wunthou	35	<i>Belwang</i>		Jinkuata	153
<i>Nyongkuach</i>		Del-Kei	99	<i>Jinmagda</i>	
Duut	37	Guday	101	Banketa	155
Pagak	39	Kutoch	103	Bimal Thite	157
Wekjur	41	Matar	105	Kilo Ashora	159
<i>Nyongrial</i>		<i>Guelguk</i>			
Banglai	43	Koachpiw	107		
Bill	45	Old Udier	109		
Riangnom	47	Paitath	111		
<i>Rom</i>		<i>Longochuk</i>			
Areaa	49	Pinymale	113		
Rom	51	<i>Pamach</i>			
<i>Wunthow</i>		Kok-Deng	115		
Atioptiop	53	Pelguop	117		
Riang	55	Rokunya	119		
Fashoda	57	Wech-nhial	121		
<i>Dethwok</i>		Luakpiny/Nasir.	123		
Atar	57	<i>Dhording</i>			
Dethwok	59	Dhording Village	123		
		Majak	125		

Bol Ager



Location SSID: ssid_SS0701_0016

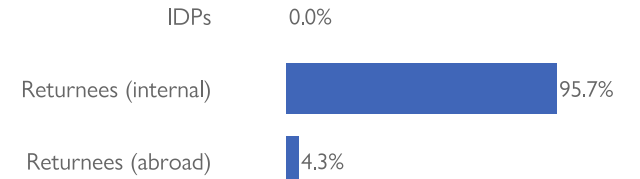
Postcode: SS070101

Accessibility: Accessible by foot

Community Leader: Yes

Registration: No

Who is being registered: NA



No. IDPs: 0

Households: 0

Reason for displacement: NA

Origin of largest IDP group:

NA, NA

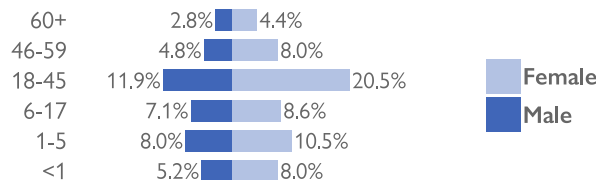
Origin of 2nd largest IDP group:

NA, NA

No. returnees: 746

Households: 115

Reason for displacement: Conflict



Mobility (IDPs)

Date of arrival of first IDP group: NA

Date of arrival of last IDP group: NA

Have the IDPs been displaced previously? No

Three main reasons preventing the majority of IDPs from returning:

Lack of food, House damaged/destroyed, Lack of safety

Mobility (returnees)

Date of return of first returnee group: 2018-02-10

Date of return of last returnee group: 2018-06-30

Are there people displaced from this village / neighbourhood who have not returned yet? Yes

Special needs

No. pregnant women: 10

No. breastfeeding mothers: 20

Total number of individuals with special needs: 62

Special needs include pregnant and breastfeeding women, separated, orphaned and unaccompanied children, persons with mental or physical disabilities, persons with chronic diseases or serious medical conditions and old people without caregivers.

Protection

Main security provider in the village / neighbourhood: Police militia

Health

Most common concern: Cough

Main provider: Government

Education

Type of facility: Temporary Learning Spaces

Availability of learning supplies: No

Availability of teachers: No



Distance from main water source

<20 min walking

Water fit for human drinking

Yes

People feel safe collecting water

Yes



Conditions of most latrines

**Unknown
Not reported**

Evidence of open defecation

Yes

Hygiene promotion campaign

No



Separate male / female latrines

**Unknown
Not reported**

Toilets / bathrooms lock from inside

**Unknown
Not reported**

Lighting around all toilets / bathrooms

**Unknown
Not reported**



Security provided at location

Yes

Common conflict-related incidents

No

Areas avoided by women / girls

No



% collapsed or in danger of shelters*

>75%

Average occupants

5-6

Market access (NFIs)

Yes



Access to food

Yes offsite

Frequency of food assistance

**Unknown
Not reported**

Market access (food)

No



Access to health facility

Yes

Distance from health facility

Off-site (<3 km)

Exclusion from health services

None



Access to primary education

Yes

Distance to nearest education facility

<1 km

% children attending primary education

25-50%

*The share of collapsed and in danger of collapse shelters in the figure above refers to IDP/returnee shelters only.

WASH

Connections to functioning pipelines: No

Main water purification method: Tablets

Main water source for cooking / washing: Lake/river

Main water source for drinking: Lake/river

No. functioning boreholes: 0

Non-functioning: 0

Complaints about drinking water quality: No

Main problem with water: NA

Type of toilet: Open defecation

No. garbage disposal points: 0

Main garbage disposal method: Burning

Is solid waste a problem? Yes

Shelter / NFIs

Main shelter type: Temporary shelter (Rakooba)

Shelter materials available in nature: Poles, Bamboo, Rope, Grass

Shelter mat. available from local market: Poles, Bamboo, Rope, Grass

Three most needed NFIs:

Emergency shelter kits, Bedding sets, Mosquito nets

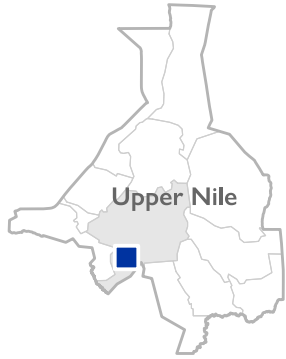
Food

Groups struggling most with food access: Returnees, Host community

Main source of food: Cultivation/Sale of livestock

Reason for lack of market access: Distance

Rualtom



Location SSID: ssid_SS0701_0040

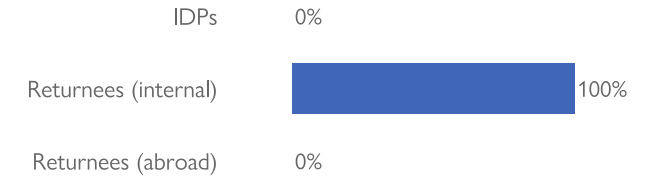
Postcode: SS070101

Accessibility: Accessible by foot

Community Leader: Yes

Registration: No

Who is being registered: NA



No. IDPs: 0

Households: 0

Reason for displacement: NA

Origin of largest IDP group:

NA, NA

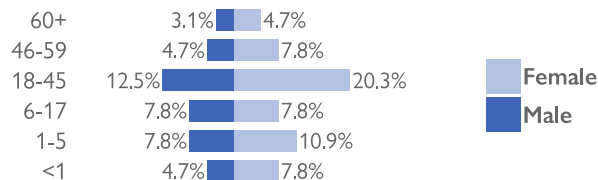
Origin of 2nd largest IDP group:

NA, NA

No. returnees: 64

Households: 12

Reason for displacement: Conflict



Mobility (IDPs)

Date of arrival of first IDP group: NA

Date of arrival of last IDP group: NA

Have the IDPs been displaced previously? No

Three main reasons preventing the majority of IDPs from returning:

Accessibility, Lack of food, House damaged/destroyed

Mobility (returnees)

Date of return of first returnee group: 2018-02-01

Date of return of last returnee group: 2018-06-28

Are there people displaced from this village / neighbourhood who have not returned yet? Yes

Special needs

No. pregnant women: 5

No. breastfeeding mothers: 10

Total number of individuals with special needs: 27

Special needs include pregnant and breastfeeding women, separated, orphaned and unaccompanied children, persons with mental or physical disabilities, persons with chronic diseases or serious medical conditions and old people without caregivers.

Protection

Main security provider in the village / neighbourhood: Community Leaders

Health

Most common concern: Malaria

Main provider: NGO/INGO

Education

Type of facility: Formal Primary Education

Availability of learning supplies: Yes

Availability of teachers: No



Distance from main water source

<20 min walking

Water fit for human drinking

Yes

People feel safe collecting water

Yes



Conditions of most latrines

**Unknown
Not reported**

Evidence of open defecation

Yes

Hygiene promotion campaign

No



Separate male / female latrines

**Unknown
Not reported**

Toilets / bathrooms lock from inside

**Unknown
Not reported**

Lighting around all toilets / bathrooms

**Unknown
Not reported**



Security provided at location

Yes

Common conflict-related incidents

Yes

Areas avoided by women / girls

Yes



% collapsed or in danger of shelters*

>75%

Average occupants

5-6

Market access (NFIs)

Yes



Access to food

Yes onsite

Frequency of food assistance

**Unknown
Not reported**

Market access (food)

Yes



Access to health facility

Yes

Distance from health facility

Off-site (<3 km)

Exclusion from health services

None



Access to primary education

Yes

Distance to nearest education facility

<1 km

% children attending primary education

<25%

*The share of collapsed and in danger of collapse shelters in the figure above refers to IDP/returnee shelters only.

WASH

Connections to functioning pipelines: No

Main water purification method: Tablets

Main water source for cooking / washing: Lake/river

Main water source for drinking: Lake/river

No. functioning boreholes: 0

Non-functioning: 0

Complaints about drinking water quality: Yes

Main problem with water: Insufficient amount

Type of toilet: Open defecation

No. garbage disposal points: 0

Main garbage disposal method: Burning

Is solid waste a problem? Yes

Shelter / NFIs

Main shelter type: Temporary shelter (Rakooba)

Shelter materials available in nature: Poles, Bamboo, Rope, Grass

Shelter mat. available from local market: Poles, Bamboo, Rope, Grass

Three most needed NFIs:

Emergency shelter kits, Hygiene kits, Mosquito nets

Food

Groups struggling most with food access: IDPs, Returnees, Host community

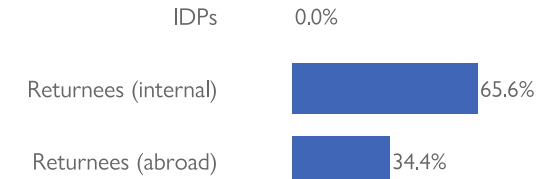
Main source of food: Host Community Donation

Reason for lack of market access: NA

Wunbut



Location SSID: ssid_SS0701_0044
 Postcode: SS070101
 Accessibility: Accessible by foot
 Community Leader: Yes
 Registration: No
 Who is being registered: NA



No. IDPs: 0

Households: 0

Reason for displacement: NA

Origin of largest IDP group:

NA, NA

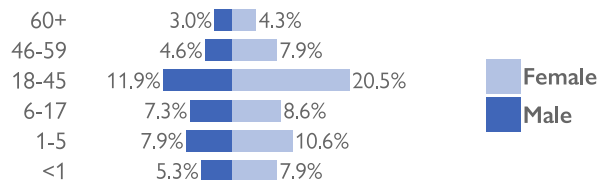
Origin of 2nd largest IDP group:

NA, NA

No. returnees: 302

Households: 46

Reason for displacement: Communal Clashes



Mobility (IDPs)

Date of arrival of first IDP group: NA

Date of arrival of last IDP group: NA

Have the IDPs been displaced previously? No

Three main reasons preventing the majority of IDPs from returning:

Lack of food, House damaged/destroyed, Lack of safety

Mobility (returnees)

Date of return of first returnee group: 2018-03-19

Date of return of last returnee group: 2018-06-30

Are there people displaced from this village / neighbourhood who have not returned yet? Yes

Special needs

No. pregnant women: 9

No. breastfeeding mothers: 10

Total number of individuals with special needs: 22

Special needs include pregnant and breastfeeding women, separated, orphaned and unaccompanied children, persons with mental or physical disabilities, persons with chronic diseases or serious medical conditions and old people without caregivers.

Protection

Main security provider in the village / neighbourhood: Political Leaders

Health

Most common concern: Malaria

Main provider: Government

Education

Type of facility: Formal Primary Education

Availability of learning supplies: No

Availability of teachers: Yes



Distance from main water source

<20 min walking

Water fit for human drinking

Yes

People feel safe collecting water

No



Conditions of most latrines

**Unknown
Not reported**

Evidence of open defecation

Yes

Hygiene promotion campaign

No



Separate male / female latrines

**Unknown
Not reported**

Toilets / bathrooms lock from inside

**Unknown
Not reported**

Lighting around all toilets / bathrooms

**Unknown
Not reported**



Security provided at location

Yes

Common conflict-related incidents

No

Areas avoided by women / girls

Yes



% collapsed or in danger of shelters*

>75%

Average occupants

5-6

Market access (NFIs)

No



Access to food

No

Frequency of food assistance

**Unknown
Not reported**

Market access (food)

No



Access to health facility

Yes

Distance from health facility

Off-site (<3 km)

Exclusion from health services

None



Access to primary education

Yes

Distance to nearest education facility

<1 km

% children attending primary education

25-50%

*The share of collapsed and in danger of collapse shelters in the figure above refers to IDP/returnee shelters only.

WASH

Connections to functioning pipelines: No

Main water purification method: Tablets

Main water source for cooking / washing: Lake/river

Main water source for drinking: Lake/river

No. functioning boreholes: 0

Non-functioning: 0

Complaints about drinking water quality: No

Main problem with water: NA

Type of toilet: Open defecation

No. garbage disposal points: 0

Main garbage disposal method: Burning

Is solid waste a problem? Yes

Shelter / NFIs

Main shelter type: Temporary shelter (Rakooba)

Shelter materials available in nature: Poles, Bamboo, Rope, Grass

Shelter mat. available from local market: Poles, Bamboo, Rope, Grass

Three most needed NFIs:

Emergency shelter kits, Kitchen sets, Mosquito nets

Food

Groups struggling most with food access: NA

Main source of food: Bought with cash from market

Reason for lack of market access: Distance

Adong



Location SSID: ssid_SS0701_0002

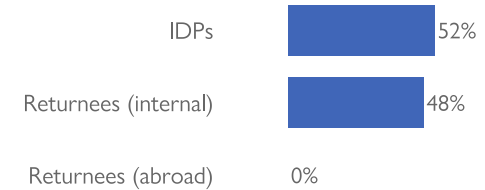
Postcode: SS070102

Accessibility: Accessible by other means of transport

Community Leader: Yes

Registration: No

Who is being registered: NA



No. IDPs: 2294

Households: 457

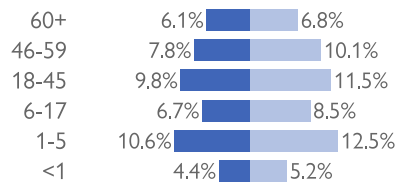
Reason for displacement: Conflict

Origin of largest IDP group:

Upper Nile, Baliet

Origin of 2nd largest IDP group:

NA, NA

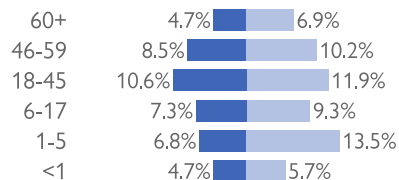


Female
Male

No. returnees: 2118

Households: 385

Reason for displacement: Conflict



Female
Male

Mobility (IDPs)

Date of arrival of first IDP group: 2016-06-07

Date of arrival of last IDP group: 2018-11-04

Have the IDPs been displaced previously? Yes

Three main reasons preventing the majority of IDPs from returning:

Lack of food

Mobility (returnees)

Date of return of first returnee group: 2016-04-07

Date of return of last returnee group: 2018-07-21

Are there people displaced from this village / neighbourhood who have not returned yet? Yes

Special needs

No. pregnant women: 20

No. breastfeeding mothers: 70

Total number of individuals with special needs: 191

Special needs include pregnant and breastfeeding women, separated, orphaned and unaccompanied children, persons with mental or physical disabilities, persons with chronic diseases or serious medical conditions and old people without caregivers.

Protection

Main security provider in the village / neighbourhood: Local Authorities

Health

Most common concern: Malaria

Main provider: NGO/INGO

Education

Type of facility: Temporary Learning Spaces

Availability of learning supplies: Yes

Availability of teachers: Yes



Distance from main water source

>20 min walking

Water fit for human drinking

Yes

People feel safe collecting water

Yes



% collapsed or in danger of shelters*

**Unknown
Not reported**

Average occupants

**Unknown
Not reported**

Market access (NFIs)

**Unknown
Not reported**



Conditions of most latrines

Not so good

Evidence of open defecation

Yes

Hygiene promotion campaign

Yes



Access to food

Yes offsite

Frequency of food assistance

Once a month

Market access (food)

Yes



Separate male / female latrines

Yes

Toilets / bathrooms lock from inside

Yes

Lighting around all toilets / bathrooms

Yes



Access to health facility

Yes

Distance from health facility

On-site (>3 km)

Exclusion from health services

Host Community



Security provided at location

Yes

Common conflict-related incidents

No

Areas avoided by women / girls

Yes



Access to primary education

Yes

Distance to nearest education facility

1-2 km

% children attending primary education

25-50%

*The share of collapsed and in danger of collapse shelters in the figure above refers to IDP/returnee shelters only.

WASH

Connections to functioning pipelines: Yes

Main water purification method: Boiling

Main water source for cooking / washing: Hand Pumps

Main water source for drinking: Hand Pumps

No. functioning boreholes: 4

Non-functioning: 7

Complaints about drinking water quality: Yes

Main problem with water: Long queue

Type of toilet: Latrines

No. garbage disposal points: 40

Main garbage disposal method: Garbage pit

Is solid waste a problem? Yes

Shelter / NFIs

Main shelter type: Tukul

Shelter materials available in nature: Poles, Bamboo, Rope, Grass

Shelter mat. available from local market: Poles, Bamboo, Rope, Grass

Three most needed NFIs:

Emergency shelter kits, Kitchen sets, Mosquito nets

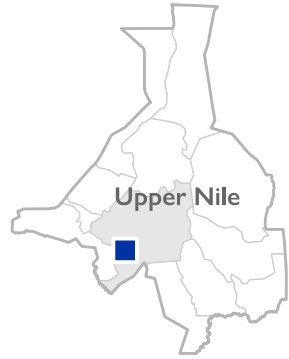
Food

Groups struggling most with food access: IDPs, Returnees

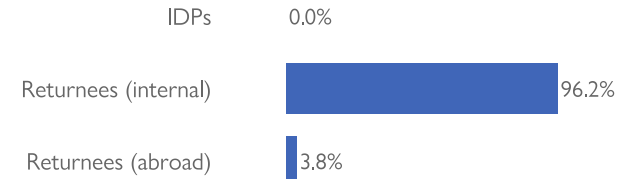
Main source of food: Food assistance

Reason for lack of market access: NA

Dakjur



Location SSID: ssid_SS0701_0018
 Postcode: SS070102
 Accessibility: Accessible by other means of transport
 Community Leader: Yes
 Registration: No
 Who is being registered: NA



No. IDPs: 0

Households: 0

Reason for displacement: NA

Origin of largest IDP group:

NA, NA

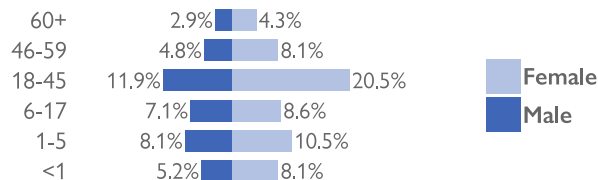
Origin of 2nd largest IDP group:

NA, NA

No. returnees: 1890

Households: 291

Reason for displacement: Conflict



Mobility (IDPs)

Date of arrival of first IDP group: NA

Date of arrival of last IDP group: NA

Have the IDPs been displaced previously? No

Three main reasons preventing the majority of IDPs from returning:

Lack of food, House damaged/destroyed, No livelihood

Mobility (returnees)

Date of return of first returnee group: 2018-03-03

Date of return of last returnee group: 2018-06-15

Are there people displaced from this village / neighbourhood who have not returned yet? Yes

Special needs

No. pregnant women: 10

No. breastfeeding mothers: 22

Total number of individuals with special needs: 58

Special needs include pregnant and breastfeeding women, separated, orphaned and unaccompanied children, persons with mental or physical disabilities, persons with chronic diseases or serious medical conditions and old people without caregivers.

Protection

Main security provider in the village / neighbourhood: Police militia

Health

Most common concern: Malaria

Main provider: Government

Education

Type of facility: Formal Primary Education

Availability of learning supplies: Yes

Availability of teachers: Yes



Distance from main water source

>20 min walking

Water fit for human drinking

Yes

People feel safe collecting water

No



% collapsed or in danger of shelters*

**Unknown
Not reported**

Average occupants

**Unknown
Not reported**

Market access (NFIs)

No



Conditions of most latrines

**Unknown
Not reported**

Evidence of open defecation

Yes

Hygiene promotion campaign

No



Access to food

No

Frequency of food assistance

**Unknown
Not reported**

Market access (food)

Yes



Separate male / female latrines

**Unknown
Not reported**

Toilets / bathrooms lock from inside

**Unknown
Not reported**

Lighting around all toilets / bathrooms

**Unknown
Not reported**



Access to health facility

Yes

Distance from health facility

Off-site (<3 km)

Exclusion from health services

None



Security provided at location

Yes

Common conflict-related incidents

Yes

Areas avoided by women / girls

Yes



Access to primary education

Yes

Distance to nearest education facility

<1 km

% children attending primary education

>75%

*The share of collapsed and in danger of collapse shelters in the figure above refers to IDP/returnee shelters only.

WASH

Connections to functioning pipelines:	Yes
Main water purification method:	None
Main water source for cooking / washing:	Tap water
Main water source for drinking:	Piped water supply
No. functioning boreholes:	0
	Non-functioning: 0
Complaints about drinking water quality:	No
Main problem with water:	NA
Type of toilet:	Open defecation
No. garbage disposal points:	0
Main garbage disposal method:	Burning
	Is solid waste a problem? No

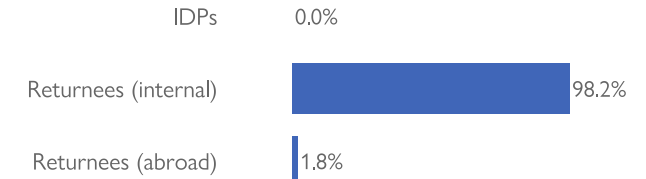
Shelter / NFIs

Main shelter type:	Temporary shelter (Rakooba)
Shelter materials available in nature:	Poles, Bamboo, Rope, Grass
Shelter mat. available from local market:	Poles, Bamboo, Rope, Grass
Three most needed NFIs:	Emergency shelter kits, Kitchen sets, Mosquito nets
Groups struggling most with food access:	NA
Main source of food:	Bought with cash from market
Reason for lack of market access:	NA

Tubua



Location SSID: ssid_SS0701_0041
 Postcode: SS070102
 Accessibility: Accessible by foot
 Community Leader: Yes
 Registration: No
 Who is being registered: NA



No. IDPs: 0

Households: 0

Reason for displacement: NA

Origin of largest IDP group:

NA, NA

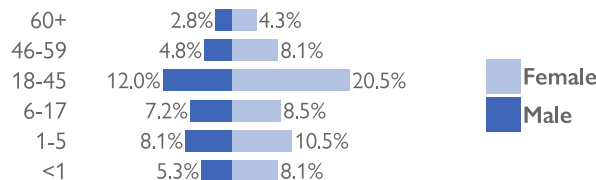
Origin of 2nd largest IDP group:

NA, NA

No. returnees: 819

Households: 127

Reason for displacement: Conflict



Mobility (IDPs)

Date of arrival of first IDP group: NA

Date of arrival of last IDP group: NA

Have the IDPs been displaced previously? No

Three main reasons preventing the majority of IDPs from returning:

Accessibility, Lack of food, House damaged/destroyed

Mobility (returnees)

Date of return of first returnee group: 2018-06-11

Date of return of last returnee group: 2018-12-01

Are there people displaced from this village / neighbourhood who have not returned yet? Yes

Special needs

No. pregnant women: 9

No. breastfeeding mothers: 18

Total number of individuals with special needs: 51

Special needs include pregnant and breastfeeding women, separated, orphaned and unaccompanied children, persons with mental or physical disabilities, persons with chronic diseases or serious medical conditions and old people without caregivers.

Protection

Main security provider in the village / neighbourhood: Political Leaders

Health

Most common concern: Malaria

Main provider: NGO/INGO

Education

Type of facility: Formal Primary Education

Availability of learning supplies: Yes

Availability of teachers: Yes



Distance from main water source

<20 min walking

Water fit for human drinking

Yes

People feel safe collecting water

Yes



Conditions of most latrines

**Unknown
Not reported**

Evidence of open defecation

Yes

Hygiene promotion campaign

Yes



Separate male / female latrines

**Unknown
Not reported**

Toilets / bathrooms lock from inside

**Unknown
Not reported**

Lighting around all toilets / bathrooms

**Unknown
Not reported**



Security provided at location

Yes

Common conflict-related incidents

Yes

Areas avoided by women / girls

Yes



% collapsed or in danger of shelters*

>75%

Average occupants

5-6

Market access (NFIs)

No



Access to food

No

Frequency of food assistance

**Unknown
Not reported**

Market access (food)

Yes



Access to health facility

Yes

Distance from health facility

Off-site (<3 km)

Exclusion from health services

None



Access to primary education

Yes

Distance to nearest education facility

<1 km

% children attending primary education

51-75%

*The share of collapsed and in danger of collapse shelters in the figure above refers to IDP/returnee shelters only.

WASH

Connections to functioning pipelines: Yes
Main water purification method: Tablets
Main water source for cooking / washing: Piped water supply
Main water source for drinking: Piped water supply
No. functioning boreholes: 0
Complaints about drinking water quality: No
Main problem with water: NA
Type of toilet: Open defecation
Main garbage disposal method: Burning

Non-functioning: 0
No. garbage disposal points: 0
Is solid waste a problem? Yes

Shelter / NFIs

Main shelter type: Temporary shelter (Rakooba)
Shelter materials available in nature: Poles, Bamboo, Grass
Shelter mat. available from local market: Poles, Bamboo, Rope
Three most needed NFIs:
Emergency shelter kits, Bedding sets, Mosquito nets

Food

Groups struggling most with food access: NA
Main source of food: Bought with cash from market
Reason for lack of market access: NA

Wun Arial



Location SSID: ssid_SS0701_0043

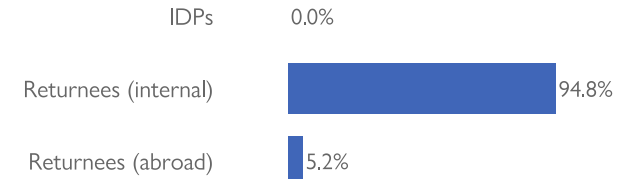
Postcode: SS070102

Accessibility: Accessible by foot

Community Leader: Yes

Registration: No

Who is being registered: NA



No. IDPs: 0

Households: 0

Reason for displacement: NA

Origin of largest IDP group:

NA, NA

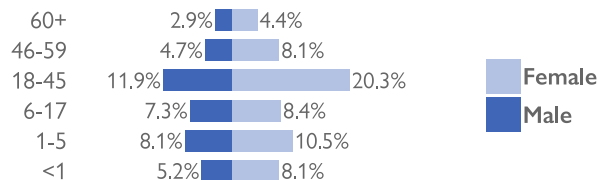
Origin of 2nd largest IDP group:

NA, NA

No. returnees: 344

Households: 55

Reason for displacement: Conflict



Mobility (IDPs)

Date of arrival of first IDP group: NA

Date of arrival of last IDP group: NA

Have the IDPs been displaced previously? No

Three main reasons preventing the majority of IDPs from returning:

Accessibility, Lack of food, House damaged/destroyed

Mobility (returnees)

Date of return of first returnee group: 2018-06-07

Date of return of last returnee group: 2018-12-25

Are there people displaced from this village / neighbourhood who have not returned yet? Yes

Special needs

No. pregnant women: 0

No. breastfeeding mothers: 0

Total number of individuals with special needs: 0

Special needs include pregnant and breastfeeding women, separated, orphaned and unaccompanied children, persons with mental or physical disabilities, persons with chronic diseases or serious medical conditions and old people without caregivers.

Protection

Main security provider in the village / neighbourhood: Police militia

Health

Most common concern: Malaria

Main provider: NGO/INGO

Education

Type of facility: NA

Availability of learning supplies: NA

Availability of teachers: NA



Distance from main water source

<20 min walking

Water fit for human drinking

No

People feel safe collecting water

Yes



Conditions of most latrines

**Unknown
Not reported**

Evidence of open defecation

Yes

Hygiene promotion campaign

No



Separate male / female latrines

**Unknown
Not reported**

Toilets / bathrooms lock from inside

**Unknown
Not reported**

Lighting around all toilets / bathrooms

**Unknown
Not reported**



Security provided at location

Yes

Common conflict-related incidents

No

Areas avoided by women / girls

Yes



% collapsed or in danger of shelters*

>75%

Average occupants

5-6

Market access (NFIs)

No



Access to food

No

Frequency of food assistance

**Unknown
Not reported**

Market access (food)

Yes



Access to health facility

Yes

Distance from health facility

Off-site (<3 km)

Exclusion from health services

None



Access to primary education

No

Distance to nearest education facility

**Unknown
Not reported**

% children attending primary education

**Unknown
Not reported**

*The share of collapsed and in danger of collapse shelters in the figure above refers to IDP/returnee shelters only.

WASH

Connections to functioning pipelines: No

Main water purification method: None

Main water source for cooking / washing: Lake/river

Main water source for drinking: Lake/river

No. functioning boreholes: 0

Non-functioning: 0

Complaints about drinking water quality: Yes

Main problem with water: Insufficient amount

Type of toilet: Open defecation

No. garbage disposal points: 0

Main garbage disposal method: Burning

Is solid waste a problem? Yes

Shelter / NFIs

Main shelter type: Temporary shelter (Rakooba)

Shelter materials available in nature: Poles, Bamboo, Rope, Grass

Shelter mat. available from local market: Poles, Bamboo, Grass

Three most needed NFIs:

Emergency shelter kits, Mosquito nets, Adult Clothing

Food

Groups struggling most with food access: NA

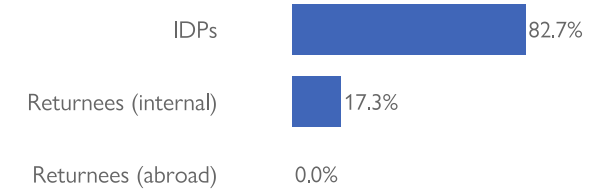
Main source of food: Host Community Donation

Reason for lack of market access: NA

Akoka



Location SSID: ssid_SS0701_0003
 Postcode: SS070103
 Accessibility: Accessible by other means of transport
 Community Leader: Yes
 Registration: No
 Who is being registered: NA



No. IDPs: 1460

Households: 292

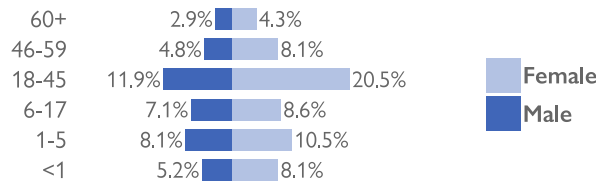
Reason for displacement: Communal Clashes

Origin of largest IDP group:

Upper Nile, Baliet

Origin of 2nd largest IDP group:

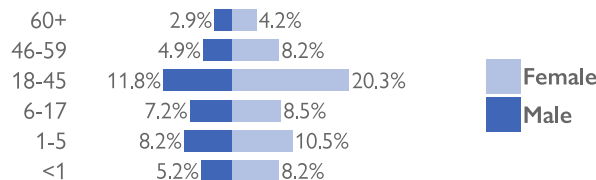
Upper Nile, Baliet



No. returnees: 306

Households: 62

Reason for displacement: Conflict



Mobility (IDPs)

Date of arrival of first IDP group: 2015-03-15

Date of arrival of last IDP group: 2016-05-03

Have the IDPs been displaced previously? Yes

Three main reasons preventing the majority of IDPs from returning:

Nothing

Mobility (returnees)

Date of return of first returnee group: 2017-12-28

Date of return of last returnee group: 2018-03-03

Are there people displaced from this village / neighbourhood who have not returned yet? Yes

Special needs

No. pregnant women: 20

No. breastfeeding mothers: 15

Total number of individuals with special needs: 327

Special needs include pregnant and breastfeeding women, separated, orphaned and unaccompanied children, persons with mental or physical disabilities, persons with chronic diseases or serious medical conditions and old people without caregivers.

Protection

Main security provider in the village / neighbourhood: Community Leaders

Health

Most common concern: Malaria

Main provider: NGO/INGO

Education

Type of facility: NA

Availability of learning supplies: NA

Availability of teachers: NA



Distance from main water source

>20 min walking

Water fit for human drinking

Yes

People feel safe collecting water

Yes



Conditions of most latrines

**Unknown
Not reported**

Evidence of open defecation

Yes

Hygiene promotion campaign

No



Separate male / female latrines

**Unknown
Not reported**

Toilets / bathrooms lock from inside

**Unknown
Not reported**

Lighting around all toilets / bathrooms

**Unknown
Not reported**



Security provided at location

Yes

Common conflict-related incidents

No

Areas avoided by women / girls

No



% collapsed or in danger of shelters*

**Unknown
Not reported**

Average occupants

**Unknown
Not reported**

Market access (NFIs)

Yes



Access to food

Yes offsite

Frequency of food assistance

**Unknown
Not reported**

Market access (food)

Yes



Access to health facility

Yes

Distance from health facility

Off-site (<3 km)

Exclusion from health services

None



Access to primary education

No

Distance to nearest education facility

**Unknown
Not reported**

% children attending primary education

**Unknown
Not reported**

*The share of collapsed and in danger of collapse shelters in the figure above refers to IDP/returnee shelters only.

WASH

Connections to functioning pipelines:	Yes
Main water purification method:	Tablets
Main water source for cooking / washing:	Piped water supply
Main water source for drinking:	Piped water supply
No. functioning boreholes:	0
	Non-functioning: 0
Complaints about drinking water quality:	No
Main problem with water:	NA
Type of toilet:	Open defecation
	No. garbage disposal points: 0
Main garbage disposal method:	No waste disposal
	Is solid waste a problem? Yes

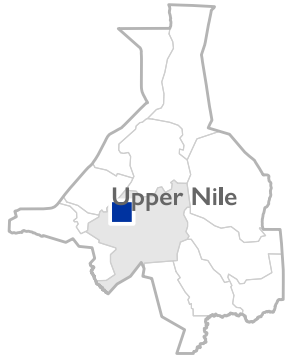
Shelter / NFIs

Main shelter type:	Tukul
Shelter materials available in nature:	Poles, Bamboo, Rope, Grass
Shelter mat. available from local market:	Poles, Bamboo, Rope, Grass
Three most needed NFIs:	
	Mosquito nets, Other (specify)

Food

Groups struggling most with food access:	IDPs, Returnees, Host community
Main source of food:	Cultivation/Sale of livestock
Reason for lack of market access:	NA

Anguop



Location SSID: ssid_SS0701_0005

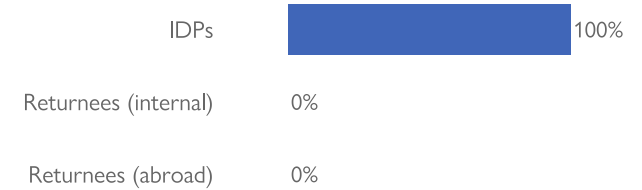
Postcode: SS070103

Accessibility: Accessible by other means of transport

Community Leader: No

Registration: No

Who is being registered: NA



No. IDPs: 186

Households: 37

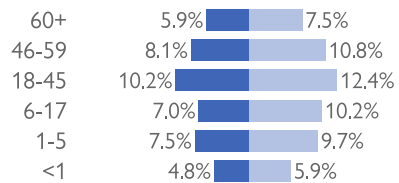
Reason for displacement: Conflict

Origin of largest IDP group:

Upper Nile, Baliet

Origin of 2nd largest IDP group:

NA, NA



Female
Male

No. returnees: 0

Households: 0

Reason for displacement: NA

Mobility (IDPs)

Date of arrival of first IDP group: 2016-04-09

Date of arrival of last IDP group: 2017-07-11

Have the IDPs been displaced previously? Yes

Three main reasons preventing the majority of IDPs from returning:

Accessibility, Lack of food, Lack of safety

Mobility (returnees)

Date of return of first returnee group: NA

Date of return of last returnee group: NA

Are there people displaced from this village / neighbourhood who have not returned yet? No

Special needs

No. pregnant women: 15

No. breastfeeding mothers: 25

Total number of individuals with special needs: 135

Special needs include pregnant and breastfeeding women, separated, orphaned and unaccompanied children, persons with mental or physical disabilities, persons with chronic diseases or serious medical conditions and old people without caregivers.

Protection

Main security provider in the village / neighbourhood: Local Authorities

Health

Most common concern: Malaria

Main provider: NGO/INGO

Education

Type of facility: Temporary Learning Spaces

Availability of learning supplies: Yes

Availability of teachers: Yes



Distance from main water source

>20 min walking

Water fit for human drinking

Yes

People feel safe collecting water

Yes



% collapsed or in danger of shelters*

>75%

Average occupants

5-6

Market access (NFIs)

No



Conditions of most latrines

**Unknown
Not reported**

Evidence of open defecation

Yes

Hygiene promotion campaign

Yes



Access to food

Yes offsite

Frequency of food assistance

**Unknown
Not reported**

Market access (food)

Yes



Separate male / female latrines

**Unknown
Not reported**

Toilets / bathrooms lock from inside

**Unknown
Not reported**

Lighting around all toilets / bathrooms

**Unknown
Not reported**



Access to health facility

Yes

Distance from health facility

On-site (>3 km)

Exclusion from health services

Host Community



Security provided at location

Yes

Common conflict-related incidents

No

Areas avoided by women / girls

Yes



Access to primary education

Yes

Distance to nearest education facility

1-2 km

% children attending primary education

25-50%

*The share of collapsed and in danger of collapse shelters in the figure above refers to IDP/returnee shelters only.

WASH

Connections to functioning pipelines: Yes

Main water purification method: Boiling

Main water source for cooking / washing: Hand Pumps

Main water source for drinking: Hand Pumps

No. functioning boreholes: 4 Non-functioning: 2

Complaints about drinking water quality: Yes

Main problem with water: Long queue

Type of toilet: Open defecation No. garbage disposal points: 0

Main garbage disposal method: Burning Is solid waste a problem? Yes

Shelter / NFIs

Main shelter type: Tukul

Shelter materials available in nature: Poles, Bamboo, Rope, Grass

Shelter mat. available from local market: Poles, Bamboo, Rope, Grass

Three most needed NFIs:

Emergency shelter kits, Kitchen sets, Mosquito nets

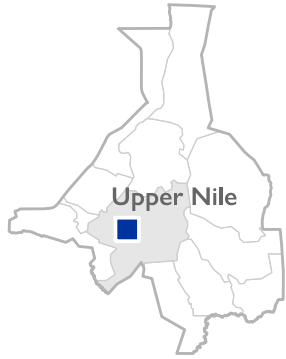
Food

Groups struggling most with food access: IDPs

Main source of food: Bought with cash from market

Reason for lack of market access: NA

Biennythiang



Location SSID: ssid_SS0701_0047

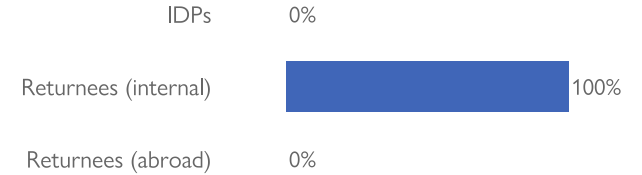
Postcode: SS070103

Accessibility: Accessible by other means of transport

Community Leader: Yes

Registration: No

Who is being registered: NA



No. IDPs: 0

Households: 0

Reason for displacement: NA

Origin of largest IDP group:

NA, NA

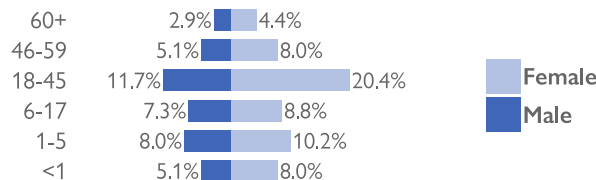
Origin of 2nd largest IDP group:

NA, NA

No. returnees: 137

Households: 31

Reason for displacement: Conflict



Mobility (IDPs)

Date of arrival of first IDP group: NA

Date of arrival of last IDP group: NA

Have the IDPs been displaced previously? No

Three main reasons preventing the majority of IDPs from returning:

Lack of food, House damaged/destroyed, Basic infrastructures damaged/flooded

Mobility (returnees)

Date of return of first returnee group: 2018-12-17

Date of return of last returnee group: 2019-01-20

Are there people displaced from this village / neighbourhood who have not returned yet? Yes

Special needs

No. pregnant women: 3

No. breastfeeding mothers: 5

Total number of individuals with special needs: 23

Special needs include pregnant and breastfeeding women, separated, orphaned and unaccompanied children, persons with mental or physical disabilities, persons with chronic diseases or serious medical conditions and old people without caregivers.

Protection

Main security provider in the village / neighbourhood: Community Leaders

Health

Most common concern: Malaria

Main provider: NGO/INGO

Education

Type of facility: NA

Availability of learning supplies: NA

Availability of teachers: NA



Distance from main water source

>20 min walking

Water fit for human drinking

Yes

People feel safe collecting water

Yes



Conditions of most latrines

**Unknown
Not reported**

Evidence of open defecation

Yes

Hygiene promotion campaign

No



Separate male / female latrines

**Unknown
Not reported**

Toilets / bathrooms lock from inside

**Unknown
Not reported**

Lighting around all toilets / bathrooms

**Unknown
Not reported**



Security provided at location

Yes

Common conflict-related incidents

No

Areas avoided by women / girls

No



% collapsed or in danger of shelters*

**Unknown
Not reported**

Average occupants

**Unknown
Not reported**

Market access (NFIs)

Yes



Access to food

Yes offsite

Frequency of food assistance

**Unknown
Not reported**

Market access (food)

Yes



Access to health facility

Yes

Distance from health facility

Off-site (<3 km)

Exclusion from health services

None



Access to primary education

No

Distance to nearest education facility

**Unknown
Not reported**

% children attending primary education

**Unknown
Not reported**

*The share of collapsed and in danger of collapse shelters in the figure above refers to IDP/returnee shelters only.

WASH

Connections to functioning pipelines: No

Main water purification method: None

Main water source for cooking / washing: Lake/river

Main water source for drinking: Lake/river

No. functioning boreholes: 0 Non-functioning: 0

Complaints about drinking water quality: Yes

Main problem with water: Insufficient amount

Type of toilet: Open defecation No. garbage disposal points: 0

Main garbage disposal method: No waste disposal Is solid waste a problem? No

Shelter / NFIs

Main shelter type: Tukul

Shelter materials available in nature: Poles, Bamboo, Rope, Grass

Shelter mat. available from local market: Poles, Bamboo, Rope, Grass

Three most needed NFIs:

Mosquito nets, Adult clothing, Child Clothing

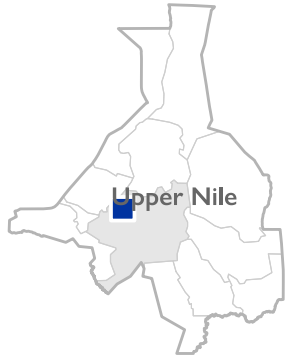
Food

Groups struggling most with food access: Returnees, Host community

Main source of food: Bought with cash from market

Reason for lack of market access: NA

Korguid



Location SSID: ssid_SS0701_0023

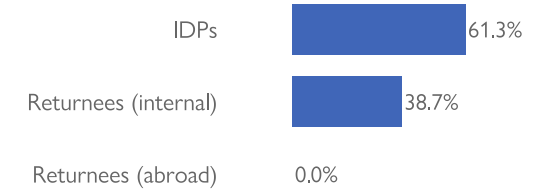
Postcode: SS070103

Accessibility: Accessible by foot

Community Leader: Yes

Registration: No

Who is being registered: NA



No. IDPs: 478

Households: 93

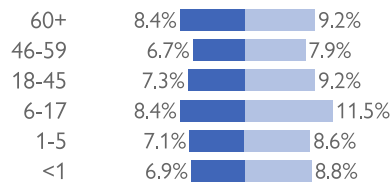
Reason for displacement: Communal Clashes

Origin of largest IDP group:

Upper Nile, Baliet

Origin of 2nd largest IDP group:

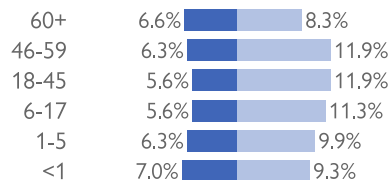
Jonglei, Canal Pigi



No. returnees: 302

Households: 53

Reason for displacement: Communal Clashes



Mobility (IDPs)

Date of arrival of first IDP group: 2014-01-07

Date of arrival of last IDP group: 2015-04-20

Have the IDPs been displaced previously? No

Three main reasons preventing the majority of IDPs from returning:

Accessibility, Lack of food, House damaged/destroyed

Mobility (returnees)

Date of return of first returnee group: 2017-12-29

Date of return of last returnee group: 2018-03-04

Are there people displaced from this village / neighbourhood who have not returned yet? Yes

Special needs

No. pregnant women: 21

No. breastfeeding mothers: 11

Total number of individuals with special needs: 176

Special needs include pregnant and breastfeeding women, separated, orphaned and unaccompanied children, persons with mental or physical disabilities, persons with chronic diseases or serious medical conditions and old people without caregivers.

Protection

Main security provider in the village / neighbourhood: Community Leaders

Health

Most common concern: Malaria

Main provider: NGO/INGO

Education

Type of facility: Formal Primary Education

Availability of learning supplies: Yes

Availability of teachers: Yes



Distance from main water source

<20 min walking

Water fit for human drinking

No

People feel safe collecting water

Yes



Conditions of most latrines

**Unknown
Not reported**

Evidence of open defecation

Yes

Hygiene promotion campaign

No



Separate male / female latrines

**Unknown
Not reported**

Toilets / bathrooms lock from inside

**Unknown
Not reported**

Lighting around all toilets / bathrooms

**Unknown
Not reported**



Security provided at location

Yes

Common conflict-related incidents

No

Areas avoided by women / girls

No



% collapsed or in danger of shelters*

**Unknown
Not reported**

Average occupants

**Unknown
Not reported**

Market access (NFIs)

No



Access to food

Yes onsite

Frequency of food assistance

**Unknown
Not reported**

Market access (food)

Yes



Access to health facility

Yes

Distance from health facility

On-site (<3 km)

Exclusion from health services

None



Access to primary education

Yes

Distance to nearest education facility

<1 km

% children attending primary education

51-75%

*The share of collapsed and in danger of collapse shelters in the figure above refers to IDP/returnee shelters only.

WASH

Connections to functioning pipelines: No

Main water purification method: Tablets

Main water source for cooking / washing: Surface water

Main water source for drinking: Lake/river

No. functioning boreholes: 0

Non-functioning: 0

Complaints about drinking water quality: No

Main problem with water: NA

Type of toilet: Open defecation

No. garbage disposal points: 0

Main garbage disposal method: Burning

Is solid waste a problem? Yes

Shelter / NFIs

Main shelter type: Tukul

Shelter materials available in nature: Poles, Rope, Grass

Shelter mat. available from local market: Poles, Rope, Grass

Three most needed NFIs:

Emergency shelter kits, Kitchen sets, Mosquito nets

Food

Groups struggling most with food access: IDPs, Returnees, Host community

Main source of food: Bought with cash from market

Reason for lack of market access: NA

Kuerchnor



Location SSID: ssid_SS0701_0026

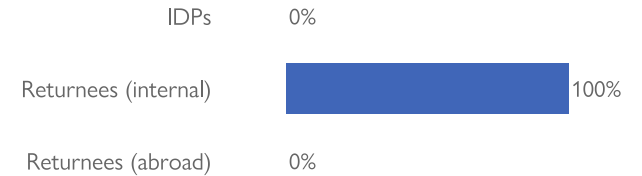
Postcode: SS070103

Accessibility: Accessible by foot

Community Leader: Yes

Registration: No

Who is being registered: NA



No. IDPs: 0

Households: 0

Reason for displacement: NA

Origin of largest IDP group:

NA, NA

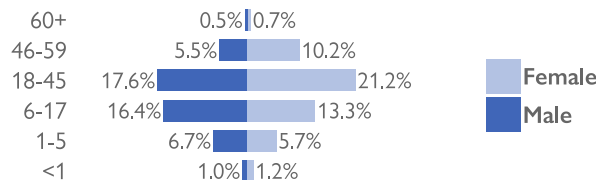
Origin of 2nd largest IDP group:

NA, NA

No. returnees: 420

Households: 70

Reason for displacement: Conflict



Mobility (IDPs)

Date of arrival of first IDP group: NA

Date of arrival of last IDP group: NA

Have the IDPs been displaced previously? No

Three main reasons preventing the majority of IDPs from returning:

NA

Mobility (returnees)

Date of return of first returnee group: 2016-03-01

Date of return of last returnee group: 2017-02-08

Are there people displaced from this village / neighbourhood who have not returned yet? Yes

Special needs

No. pregnant women: 1

No. breastfeeding mothers: 2

Total number of individuals with special needs: 30

Special needs include pregnant and breastfeeding women, separated, orphaned and unaccompanied children, persons with mental or physical disabilities, persons with chronic diseases or serious medical conditions and old people without caregivers.

Protection

Main security provider in the village / neighbourhood: NA

Health

Most common concern: Malaria

Main provider: NA

Education

Type of facility: Temporary Learning Spaces

Availability of learning supplies: No

Availability of teachers: No



Distance from main water source

>20 min walking

Water fit for human drinking

No

People feel safe collecting water

No



% collapsed or in danger of shelters*

0-10%

Average occupants

5-6

Market access (NFIs)

No



Conditions of most latrines

**Unknown
Not reported**

Evidence of open defecation

Yes

Hygiene promotion campaign

No



Access to food

Yes onsite

Frequency of food assistance

Once a month

Market access (food)

Yes



Separate male / female latrines

**Unknown
Not reported**

Toilets / bathrooms lock from inside

**Unknown
Not reported**

Lighting around all toilets / bathrooms

**Unknown
Not reported**



Access to health facility

No

Distance from health facility

**Unknown
Not reported**

Exclusion from health services

**Unknown
Not reported**



Security provided at location

No

Common conflict-related incidents

No

Areas avoided by women / girls

Yes



Access to primary education

Yes

Distance to nearest education facility

3-5 km

% children attending primary education

<25%

*The share of collapsed and in danger of collapse shelters in the figure above refers to IDP/returnee shelters only.

WASH

Connections to functioning pipelines: No

Main water purification method: Filtering

Main water source for cooking / washing: Lake/river

Main water source for drinking: Lake/river

No. functioning boreholes: 0

Non-functioning: 0

Complaints about drinking water quality: Yes

Main problem with water: Too far

Type of toilet: Open defecation

No. garbage disposal points: 0

Main garbage disposal method: No waste disposal

Is solid waste a problem? Yes

Shelter / NFIs

Main shelter type: Tukul

Shelter materials available in nature: Poles, Bamboo, Rope, Grass

Shelter mat. available from local market: Poles

Three most needed NFIs:

Hygiene kits, Mosquito nets, Adult Clothing

Food

Groups struggling most with food access: Host community

Main source of food: Food assistance

Reason for lack of market access: NA

Bai Chan



Location SSID: ssid_SS0701_0010

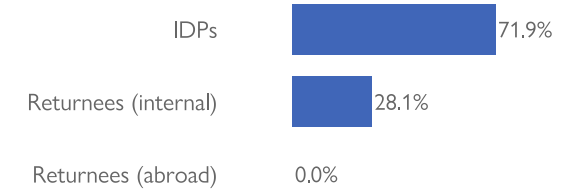
Postcode: SS070104

Accessibility: Accessible by other means of transport

Community Leader: Yes

Registration: No

Who is being registered: NA



No. IDPs: 961

Households: 192

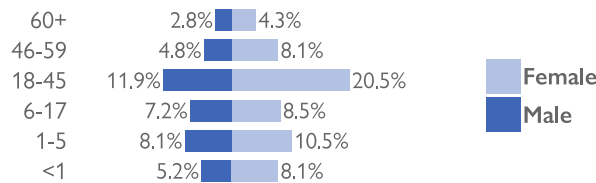
Reason for displacement: Conflict

Origin of largest IDP group:

Jonglei, Canal Pigi

Origin of 2nd largest IDP group:

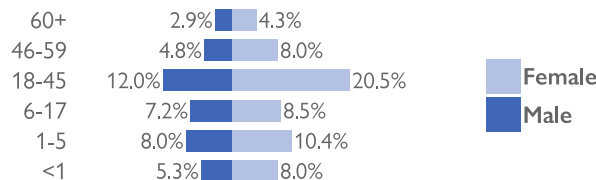
Upper Nile, Baliet



No. returnees: 375

Households: 75

Reason for displacement: Conflict



Mobility (IDPs)

Date of arrival of first IDP group: 2016-12-12

Date of arrival of last IDP group: 2017-03-03

Have the IDPs been displaced previously? Yes

Three main reasons preventing the majority of IDPs from returning:

Nothing

Mobility (returnees)

Date of return of first returnee group: 2017-12-28

Date of return of last returnee group: 2018-03-03

Are there people displaced from this village / neighbourhood who have not returned yet? Yes

Special needs

No. pregnant women: 2

No. breastfeeding mothers: 3

Total number of individuals with special needs: 14

Special needs include pregnant and breastfeeding women, separated, orphaned and unaccompanied children, persons with mental or physical disabilities, persons with chronic diseases or serious medical conditions and old people without caregivers.

Protection

Main security provider in the village / neighbourhood: Community Leaders

Health

Most common concern: Malaria

Main provider: NGO/INGO

Education

Type of facility: Formal Primary Education

Availability of learning supplies: Yes

Availability of teachers: Yes



Distance from main water source

<20 min walking

Water fit for human drinking

Yes

People feel safe collecting water

Yes



Conditions of most latrines

**Unknown
Not reported**

Evidence of open defecation

Yes

Hygiene promotion campaign

No



Separate male / female latrines

**Unknown
Not reported**

Toilets / bathrooms lock from inside

**Unknown
Not reported**

Lighting around all toilets / bathrooms

**Unknown
Not reported**



Security provided at location

Yes

Common conflict-related incidents

No

Areas avoided by women / girls

No



% collapsed or in danger of shelters*

>75%

Average occupants

5-6

Market access (NFIs)

Yes



Access to food

Yes onsite

Frequency of food assistance

**Unknown
Not reported**

Market access (food)

Yes



Access to health facility

Yes

Distance from health facility

Off-site (<3 km)

Exclusion from health services

None



Access to primary education

Yes

Distance to nearest education facility

<1 km

% children attending primary education

>75%

*The share of collapsed and in danger of collapse shelters in the figure above refers to IDP/returnee shelters only.

WASH

Connections to functioning pipelines: No

Main water purification method: None

Main water source for cooking / washing: Lake/river

Main water source for drinking: Lake/river

No. functioning boreholes: 0

Non-functioning: 0

Complaints about drinking water quality: Yes

Main problem with water: Too far

Type of toilet: Open defecation

No. garbage disposal points: 0

Main garbage disposal method: Burning

Is solid waste a problem? No

Shelter / NFIs

Main shelter type: Tukul

Shelter materials available in nature: Poles, Bamboo, Rope, Grass

Shelter mat. available from local market: Poles, Bamboo, Rope, Grass

Three most needed NFIs:

Mosquito nets, Adult Clothing

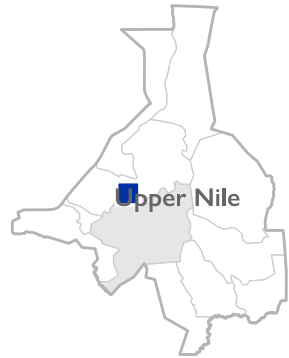
Food

Groups struggling most with food access: IDPs, Returnees, Host community

Main source of food: Bought with cash from market

Reason for lack of market access: NA

Peldier Way



Location SSID: ssid_SS0701_0036

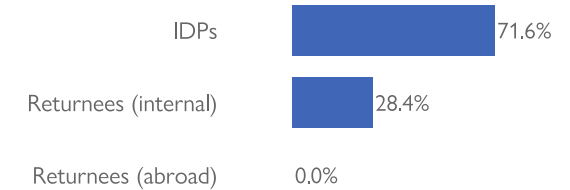
Postcode: SS070104

Accessibility: Accessible by car

Community Leader: Yes

Registration: Yes, biometric

Who is being registered: IDPs, returnees and host community



No. IDPs: 202

Households: 30

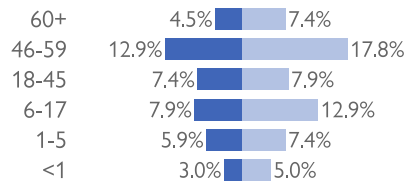
Reason for displacement: Conflict

Origin of largest IDP group:

Upper Nile, Baliet

Origin of 2nd largest IDP group:

NA, NA



Female
Male

Mobility (IDPs)

Date of arrival of first IDP group: 2016-06-14

Date of arrival of last IDP group: 2017-07-07

Have the IDPs been displaced previously? Yes

Three main reasons preventing the majority of IDPs from returning:

Lack of food, House damaged/destroyed, Lack of safety

Mobility (returnees)

Date of return of first returnee group: 2017-07-17

Date of return of last returnee group: 2018-06-04

Are there people displaced from this village / neighbourhood who have not returned yet? Yes

Special needs

No. pregnant women: 17

No. breastfeeding mothers: 24

Total number of individuals with special needs: 141

Special needs include pregnant and breastfeeding women, separated, orphaned and unaccompanied children, persons with mental or physical disabilities, persons with chronic diseases or serious medical conditions and old people without caregivers.

Protection

Main security provider in the village / neighbourhood: Local Authorities

Health

Most common concern: Malaria

Main provider: NGO/INGO

Education

Type of facility: Temporary Learning Spaces

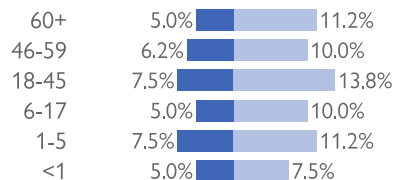
Availability of learning supplies: Yes

Availability of teachers: Yes

No. returnees: 80

Households: 12

Reason for displacement: Conflict



Female
Male



Distance from main water source

>20 min walking

Water fit for human drinking

Yes

People feel safe collecting water

Yes



Conditions of most latrines

**Unknown
Not reported**

Evidence of open defecation

Yes

Hygiene promotion campaign

No



Separate male / female latrines

**Unknown
Not reported**

Toilets / bathrooms lock from inside

**Unknown
Not reported**

Lighting around all toilets / bathrooms

**Unknown
Not reported**



Security provided at location

Yes

Common conflict-related incidents

No

Areas avoided by women / girls

Yes



% collapsed or in danger of shelters*

**Unknown
Not reported**

Average occupants

**Unknown
Not reported**

Market access (NFIs)

No



Access to food

Yes offsite

Frequency of food assistance

Once a month

Market access (food)

Yes



Access to health facility

Yes

Distance from health facility

On-site (>3 km)

Exclusion from health services

None



Access to primary education

Yes

Distance to nearest education facility

1-2 km

% children attending primary education

25-50%

*The share of collapsed and in danger of collapse shelters in the figure above refers to IDP/returnee shelters only.

WASH

Connections to functioning pipelines: Yes

Main water purification method: Boiling

Main water source for cooking / washing: Hand Pumps

Main water source for drinking: Hand Pumps

No. functioning boreholes: 6

Non-functioning: 2

Complaints about drinking water quality: Yes

Main problem with water: Long queue

Type of toilet: Open defecation

No. garbage disposal points: 4

Main garbage disposal method: Burning

Is solid waste a problem? Yes

Shelter / NFIs

Main shelter type: Tukul

Shelter materials available in nature: Poles, Bamboo, Rope

Shelter mat. available from local market: Poles, Bamboo, Rope

Three most needed NFIs:

Emergency shelter kits, Kitchen sets, Mosquito nets

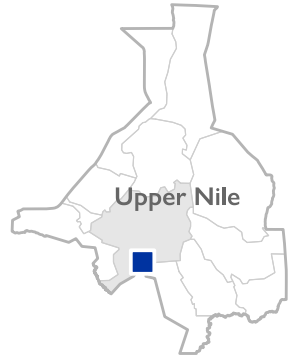
Food

Groups struggling most with food access: IDPs, Returnees, Host community

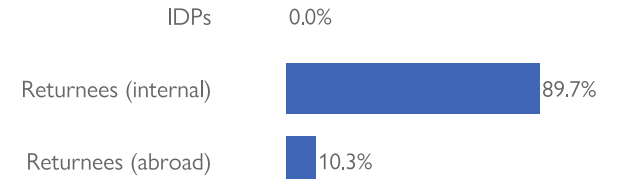
Main source of food: Food assistance

Reason for lack of market access: NA

Biliayual



Location SSID: ssid_SS0701_0014
 Postcode: SS070105
 Accessibility: Accessible by other means of transport
 Community Leader: Yes
 Registration: No
 Who is being registered: NA



No. IDPs: 0

Households: 0

Reason for displacement: NA

Origin of largest IDP group:

NA, NA

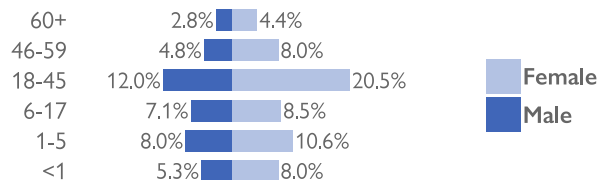
Origin of 2nd largest IDP group:

NA, NA

No. returnees: 435

Households: 67

Reason for displacement: Conflict



Mobility (IDPs)

Date of arrival of first IDP group: NA

Date of arrival of last IDP group: NA

Have the IDPs been displaced previously? Unknown

Three main reasons preventing the majority of IDPs from returning:

Unknown

Mobility (returnees)

Date of return of first returnee group: 2018-03-22

Date of return of last returnee group: 2018-06-15

Are there people displaced from this village / neighbourhood who have not returned yet? Yes

Special needs

No. pregnant women: 15

No. breastfeeding mothers: 20

Total number of individuals with special needs: 42

Special needs include pregnant and breastfeeding women, separated, orphaned and unaccompanied children, persons with mental or physical disabilities, persons with chronic diseases or serious medical conditions and old people without caregivers.

Protection

Main security provider in the village / neighbourhood: Police militia

Health

Most common concern: Malaria

Main provider: Government

Education

Type of facility: Formal Primary Education

Availability of learning supplies: No

Availability of teachers: Yes



Distance from main water source

<20 min walking

Water fit for human drinking

No

People feel safe collecting water

No



% collapsed or in danger of shelters*

>75%

Average occupants

5-6

Market access (NFIs)

No



Conditions of most latrines

**Unknown
Not reported**

Evidence of open defecation

Yes

Hygiene promotion campaign

No



Access to food

Yes onsite

Frequency of food assistance

**Unknown
Not reported**

Market access (food)

No



Separate male / female latrines

**Unknown
Not reported**

Toilets / bathrooms lock from inside

**Unknown
Not reported**

Lighting around all toilets / bathrooms

**Unknown
Not reported**



Access to health facility

Yes

Distance from health facility

On-site (<3 km)

Exclusion from health services

None



Security provided at location

Yes

Common conflict-related incidents

No

Areas avoided by women / girls

No



Access to primary education

Yes

Distance to nearest education facility

<1 km

% children attending primary education

25-50%

*The share of collapsed and in danger of collapse shelters in the figure above refers to IDP/returnee shelters only.

WASH

Connections to functioning pipelines: No

Main water purification method: Tablets

Main water source for cooking / washing: Lake/river

Main water source for drinking: Lake/river

No. functioning boreholes: 0

Non-functioning: 0

Complaints about drinking water quality: No

Main problem with water: NA

Type of toilet: Open defecation

No. garbage disposal points: 0

Main garbage disposal method: Burning

Is solid waste a problem? No

Shelter / NFIs

Main shelter type: Temporary shelter (Rakooba)

Shelter materials available in nature: Poles, Bamboo, Rope, Grass

Shelter mat. available from local market: Poles, Bamboo, Rope, Grass

Three most needed NFIs:

Emergency shelter kits, Kitchen sets, Mosquito nets

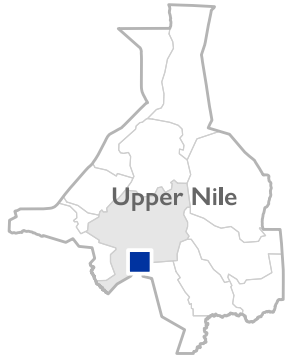
Food

Groups struggling most with food access: IDPs, Returnees, Host community

Main source of food: Bought with cash from market

Reason for lack of market access: Distance

Lony



Location SSID: ssid_SS0701_0027

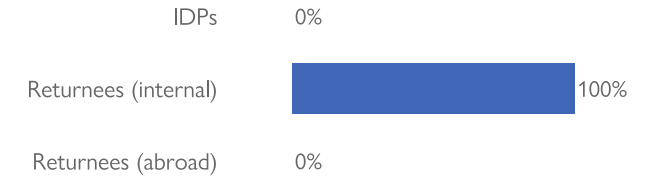
Postcode: SS070105

Accessibility: Accessible by foot

Community Leader: Yes

Registration: No

Who is being registered: NA



No. IDPs: 0

Households: 0

Reason for displacement: NA

Origin of largest IDP group:

NA, NA

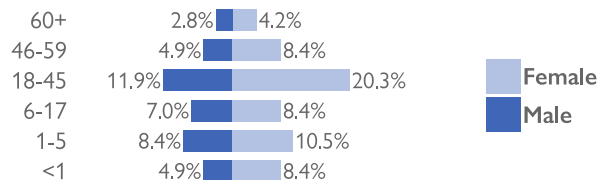
Origin of 2nd largest IDP group:

NA, NA

No. returnees: 143

Households: 22

Reason for displacement: Conflict



Mobility (IDPs)

Date of arrival of first IDP group: NA

Date of arrival of last IDP group: NA

Have the IDPs been displaced previously? No

Three main reasons preventing the majority of IDPs from returning:

Accessibility, Lack of food, House damaged/destroyed

Mobility (returnees)

Date of return of first returnee group: 2018-02-23

Date of return of last returnee group: 2018-06-30

Are there people displaced from this village / neighbourhood who have not returned yet? Yes

Special needs

No. pregnant women: 3

No. breastfeeding mothers: 5

Total number of individuals with special needs: 27

Special needs include pregnant and breastfeeding women, separated, orphaned and unaccompanied children, persons with mental or physical disabilities, persons with chronic diseases or serious medical conditions and old people without caregivers.

Protection

Main security provider in the village / neighbourhood: Police militia

Health

Most common concern: Malaria

Main provider: Government

Education

Type of facility: NA

Availability of learning supplies: NA

Availability of teachers: NA



Distance from main water source

<20 min walking

Water fit for human drinking

No

People feel safe collecting water

Yes



% collapsed or in danger of shelters*

>75%

Average occupants

5-6

Market access (NFIs)

No



Conditions of most latrines

**Unknown
Not reported**

Evidence of open defecation

Yes

Hygiene promotion campaign

No



Access to food

Yes offsite

Frequency of food assistance

**Unknown
Not reported**

Market access (food)

No



Separate male / female latrines

**Unknown
Not reported**

Toilets / bathrooms lock from inside

**Unknown
Not reported**

Lighting around all toilets / bathrooms

**Unknown
Not reported**



Access to health facility

Yes

Distance from health facility

Off-site (<3 km)

Exclusion from health services

None



Security provided at location

Yes

Common conflict-related incidents

Yes

Areas avoided by women / girls

No



Access to primary education

No

Distance to nearest education facility

**Unknown
Not reported**

% children attending primary education

**Unknown
Not reported**

*The share of collapsed and in danger of collapse shelters in the figure above refers to IDP/returnee shelters only.

WASH

Connections to functioning pipelines: No

Main water purification method: None

Main water source for cooking / washing: Lake/river

Main water source for drinking: Lake/river

No. functioning boreholes: 0

Non-functioning: 0

Complaints about drinking water quality: No

Main problem with water: NA

Type of toilet: Open defecation

No. garbage disposal points: 0

Main garbage disposal method: Burning

Is solid waste a problem? Yes

Shelter / NFIs

Main shelter type: Temporary shelter (Rakooba)

Shelter materials available in nature: Poles, Bamboo, Grass

Shelter mat. available from local market: Poles, Bamboo, Rope, Grass

Three most needed NFIs:

Emergency shelter kits, Hygiene kits, Mosquito nets

Food

Groups struggling most with food access: Returnees, Host community

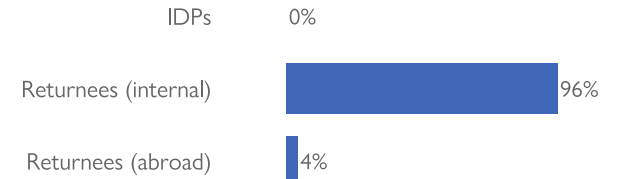
Main source of food: Host Community Donation

Reason for lack of market access: Distance

Malual



Location SSID: ssid_SS0701_0029
 Postcode: SS070105
 Accessibility: Accessible by foot
 Community Leader: Yes
 Registration: No
 Who is being registered: NA



No. IDPs: 0

Households: 0

Reason for displacement: NA

Origin of largest IDP group:

NA, NA

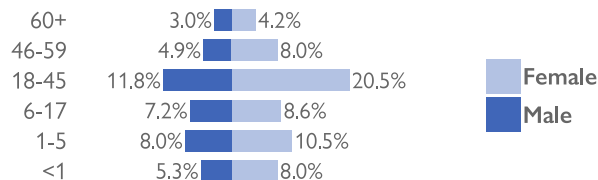
Origin of 2nd largest IDP group:

NA, NA

No. returnees: 474

Households: 73

Reason for displacement: Conflict



Mobility (IDPs)

Date of arrival of first IDP group: NA

Date of arrival of last IDP group: NA

Have the IDPs been displaced previously? No

Three main reasons preventing the majority of IDPs from returning:

Accessibility, Lack of food, House damaged/destroyed

Mobility (returnees)

Date of return of first returnee group: 2018-03-10

Date of return of last returnee group: 2018-04-25

Are there people displaced from this village / neighbourhood who have not returned yet? Yes

Special needs

No. pregnant women: 9

No. breastfeeding mothers: 17

Total number of individuals with special needs: 46

Special needs include pregnant and breastfeeding women, separated, orphaned and unaccompanied children, persons with mental or physical disabilities, persons with chronic diseases or serious medical conditions and old people without caregivers.

Protection

Main security provider in the village / neighbourhood: Political Leaders

Health

Most common concern: Malaria

Main provider: NGO/INGO

Education

Type of facility: Formal Primary Education

Availability of learning supplies: No

Availability of teachers: No



Distance from main water source

<20 min walking

Water fit for human drinking

No

People feel safe collecting water

Yes



% collapsed or in danger of shelters*

>75%

Average occupants

5-6

Market access (NFIs)

No



Conditions of most latrines

**Unknown
Not reported**

Evidence of open defecation

Yes

Hygiene promotion campaign

No



Access to food

Yes offsite

Frequency of food assistance

**Unknown
Not reported**

Market access (food)

Yes



Separate male / female latrines

**Unknown
Not reported**

Toilets / bathrooms lock from inside

**Unknown
Not reported**

Lighting around all toilets / bathrooms

**Unknown
Not reported**



Access to health facility

Yes

Distance from health facility

Off-site (<3 km)

Exclusion from health services

None



Security provided at location

Yes

Common conflict-related incidents

Yes

Areas avoided by women / girls

No



Access to primary education

Yes

Distance to nearest education facility

<1 km

% children attending primary education

25-50%

*The share of collapsed and in danger of collapse shelters in the figure above refers to IDP/returnee shelters only.

WASH

Connections to functioning pipelines: No

Main water purification method: Tablets

Main water source for cooking / washing: Lake/river

Main water source for drinking: Lake/river

No. functioning boreholes: 0

Non-functioning: 0

Complaints about drinking water quality: Yes

Main problem with water: Too far

Type of toilet: Open defecation

No. garbage disposal points: 0

Main garbage disposal method: Burning

Is solid waste a problem? Yes

Shelter / NFIs

Main shelter type: Temporary shelter (Rakooba)

Shelter materials available in nature: Poles, Bamboo, Grass

Shelter mat. available from local market: Poles, Bamboo, Rope

Three most needed NFIs:

Emergency shelter kits, Hygiene kits, Mosquito nets

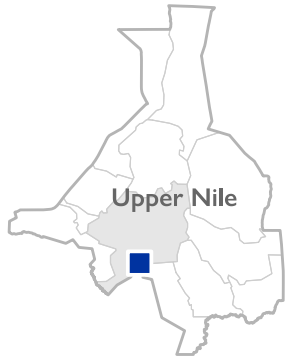
Food

Groups struggling most with food access: Returnees, Host community

Main source of food: Host Community Donation

Reason for lack of market access: NA

Wunthou



Location SSID: ssid_SS0701_0046

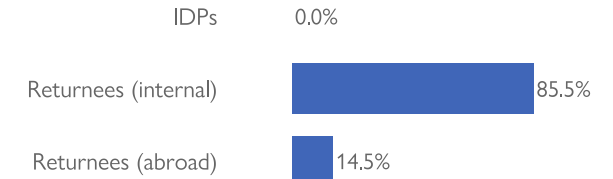
Postcode: SS070105

Accessibility: Accessible by foot

Community Leader: Yes

Registration: No

Who is being registered: NA



No. IDPs: 0

Households: 0

Reason for displacement: NA

Origin of largest IDP group:

NA, NA

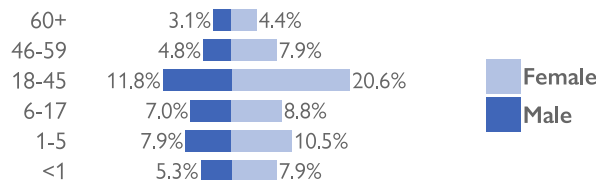
Origin of 2nd largest IDP group:

NA, NA

No. returnees: 228

Households: 35

Reason for displacement: Conflict



Mobility (IDPs)

Date of arrival of first IDP group: NA

Date of arrival of last IDP group: NA

Have the IDPs been displaced previously? No

Three main reasons preventing the majority of IDPs from returning:

Accessibility, Lack of food, House damaged/destroyed

Mobility (returnees)

Date of return of first returnee group: 2018-02-03

Date of return of last returnee group: 2018-05-15

Are there people displaced from this village / neighbourhood who have not returned yet? Yes

Special needs

No. pregnant women: 12

No. breastfeeding mothers: 17

Total number of individuals with special needs: 45

Special needs include pregnant and breastfeeding women, separated, orphaned and unaccompanied children, persons with mental or physical disabilities, persons with chronic diseases or serious medical conditions and old people without caregivers.

Protection

Main security provider in the village / neighbourhood: Political Leaders

Health

Most common concern: Malaria

Main provider: NGO/INGO

Education

Type of facility: Formal Primary Education

Availability of learning supplies: No

Availability of teachers: No



Distance from main water source

<20 min walking

Water fit for human drinking

No

People feel safe collecting water

Yes



Conditions of most latrines

**Unknown
Not reported**

Evidence of open defecation

Yes

Hygiene promotion campaign

No



Separate male / female latrines

**Unknown
Not reported**

Toilets / bathrooms lock from inside

**Unknown
Not reported**

Lighting around all toilets / bathrooms

**Unknown
Not reported**



Security provided at location

Yes

Common conflict-related incidents

No

Areas avoided by women / girls

Yes



% collapsed or in danger of shelters*

>75%

Average occupants

5-6

Market access (NFIs)

Yes



Access to food

No

Frequency of food assistance

**Unknown
Not reported**

Market access (food)

Yes



Access to health facility

Yes

Distance from health facility

Off-site (<3 km)

Exclusion from health services

None



Access to primary education

Yes

Distance to nearest education facility

<1 km

% children attending primary education

25-50%

*The share of collapsed and in danger of collapse shelters in the figure above refers to IDP/returnee shelters only.

WASH

Connections to functioning pipelines: No

Main water purification method: Tablets

Main water source for cooking / washing: Lake/river

Main water source for drinking: Lake/river

No. functioning boreholes: 0

Non-functioning: 0

Complaints about drinking water quality: Yes

Main problem with water: Insufficient amount

Type of toilet: Open defecation

No. garbage disposal points: 0

Main garbage disposal method: Burning

Is solid waste a problem? Yes

Shelter / NFIs

Main shelter type: Temporary shelter (Rakooba)

Shelter materials available in nature: Poles, Bamboo, Grass

Shelter mat. available from local market: Poles, Bamboo, Rope

Three most needed NFIs:

Emergency shelter kits, Hygiene kits, Mosquito nets

Food

Groups struggling most with food access: NA

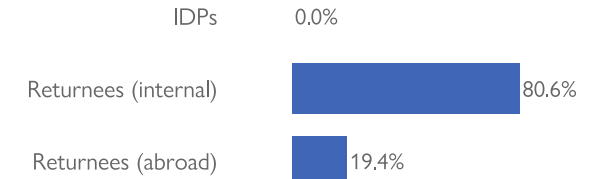
Main source of food: Bought with cash from market

Reason for lack of market access: NA

Duut



Location SSID: ssid_SS0701_0020
 Postcode: SS070107
 Accessibility: Accessible by foot
 Community Leader: Yes
 Registration: No
 Who is being registered: NA



No. IDPs: 0

Households: 0

Reason for displacement: NA

Origin of largest IDP group:

NA, NA

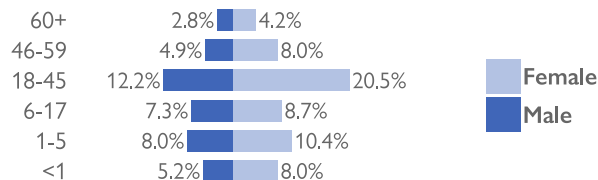
Origin of 2nd largest IDP group:

NA, NA

No. returnees: 288

Households: 56

Reason for displacement: Conflict



Mobility (IDPs)

Date of arrival of first IDP group: NA

Date of arrival of last IDP group: NA

Have the IDPs been displaced previously? No

Three main reasons preventing the majority of IDPs from returning:

Accessibility, Lack of food, House damaged/destroyed

Mobility (returnees)

Date of return of first returnee group: 2018-05-30

Date of return of last returnee group: 2018-06-12

Are there people displaced from this village / neighbourhood who have not returned yet? Yes

Special needs

No. pregnant women: 6

No. breastfeeding mothers: 12

Total number of individuals with special needs: 44

Special needs include pregnant and breastfeeding women, separated, orphaned and unaccompanied children, persons with mental or physical disabilities, persons with chronic diseases or serious medical conditions and old people without caregivers.

Protection

Main security provider in the village / neighbourhood: Political Leaders

Health

Most common concern: Malaria

Main provider: NGO/INGO

Education

Type of facility: Formal Primary Education

Availability of learning supplies: No

Availability of teachers: No



Distance from main water source

<20 min walking

Water fit for human drinking

Yes

People feel safe collecting water

Yes



Conditions of most latrines

**Unknown
Not reported**

Evidence of open defecation

Yes

Hygiene promotion campaign

No



Separate male / female latrines

**Unknown
Not reported**

Toilets / bathrooms lock from inside

**Unknown
Not reported**

Lighting around all toilets / bathrooms

**Unknown
Not reported**



Security provided at location

Yes

Common conflict-related incidents

Yes

Areas avoided by women / girls

Yes



% collapsed or in danger of shelters*

>75%

Average occupants

5-6

Market access (NFIs)

Yes



Access to food

No

Frequency of food assistance

**Unknown
Not reported**

Market access (food)

Yes



Access to health facility

Yes

Distance from health facility

Off-site (<3 km)

Exclusion from health services

None



Access to primary education

Yes

Distance to nearest education facility

<1 km

% children attending primary education

51-75%

*The share of collapsed and in danger of collapse shelters in the figure above refers to IDP/returnee shelters only.

WASH

Connections to functioning pipelines:	No
Main water purification method:	Tablets
Main water source for cooking / washing:	Piped water supply
Main water source for drinking:	Lake/river
No. functioning boreholes:	0
	Non-functioning: 0
Complaints about drinking water quality:	Yes
Main problem with water:	Insufficient amount
Type of toilet:	Open defecation
	No. garbage disposal points: 0
Main garbage disposal method:	Burning
	Is solid waste a problem? Yes

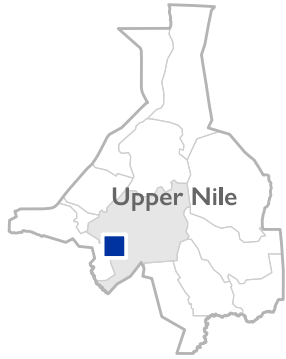
Shelter / NFIs

Main shelter type:	Temporary shelter (Rakooba)
Shelter materials available in nature:	Poles, Bamboo, Grass
Shelter mat. available from local market:	Poles, Rope, Grass
Three most needed NFIs:	Emergency shelter kits, Hygiene kits, Mosquito nets

Food

Groups struggling most with food access:	NA
Main source of food:	Host Community Donation
Reason for lack of market access:	NA

Pagak



Location SSID: ssid_SS0701_0032

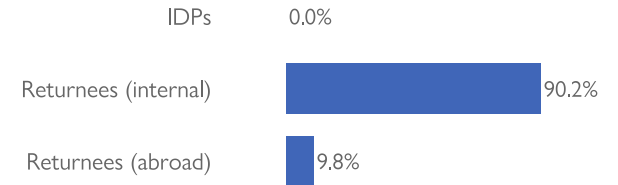
Postcode: SS070107

Accessibility: Accessible by foot

Community Leader: Yes

Registration: No

Who is being registered: NA



No. IDPs: 0

Households: 0

Reason for displacement: NA

Origin of largest IDP group:

NA, NA

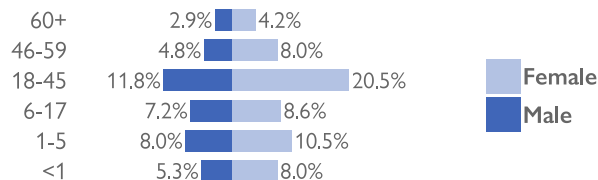
Origin of 2nd largest IDP group:

NA, NA

No. returnees: 684

Households: 122

Reason for displacement: Conflict



Mobility (IDPs)

Date of arrival of first IDP group: NA

Date of arrival of last IDP group: NA

Have the IDPs been displaced previously? No

Three main reasons preventing the majority of IDPs from returning:

Accessibility, Lack of food, House damaged/destroyed

Mobility (returnees)

Date of return of first returnee group: 2018-05-30

Date of return of last returnee group: 2018-06-12

Are there people displaced from this village / neighbourhood who have not returned yet? Yes

Special needs

No. pregnant women: 9

No. breastfeeding mothers: 12

Total number of individuals with special needs: 33

Special needs include pregnant and breastfeeding women, separated, orphaned and unaccompanied children, persons with mental or physical disabilities, persons with chronic diseases or serious medical conditions and old people without caregivers.

Protection

Main security provider in the village / neighbourhood: Military

Health

Most common concern: Malaria

Main provider: Government

Education

Type of facility: Formal Primary Education

Availability of learning supplies: No

Availability of teachers: No



Distance from main water source

<20 min walking

Water fit for human drinking

Yes

People feel safe collecting water

Yes



Conditions of most latrines

**Unknown
Not reported**

Evidence of open defecation

Yes

Hygiene promotion campaign

No



Separate male / female latrines

**Unknown
Not reported**

Toilets / bathrooms lock from inside

**Unknown
Not reported**

Lighting around all toilets / bathrooms

**Unknown
Not reported**



Security provided at location

Yes

Common conflict-related incidents

Yes

Areas avoided by women / girls

No



% collapsed or in danger of shelters*

>75%

Average occupants

7+

Market access (NFIs)

No



Access to food

No

Frequency of food assistance

**Unknown
Not reported**

Market access (food)

No



Access to health facility

Yes

Distance from health facility

Off-site (<3 km)

Exclusion from health services

None



Access to primary education

Yes

Distance to nearest education facility

<1 km

% children attending primary education

51-75%

*The share of collapsed and in danger of collapse shelters in the figure above refers to IDP/returnee shelters only.

WASH

Connections to functioning pipelines:	No	
Main water purification method:	Tablets	
Main water source for cooking / washing:	Piped water supply	
Main water source for drinking:	Piped water supply	
No. functioning boreholes:	0	Non-functioning: 0
Complaints about drinking water quality:	No	
Main problem with water:	NA	
Type of toilet:	Open defecation	No. garbage disposal points: 0
Main garbage disposal method:	Burning	Is solid waste a problem? No

Shelter / NFIs

Main shelter type:	Temporary shelter (Rakooba)
Shelter materials available in nature:	Poles, Bamboo, Rope, Grass
Shelter mat. available from local market:	Poles, Bamboo, Rope
Three most needed NFIs:	Emergency shelter kits, Kitchen sets, Mosquito nets
Groups struggling most with food access:	NA
Main source of food:	Host Community Donation
Reason for lack of market access:	Distance

Wekjur



Location SSID: ssid_SS0701_0042

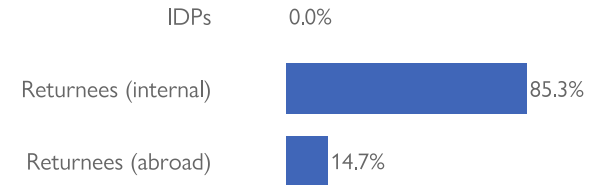
Postcode: SS070107

Accessibility: Accessible by foot

Community Leader: Yes

Registration: No

Who is being registered: NA



No. IDPs: 0

Households: 0

Reason for displacement: NA

Origin of largest IDP group:

NA, NA

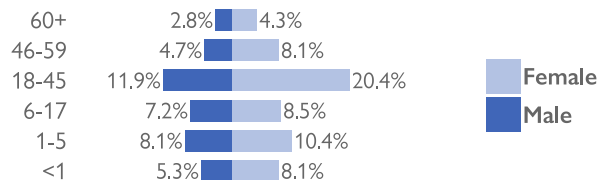
Origin of 2nd largest IDP group:

NA, NA

No. returnees: 529

Households: 89

Reason for displacement: Conflict



Mobility (IDPs)

Date of arrival of first IDP group: NA

Date of arrival of last IDP group: NA

Have the IDPs been displaced previously? No

Three main reasons preventing the majority of IDPs from returning:

Accessibility, Lack of food, House damaged/destroyed

Mobility (returnees)

Date of return of first returnee group: 2018-05-30

Date of return of last returnee group: 2018-06-12

Are there people displaced from this village / neighbourhood who have not returned yet? Yes

Special needs

No. pregnant women: 12

No. breastfeeding mothers: 9

Total number of individuals with special needs: 33

Special needs include pregnant and breastfeeding women, separated, orphaned and unaccompanied children, persons with mental or physical disabilities, persons with chronic diseases or serious medical conditions and old people without caregivers.

Protection

Main security provider in the village / neighbourhood: Police militia

Health

Most common concern: Malaria

Main provider: NGO/INGO

Education

Type of facility: Formal Primary Education

Availability of learning supplies: No

Availability of teachers: No



Distance from main water source

<20 min walking

Water fit for human drinking

Yes

People feel safe collecting water

No



Conditions of most latrines

**Unknown
Not reported**

Evidence of open defecation

Yes

Hygiene promotion campaign

No



Separate male / female latrines

**Unknown
Not reported**

Toilets / bathrooms lock from inside

**Unknown
Not reported**

Lighting around all toilets / bathrooms

**Unknown
Not reported**



Security provided at location

Yes

Common conflict-related incidents

Yes

Areas avoided by women / girls

Yes



% collapsed or in danger of shelters*

>75%

Average occupants

5-6

Market access (NFIs)

Yes



Access to food

No

Frequency of food assistance

**Unknown
Not reported**

Market access (food)

No



Access to health facility

Yes

Distance from health facility

Off-site (<3 km)

Exclusion from health services

None



Access to primary education

Yes

Distance to nearest education facility

<1 km

% children attending primary education

51-75%

*The share of collapsed and in danger of collapse shelters in the figure above refers to IDP/returnee shelters only.

WASH

Connections to functioning pipelines:	Yes
Main water purification method:	Filtering
Main water source for cooking / washing:	Lake/river
Main water source for drinking:	Piped water supply
No. functioning boreholes:	0
	Non-functioning: 0
Complaints about drinking water quality:	No
Main problem with water:	NA
Type of toilet:	Open defecation
	No. garbage disposal points: 0
Main garbage disposal method:	Burning
	Is solid waste a problem? Yes

Shelter / NFIs

Main shelter type:	Temporary shelter (Rakooba)
Shelter materials available in nature:	Poles, Bamboo, Grass
Shelter mat. available from local market:	Poles, Bamboo, Rope, Grass
Three most needed NFIs:	Emergency shelter kits, Hygiene kits, Mosquito nets
Groups struggling most with food access:	NA
Main source of food:	Host Community Donation
Reason for lack of market access:	Distance

Banglai



Location SSID: ssid_SS0701_0012

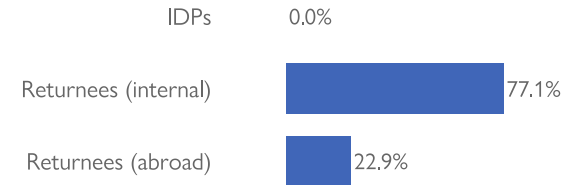
Postcode: SS070108

Accessibility: Accessible by foot

Community Leader: Yes

Registration: No

Who is being registered: NA



No. IDPs: 0

Households: 0

Reason for displacement: NA

Origin of largest IDP group:

NA, NA

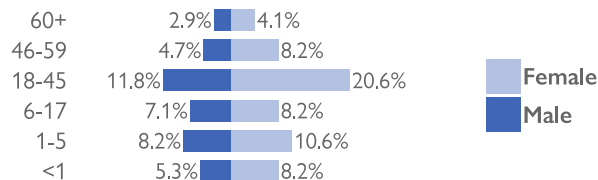
Origin of 2nd largest IDP group:

NA, NA

No. returnees: 170

Households: 68

Reason for displacement: Conflict



Mobility (IDPs)

Date of arrival of first IDP group: NA

Date of arrival of last IDP group: NA

Have the IDPs been displaced previously? No

Three main reasons preventing the majority of IDPs from returning:

Accessibility, Lack of food, House damaged/destroyed

Mobility (returnees)

Date of return of first returnee group: 2018-05-02

Date of return of last returnee group: 2018-11-13

Are there people displaced from this village / neighbourhood who have not returned yet? Yes

Special needs

No. pregnant women: 8

No. breastfeeding mothers: 15

Total number of individuals with special needs: 55

Special needs include pregnant and breastfeeding women, separated, orphaned and unaccompanied children, persons with mental or physical disabilities, persons with chronic diseases or serious medical conditions and old people without caregivers.

Protection

Main security provider in the village / neighbourhood: Police militia

Health

Most common concern: Malaria

Main provider: Government

Education

Type of facility: Formal Primary Education

Availability of learning supplies: No

Availability of teachers: Yes



Distance from main water source

<20 min walking

Water fit for human drinking

Yes

People feel safe collecting water

Yes



Conditions of most latrines

**Unknown
Not reported**

Evidence of open defecation

Yes

Hygiene promotion campaign

No



Separate male / female latrines

**Unknown
Not reported**

Toilets / bathrooms lock from inside

**Unknown
Not reported**

Lighting around all toilets / bathrooms

**Unknown
Not reported**



Security provided at location

Yes

Common conflict-related incidents

Yes

Areas avoided by women / girls

Yes



% collapsed or in danger of shelters*

**Unknown
Not reported**

Average occupants

**Unknown
Not reported**

Market access (NFIs)

No



Access to food

No

Frequency of food assistance

**Unknown
Not reported**

Market access (food)

No



Access to health facility

Yes

Distance from health facility

Off-site (<3 km)

Exclusion from health services

None



Access to primary education

Yes

Distance to nearest education facility

<1 km

% children attending primary education

51-75%

*The share of collapsed and in danger of collapse shelters in the figure above refers to IDP/returnee shelters only.

WASH

Connections to functioning pipelines:	Yes
Main water purification method:	Tablets
Main water source for cooking / washing:	Piped water supply
Main water source for drinking:	Piped water supply
No. functioning boreholes:	0
	Non-functioning: 0
Complaints about drinking water quality:	No
Main problem with water:	NA
Type of toilet:	Open defecation
	No. garbage disposal points: 0
Main garbage disposal method:	Burning
	Is solid waste a problem? Yes

Shelter / NFIs

Main shelter type:	Temporary shelter (Rakooba)
Shelter materials available in nature:	Poles, Bamboo, Grass
Shelter mat. available from local market:	Poles, Bamboo, Rope
Three most needed NFIs:	Emergency shelter kits, Mosquito nets, Adult Clothing

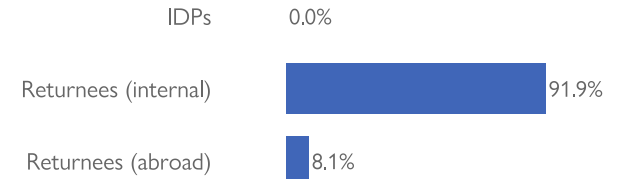
Food

Groups struggling most with food access:	NA
Main source of food:	Bought with cash from market
Reason for lack of market access:	Other, Specify

Bill



Location SSID: ssid_SS0701_0015
 Postcode: SS070108
 Accessibility: Accessible by foot
 Community Leader: Yes
 Registration: No
 Who is being registered: NA



No. IDPs: 0

Households: 0

Reason for displacement: NA

Origin of largest IDP group:

NA, NA

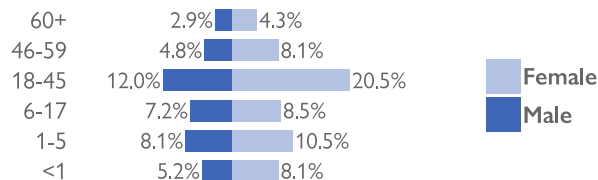
Origin of 2nd largest IDP group:

NA, NA

No. returnees: 484

Households: 74

Reason for displacement: Conflict



Mobility (IDPs)

Date of arrival of first IDP group: NA

Date of arrival of last IDP group: NA

Have the IDPs been displaced previously? No

Three main reasons preventing the majority of IDPs from returning:

Lack of food, House damaged/destroyed, No livelihood

Mobility (returnees)

Date of return of first returnee group: 2018-04-25

Date of return of last returnee group: 2018-12-12

Are there people displaced from this village / neighbourhood who have not returned yet? Yes

Special needs

No. pregnant women: 10

No. breastfeeding mothers: 15

Total number of individuals with special needs: 45

Special needs include pregnant and breastfeeding women, separated, orphaned and unaccompanied children, persons with mental or physical disabilities, persons with chronic diseases or serious medical conditions and old people without caregivers.

Protection

Main security provider in the village / neighbourhood: Community Leaders

Health

Most common concern: Malaria

Main provider: Government

Education

Type of facility: Formal Primary Education

Availability of learning supplies: No

Availability of teachers: No



Distance from main water source

<20 min walking

Water fit for human drinking

No

People feel safe collecting water

Yes



% collapsed or in danger of shelters*

**Unknown
Not reported**

Average occupants

**Unknown
Not reported**

Market access (NFIs)

Yes



Conditions of most latrines

**Unknown
Not reported**

Evidence of open defecation

Yes

Hygiene promotion campaign

No



Access to food

No

Frequency of food assistance

**Unknown
Not reported**

Market access (food)

No



Separate male / female latrines

**Unknown
Not reported**

Toilets / bathrooms lock from inside

**Unknown
Not reported**

Lighting around all toilets / bathrooms

**Unknown
Not reported**



Access to health facility

Yes

Distance from health facility

Off-site (<3 km)

Exclusion from health services

None



Security provided at location

Yes

Common conflict-related incidents

Yes

Areas avoided by women / girls

Yes



Access to primary education

Yes

Distance to nearest education facility

<1 km

% children attending primary education

51-75%

*The share of collapsed and in danger of collapse shelters in the figure above refers to IDP/returnee shelters only.

WASH

Connections to functioning pipelines: No

Main water purification method: Tablets

Main water source for cooking / washing: Lake/river

Main water source for drinking: Lake/river

No. functioning boreholes: 0

Non-functioning: 0

Complaints about drinking water quality: Yes

Main problem with water: Too far

Type of toilet: Open defecation

No. garbage disposal points: 0

Main garbage disposal method: Burning

Is solid waste a problem? Yes

Shelter / NFIs

Main shelter type: Temporary shelter (Rakooba)

Shelter materials available in nature: Poles, Bamboo, Grass

Shelter mat. available from local market: Poles, Bamboo, Rope

Three most needed NFIs:

Emergency shelter kits, Hygiene kits, Mosquito nets

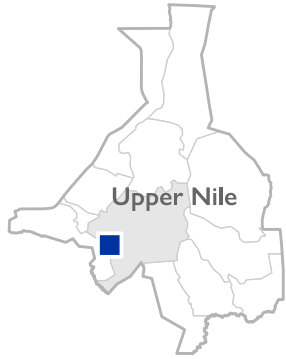
Food

Groups struggling most with food access: NA

Main source of food: Host Community Donation

Reason for lack of market access: Distance

Riangnom



Location SSID: ssid_SS0701_0038

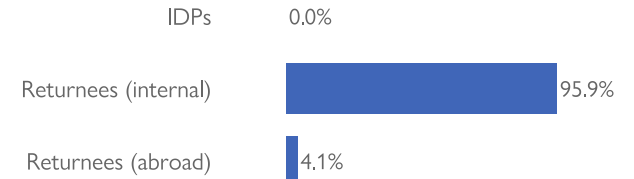
Postcode: SS070108

Accessibility: Accessible by foot

Community Leader: Yes

Registration: No

Who is being registered: NA



No. IDPs: 0

Households: 0

Reason for displacement: NA

Origin of largest IDP group:

NA, NA

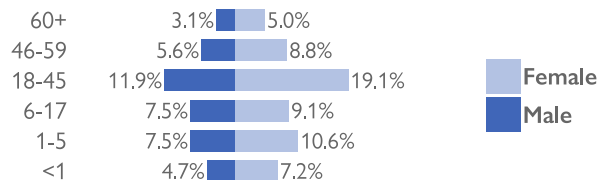
Origin of 2nd largest IDP group:

NA, NA

No. returnees: 320

Households: 80

Reason for displacement: Conflict



Mobility (IDPs)

Date of arrival of first IDP group: NA

Date of arrival of last IDP group: NA

Have the IDPs been displaced previously? No

Three main reasons preventing the majority of IDPs from returning:

Accessibility, Lack of food, House damaged/destroyed

Mobility (returnees)

Date of return of first returnee group: 2018-04-25

Date of return of last returnee group: 2018-12-10

Are there people displaced from this village / neighbourhood who have not returned yet? Yes

Special needs

No. pregnant women: 8

No. breastfeeding mothers: 12

Total number of individuals with special needs: 59

Special needs include pregnant and breastfeeding women, separated, orphaned and unaccompanied children, persons with mental or physical disabilities, persons with chronic diseases or serious medical conditions and old people without caregivers.

Protection

Main security provider in the village / neighbourhood: Police militia

Health

Most common concern: Malaria

Main provider: Government

Education

Type of facility: Formal Primary Education

Availability of learning supplies: No

Availability of teachers: No



Distance from main water source

<20 min walking

Water fit for human drinking

No

People feel safe collecting water

No



Conditions of most latrines

**Unknown
Not reported**

Evidence of open defecation

Yes

Hygiene promotion campaign

No



Separate male / female latrines

**Unknown
Not reported**

Toilets / bathrooms lock from inside

**Unknown
Not reported**

Lighting around all toilets / bathrooms

**Unknown
Not reported**



Security provided at location

Yes

Common conflict-related incidents

No

Areas avoided by women / girls

No



% collapsed or in danger of shelters*

>75%

Average occupants

1-4

Market access (NFIs)

Yes



Access to food

No

Frequency of food assistance

**Unknown
Not reported**

Market access (food)

No



Access to health facility

Yes

Distance from health facility

Off-site (<3 km)

Exclusion from health services

None



Access to primary education

Yes

Distance to nearest education facility

<1 km

% children attending primary education

51-75%

*The share of collapsed and in danger of collapse shelters in the figure above refers to IDP/returnee shelters only.

WASH

Connections to functioning pipelines:	No
Main water purification method:	Tablets
Main water source for cooking / washing:	Lake/river
Main water source for drinking:	Lake/river
No. functioning boreholes:	0
	Non-functioning: 0
Complaints about drinking water quality:	Yes
Main problem with water:	Insufficient amount
Type of toilet:	Open defecation
	No. garbage disposal points: 0
Main garbage disposal method:	Burning
	Is solid waste a problem? Yes

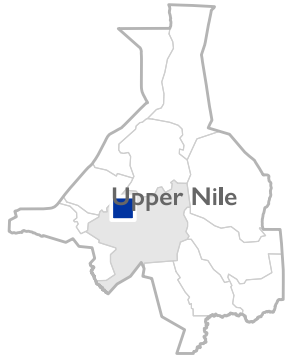
Shelter / NFIs

Main shelter type:	Temporary shelter (Rakooba)
Shelter materials available in nature:	Poles, Bamboo, Grass
Shelter mat. available from local market:	Poles, Bamboo, Rope, Grass
Three most needed NFIs:	Emergency shelter kits, Hygiene kits, Mosquito nets

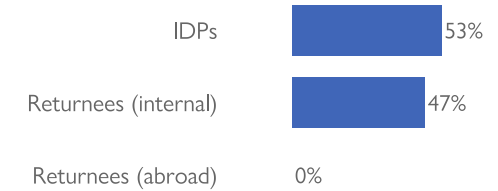
Food

Groups struggling most with food access:	NA
Main source of food:	Host Community Donation
Reason for lack of market access:	Distance

Area



Location SSID: ssid_SS0701_0006
 Postcode: SS070109
 Accessibility: Accessible by other means of transport
 Community Leader: Yes
 Registration: No
 Who is being registered: NA



No. IDPs: 205

Households: 34

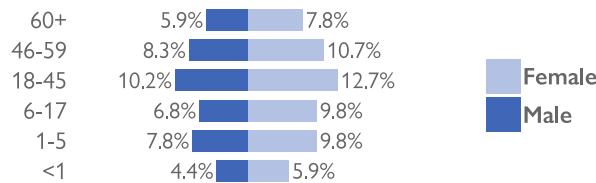
Reason for displacement: Conflict

Origin of largest IDP group:

Upper Nile, Baliet

Origin of 2nd largest IDP group:

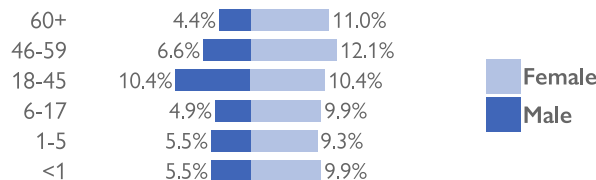
Upper Nile, Baliet



No. returnees: 182

Households: 23

Reason for displacement: Communal Clashes



Mobility (IDPs)

Date of arrival of first IDP group: 2014-02-23

Date of arrival of last IDP group: 2015-04-12

Have the IDPs been displaced previously? Yes

Three main reasons preventing the majority of IDPs from returning:

Nothing

Mobility (returnees)

Date of return of first returnee group: NA

Date of return of last returnee group: NA

Are there people displaced from this village / neighbourhood who have not returned yet? No

Special needs

No. pregnant women: 12

No. breastfeeding mothers: 23

Total number of individuals with special needs: 381

Special needs include pregnant and breastfeeding women, separated, orphaned and unaccompanied children, persons with mental or physical disabilities, persons with chronic diseases or serious medical conditions and old people without caregivers.

Protection

Main security provider in the village / neighbourhood: Community Leaders

Health

Most common concern: Malaria

Main provider: Government

Education

Type of facility: Formal Primary Education

Availability of learning supplies: Yes

Availability of teachers: Yes



Distance from main water source

<20 min walking

Water fit for human drinking

No

People feel safe collecting water

Yes



Conditions of most latrines

**Unknown
Not reported**

Evidence of open defecation

Yes

Hygiene promotion campaign

No



Separate male / female latrines

**Unknown
Not reported**

Toilets / bathrooms lock from inside

**Unknown
Not reported**

Lighting around all toilets / bathrooms

**Unknown
Not reported**



Security provided at location

Yes

Common conflict-related incidents

No

Areas avoided by women / girls

No



% collapsed or in danger of shelters*

**Unknown
Not reported**

Average occupants

**Unknown
Not reported**

Market access (NFIs)

Yes



Access to food

Yes onsite

Frequency of food assistance

**Unknown
Not reported**

Market access (food)

Yes



Access to health facility

Yes

Distance from health facility

On-site (<3 km)

Exclusion from health services

None



Access to primary education

Yes

Distance to nearest education facility

<1 km

% children attending primary education

51-75%

*The share of collapsed and in danger of collapse shelters in the figure above refers to IDP/returnee shelters only.

WASH

Connections to functioning pipelines: No

Main water purification method: Boiling

Main water source for cooking / washing: Lake/river

Main water source for drinking: Lake/river

No. functioning boreholes: 0

Non-functioning: 0

Complaints about drinking water quality: Yes

Main problem with water: Taste

Type of toilet: Open defecation

No. garbage disposal points: 0

Main garbage disposal method: Burning

Is solid waste a problem? No

Shelter / NFIs

Main shelter type: Tukul

Shelter materials available in nature: Poles, Rope, Grass

Shelter mat. available from local market: Poles, Rope, Grass

Three most needed NFIs:

Mosquito nets, Child Clothing

Food

Groups struggling most with food access: IDPs, Returnees, Host community

Main source of food: Bought with cash from market

Reason for lack of market access: NA

Rom



Location SSID: ssid_SS0701_0039

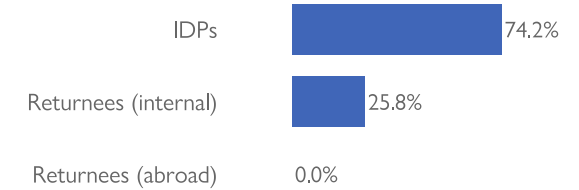
Postcode: SS070109

Accessibility: Accessible by other means of transport

Community Leader: Yes

Registration: No

Who is being registered: NA



No. IDPs: 645

Households: 133

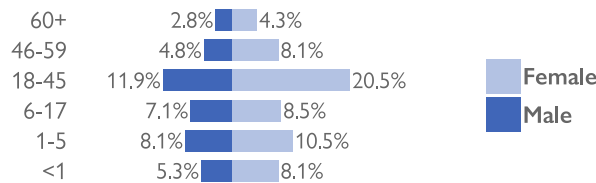
Reason for displacement: Communal Clashes

Origin of largest IDP group:

Upper Nile, Baliet

Origin of 2nd largest IDP group:

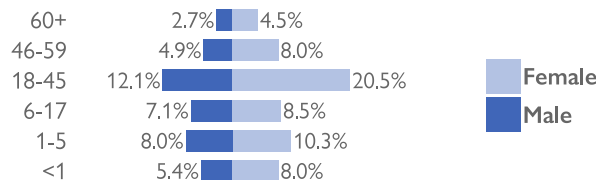
Jonglei, Canal Pigi



No. returnees: 224

Households: 43

Reason for displacement: Conflict



Mobility (IDPs)

Date of arrival of first IDP group: 2015-03-25

Date of arrival of last IDP group: 2016-04-03

Have the IDPs been displaced previously? Yes

Three main reasons preventing the majority of IDPs from returning:

Accessibility, Lack of food, Lack of safety

Mobility (returnees)

Date of return of first returnee group: 2017-12-28

Date of return of last returnee group: 2018-03-03

Are there people displaced from this village / neighbourhood who have not returned yet? Yes

Special needs

No. pregnant women: 7

No. breastfeeding mothers: 15

Total number of individuals with special needs: 44

Special needs include pregnant and breastfeeding women, separated, orphaned and unaccompanied children, persons with mental or physical disabilities, persons with chronic diseases or serious medical conditions and old people without caregivers.

Protection

Main security provider in the village / neighbourhood: Local Authorities

Health

Most common concern: Malaria

Main provider: NGO/INGO

Education

Type of facility: Formal Primary Education

Availability of learning supplies: Yes

Availability of teachers: Yes



Distance from main water source

<20 min walking

Water fit for human drinking

Yes

People feel safe collecting water

Yes



Conditions of most latrines

**Unknown
Not reported**

Evidence of open defecation

Yes

Hygiene promotion campaign

No



Separate male / female latrines

**Unknown
Not reported**

Toilets / bathrooms lock from inside

**Unknown
Not reported**

Lighting around all toilets / bathrooms

**Unknown
Not reported**



Security provided at location

Yes

Common conflict-related incidents

Yes

Areas avoided by women / girls

No



% collapsed or in danger of shelters*

**Unknown
Not reported**

Average occupants

**Unknown
Not reported**

Market access (NFIs)

Yes



Access to food

Yes offsite

Frequency of food assistance

**Unknown
Not reported**

Market access (food)

Yes



Access to health facility

Yes

Distance from health facility

Off-site (<3 km)

Exclusion from health services

None



Access to primary education

Yes

Distance to nearest education facility

<1 km

% children attending primary education

25-50%

*The share of collapsed and in danger of collapse shelters in the figure above refers to IDP/returnee shelters only.

WASH

Connections to functioning pipelines: No

Main water purification method: None

Main water source for cooking / washing: Surface water

Main water source for drinking: Lake/river

No. functioning boreholes: 0

Non-functioning: 0

Complaints about drinking water quality: Yes

Main problem with water: Odor/smell

Type of toilet: Open defecation

No. garbage disposal points: 0

Main garbage disposal method: No waste disposal

Is solid waste a problem? No

Shelter / NFIs

Main shelter type: Temporary shelter (Rakooba)

Shelter materials available in nature: Poles, Bamboo, Rope, Grass

Shelter mat. available from local market: Poles, Bamboo, Rope, Grass

Three most needed NFIs:

Emergency shelter kits, Mosquito nets, Child Clothing

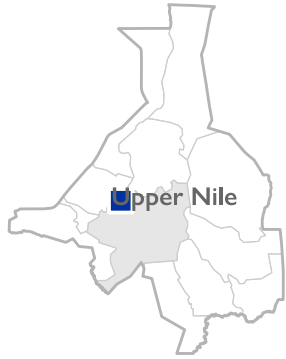
Food

Groups struggling most with food access: IDPs, Returnees, Host community

Main source of food: Bought with cash from market

Reason for lack of market access: NA

Atioptiop



Location SSID: ssid_SS0701_0009

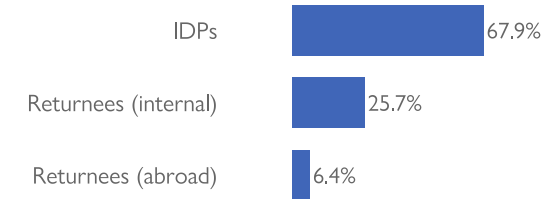
Postcode: SS070110

Accessibility: Accessible by foot

Community Leader: Yes

Registration: No

Who is being registered: NA



No. IDPs: 501

Households: 78

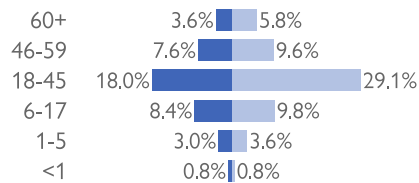
Reason for displacement: Conflict

Origin of largest IDP group:

Upper Nile, Baliet

Origin of 2nd largest IDP group:

Upper Nile, Renk



Female
Male

Mobility (IDPs)

Date of arrival of first IDP group: 2014-01-15

Date of arrival of last IDP group: 2016-04-20

Have the IDPs been displaced previously? Yes

Three main reasons preventing the majority of IDPs from returning:

Accessibility, Lack of food, House damaged/destroyed

Mobility (returnees)

Date of return of first returnee group: 2017-12-28

Date of return of last returnee group: 2018-11-08

Are there people displaced from this village / neighbourhood who have not returned yet? Yes

Special needs

No. pregnant women: 17

No. breastfeeding mothers: 38

Total number of individuals with special needs: 116

Special needs include pregnant and breastfeeding women, separated, orphaned and unaccompanied children, persons with mental or physical disabilities, persons with chronic diseases or serious medical conditions and old people without caregivers.

Protection

Main security provider in the village / neighbourhood: Community Leaders

Health

Most common concern: Malaria

Main provider: Government

Education

Type of facility: Temporary Learning Spaces

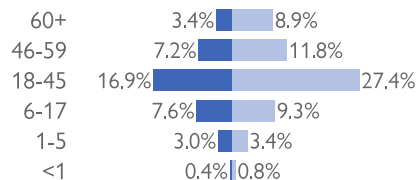
Availability of learning supplies: No

Availability of teachers: Yes

No. returnees: 237

Households: 36

Reason for displacement: Conflict



Female
Male



Distance from main water source

>20 min walking

Water fit for human drinking

Yes

People feel safe collecting water

Yes



Conditions of most latrines

**Unknown
Not reported**

Evidence of open defecation

Yes

Hygiene promotion campaign

No



Separate male / female latrines

**Unknown
Not reported**

Toilets / bathrooms lock from inside

**Unknown
Not reported**

Lighting around all toilets / bathrooms

**Unknown
Not reported**



Security provided at location

Yes

Common conflict-related incidents

No

Areas avoided by women / girls

No



% collapsed or in danger of shelters*

25-50%

Average occupants

5-6

Market access (NFIs)

No



Access to food

Yes offsite

Frequency of food assistance

**Unknown
Not reported**

Market access (food)

Yes



Access to health facility

Yes

Distance from health facility

Off-site (<3 km)

Exclusion from health services

None



Access to primary education

Yes

Distance to nearest education facility

<1 km

% children attending primary education

>75%

*The share of collapsed and in danger of collapse shelters in the figure above refers to IDP/returnee shelters only.

WASH

Connections to functioning pipelines: No

Main water purification method: Boiling

Main water source for cooking / washing: Lake/river

Main water source for drinking: Lake/river

No. functioning boreholes: 0

Non-functioning: 0

Complaints about drinking water quality: Yes

Main problem with water: Odor/smell

Type of toilet: Open defecation

No. garbage disposal points: 0

Main garbage disposal method: Burning

Is solid waste a problem? Yes

Shelter / NFIs

Main shelter type: Tukul

Shelter materials available in nature: Poles, Bamboo, Rope, Grass

Shelter mat. available from local market: Poles, Bamboo, Rope, Grass

Three most needed NFIs:

Bedding sets, Mosquito nets, Child Clothing

Food

Groups struggling most with food access: IDPs, Returnees, Host community

Main source of food: Bought with cash from market

Reason for lack of market access: NA

Riang



Location SSID: ssid_SS0701_0037


Postcode: SS070110

Accessibility: Accessible by foot

Community Leader: Yes

Registration: No

Who is being registered: NA



No. IDPs: 296

Households: 42

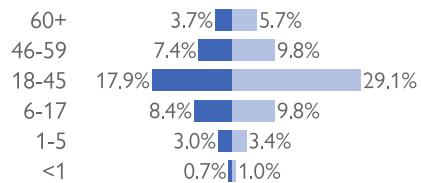
Reason for displacement: Conflict

Origin of largest IDP group:

Upper Nile, Baliet

Origin of 2nd largest IDP group:

Upper Nile, Baliet



Mobility (IDPs)

Date of arrival of first IDP group: 2014-04-17

Date of arrival of last IDP group: 2018-07-07

Have the IDPs been displaced previously? Yes

Three main reasons preventing the majority of IDPs from returning:

Accessibility, Lack of food, House damaged/destroyed

Mobility (returnees)

Date of return of first returnee group: 2017-02-20

Date of return of last returnee group: 2018-12-14

Are there people displaced from this village / neighbourhood who have not returned yet? Yes

Special needs

No. pregnant women: 18

No. breastfeeding mothers: 32

Total number of individuals with special needs: 117

Special needs include pregnant and breastfeeding women, separated, orphaned and unaccompanied children, persons with mental or physical disabilities, persons with chronic diseases or serious medical conditions and old people without caregivers.

Protection

Main security provider in the village / neighbourhood: Community Leaders

Health

Most common concern: Malaria

Main provider: NGO/INGO

Education

Type of facility: Temporary Learning Spaces

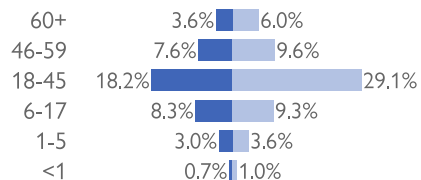
Availability of learning supplies: No

Availability of teachers: Yes

No. returnees: 302

Households: 45

Reason for displacement: Conflict





Distance from main water source

>20 min walking

Water fit for human drinking

Yes

People feel safe collecting water

Yes



Conditions of most latrines

**Unknown
Not reported**

Evidence of open defecation

Yes

Hygiene promotion campaign

No



Separate male / female latrines

**Unknown
Not reported**

Toilets / bathrooms lock from inside

**Unknown
Not reported**

Lighting around all toilets / bathrooms

**Unknown
Not reported**



Security provided at location

Yes

Common conflict-related incidents

No

Areas avoided by women / girls

No



% collapsed or in danger of shelters*

25-50%

Average occupants

7+

Market access (NFIs)

No



Access to food

Yes offsite

Frequency of food assistance

**Unknown
Not reported**

Market access (food)

Yes



Access to health facility

Yes

Distance from health facility

Off-site (>3 km)

Exclusion from health services

None



Access to primary education

Yes

Distance to nearest education facility

<1 km

% children attending primary education

51-75%

*The share of collapsed and in danger of collapse shelters in the figure above refers to IDP/returnee shelters only.

WASH

Connections to functioning pipelines: Yes

Main water purification method: Boiling

Main water source for cooking / washing: Lake/river

Main water source for drinking: Lake/river

No. functioning boreholes: 0

Non-functioning: 0

Complaints about drinking water quality: Yes

Main problem with water: Odor/smell

Type of toilet: Open defecation

No. garbage disposal points: 0

Main garbage disposal method: Burning

Is solid waste a problem? Yes

Shelter / NFIs

Main shelter type: Temporary shelter (Rakooba)

Shelter materials available in nature: Poles, Bamboo, Rope, Grass

Shelter mat. available from local market: Poles, Bamboo, Rope, Grass

Three most needed NFIs:

Emergency shelter kits, Kitchen sets, Mosquito nets

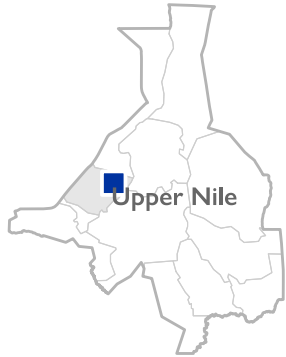
Food

Groups struggling most with food access: IDPs, Returnees, Host community

Main source of food: Bought with cash from market

Reason for lack of market access: NA

Atar



Location SSID: ssid_SS0702_0029

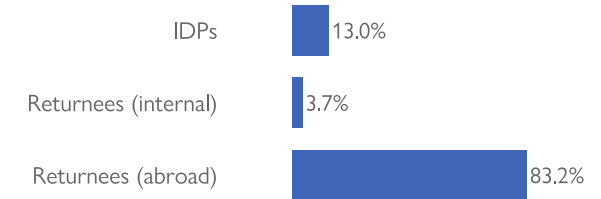
Postcode: SS070201

Accessibility: Accessible by other means of transport

Community Leader: Yes

Registration: Yes, paper-based

Who is being registered: IDPs, returnees and host community



No. IDPs: 209

Households: 47

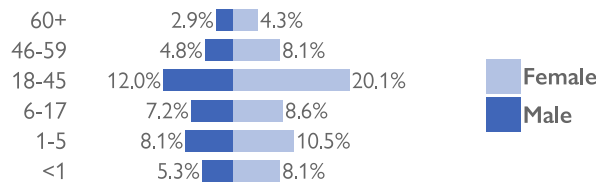
Reason for displacement: Conflict

Origin of largest IDP group:

Upper Nile, Fashoda

Origin of 2nd largest IDP group:

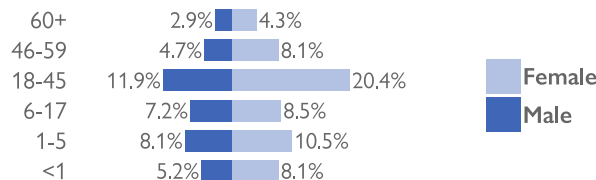
NA, NA



No. returnees: 1394

Households: 276

Reason for displacement: Conflict



Mobility (IDPs)

Date of arrival of first IDP group: 2017-04-12

Date of arrival of last IDP group: 2017-04-25

Have the IDPs been displaced previously? No

Three main reasons preventing the majority of IDPs from returning:

Lack of food, House damaged/destroyed, Lack of safety

Mobility (returnees)

Date of return of first returnee group: 2018-04-27

Date of return of last returnee group: 2019-02-18

Are there people displaced from this village / neighbourhood who have not returned yet? Yes

Special needs

No. pregnant women: 8

No. breastfeeding mothers: 10

Total number of individuals with special needs: 33

Special needs include pregnant and breastfeeding women, separated, orphaned and unaccompanied children, persons with mental or physical disabilities, persons with chronic diseases or serious medical conditions and old people without caregivers.

Protection

Main security provider in the village / neighbourhood: Local Authorities

Health

Most common concern: Malaria

Main provider: Government

Education

Type of facility: Temporary Learning Spaces

Availability of learning supplies: No

Availability of teachers: Yes



Distance from main water source

>20 min walking

Water fit for human drinking

Yes

People feel safe collecting water

Yes



Conditions of most latrines

Not so good

Evidence of open defecation

Yes

Hygiene promotion campaign

No



Separate male / female latrines

No

Toilets / bathrooms lock from inside

No

Lighting around all toilets / bathrooms

No



Security provided at location

Yes

Common conflict-related incidents

Yes

Areas avoided by women / girls

No



% collapsed or in danger of shelters*

50-75%

Average occupants

5-6

Market access (NFIs)

Yes



Access to food

Yes offsite

Frequency of food assistance

**Unknown
Not reported**

Market access (food)

Yes



Access to health facility

Yes

Distance from health facility

Off-site (<3 km)

Exclusion from health services

None



Access to primary education

Yes

Distance to nearest education facility

1-2 km

% children attending primary education

>75%

*The share of collapsed and in danger of collapse shelters in the figure above refers to IDP/returnee shelters only.

WASH

Connections to functioning pipelines: No

Main water purification method: Filtering

Main water source for cooking / washing: Protected well

Main water source for drinking: Protected well

No. functioning boreholes: 4 Non-functioning: 0

Complaints about drinking water quality: No

Main problem with water: NA

Type of toilet: Latrines No. garbage disposal points: 0

Main garbage disposal method: Burning Is solid waste a problem? Yes

Shelter / NFIs

Main shelter type: Tukul

Shelter materials available in nature: Poles, Rope, Grass

Shelter mat. available from local market: Poles, Rope, Grass

Three most needed NFIs:

Emergency shelter kits, Bedding sets, Mosquito nets

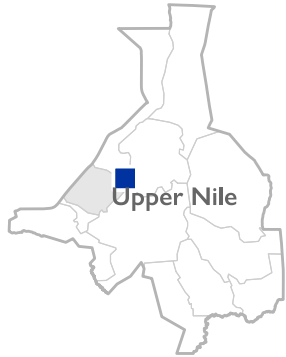
Food

Groups struggling most with food access: IDPs, Returnees, Host community

Main source of food: Cultivation/Sale of livestock

Reason for lack of market access: NA

Dethwok



Location SSID: ssid_SS0702_0007

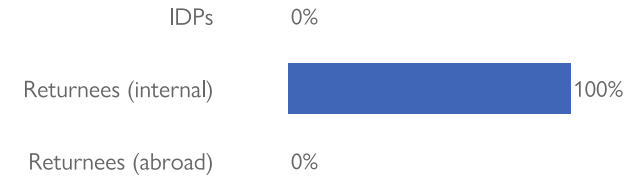
Postcode: SS070201

Accessibility: Accessible by other means of transport

Community Leader: Yes

Registration: Yes, paper-based

Who is being registered: Returnees only



No. IDPs: 0

Households: 0

Reason for displacement: NA

Origin of largest IDP group:

NA, NA

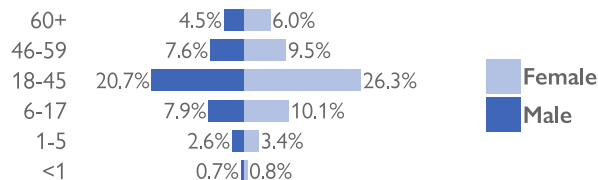
Origin of 2nd largest IDP group:

NA, NA

No. returnees: 3746

Households: 637

Reason for displacement: Conflict



Mobility (IDPs)

Date of arrival of first IDP group: NA

Date of arrival of last IDP group: NA

Have the IDPs been displaced previously? No

Three main reasons preventing the majority of IDPs from returning:

House damaged/destroyed, Lack of safety, No livelihood

Mobility (returnees)

Date of return of first returnee group: 2017-06-02

Date of return of last returnee group: 2018-12-04

Are there people displaced from this village / neighbourhood who have not returned yet? Yes

Special needs

No. pregnant women: 37

No. breastfeeding mothers: 27

Total number of individuals with special needs: 144

Special needs include pregnant and breastfeeding women, separated, orphaned and unaccompanied children, persons with mental or physical disabilities, persons with chronic diseases or serious medical conditions and old people without caregivers.

Protection

Main security provider in the village / neighbourhood: Political Leaders

Health

Most common concern: Malaria

Main provider: NGO/INGO

Education

Type of facility: Temporary Learning Spaces

Availability of learning supplies: Yes

Availability of teachers: No



Distance from main water source

>20 min walking

Water fit for human drinking

Yes

People feel safe collecting water

Unknown
Not reported



Conditions of most latrines

Not so good

Evidence of open defecation

Yes

Hygiene promotion campaign

Yes



Separate male / female latrines

No

Toilets / bathrooms lock from inside

Yes

Lighting around all toilets / bathrooms

No



Security provided at location

Yes

Common conflict-related incidents

No

Areas avoided by women / girls

No



% collapsed or in danger of shelters*

0-10%

Average occupants

5-6

Market access (NFIs)

Yes



Access to food

Yes onsite

Frequency of food assistance

Irregular

Market access (food)

Yes



Access to health facility

Yes

Distance from health facility

On-site (>3 km)

Exclusion from health services

None



Access to primary education

Yes

Distance to nearest education facility

<1 km

% children attending primary education

>75%

*The share of collapsed and in danger of collapse shelters in the figure above refers to IDP/returnee shelters only.

WASH

Connections to functioning pipelines: No
 Main water purification method: Tablets
 Main water source for cooking / washing: Unprotected well
 Main water source for drinking: Unprotected well
 No. functioning boreholes: 11
 Complaints about drinking water quality: No
 Main problem with water: NA
 Type of toilet: Latrines
 Main garbage disposal method: Burning

Non-functioning: 7
 No. garbage disposal points: 0
 Is solid waste a problem? Yes

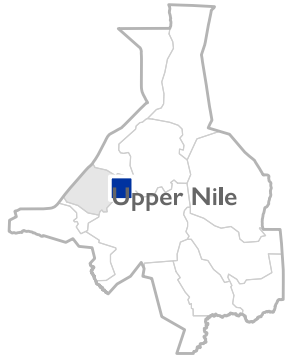
Shelter / NFIs

Main shelter type: Temporary shelter (Rakooba)
 Shelter materials available in nature: Poles, Rope, Grass
 Shelter mat. available from local market: Poles, Rope, Grass
 Three most needed NFIs:
 Emergency shelter kits, Kitchen sets, Mosquito nets

Food

Groups struggling most with food access: IDPs, Returnees, Host community
 Main source of food: Food assistance
 Reason for lack of market access: NA

Kushong



Location SSID: ssid_SS0702_0035

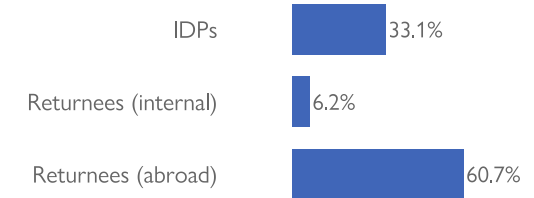
Postcode: SS070201

Accessibility: Accessible by other means of transport

Community Leader: Yes

Registration: No

Who is being registered: NA



No. IDPs: 160

Households: 52

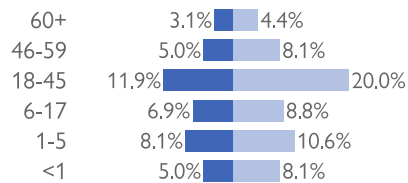
Reason for displacement: Conflict

Origin of largest IDP group:

Upper Nile, Panyikang

Origin of 2nd largest IDP group:

NA, NA

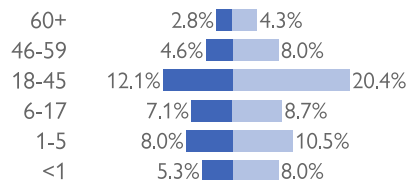


Female
Male

No. returnees: 323

Households: 69

Reason for displacement: Conflict



Female
Male

Mobility (IDPs)

Date of arrival of first IDP group: 2014-02-12

Date of arrival of last IDP group: 2016-04-21

Have the IDPs been displaced previously? Yes

Three main reasons preventing the majority of IDPs from returning:

House damaged/destroyed, Lack of safety, No livelihood

Mobility (returnees)

Date of return of first returnee group: 2017-07-20

Date of return of last returnee group: 2019-01-23

Are there people displaced from this village / neighbourhood who have not returned yet? Yes

Special needs

No. pregnant women: 24

No. breastfeeding mothers: 18

Total number of individuals with special needs: 86

Special needs include pregnant and breastfeeding women, separated, orphaned and unaccompanied children, persons with mental or physical disabilities, persons with chronic diseases or serious medical conditions and old people without caregivers.

Protection

Main security provider in the village / neighbourhood: Political Leaders

Health

Most common concern: Malaria

Main provider: Government

Education

Type of facility: Temporary Learning Spaces

Availability of learning supplies: No

Availability of teachers: Yes



Distance from main water source

>20 min walking

Water fit for human drinking

No

People feel safe collecting water

No



% collapsed or in danger of shelters*

**Unknown
Not reported**

Average occupants

**Unknown
Not reported**

Market access (NFIs)

No



Conditions of most latrines

**Unknown
Not reported**

Evidence of open defecation

Yes

Hygiene promotion campaign

No



Access to food

Yes offsite

Frequency of food assistance

**Unknown
Not reported**

Market access (food)

No



Separate male / female latrines

**Unknown
Not reported**

Toilets / bathrooms lock from inside

**Unknown
Not reported**

Lighting around all toilets / bathrooms

**Unknown
Not reported**



Access to health facility

Yes

Distance from health facility

Off-site (>3 km)

Exclusion from health services

None



Security provided at location

Yes

Common conflict-related incidents

Yes

Areas avoided by women / girls

No



Access to primary education

Yes

Distance to nearest education facility

6-10 km

% children attending primary education

>75%

*The share of collapsed and in danger of collapse shelters in the figure above refers to IDP/returnee shelters only.

WASH

Connections to functioning pipelines: No

Main water purification method: None

Main water source for cooking / washing: Lake/river

Main water source for drinking: Lake/river

No. functioning boreholes: 0

Non-functioning: 0

Complaints about drinking water quality: Yes

Main problem with water: Odor/smell

Type of toilet: Open defecation

No. garbage disposal points: 0

Main garbage disposal method: Burning

Is solid waste a problem? Yes

Shelter / NFIs

Main shelter type: Temporary shelter (Rakooba)

Shelter materials available in nature: Poles, Rope, Grass

Shelter mat. available from local market: Poles, Rope, Grass

Three most needed NFIs:

Emergency shelter kits, Kitchen sets, Mosquito nets

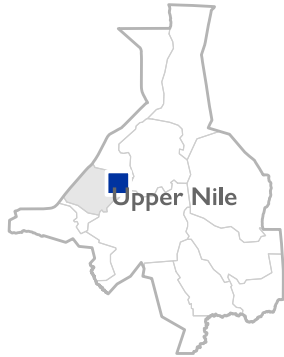
Food

Groups struggling most with food access: IDPs, Returnees, Host community

Main source of food: Cultivation/Sale of livestock

Reason for lack of market access: Distance

Pabewo



Location SSID: ssid_SS0702_0043

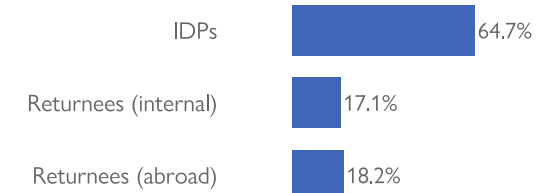
Postcode: SS070201

Accessibility: Accessible by other means of transport

Community Leader: Yes

Registration: Yes, paper-based

Who is being registered: IDPs, returnees and host community



No. IDPs: 235

Households: 60

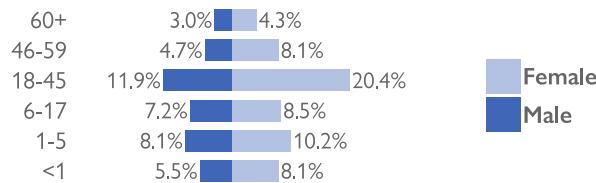
Reason for displacement: Conflict

Origin of largest IDP group:

Upper Nile, Manyo

Origin of 2nd largest IDP group:

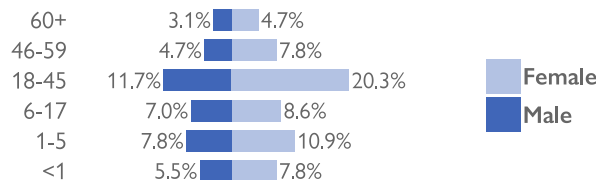
Upper Nile, Malakal



No. returnees: 128

Households: 23

Reason for displacement: Conflict



Mobility (IDPs)

Date of arrival of first IDP group: 2014-02-02

Date of arrival of last IDP group: 2017-05-20

Have the IDPs been displaced previously? Yes

Three main reasons preventing the majority of IDPs from returning:

Lack of food, House damaged/destroyed, Lack of safety

Mobility (returnees)

Date of return of first returnee group: 2018-06-25

Date of return of last returnee group: 2019-03-20

Are there people displaced from this village / neighbourhood who have not returned yet? Yes

Special needs

No. pregnant women: 11

No. breastfeeding mothers: 39

Total number of individuals with special needs: 176

Special needs include pregnant and breastfeeding women, separated, orphaned and unaccompanied children, persons with mental or physical disabilities, persons with chronic diseases or serious medical conditions and old people without caregivers.

Protection

Main security provider in the village / neighbourhood: Political Leaders

Health

Most common concern: Malaria

Main provider: Government

Education

Type of facility: Formal Primary Education

Availability of learning supplies: Yes

Availability of teachers: No



Distance from main water source

<20 min walking

Water fit for human drinking

Yes

People feel safe collecting water

Yes



Conditions of most latrines

Not so good

Evidence of open defecation

Yes

Hygiene promotion campaign

No



Separate male / female latrines

No

Toilets / bathrooms lock from inside

No

Lighting around all toilets / bathrooms

No



Security provided at location

Yes

Common conflict-related incidents

Yes

Areas avoided by women / girls

No



% collapsed or in danger of shelters*

**Unknown
Not reported**

Average occupants

**Unknown
Not reported**

Market access (NFIs)

No



Access to food

Yes offsite

Frequency of food assistance

**Unknown
Not reported**

Market access (food)

Yes



Access to health facility

Yes

Distance from health facility

On-site (<3 km)

Exclusion from health services

None



Access to primary education

Yes

Distance to nearest education facility

1-2 km

% children attending primary education

>75%

*The share of collapsed and in danger of collapse shelters in the figure above refers to IDP/returnee shelters only.

WASH

Connections to functioning pipelines: No
Main water purification method: Filtering
Main water source for cooking / washing: Protected well
Main water source for drinking: Protected well
No. functioning boreholes: 0
Complaints about drinking water quality: Yes
Main problem with water: Too far
Type of toilet: Latrines
Main garbage disposal method: Burning

Non-functioning: 0
No. garbage disposal points: 0
Is solid waste a problem? Yes

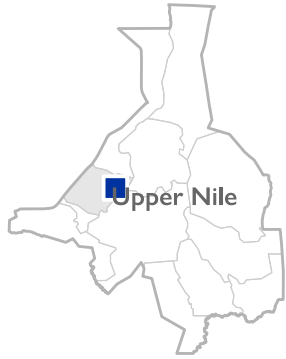
Shelter / NFIs

Main shelter type: Tukul
Shelter materials available in nature: Poles, Rope, Grass
Shelter mat. available from local market: Poles, Rope, Grass
Three most needed NFIs:
Emergency shelter kits, Kitchen sets, Mosquito nets

Food

Groups struggling most with food access: IDPs, Returnees, Host community
Main source of food: Cultivation/Sale of livestock
Reason for lack of market access: NA

Adot



Location SSID: ssid_SS0702_0026

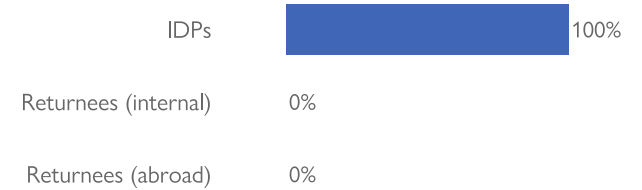
Postcode: SS070202

Accessibility: Accessible by other means of transport

Community Leader: Yes

Registration: Yes, paper-based

Who is being registered: IDPs only



No. IDPs: 35

Households: 7

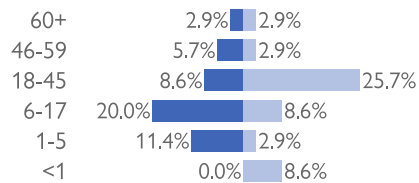
Reason for displacement: Conflict

Origin of largest IDP group:

Upper Nile, Panyikang

Origin of 2nd largest IDP group:

Upper Nile, Fashoda



No. returnees: 0

Households: 0

Reason for displacement: NA

Mobility (IDPs)

Date of arrival of first IDP group: 2018-08-21

Date of arrival of last IDP group: 2017-11-29

Have the IDPs been displaced previously? Yes

Three main reasons preventing the majority of IDPs from returning:

House damaged/destroyed, Lack of safety, No livelihood

Mobility (returnees)

Date of return of first returnee group: NA

Date of return of last returnee group: NA

Are there people displaced from this village / neighbourhood who have not returned yet? No

Special needs

No. pregnant women: 5

No. breastfeeding mothers: 1

Total number of individuals with special needs: 18

Special needs include pregnant and breastfeeding women, separated, orphaned and unaccompanied children, persons with mental or physical disabilities, persons with chronic diseases or serious medical conditions and old people without caregivers.

Protection

Main security provider in the village / neighbourhood: Local Authorities

Health

Most common concern: Malaria

Main provider: Government

Education

Type of facility: NA

Availability of learning supplies: NA

Availability of teachers: NA



Distance from main water source

<20 min walking

Water fit for human drinking

No

People feel safe collecting water

No



% collapsed or in danger of shelters*

>75%

Average occupants

5-6

Market access (NFIs)

Yes



Conditions of most latrines

**Unknown
Not reported**

Evidence of open defecation

Yes

Hygiene promotion campaign

No



Access to food

Yes offsite

Frequency of food assistance

**Unknown
Not reported**

Market access (food)

No



Separate male / female latrines

**Unknown
Not reported**

Toilets / bathrooms lock from inside

**Unknown
Not reported**

Lighting around all toilets / bathrooms

**Unknown
Not reported**



Access to health facility

Yes

Distance from health facility

On-site (<3 km)

Exclusion from health services

Host Community



Security provided at location

Yes

Common conflict-related incidents

Yes

Areas avoided by women / girls

No



Access to primary education

No

Distance to nearest education facility

**Unknown
Not reported**

% children attending primary education

**Unknown
Not reported**

*The share of collapsed and in danger of collapse shelters in the figure above refers to IDP/returnee shelters only.

WASH

Connections to functioning pipelines: No
Main water purification method: Unknown
Main water source for cooking / washing: Unprotected well
Main water source for drinking: Unprotected well
No. functioning boreholes: 0
Complaints about drinking water quality: Yes
Main problem with water: Taste
Type of toilet: Open defecation
Main garbage disposal method: Burning

Non-functioning: 0
No. garbage disposal points: NA
Is solid waste a problem? No

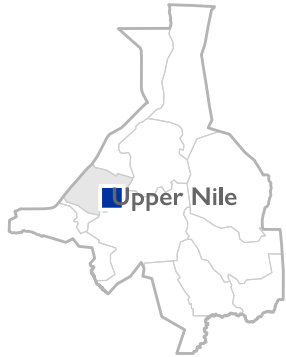
Shelter / NFIs

Main shelter type: Tukul
Shelter materials available in nature: Poles, Rope, Grass
Shelter mat. available from local market: Poles, Rope, Grass
Three most needed NFIs:
Emergency shelter kits, Kitchen sets, Mosquito nets

Food

Groups struggling most with food access: IDPs, Host community
Main source of food: Cultivation/Sale of livestock
Reason for lack of market access: Distance

Alal



Location SSID: ssid_SS0702_0028

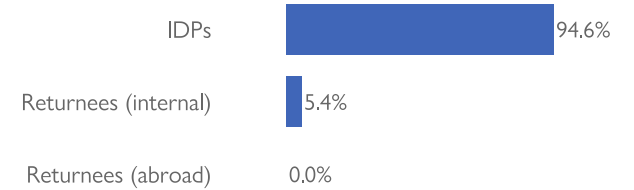
Postcode: SS070202

Accessibility: Accessible by other means of transport

Community Leader: Yes

Registration: Yes, paper-based

Who is being registered: IDPs, returnees and host community



No. IDPs: 88

Households: 17

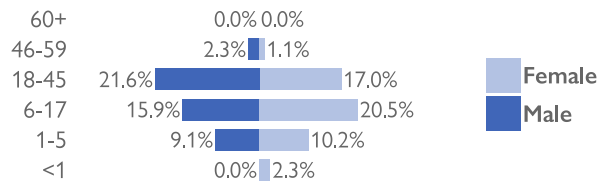
Reason for displacement: Conflict

Origin of largest IDP group:

Upper Nile, Malakal

Origin of 2nd largest IDP group:

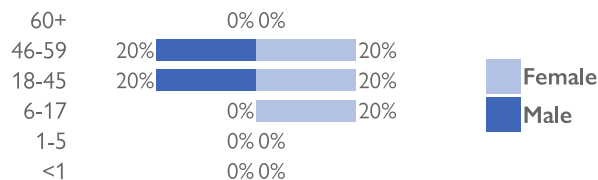
Upper Nile, Malakal



No. returnees: 5

Households: 1

Reason for displacement: Conflict



Mobility (IDPs)

Date of arrival of first IDP group: 2014-02-15

Date of arrival of last IDP group: 2017-03-02

Have the IDPs been displaced previously? No

Three main reasons preventing the majority of IDPs from returning:

Lack of safety, No livelihood

Mobility (returnees)

Date of return of first returnee group: 2018-06-10

Date of return of last returnee group: 2019-03-02

Are there people displaced from this village / neighbourhood who have not returned yet? Yes

Special needs

No. pregnant women: 8

No. breastfeeding mothers: 13

Total number of individuals with special needs: 65

Special needs include pregnant and breastfeeding women, separated, orphaned and unaccompanied children, persons with mental or physical disabilities, persons with chronic diseases or serious medical conditions and old people without caregivers.

Protection

Main security provider in the village / neighbourhood: Police militia

Health

Most common concern: Malaria

Main provider: Government

Education

Type of facility: NA

Availability of learning supplies: NA

Availability of teachers: NA



Distance from main water source

>20 min walking

Water fit for human drinking

No

People feel safe collecting water

No



% collapsed or in danger of shelters*

>75%

Average occupants

5-6

Market access (NFIs)

Yes



Conditions of most latrines

**Unknown
Not reported**

Evidence of open defecation

Yes

Hygiene promotion campaign

No



Access to food

Yes offsite

Frequency of food assistance

**Unknown
Not reported**

Market access (food)

No



Separate male / female latrines

**Unknown
Not reported**

Toilets / bathrooms lock from inside

**Unknown
Not reported**

Lighting around all toilets / bathrooms

**Unknown
Not reported**



Access to health facility

Yes

Distance from health facility

Off-site (>3 km)

Exclusion from health services

None



Security provided at location

Yes

Common conflict-related incidents

Yes

Areas avoided by women / girls

No



Access to primary education

No

Distance to nearest education facility

**Unknown
Not reported**

% children attending primary education

**Unknown
Not reported**

*The share of collapsed and in danger of collapse shelters in the figure above refers to IDP/returnee shelters only.

WASH

Connections to functioning pipelines: No

Main water purification method: None

Main water source for cooking / washing: Lake/river

Main water source for drinking: Lake/river

No. functioning boreholes: 0

Non-functioning: 0

Complaints about drinking water quality: Yes

Main problem with water: Too far

Type of toilet: Open defecation

No. garbage disposal points: 0

Main garbage disposal method: Burning

Is solid waste a problem? Yes

Shelter / NFIs

Main shelter type: Tukul

Shelter materials available in nature: Poles, Rope, Grass

Shelter mat. available from local market: Poles, Rope, Grass

Three most needed NFIs:

Emergency shelter kits, Bedding sets, Mosquito nets

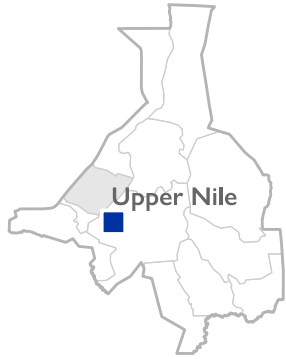
Food

Groups struggling most with food access: IDPs, Returnees, Host community

Main source of food: Cultivation/Sale of livestock

Reason for lack of market access: Distance

Aywanyin



Location SSID: ssid_SS0702_0003

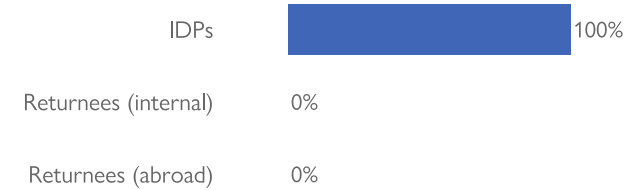
Postcode: SS070202

Accessibility: Accessible by other means of transport

Community Leader: Yes

Registration: No

Who is being registered: NA



No. IDPs: 213

Households: 50

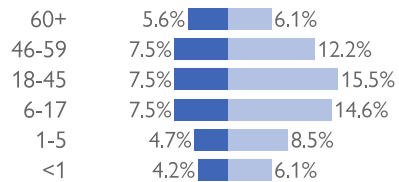
Reason for displacement: Conflict

Origin of largest IDP group:

Upper Nile, Malakal

Origin of 2nd largest IDP group:

NA, NA



Female
Male

No. returnees: 0

Households: 0

Reason for displacement: NA

Mobility (IDPs)

Date of arrival of first IDP group: 2016-05-18

Date of arrival of last IDP group: 2018-10-20

Have the IDPs been displaced previously? Yes

Three main reasons preventing the majority of IDPs from returning:

Lack of food, Lack of safety

Mobility (returnees)

Date of return of first returnee group: NA

Date of return of last returnee group: NA

Are there people displaced from this village / neighbourhood who have not returned yet? No

Special needs

No. pregnant women: 27

No. breastfeeding mothers: 40

Total number of individuals with special needs: 179

Special needs include pregnant and breastfeeding women, separated, orphaned and unaccompanied children, persons with mental or physical disabilities, persons with chronic diseases or serious medical conditions and old people without caregivers.

Protection

Main security provider in the village / neighbourhood: Local Authorities

Health

Most common concern: Malaria

Main provider: NGO/INGO

Education

Type of facility: Temporary Learning Spaces

Availability of learning supplies: Yes

Availability of teachers: Yes



Distance from main water source

>20 min walking

Water fit for human drinking

Yes

People feel safe collecting water

Yes



% collapsed or in danger of shelters*

**Unknown
Not reported**

Average occupants

**Unknown
Not reported**

Market access (NFIs)

Yes



Conditions of most latrines

Not so good

Evidence of open defecation

Yes

Hygiene promotion campaign

No



Access to food

Yes offsite

Frequency of food assistance

Once a month

Market access (food)

Yes



Separate male / female latrines

Yes

Toilets / bathrooms lock from inside

Yes

Lighting around all toilets / bathrooms

Yes



Access to health facility

Yes

Distance from health facility

On-site (>3 km)

Exclusion from health services

Host Community



Security provided at location

Yes

Common conflict-related incidents

Yes

Areas avoided by women / girls

Yes



Access to primary education

Yes

Distance to nearest education facility

1-2 km

% children attending primary education

25-50%

*The share of collapsed and in danger of collapse shelters in the figure above refers to IDP/returnee shelters only.

WASH

Connections to functioning pipelines: Yes

Main water purification method: Boiling

Main water source for cooking / washing: Hand Pumps

Main water source for drinking: Hand Pumps

No. functioning boreholes: 1

Non-functioning: 2

Complaints about drinking water quality: Yes

Main problem with water: Long queue

Type of toilet: Latrines

No. garbage disposal points: 10

Main garbage disposal method: Garbage pit

Is solid waste a problem? Yes

Shelter / NFIs

Main shelter type: Tukul

Shelter materials available in nature: Poles, Bamboo, Rope

Shelter mat. available from local market: Poles, Bamboo, Rope

Three most needed NFIs:

Emergency shelter kits, Kitchen sets, Mosquito nets

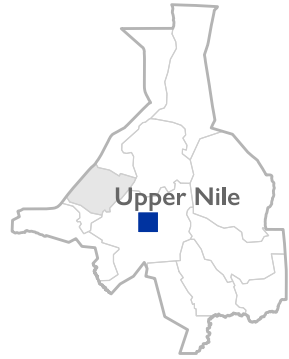
Food

Groups struggling most with food access: IDPs

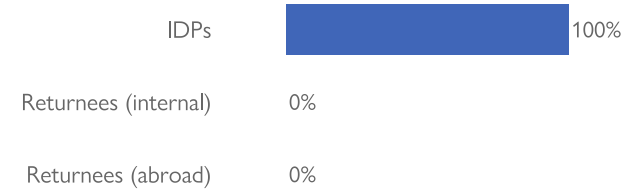
Main source of food: Food assistance

Reason for lack of market access: NA

Dam



Location SSID: ssid_SS0702_0004
 Postcode: SS070202
 Accessibility: Accessible by other means of transport
 Community Leader: Yes
 Registration: No
 Who is being registered: NA



No. IDPs: 281

Households: 36

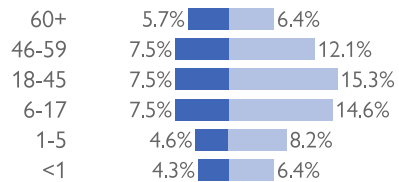
Reason for displacement: Conflict

Origin of largest IDP group:

Upper Nile, Panyikang

Origin of 2nd largest IDP group:

Upper Nile, Malakal



Female
Male

No. returnees: 0

Households: 0

Reason for displacement: NA

Mobility (IDPs)

Date of arrival of first IDP group: 2016-06-17

Date of arrival of last IDP group: 2018-12-20

Have the IDPs been displaced previously? Yes

Three main reasons preventing the majority of IDPs from returning:

Accessibility, Lack of safety

Mobility (returnees)

Date of return of first returnee group: NA

Date of return of last returnee group: NA

Are there people displaced from this village / neighbourhood who have not returned yet? No

Special needs

No. pregnant women: 77

No. breastfeeding mothers: 70

Total number of individuals with special needs: 194

Special needs include pregnant and breastfeeding women, separated, orphaned and unaccompanied children, persons with mental or physical disabilities, persons with chronic diseases or serious medical conditions and old people without caregivers.

Protection

Main security provider in the village / neighbourhood: Community Leaders

Health

Most common concern: Malaria

Main provider: NGO/INGO

Education

Type of facility: Temporary Learning Spaces

Availability of learning supplies: Yes

Availability of teachers: Yes



Distance from main water source

>20 min walking

Water fit for human drinking

Yes

People feel safe collecting water

Yes



Conditions of most latrines

Not so good

Evidence of open defecation

Yes

Hygiene promotion campaign

Yes



Separate male / female latrines

Yes

Toilets / bathrooms lock from inside

Yes

Lighting around all toilets / bathrooms

Yes



Security provided at location

Yes

Common conflict-related incidents

No

Areas avoided by women / girls

Yes



% collapsed or in danger of shelters*

50-75%

Average occupants

5-6

Market access (NFIs)

Yes



Access to food

Yes offsite

Frequency of food assistance

**Unknown
Not reported**

Market access (food)

Yes



Access to health facility

Yes

Distance from health facility

On-site (>3 km)

Exclusion from health services

Host Community



Access to primary education

Yes

Distance to nearest education facility

3-5 km

% children attending primary education

25-50%

*The share of collapsed and in danger of collapse shelters in the figure above refers to IDP/returnee shelters only.

WASH

Connections to functioning pipelines: Yes

Main water purification method: Boiling

Main water source for cooking / washing: Hand Pumps

Main water source for drinking: Hand Pumps

No. functioning boreholes: 4 Non-functioning: 7

Complaints about drinking water quality: Yes

Main problem with water: Long queue

Type of toilet: Latrines No. garbage disposal points: 0

Main garbage disposal method: Burning Is solid waste a problem? Yes

Shelter / NFIs

Main shelter type: Tukul

Shelter materials available in nature: Poles, Bamboo, Rope

Shelter mat. available from local market: Poles, Bamboo, Rope

Three most needed NFIs:

Emergency shelter kits, Kitchen sets, Mosquito nets

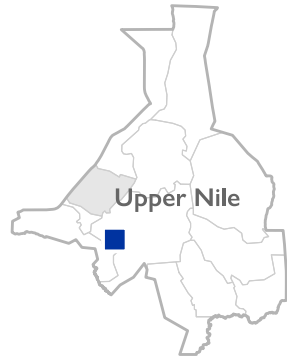
Food

Groups struggling most with food access: IDPs

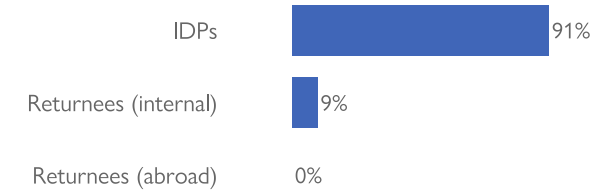
Main source of food: Bought with cash from market

Reason for lack of market access: NA

Debwar



Location SSID: ssid_SS0702_0005
 Postcode: SS070202
 Accessibility: Accessible by other means of transport
 Community Leader: Yes
 Registration: No
 Who is being registered: NA



No. IDPs: 141

Households: 25

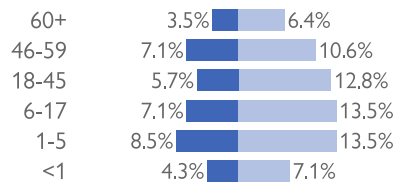
Reason for displacement: Conflict

Origin of largest IDP group:

Upper Nile, Panyikang

Origin of 2nd largest IDP group:

Upper Nile, Malakal

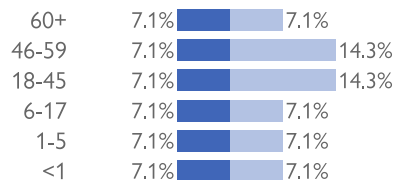


Female
Male

No. returnees: 14

Households: 4

Reason for displacement: Conflict



Female
Male

Mobility (IDPs)

Date of arrival of first IDP group: 2017-04-11

Date of arrival of last IDP group: 2018-10-07

Have the IDPs been displaced previously? Yes

Three main reasons preventing the majority of IDPs from returning:

Lack of food, Lack of safety

Mobility (returnees)

Date of return of first returnee group: 2017-07-04

Date of return of last returnee group: 2018-09-07

Are there people displaced from this village / neighbourhood who have not returned yet? Yes

Special needs

No. pregnant women: 17

No. breastfeeding mothers: 30

Total number of individuals with special needs: 99

Special needs include pregnant and breastfeeding women, separated, orphaned and unaccompanied children, persons with mental or physical disabilities, persons with chronic diseases or serious medical conditions and old people without caregivers.

Protection

Main security provider in the village / neighbourhood: Military

Health

Most common concern: Malaria

Main provider: NGO/INGO

Education

Type of facility: Temporary Learning Spaces

Availability of learning supplies: Yes

Availability of teachers: Yes



Distance from main water source

>20 min walking

Water fit for human drinking

Yes

People feel safe collecting water

Yes



Conditions of most latrines

Not so good

Evidence of open defecation

Yes

Hygiene promotion campaign

Yes



Separate male / female latrines

Yes

Toilets / bathrooms lock from inside

Yes

Lighting around all toilets / bathrooms

Yes



Security provided at location

Yes

Common conflict-related incidents

No

Areas avoided by women / girls

Yes



% collapsed or in danger of shelters*

>75%

Average occupants

5-6

Market access (NFIs)

Yes



Access to food

Yes offsite

Frequency of food assistance

Once a month

Market access (food)

Yes



Access to health facility

Yes

Distance from health facility

On-site (>3 km)

Exclusion from health services

Host Community



Access to primary education

Yes

Distance to nearest education facility

1-2 km

% children attending primary education

25-50%

*The share of collapsed and in danger of collapse shelters in the figure above refers to IDP/returnee shelters only.

WASH

Connections to functioning pipelines:	Yes	
Main water purification method:	Boiling	
Main water source for cooking / washing:	Hand Pumps	
Main water source for drinking:	Hand Pumps	
No. functioning boreholes:	10	Non-functioning: 1
Complaints about drinking water quality:	Yes	
Main problem with water:	Long queue	
Type of toilet:	Latrines	No. garbage disposal points: NA
Main garbage disposal method:	Garbage pit	Is solid waste a problem? Yes

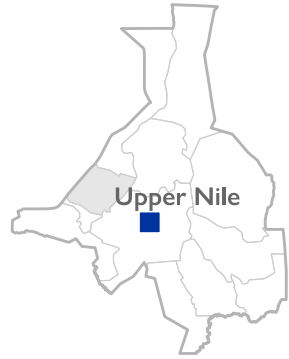
Shelter / NFIs

Main shelter type:	Tukul
Shelter materials available in nature:	Poles, Bamboo, Rope
Shelter mat. available from local market:	Poles, Bamboo, Rope
Three most needed NFIs:	Emergency shelter kits, Mosquito nets

Food

Groups struggling most with food access:	IDPs, Returnees
Main source of food:	Food assistance
Reason for lack of market access:	NA

Fajorch



Location SSID: ssid_SS0702_0009

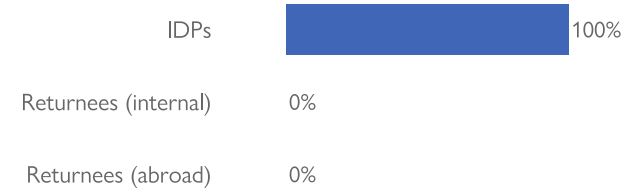
Postcode: SS070202

Accessibility: Accessible by other means of transport

Community Leader: Yes

Registration: No

Who is being registered: NA



No. IDPs: 192

Households: 26

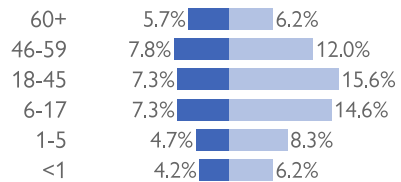
Reason for displacement: Conflict

Origin of largest IDP group:

Upper Nile, Malakal

Origin of 2nd largest IDP group:

NA, NA



Female
Male

No. returnees: 0

Households: 0

Reason for displacement: NA

Mobility (IDPs)

Date of arrival of first IDP group: 2017-03-02

Date of arrival of last IDP group: 2018-07-11

Have the IDPs been displaced previously? Yes

Three main reasons preventing the majority of IDPs from returning:

House damaged/destroyed, Lack of safety

Mobility (returnees)

Date of return of first returnee group: NA

Date of return of last returnee group: NA

Are there people displaced from this village / neighbourhood who have not returned yet? No

Special needs

No. pregnant women: 10

No. breastfeeding mothers: 20

Total number of individuals with special needs: 57

Special needs include pregnant and breastfeeding women, separated, orphaned and unaccompanied children, persons with mental or physical disabilities, persons with chronic diseases or serious medical conditions and old people without caregivers.

Protection

Main security provider in the village / neighbourhood: Local Authorities

Health

Most common concern: Malaria

Main provider: NGO/INGO

Education

Type of facility: Temporary Learning Spaces

Availability of learning supplies: Yes

Availability of teachers: Yes



Distance from main water source

>20 min walking

Water fit for human drinking

Yes

People feel safe collecting water

Yes



Conditions of most latrines

Not so good

Evidence of open defecation

Yes

Hygiene promotion campaign

Yes



Separate male / female latrines

Yes

Toilets / bathrooms lock from inside

Yes

Lighting around all toilets / bathrooms

Yes



Security provided at location

Yes

Common conflict-related incidents

No

Areas avoided by women / girls

Yes



% collapsed or in danger of shelters*

50-75%

Average occupants

5-6

Market access (NFIs)

Yes



Access to food

Yes offsite

Frequency of food assistance

Once a month

Market access (food)

Yes



Access to health facility

Yes

Distance from health facility

On-site (>3 km)

Exclusion from health services

Host Community



Access to primary education

Yes

Distance to nearest education facility

1-2 km

% children attending primary education

25-50%

*The share of collapsed and in danger of collapse shelters in the figure above refers to IDP/returnee shelters only.

WASH

Connections to functioning pipelines: Yes

Main water purification method: Boiling

Main water source for cooking / washing: Hand Pumps

Main water source for drinking: Hand Pumps

No. functioning boreholes: 10 Non-functioning: 4

Complaints about drinking water quality: Yes

Main problem with water: Long queue

Type of toilet: Latrines No. garbage disposal points: NA

Main garbage disposal method: Burning Is solid waste a problem? Yes

Shelter / NFIs

Main shelter type: Tukul

Shelter materials available in nature: Poles, Bamboo, Rope, Grass

Shelter mat. available from local market: Poles, Bamboo, Rope, Grass

Three most needed NFIs:

Emergency shelter kits, Kitchen sets, Mosquito nets

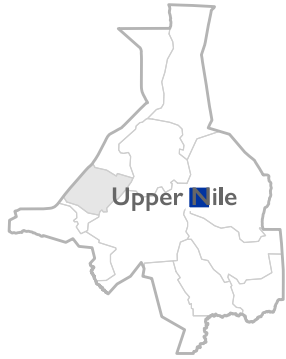
Food

Groups struggling most with food access: IDPs

Main source of food: Food assistance

Reason for lack of market access: NA

Kodok



Location SSID: ssid_SS0702_0015

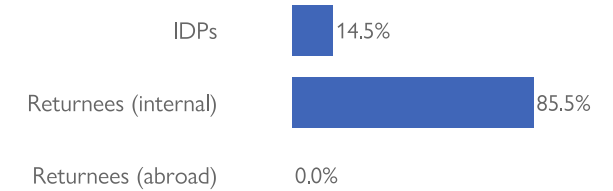
Postcode: SS070202

Accessibility: Accessible by foot

Community Leader: Yes

Registration: Yes, paper-based

Who is being registered: IDPs, returnees and host community



No. IDPs: 576

Households: 117

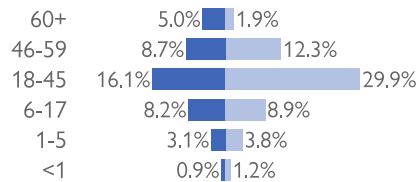
Reason for displacement: Conflict

Origin of largest IDP group:

Upper Nile, Malakal

Origin of 2nd largest IDP group:

Upper Nile, Malakal



Female
Male

Mobility (IDPs)

Date of arrival of first IDP group: 2017-02-23

Date of arrival of last IDP group: NA

Have the IDPs been displaced previously? Yes

Three main reasons preventing the majority of IDPs from returning:

Lack of food, House damaged/destroyed, Lack of safety

Mobility (returnees)

Date of return of first returnee group: 2018-02-15

Date of return of last returnee group: 2018-04-11

Are there people displaced from this village / neighbourhood who have not returned yet? Yes

Special needs

No. pregnant women: 178

No. breastfeeding mothers: 210

Total number of individuals with special needs: 667

Special needs include pregnant and breastfeeding women, separated, orphaned and unaccompanied children, persons with mental or physical disabilities, persons with chronic diseases or serious medical conditions and old people without caregivers.

Protection

Main security provider in the village / neighbourhood: Police militia

Health

Most common concern: Malaria

Main provider: NGO/INGO

Education

Type of facility: Temporary Learning Spaces

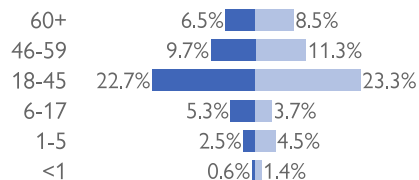
Availability of learning supplies: Yes

Availability of teachers: Yes

No. returnees: 3400

Households: 666

Reason for displacement: Conflict



Female
Male



Distance from main water source

<20 min walking

Water fit for human drinking

Yes

People feel safe collecting water

No



% collapsed or in danger of shelters*

0-10%

Average occupants

1-4

Market access (NFIs)

Yes



Conditions of most latrines

**Unknown
Not reported**

Evidence of open defecation

Yes

Hygiene promotion campaign

Yes



Access to food

Yes onsite

Frequency of food assistance

Irregular

Market access (food)

Yes



Separate male / female latrines

**Unknown
Not reported**

Toilets / bathrooms lock from inside

**Unknown
Not reported**

Lighting around all toilets / bathrooms

**Unknown
Not reported**



Access to health facility

Yes

Distance from health facility

Off-site (<3 km)

Exclusion from health services

None



Security provided at location

Yes

Common conflict-related incidents

Yes

Areas avoided by women / girls

Yes



Access to primary education

Yes

Distance to nearest education facility

<1 km

% children attending primary education

51-75%

*The share of collapsed and in danger of collapse shelters in the figure above refers to IDP/returnee shelters only.

WASH

Connections to functioning pipelines: Yes

Main water purification method: Boiling

Main water source for cooking / washing: Hand Pumps

Main water source for drinking: Tap water

No. functioning boreholes: 3

Non-functioning: 1

Complaints about drinking water quality: Yes

Main problem with water: No complaints

Type of toilet: Open defecation

No. garbage disposal points: NA

Main garbage disposal method: Garbage pit

Is solid waste a problem? Yes

Shelter / NFIs

Main shelter type: Temporary shelter (Rakooba)

Shelter materials available in nature: Poles, Grass

Shelter mat. available from local market: Poles, Grass

Three most needed NFIs:

Emergency shelter kits, Hygiene kits, Mosquito nets

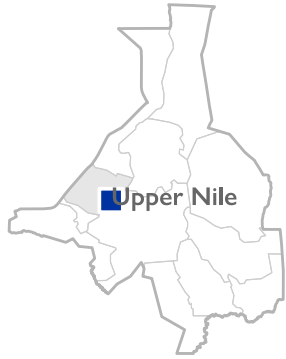
Food

Groups struggling most with food access: IDPs, Returnees, Host community

Main source of food: Food assistance

Reason for lack of market access: NA

Ngonynam



Location SSID: ssid_SS0702_0018

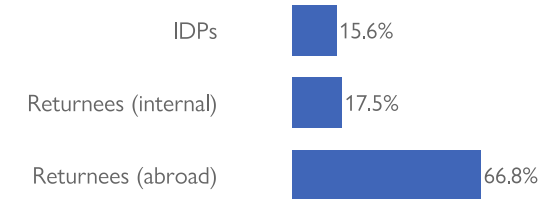
Postcode: SS070202

Accessibility: Accessible by other means of transport

Community Leader: Yes

Registration: Yes, paper-based

Who is being registered: IDPs, returnees and host community



No. IDPs: 201

Households: 57

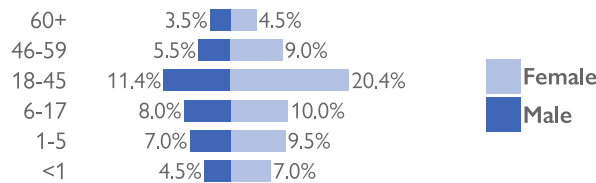
Reason for displacement: Conflict

Origin of largest IDP group:

Upper Nile, Malakal

Origin of 2nd largest IDP group:

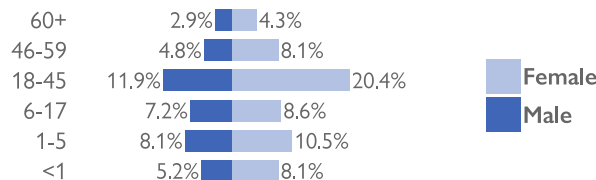
Upper Nile, Malakal



No. returnees: 1087

Households: 262

Reason for displacement: Conflict



Mobility (IDPs)

Date of arrival of first IDP group: 2014-02-26

Date of arrival of last IDP group: 2017-03-09

Have the IDPs been displaced previously? Yes

Three main reasons preventing the majority of IDPs from returning:

Lack of food

Mobility (returnees)

Date of return of first returnee group: 2018-07-14

Date of return of last returnee group: 2019-02-17

Are there people displaced from this village / neighbourhood who have not returned yet? Yes

Special needs

No. pregnant women: 3

No. breastfeeding mothers: 7

Total number of individuals with special needs: 30

Special needs include pregnant and breastfeeding women, separated, orphaned and unaccompanied children, persons with mental or physical disabilities, persons with chronic diseases or serious medical conditions and old people without caregivers.

Protection

Main security provider in the village / neighbourhood: Political Leaders

Health

Most common concern: Malaria

Main provider: NA

Education

Type of facility: NA

Availability of learning supplies: NA

Availability of teachers: NA



Distance from main water source

>20 min walking

Water fit for human drinking

No

People feel safe collecting water

No



% collapsed or in danger of shelters*

>75%

Average occupants

1-4

Market access (NFIs)

Yes



Conditions of most latrines

**Unknown
Not reported**

Evidence of open defecation

Yes

Hygiene promotion campaign

No



Access to food

Yes offsite

Frequency of food assistance

Irregular

Market access (food)

Yes



Separate male / female latrines

**Unknown
Not reported**

Toilets / bathrooms lock from inside

**Unknown
Not reported**

Lighting around all toilets / bathrooms

**Unknown
Not reported**



Access to health facility

No

Distance from health facility

**Unknown
Not reported**

Exclusion from health services

**Unknown
Not reported**



Security provided at location

Yes

Common conflict-related incidents

No

Areas avoided by women / girls

No



Access to primary education

No

Distance to nearest education facility

**Unknown
Not reported**

% children attending primary education

**Unknown
Not reported**

*The share of collapsed and in danger of collapse shelters in the figure above refers to IDP/returnee shelters only.

WASH

Connections to functioning pipelines: No

Main water purification method: None

Main water source for cooking / washing: Lake/river

Main water source for drinking: Lake/river

No. functioning boreholes: 0

Non-functioning: 0

Complaints about drinking water quality: Yes

Main problem with water: Odor/smell

Type of toilet: Open defecation

No. garbage disposal points: 0

Main garbage disposal method: Burning

Is solid waste a problem? No

Shelter / NFIs

Main shelter type: Tukul

Shelter materials available in nature: Poles, Rope, Grass

Shelter mat. available from local market: Poles, Rope, Grass

Three most needed NFIs:

Emergency shelter kits, Kitchen sets, Mosquito nets

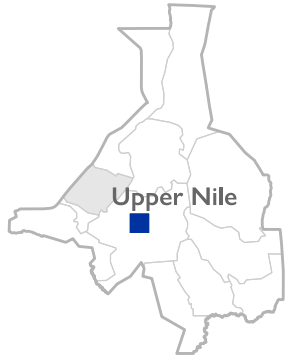
Food

Groups struggling most with food access: IDPs, Returnees, Host community

Main source of food: Food assistance

Reason for lack of market access: NA

Nyicher



Location SSID: ssid_SS0702_0019

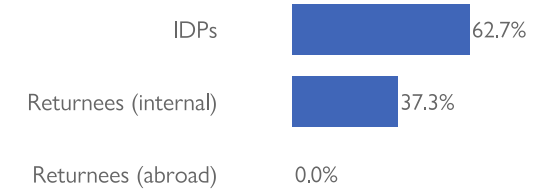
Postcode: SS070202

Accessibility: Accessible by other means of transport

Community Leader: Yes

Registration: No

Who is being registered: NA



No. IDPs: 205

Households: 89

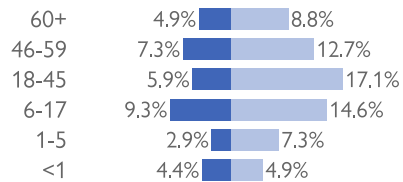
Reason for displacement: Conflict

Origin of largest IDP group:

Upper Nile, Malakal

Origin of 2nd largest IDP group:

Upper Nile, Baliet



Female
Male

Mobility (IDPs)

Date of arrival of first IDP group: 2017-07-22

Date of arrival of last IDP group: 2018-04-02

Have the IDPs been displaced previously? Yes

Three main reasons preventing the majority of IDPs from returning:

Accessibility, Lack of food, Lack of safety

Mobility (returnees)

Date of return of first returnee group: 2017-07-17

Date of return of last returnee group: 2018-04-02

Are there people displaced from this village / neighbourhood who have not returned yet? Yes

Special needs

No. pregnant women: 1

No. breastfeeding mothers: 25

Total number of individuals with special needs: 63

Special needs include pregnant and breastfeeding women, separated, orphaned and unaccompanied children, persons with mental or physical disabilities, persons with chronic diseases or serious medical conditions and old people without caregivers.

Protection

Main security provider in the village / neighbourhood: Local Authorities

Health

Most common concern: Malaria

Main provider: NGO/INGO

Education

Type of facility: Temporary Learning Spaces

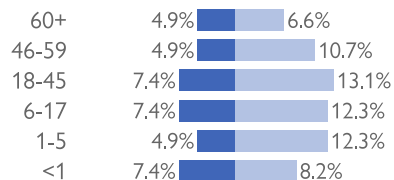
Availability of learning supplies: Yes

Availability of teachers: Yes

No. returnees: 122

Households: 15

Reason for displacement: Conflict



Female
Male



Distance from main water source

>20 min walking

Water fit for human drinking

Yes

People feel safe collecting water

Yes



% collapsed or in danger of shelters*

**Unknown
Not reported**

Average occupants

**Unknown
Not reported**

Market access (NFIs)

Yes



Conditions of most latrines

Not so good

Evidence of open defecation

Yes

Hygiene promotion campaign

Yes



Access to food

Yes offsite

Frequency of food assistance

Once a month

Market access (food)

Yes



Separate male / female latrines

Yes

Toilets / bathrooms lock from inside

Yes

Lighting around all toilets / bathrooms

Yes



Access to health facility

Yes

Distance from health facility

On-site (>3 km)

Exclusion from health services

Host Community



Security provided at location

Yes

Common conflict-related incidents

Yes

Areas avoided by women / girls

Yes



Access to primary education

Yes

Distance to nearest education facility

1-2 km

% children attending primary education

25-50%

*The share of collapsed and in danger of collapse shelters in the figure above refers to IDP/returnee shelters only.

WASH

Connections to functioning pipelines: Yes

Main water purification method: Boiling

Main water source for cooking / washing: Hand Pumps

Main water source for drinking: Hand Pumps

No. functioning boreholes: 5

Non-functioning: 7

Complaints about drinking water quality: Yes

Main problem with water: Long queue

Type of toilet: Latrines

No. garbage disposal points: 0

Main garbage disposal method: Burning

Is solid waste a problem? Yes

Shelter / NFIs

Main shelter type: Tukul

Shelter materials available in nature: Poles, Bamboo, Rope, Grass

Shelter mat. available from local market: Poles, Bamboo, Rope, Grass

Three most needed NFIs:

Emergency shelter kits, Kitchen sets, Mosquito nets

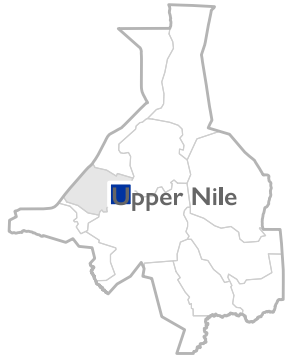
Food

Groups struggling most with food access: IDPs, Returnees

Main source of food: Food assistance

Reason for lack of market access: NA

Nyikang



Location SSID: ssid_SS0702_0037

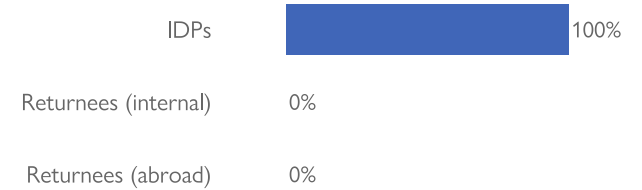
Postcode: SS070202

Accessibility: Accessible by other means of transport

Community Leader: Yes

Registration: Yes, paper-based

Who is being registered: IDPs, returnees and host community



No. IDPs: 54

Households: 11

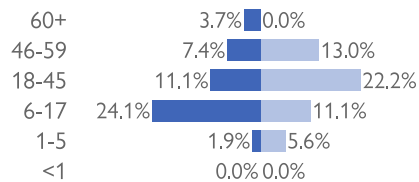
Reason for displacement: Conflict

Origin of largest IDP group:

Upper Nile, Fashoda

Origin of 2nd largest IDP group:

Upper Nile, Fashoda



Female
Male

No. returnees: 0

Households: 0

Reason for displacement: NA

Mobility (IDPs)

Date of arrival of first IDP group: 2014-02-10

Date of arrival of last IDP group: 2017-04-09

Have the IDPs been displaced previously? Yes

Three main reasons preventing the majority of IDPs from returning:

Accessibility, Lack of food, House damaged/destroyed

Mobility (returnees)

Date of return of first returnee group: NA

Date of return of last returnee group: NA

Are there people displaced from this village / neighbourhood who have not returned yet? No

Special needs

No. pregnant women: 4

No. breastfeeding mothers: 1

Total number of individuals with special needs: 27

Special needs include pregnant and breastfeeding women, separated, orphaned and unaccompanied children, persons with mental or physical disabilities, persons with chronic diseases or serious medical conditions and old people without caregivers.

Protection

Main security provider in the village / neighbourhood: Political Leaders

Health

Most common concern: Malaria

Main provider: NGO/INGO

Education

Type of facility: Formal Primary Education

Availability of learning supplies: Yes

Availability of teachers: Yes



Distance from main water source

>20 min walking

Water fit for human drinking

No

People feel safe collecting water

Yes



% collapsed or in danger of shelters*

**Unknown
Not reported**

Average occupants

**Unknown
Not reported**

Market access (NFIs)

Yes



Conditions of most latrines

**Unknown
Not reported**

Evidence of open defecation

Yes

Hygiene promotion campaign

No



Access to food

Yes offsite

Frequency of food assistance

**Unknown
Not reported**

Market access (food)

Yes



Separate male / female latrines

**Unknown
Not reported**

Toilets / bathrooms lock from inside

**Unknown
Not reported**

Lighting around all toilets / bathrooms

**Unknown
Not reported**



Access to health facility

Yes

Distance from health facility

Off-site (>3 km)

Exclusion from health services

None



Security provided at location

Yes

Common conflict-related incidents

No

Areas avoided by women / girls

No



Access to primary education

Yes

Distance to nearest education facility

6-10 km

% children attending primary education

>75%

*The share of collapsed and in danger of collapse shelters in the figure above refers to IDP/returnee shelters only.

WASH

Connections to functioning pipelines: No

Main water purification method: None

Main water source for cooking / washing: Lake/river

Main water source for drinking: Lake/river

No. functioning boreholes: 0

Non-functioning: 0

Complaints about drinking water quality: Yes

Main problem with water: Odor/smell

Type of toilet: Open defecation

No. garbage disposal points: NA

Main garbage disposal method: Burning

Is solid waste a problem? No

Shelter / NFIs

Main shelter type: Tukul

Shelter materials available in nature: Poles, Rope, Grass

Shelter mat. available from local market: Poles, Rope, Grass

Three most needed NFIs:

Emergency shelter kits, Kitchen sets, Mosquito nets

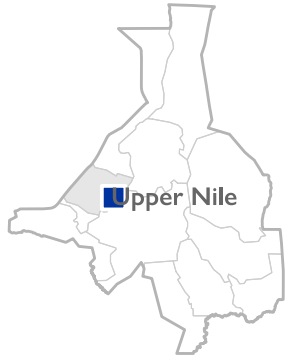
Food

Groups struggling most with food access: IDPs, Host community

Main source of food: Cultivation/Sale of livestock

Reason for lack of market access: NA

Obiwur



Location SSID: ssid_SS0702_0021

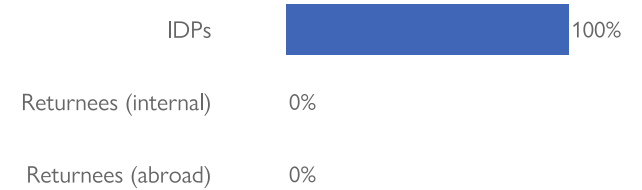
Postcode: SS070202

Accessibility: Accessible by other means of transport

Community Leader: Yes

Registration: Yes, paper-based

Who is being registered: IDPs, returnees and host community



No. IDPs: 228

Households: 31

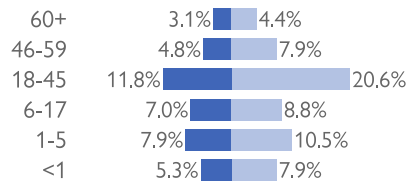
Reason for displacement: Conflict

Origin of largest IDP group:

Upper Nile, Malakal

Origin of 2nd largest IDP group:

NA, NA



Female
Male

No. returnees: 0

Households: 0

Reason for displacement: NA

Mobility (IDPs)

Date of arrival of first IDP group: NA

Date of arrival of last IDP group: 2017-05-20

Have the IDPs been displaced previously? Yes

Three main reasons preventing the majority of IDPs from returning:

Lack of food, House damaged/destroyed, Lack of safety

Mobility (returnees)

Date of return of first returnee group: 2018-04-11

Date of return of last returnee group: 2019-01-27

Are there people displaced from this village / neighbourhood who have not returned yet? Yes

Special needs

No. pregnant women: 0

No. breastfeeding mothers: 4

Total number of individuals with special needs: 21

Special needs include pregnant and breastfeeding women, separated, orphaned and unaccompanied children, persons with mental or physical disabilities, persons with chronic diseases or serious medical conditions and old people without caregivers.

Protection

Main security provider in the village / neighbourhood: Local Authorities

Health

Most common concern: Malaria

Main provider: NA

Education

Type of facility: Temporary Learning Spaces

Availability of learning supplies: Yes

Availability of teachers: No



Distance from main water source

>20 min walking

Water fit for human drinking

No

People feel safe collecting water

No



% collapsed or in danger of shelters*

>75%

Average occupants

5-6

Market access (NFIs)

Yes



Conditions of most latrines

**Unknown
Not reported**

Evidence of open defecation

Yes

Hygiene promotion campaign

Yes



Access to food

Yes offsite

Frequency of food assistance

**Unknown
Not reported**

Market access (food)

Yes



Separate male / female latrines

**Unknown
Not reported**

Toilets / bathrooms lock from inside

**Unknown
Not reported**

Lighting around all toilets / bathrooms

**Unknown
Not reported**



Access to health facility

No

Distance from health facility

**Unknown
Not reported**

Exclusion from health services

**Unknown
Not reported**



Security provided at location

Yes

Common conflict-related incidents

No

Areas avoided by women / girls

No



Access to primary education

Yes

Distance to nearest education facility

6-10 km

% children attending primary education

>75%

*The share of collapsed and in danger of collapse shelters in the figure above refers to IDP/returnee shelters only.

WASH

Connections to functioning pipelines: Unknown

Main water purification method: None

Main water source for cooking / washing: Lake/river

Main water source for drinking: Lake/river

No. functioning boreholes: 0

Non-functioning: 0

Complaints about drinking water quality: Yes

Main problem with water: Too far

Type of toilet: Open defecation

No. garbage disposal points: 0

Main garbage disposal method: Burning

Is solid waste a problem? Yes

Shelter / NFIs

Main shelter type: Tukul

Shelter materials available in nature: Poles, Bamboo, Rope, Grass

Shelter mat. available from local market: Poles, Bamboo, Rope, Grass

Three most needed NFIs:

Emergency shelter kits, Kitchen sets, Mosquito nets

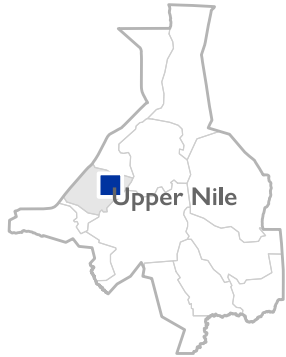
Food

Groups struggling most with food access: IDPs, Returnees, Host community

Main source of food: Cultivation/Sale of livestock

Reason for lack of market access: NA

Odaar



Location SSID: ssid_SS0702_0022

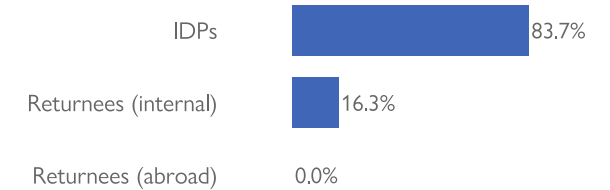
Postcode: SS070202

Accessibility: Accessible by other means of transport

Community Leader: Yes

Registration: Yes, paper-based

Who is being registered: IDPs, returnees and host community



No. IDPs: 380

Households: 60

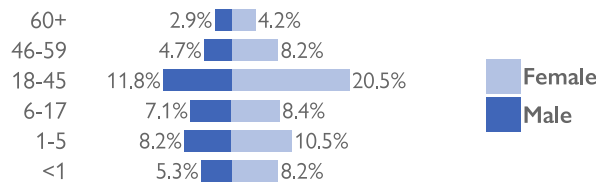
Reason for displacement: Conflict

Origin of largest IDP group:

Upper Nile, Panyikang

Origin of 2nd largest IDP group:

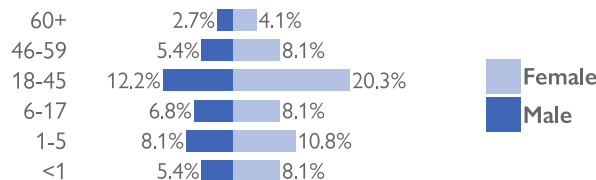
Upper Nile, Panyikang



No. returnees: 74

Households: 23

Reason for displacement: Conflict



Mobility (IDPs)

Date of arrival of first IDP group: NA

Date of arrival of last IDP group: NA

Have the IDPs been displaced previously? No

Three main reasons preventing the majority of IDPs from returning:

Accessibility, Lack of food, No livelihood

Mobility (returnees)

Date of return of first returnee group: 2018-09-14

Date of return of last returnee group: 2019-01-28

Are there people displaced from this village / neighbourhood who have not returned yet? Yes

Special needs

No. pregnant women: 5

No. breastfeeding mothers: 4

Total number of individuals with special needs: 38

Special needs include pregnant and breastfeeding women, separated, orphaned and unaccompanied children, persons with mental or physical disabilities, persons with chronic diseases or serious medical conditions and old people without caregivers.

Protection

Main security provider in the village / neighbourhood: Political Leaders

Health

Most common concern: Malaria

Main provider: Government

Education

Type of facility: NA

Availability of learning supplies: NA

Availability of teachers: NA



Distance from main water source

>20 min walking

Water fit for human drinking

No

People feel safe collecting water

No



% collapsed or in danger of shelters*

>75%

Average occupants

5-6

Market access (NFIs)

Yes



Conditions of most latrines

**Unknown
Not reported**

Evidence of open defecation

Yes

Hygiene promotion campaign

No



Access to food

Yes offsite

Frequency of food assistance

**Unknown
Not reported**

Market access (food)

Yes



Separate male / female latrines

**Unknown
Not reported**

Toilets / bathrooms lock from inside

**Unknown
Not reported**

Lighting around all toilets / bathrooms

**Unknown
Not reported**



Access to health facility

Yes

Distance from health facility

Off-site (<3 km)

Exclusion from health services

None



Security provided at location

Yes

Common conflict-related incidents

No

Areas avoided by women / girls

No



Access to primary education

No

Distance to nearest education facility

**Unknown
Not reported**

% children attending primary education

**Unknown
Not reported**

*The share of collapsed and in danger of collapse shelters in the figure above refers to IDP/returnee shelters only.

WASH

Connections to functioning pipelines: No

Main water purification method: None

Main water source for cooking / washing: Lake/river

Main water source for drinking: Lake/river

No. functioning boreholes: 0

Non-functioning: 0

Complaints about drinking water quality: Yes

Main problem with water: Too far

Type of toilet: Open defecation

No. garbage disposal points: 0

Main garbage disposal method: Burning

Is solid waste a problem? No

Shelter / NFIs

Main shelter type: Tukul

Shelter materials available in nature: Poles, Rope, Grass

Shelter mat. available from local market: Poles, Rope, Grass

Three most needed NFIs:

Emergency shelter kits, Kitchen sets, Mosquito nets

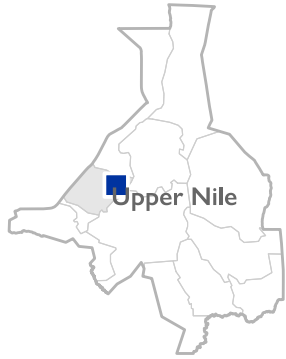
Food

Groups struggling most with food access: IDPs, Returnees, Host community

Main source of food: Cultivation/Sale of livestock

Reason for lack of market access: NA

Odar



Location SSID: ssid_SS0702_0038

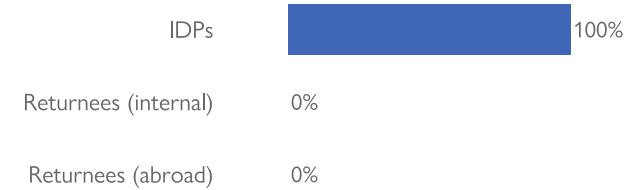
Postcode: SS070202

Accessibility: Accessible by other means of transport

Community Leader: Yes

Registration: Yes, paper-based

Who is being registered: IDPs, returnees and host community



No. IDPs: 24

Households: 4

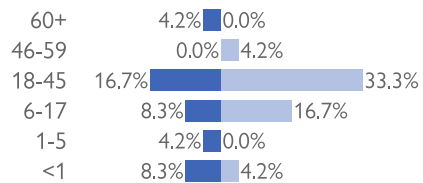
Reason for displacement: Conflict

Origin of largest IDP group:

Upper Nile, Malakal

Origin of 2nd largest IDP group:

NA, NA



No. returnees: 0

Households: 0

Reason for displacement: NA

Mobility (IDPs)

Date of arrival of first IDP group: 2014-02-19

Date of arrival of last IDP group: 2017-04-18

Have the IDPs been displaced previously? Yes

Three main reasons preventing the majority of IDPs from returning:

Lack of food, Lack of safety, No livelihood

Mobility (returnees)

Date of return of first returnee group: 2018-02-19

Date of return of last returnee group: 2019-03-10

Are there people displaced from this village / neighbourhood who have not returned yet? Yes

Special needs

No. pregnant women: 1

No. breastfeeding mothers: 15

Total number of individuals with special needs: 42

Special needs include pregnant and breastfeeding women, separated, orphaned and unaccompanied children, persons with mental or physical disabilities, persons with chronic diseases or serious medical conditions and old people without caregivers.

Protection

Main security provider in the village / neighbourhood: NA

Health

Most common concern: Malaria

Main provider: NA

Education

Type of facility: NA

Availability of learning supplies: NA

Availability of teachers: NA



Distance from main water source

>20 min walking

Water fit for human drinking

Yes

People feel safe collecting water

No



% collapsed or in danger of shelters*

>75%

Average occupants

5-6

Market access (NFIs)

Yes



Conditions of most latrines

**Unknown
Not reported**

Evidence of open defecation

Yes

Hygiene promotion campaign

No



Access to food

Yes offsite

Frequency of food assistance

Irregular

Market access (food)

No



Separate male / female latrines

**Unknown
Not reported**

Toilets / bathrooms lock from inside

**Unknown
Not reported**

Lighting around all toilets / bathrooms

**Unknown
Not reported**



Access to health facility

No

Distance from health facility

**Unknown
Not reported**

Exclusion from health services

**Unknown
Not reported**



Security provided at location

No

Common conflict-related incidents

No

Areas avoided by women / girls

No



Access to primary education

No

Distance to nearest education facility

**Unknown
Not reported**

% children attending primary education

**Unknown
Not reported**

*The share of collapsed and in danger of collapse shelters in the figure above refers to IDP/returnee shelters only.

WASH

Connections to functioning pipelines:	No
Main water purification method:	None
Main water source for cooking / washing:	Unprotected well
Main water source for drinking:	Unprotected well
No. functioning boreholes:	4
Non-functioning:	2
Complaints about drinking water quality:	Yes
Main problem with water:	Odor/smell
Type of toilet:	Open defecation
No. garbage disposal points:	NA
Main garbage disposal method:	Burning
Is solid waste a problem?	No

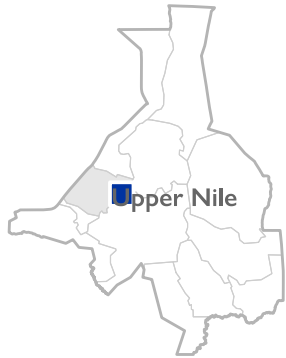
Shelter / NFIs

Main shelter type:	Tukul
Shelter materials available in nature:	Poles, Rope, Grass
Shelter mat. available from local market:	Poles, Rope, Grass
Three most needed NFIs:	Emergency shelter kits, Kitchen sets, Mosquito nets

Food

Groups struggling most with food access:	IDPs, Host community
Main source of food:	Food assistance
Reason for lack of market access:	Distance

Pareth-Kur



Location SSID: ssid_SS0702_0046

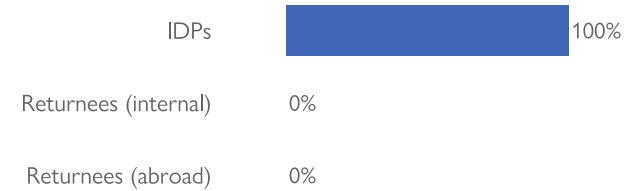
Postcode: SS070202

Accessibility: Accessible by other means of transport

Community Leader: Yes

Registration: Yes, paper-based

Who is being registered: IDPs, returnees and host community



No. IDPs: 41

Households: 8

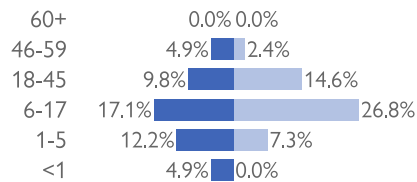
Reason for displacement: Conflict

Origin of largest IDP group:

Upper Nile, Manyo

Origin of 2nd largest IDP group:

Upper Nile, Malakal



Female
Male

No. returnees: 0

Households: 0

Reason for displacement: NA

Mobility (IDPs)

Date of arrival of first IDP group: 2014-02-11

Date of arrival of last IDP group: 2016-02-27

Have the IDPs been displaced previously? Yes

Three main reasons preventing the majority of IDPs from returning:

Lack of food, House damaged/destroyed, Lack of safety

Mobility (returnees)

Date of return of first returnee group: 2018-04-20

Date of return of last returnee group: 2019-02-28

Are there people displaced from this village / neighbourhood who have not returned yet? Yes

Special needs

No. pregnant women: 3

No. breastfeeding mothers: 0

Total number of individuals with special needs: 20

Special needs include pregnant and breastfeeding women, separated, orphaned and unaccompanied children, persons with mental or physical disabilities, persons with chronic diseases or serious medical conditions and old people without caregivers.

Protection

Main security provider in the village / neighbourhood: Political Leaders

Health

Most common concern: Malaria

Main provider: Government

Education

Type of facility: Formal Primary Education

Availability of learning supplies: Yes

Availability of teachers: Yes



Distance from main water source

<20 min walking

Water fit for human drinking

Yes

People feel safe collecting water

Yes



Conditions of most latrines

**Unknown
Not reported**

Evidence of open defecation

Yes

Hygiene promotion campaign

No



Separate male / female latrines

**Unknown
Not reported**

Toilets / bathrooms lock from inside

**Unknown
Not reported**

Lighting around all toilets / bathrooms

**Unknown
Not reported**



Security provided at location

Yes

Common conflict-related incidents

No

Areas avoided by women / girls

Yes



% collapsed or in danger of shelters*

>75%

Average occupants

5-6

Market access (NFIs)

Yes



Access to food

Yes offsite

Frequency of food assistance

**Unknown
Not reported**

Market access (food)

No



Access to health facility

Yes

Distance from health facility

Off-site (>3 km)

Exclusion from health services

None



Access to primary education

Yes

Distance to nearest education facility

1-2 km

% children attending primary education

>75%

*The share of collapsed and in danger of collapse shelters in the figure above refers to IDP/returnee shelters only.

WASH

Connections to functioning pipelines: No
Main water purification method: Filtering
Main water source for cooking / washing: Protected well
Main water source for drinking: Protected well
No. functioning boreholes: 0
Complaints about drinking water quality: No
Main problem with water: NA
Type of toilet: Open defecation
Main garbage disposal method: Burning

Non-functioning: 0
No. garbage disposal points: 0
Is solid waste a problem? Yes

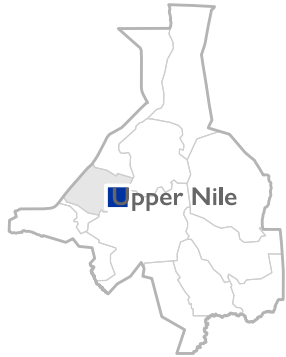
Shelter / NFIs

Main shelter type: Temporary shelter (Rakooba)
Shelter materials available in nature: Poles, Rope, Grass
Shelter mat. available from local market: Poles, Rope, Grass
Three most needed NFIs:
Emergency shelter kits, Kitchen sets, Mosquito nets

Food

Groups struggling most with food access: IDPs, Returnees, Host community
Main source of food: Cultivation/Sale of livestock
Reason for lack of market access: Distance

Hai Salam



Location SSID: ssid_SS0702_0014

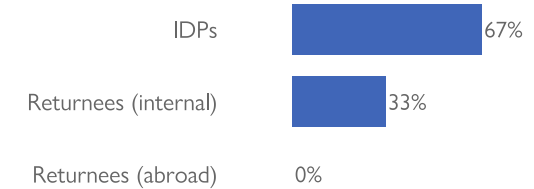
Postcode: SS070203

Accessibility: Accessible by foot

Community Leader: Yes

Registration: Yes, biometric

Who is being registered: IDPs, returnees and host community



No. IDPs: 964

Households: 143

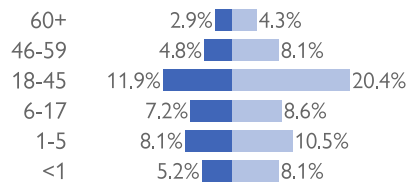
Reason for displacement: Conflict

Origin of largest IDP group:

Upper Nile, Malakal

Origin of 2nd largest IDP group:

NA, NA

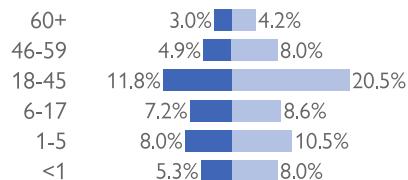


Female
Male

No. returnees: 474

Households: 73

Reason for displacement: Conflict



Female
Male

Mobility (IDPs)

Date of arrival of first IDP group: 2014-02-15

Date of arrival of last IDP group: 2017-04-23

Have the IDPs been displaced previously? Yes

Three main reasons preventing the majority of IDPs from returning:

House damaged/destroyed, Lack of safety, Basic infrastructures damaged/flooded

Mobility (returnees)

Date of return of first returnee group: 2018-02-19

Date of return of last returnee group: 2019-03-06

Are there people displaced from this village / neighbourhood who have not returned yet? Yes

Special needs

No. pregnant women: 21

No. breastfeeding mothers: 33

Total number of individuals with special needs: 83

Special needs include pregnant and breastfeeding women, separated, orphaned and unaccompanied children, persons with mental or physical disabilities, persons with chronic diseases or serious medical conditions and old people without caregivers.

Protection

Main security provider in the village / neighbourhood: Local Authorities

Health

Most common concern: UTI

Main provider: NGO/INGO

Education

Type of facility: Temporary Learning Spaces

Availability of learning supplies: Yes

Availability of teachers: Yes



Distance from main water source

<20 min walking

Water fit for human drinking

Yes

People feel safe collecting water

No



Conditions of most latrines

Not so good

Evidence of open defecation

Yes

Hygiene promotion campaign

No



Separate male / female latrines

No

Toilets / bathrooms lock from inside

No

Lighting around all toilets / bathrooms

No



Security provided at location

Yes

Common conflict-related incidents

Yes

Areas avoided by women / girls

No



% collapsed or in danger of shelters*

50-75%

Average occupants

5-6

Market access (NFIs)

No



Access to food

Yes offsite

Frequency of food assistance

Irregular

Market access (food)

No



Access to health facility

Yes

Distance from health facility

On-site (<3 km)

Exclusion from health services

None



Access to primary education

Yes

Distance to nearest education facility

3-5 km

% children attending primary education

51-75%

*The share of collapsed and in danger of collapse shelters in the figure above refers to IDP/returnee shelters only.

WASH

Connections to functioning pipelines: No

Main water purification method: Tablets

Main water source for cooking / washing: Tap water

Main water source for drinking: Tap water

No. functioning boreholes: 6

Non-functioning: 3

Complaints about drinking water quality: No

Main problem with water: NA

Type of toilet: Latrines

No. garbage disposal points: 0

Main garbage disposal method: Burning

Is solid waste a problem? Yes

Shelter / NFIs

Main shelter type: Tukul

Shelter materials available in nature: Poles, Rope, Grass

Shelter mat. available from local market: Poles, Rope, Grass

Three most needed NFIs:

Emergency shelter kits, Kitchen sets, Mosquito nets

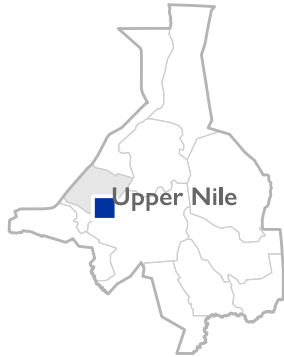
Food

Groups struggling most with food access: IDPs, Returnees, Host community

Main source of food: Food assistance

Reason for lack of market access: Distance

Lul



Location SSID: ssid_SS0702_0016

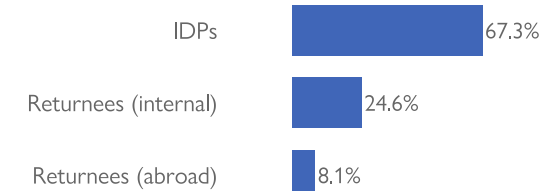
Postcode: SS070204

Accessibility: Accessible by foot

Community Leader: Yes

Registration: Yes, biometric

Who is being registered: IDPs, returnees and host community



No. IDPs: 1198

Households: 227

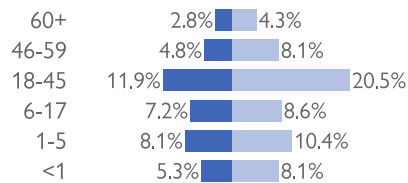
Reason for displacement: Conflict

Origin of largest IDP group:

Upper Nile, Malakal

Origin of 2nd largest IDP group:

NA, NA

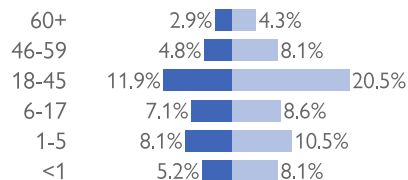


Female
Male

No. returnees: 581

Households: 125

Reason for displacement: Conflict



Female
Male

Mobility (IDPs)

Date of arrival of first IDP group: 2017-04-23

Date of arrival of last IDP group: 2017-07-25

Have the IDPs been displaced previously? Yes

Three main reasons preventing the majority of IDPs from returning:

Lack of food, House damaged/destroyed, No livelihood

Mobility (returnees)

Date of return of first returnee group: 2018-02-17

Date of return of last returnee group: 2019-03-05

Are there people displaced from this village / neighbourhood who have not returned yet? Yes

Special needs

No. pregnant women: 20

No. breastfeeding mothers: 39

Total number of individuals with special needs: 97

Special needs include pregnant and breastfeeding women, separated, orphaned and unaccompanied children, persons with mental or physical disabilities, persons with chronic diseases or serious medical conditions and old people without caregivers.

Protection

Main security provider in the village / neighbourhood: Self Organized

Health

Most common concern: Malaria

Main provider: NGO/INGO

Education

Type of facility: Formal Primary Education

Availability of learning supplies: Yes

Availability of teachers: Yes



Distance from main water source

>20 min walking

Water fit for human drinking

Yes

People feel safe collecting water

No



% collapsed or in danger of shelters*

25-50%

Average occupants

5-6

Market access (NFIs)

Yes



Conditions of most latrines

**Unknown
Not reported**

Evidence of open defecation

Yes

Hygiene promotion campaign

Yes



Access to food

Yes offsite

Frequency of food assistance

**Unknown
Not reported**

Market access (food)

Yes



Separate male / female latrines

**Unknown
Not reported**

Toilets / bathrooms lock from inside

**Unknown
Not reported**

Lighting around all toilets / bathrooms

**Unknown
Not reported**



Access to health facility

Yes

Distance from health facility

On-site (<3 km)

Exclusion from health services

None



Security provided at location

Yes

Common conflict-related incidents

Yes

Areas avoided by women / girls

Yes



Access to primary education

Yes

Distance to nearest education facility

3-5 km

% children attending primary education

51-75%

*The share of collapsed and in danger of collapse shelters in the figure above refers to IDP/returnee shelters only.

WASH

Connections to functioning pipelines: No

Main water purification method: Filtering

Main water source for cooking / washing: Lake/river

Main water source for drinking: Lake/river

No. functioning boreholes: 0

Non-functioning: 0

Complaints about drinking water quality: Yes

Main problem with water: Too far

Type of toilet: Open defecation

No. garbage disposal points: 0

Main garbage disposal method: No waste disposal

Is solid waste a problem? No

Shelter / NFIs

Main shelter type: Tukul

Shelter materials available in nature: Poles, Rope, Grass

Shelter mat. available from local market: Poles, Rope, Grass

Three most needed NFIs:

Bedding sets, Hygiene kits, Mosquito nets

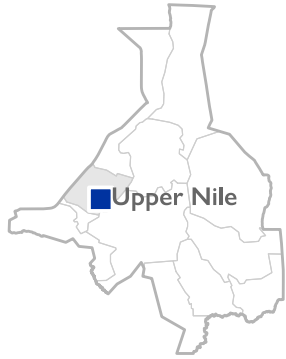
Food

Groups struggling most with food access: IDPs, Returnees, Host community

Main source of food: Bought with cash from market

Reason for lack of market access: NA

Orieny



Location SSID: ssid_SS0702_0039

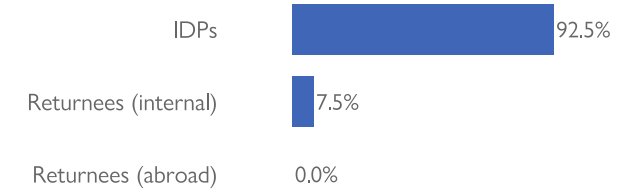
Postcode: SS070204

Accessibility: Accessible by foot

Community Leader: Yes

Registration: Yes, paper-based

Who is being registered: IDPs, returnees and host community



No. IDPs: 408

Households: 48

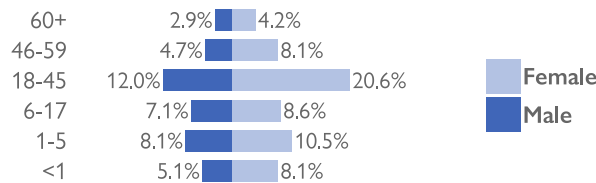
Reason for displacement: Conflict

Origin of largest IDP group:

Upper Nile, Malakal

Origin of 2nd largest IDP group:

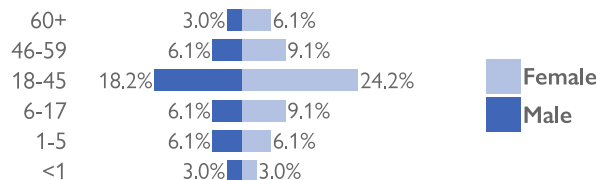
NA, NA



No. returnees: 33

Households: 17

Reason for displacement: Conflict



Mobility (IDPs)

Date of arrival of first IDP group: 2014-01-25

Date of arrival of last IDP group: 2016-04-26

Have the IDPs been displaced previously? Yes

Three main reasons preventing the majority of IDPs from returning:

Accessibility, Lack of food, Lack of safety

Mobility (returnees)

Date of return of first returnee group: 2018-01-19

Date of return of last returnee group: 2019-02-11

Are there people displaced from this village / neighbourhood who have not returned yet? Yes

Special needs

No. pregnant women: 21

No. breastfeeding mothers: 13

Total number of individuals with special needs: 61

Special needs include pregnant and breastfeeding women, separated, orphaned and unaccompanied children, persons with mental or physical disabilities, persons with chronic diseases or serious medical conditions and old people without caregivers.

Protection

Main security provider in the village / neighbourhood: Local Authorities

Health

Most common concern: UTI

Main provider: NA

Education

Type of facility: Temporary Learning Spaces

Availability of learning supplies: Yes

Availability of teachers: No



Distance from main water source

<20 min walking

Water fit for human drinking

No

People feel safe collecting water

Yes



Conditions of most latrines

Good / Hygienic

Evidence of open defecation

Yes

Hygiene promotion campaign

Yes



Separate male / female latrines

No

Toilets / bathrooms lock from inside

No

Lighting around all toilets / bathrooms

No



Security provided at location

Yes

Common conflict-related incidents

Yes

Areas avoided by women / girls

Yes



% collapsed or in danger of shelters*

50-75%

Average occupants

5-6

Market access (NFIs)

Yes



Access to food

Yes onsite

Frequency of food assistance

**Unknown
Not reported**

Market access (food)

Yes



Access to health facility

No

Distance from health facility

**Unknown
Not reported**

Exclusion from health services

**Unknown
Not reported**



Access to primary education

Yes

Distance to nearest education facility

3-5 km

% children attending primary education

51-75%

*The share of collapsed and in danger of collapse shelters in the figure above refers to IDP/returnee shelters only.

WASH

Connections to functioning pipelines: Yes

Main water purification method: Boiling

Main water source for cooking / washing: Protected well

Main water source for drinking: Lake/river

No. functioning boreholes: 0

Non-functioning: 0

Complaints about drinking water quality: Yes

Main problem with water: Suspended Solids

Type of toilet: Latrines

No. garbage disposal points: 0

Main garbage disposal method: Burning

Is solid waste a problem? No

Shelter / NFIs

Main shelter type: Temporary shelter (Rakooba)

Shelter materials available in nature: Poles, Bamboo, Grass

Shelter mat. available from local market: Poles, Bamboo, Grass

Three most needed NFIs:

Hygiene kits, Mosquito nets, Child Clothing

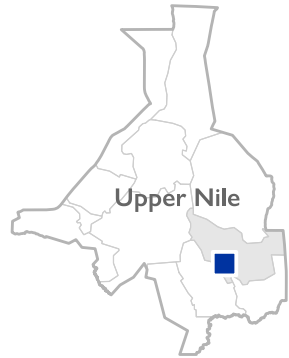
Food

Groups struggling most with food access: IDPs, Returnees, Host community

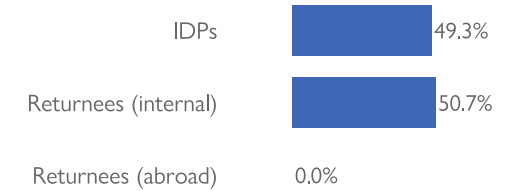
Main source of food: Bought with cash from market

Reason for lack of market access: NA

Del-Kei



Location SSID: ssid_SS0703_0001
 Postcode: SS070308
 Accessibility: Accessible by foot
 Community Leader: Yes
 Registration: Yes, paper-based
 Who is being registered: IDPs and returnees



No. IDPs: 134

Households: 27

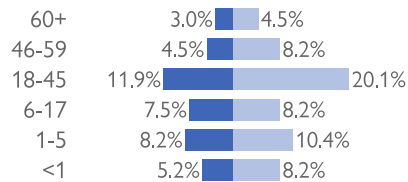
Reason for displacement: Conflict

Origin of largest IDP group:

Upper Nile, Longochuk

Origin of 2nd largest IDP group:

NA, NA



Female
Male

Mobility (IDPs)

Date of arrival of first IDP group: 2017-10-11

Date of arrival of last IDP group: 2019-04-01

Have the IDPs been displaced previously? Yes

Three main reasons preventing the majority of IDPs from returning:

Lack of food, House damaged/destroyed, No livelihood

Mobility (returnees)

Date of return of first returnee group: 2017-02-28

Date of return of last returnee group: 2018-04-20

Are there people displaced from this village / neighbourhood who have not returned yet? Yes

Special needs

No. pregnant women: 9

No. breastfeeding mothers: 12

Total number of individuals with special needs: 63

Special needs include pregnant and breastfeeding women, separated, orphaned and unaccompanied children, persons with mental or physical disabilities, persons with chronic diseases or serious medical conditions and old people without caregivers.

Protection

Main security provider in the village / neighbourhood: Police militia

Health

Most common concern: Malaria

Main provider: NGO/INGO

Education

Type of facility: Formal Primary Education

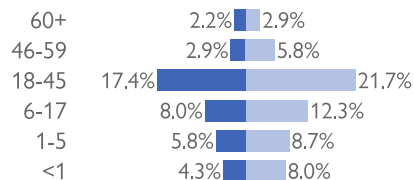
Availability of learning supplies: Yes

Availability of teachers: No

No. returnees: 138

Households: 28

Reason for displacement: Conflict



Female
Male



Distance from main water source

>20 min walking

Water fit for human drinking

Yes

People feel safe collecting water

Yes



% collapsed or in danger of shelters*

>75%

Average occupants

5-6

Market access (NFIs)

No



Conditions of most latrines

**Unknown
Not reported**

Evidence of open defecation

No

Hygiene promotion campaign

Yes



Access to food

Yes offsite

Frequency of food assistance

**Unknown
Not reported**

Market access (food)

Yes



Separate male / female latrines

**Unknown
Not reported**

Toilets / bathrooms lock from inside

**Unknown
Not reported**

Lighting around all toilets / bathrooms

**Unknown
Not reported**



Access to health facility

Yes

Distance from health facility

On-site (>3 km)

Exclusion from health services

None



Security provided at location

Yes

Common conflict-related incidents

Yes

Areas avoided by women / girls

Yes



Access to primary education

Yes

Distance to nearest education facility

1-2 km

% children attending primary education

25-50%

*The share of collapsed and in danger of collapse shelters in the figure above refers to IDP/returnee shelters only.

WASH

Connections to functioning pipelines: No

Main water purification method: Tablets

Main water source for cooking / washing: Hand Pumps

Main water source for drinking: Hand Pumps

No. functioning boreholes: 1

Non-functioning: 0

Complaints about drinking water quality: No

Main problem with water: NA

Type of toilet: Open defecation

No. garbage disposal points: 0

Main garbage disposal method: Burning

Is solid waste a problem? No

Shelter / NFIs

Main shelter type: Temporary shelter (Rakooba)

Shelter materials available in nature: Poles, Rope, Grass

Shelter mat. available from local market: Poles, Rope, Grass

Three most needed NFIs:

Emergency shelter kits, Hygiene kits, Mosquito nets

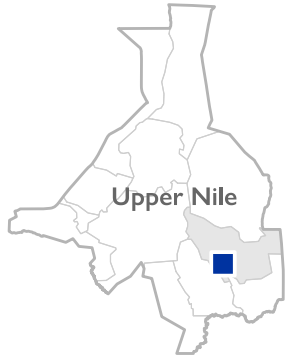
Food

Groups struggling most with food access: IDPs, Returnees, Host community

Main source of food: Cultivation/Sale of livestock

Reason for lack of market access: NA

Guday



Location SSID: ssid_SS0703_0003

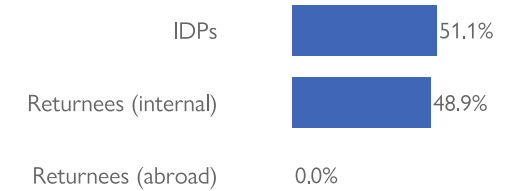
Postcode: SS070308

Accessibility: Accessible by foot

Community Leader: Yes

Registration: Yes, paper-based

Who is being registered: IDPs, returnees and host community



No. IDPs: 144

Households: 29

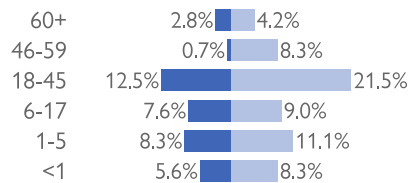
Reason for displacement: Conflict

Origin of largest IDP group:

Upper Nile, Longochuk

Origin of 2nd largest IDP group:

Upper Nile, Longochuk



Female
Male

Mobility (IDPs)

Date of arrival of first IDP group: 2017-02-22

Date of arrival of last IDP group: 2018-03-20

Have the IDPs been displaced previously? Yes

Three main reasons preventing the majority of IDPs from returning:

Accessibility, Lack of food, House damaged/destroyed

Mobility (returnees)

Date of return of first returnee group: 2018-01-03

Date of return of last returnee group: 2019-01-12

Are there people displaced from this village / neighbourhood who have not returned yet? Yes

Special needs

No. pregnant women: 20

No. breastfeeding mothers: 32

Total number of individuals with special needs: 67

Special needs include pregnant and breastfeeding women, separated, orphaned and unaccompanied children, persons with mental or physical disabilities, persons with chronic diseases or serious medical conditions and old people without caregivers.

Protection

Main security provider in the village / neighbourhood: Police militia

Health

Most common concern: Malaria

Main provider: NGO/INGO

Education

Type of facility: Formal Primary Education

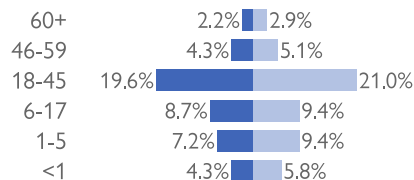
Availability of learning supplies: Yes

Availability of teachers: Yes

No. returnees: 138

Households: 27

Reason for displacement: Conflict



Female
Male



Distance from main water source

>20 min walking

Water fit for human drinking

Yes

People feel safe collecting water

Yes



% collapsed or in danger of shelters*

**Unknown
Not reported**

Average occupants

**Unknown
Not reported**

Market access (NFIs)

Yes



Conditions of most latrines

**Unknown
Not reported**

Evidence of open defecation

No

Hygiene promotion campaign

Yes



Access to food

Yes onsite

Frequency of food assistance

**Unknown
Not reported**

Market access (food)

Yes



Separate male / female latrines

**Unknown
Not reported**

Toilets / bathrooms lock from inside

**Unknown
Not reported**

Lighting around all toilets / bathrooms

**Unknown
Not reported**



Access to health facility

Yes

Distance from health facility

Off-site (>3 km)

Exclusion from health services

None



Security provided at location

Yes

Common conflict-related incidents

Yes

Areas avoided by women / girls

No



Access to primary education

Yes

Distance to nearest education facility

>10 km

% children attending primary education

51-75%

*The share of collapsed and in danger of collapse shelters in the figure above refers to IDP/returnee shelters only.

WASH

Connections to functioning pipelines: No

Main water purification method: Tablets

Main water source for cooking / washing: Hand Pumps

Main water source for drinking: Hand Pumps

No. functioning boreholes: 0

Non-functioning: 0

Complaints about drinking water quality: Yes

Main problem with water: Too far

Type of toilet: Open defecation

No. garbage disposal points: 0

Main garbage disposal method: Burning

Is solid waste a problem? Yes

Shelter / NFIs

Main shelter type: Temporary shelter (Rakooba)

Shelter materials available in nature: Poles, Rope, Grass

Shelter mat. available from local market: Poles, Rope, Grass

Three most needed NFIs:

Emergency shelter kits, Hygiene kits, Mosquito nets

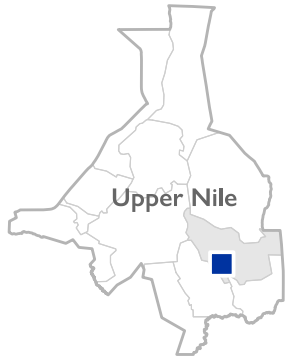
Food

Groups struggling most with food access: IDPs, Returnees, Host community

Main source of food: Cultivation/Sale of livestock

Reason for lack of market access: NA

Kutoch



Location SSID: ssid_SS0703_0006

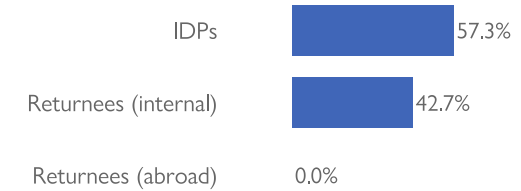
Postcode: SS070308

Accessibility: Accessible by foot

Community Leader: Yes

Registration: Yes, paper-based

Who is being registered: IDPs, returnees and host community



No. IDPs: 146

Households: 30

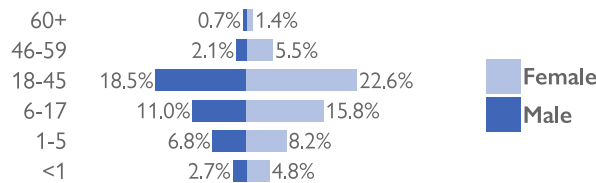
Reason for displacement: Conflict

Origin of largest IDP group:

Upper Nile, Longochuk

Origin of 2nd largest IDP group:

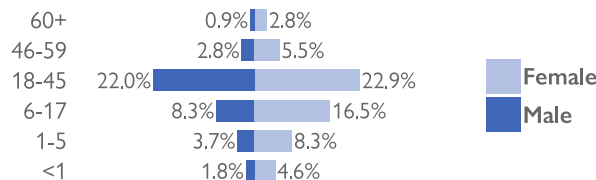
NA, NA



No. returnees: 109

Households: 23

Reason for displacement: Conflict



Mobility (IDPs)

Date of arrival of first IDP group: 2017-01-20

Date of arrival of last IDP group: 2018-08-17

Have the IDPs been displaced previously? Yes

Three main reasons preventing the majority of IDPs from returning:

Lack of food, House damaged/destroyed, No livelihood

Mobility (returnees)

Date of return of first returnee group: 2017-09-18

Date of return of last returnee group: 2018-06-24

Are there people displaced from this village / neighbourhood who have not returned yet? Yes

Special needs

No. pregnant women: 10

No. breastfeeding mothers: 17

Total number of individuals with special needs: 44

Special needs include pregnant and breastfeeding women, separated, orphaned and unaccompanied children, persons with mental or physical disabilities, persons with chronic diseases or serious medical conditions and old people without caregivers.

Protection

Main security provider in the village / neighbourhood: Police militia

Health

Most common concern: Malaria

Main provider: NGO/INGO

Education

Type of facility: Formal Primary Education

Availability of learning supplies: No

Availability of teachers: No



Distance from main water source

>20 min walking

Water fit for human drinking

No

People feel safe collecting water

Yes



% collapsed or in danger of shelters*

>75%

Average occupants

5-6

Market access (NFIs)

Yes



Conditions of most latrines

**Unknown
Not reported**

Evidence of open defecation

No

Hygiene promotion campaign

Yes



Access to food

Yes offsite

Frequency of food assistance

**Unknown
Not reported**

Market access (food)

Yes



Separate male / female latrines

**Unknown
Not reported**

Toilets / bathrooms lock from inside

**Unknown
Not reported**

Lighting around all toilets / bathrooms

**Unknown
Not reported**



Access to health facility

Yes

Distance from health facility

On-site (>3 km)

Exclusion from health services

None



Security provided at location

Yes

Common conflict-related incidents

Yes

Areas avoided by women / girls

Yes



Access to primary education

Yes

Distance to nearest education facility

<1 km

% children attending primary education

25-50%

*The share of collapsed and in danger of collapse shelters in the figure above refers to IDP/returnee shelters only.

WASH

Connections to functioning pipelines: No

Main water purification method: Tablets

Main water source for cooking / washing: Hand Pumps

Main water source for drinking: Hand Pumps

No. functioning boreholes: 0

Non-functioning: 0

Complaints about drinking water quality: Yes

Main problem with water: Too far

Type of toilet: Open defecation

No. garbage disposal points: 0

Main garbage disposal method: Burning

Is solid waste a problem? No

Shelter / NFIs

Main shelter type: Temporary shelter (Rakooba)

Shelter materials available in nature: Poles, Rope, Grass

Shelter mat. available from local market: Poles, Rope, Grass

Three most needed NFIs:

Emergency shelter kits, Mosquito nets, Child Clothing

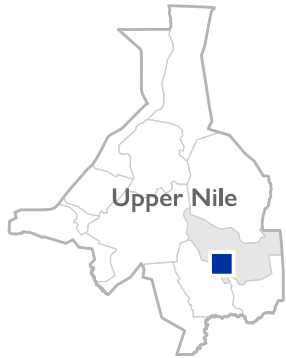
Food

Groups struggling most with food access: IDPs, Returnees, Host community

Main source of food: Cultivation/Sale of livestock

Reason for lack of market access: NA

Matar



Location SSID: ssid_SS0703_0007

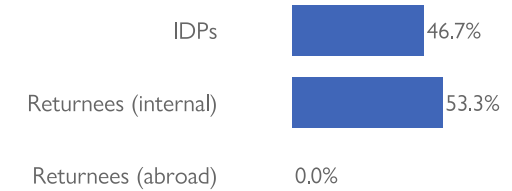
Postcode: SS070308

Accessibility: Accessible by foot

Community Leader: Yes

Registration: Yes, paper-based

Who is being registered: IDPs, returnees and host community



No. IDPs: 127

Households: 25

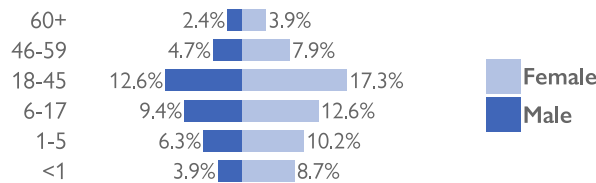
Reason for displacement: Conflict

Origin of largest IDP group:

Upper Nile, Longochuk

Origin of 2nd largest IDP group:

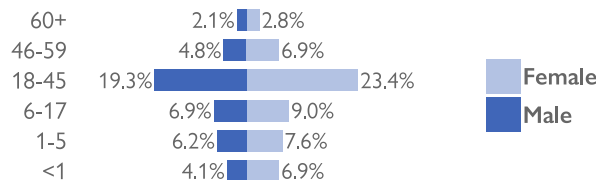
Upper Nile, Longochuk



No. returnees: 145

Households: 29

Reason for displacement: Conflict



Mobility (IDPs)

Date of arrival of first IDP group: 2017-01-02

Date of arrival of last IDP group: 2018-08-08

Have the IDPs been displaced previously? Yes

Three main reasons preventing the majority of IDPs from returning:

Lack of food, House damaged/destroyed, No livelihood

Mobility (returnees)

Date of return of first returnee group: NA

Date of return of last returnee group: NA

Are there people displaced from this village / neighbourhood who have not returned yet? No

Special needs

No. pregnant women: 17

No. breastfeeding mothers: 29

Total number of individuals with special needs: 88

Special needs include pregnant and breastfeeding women, separated, orphaned and unaccompanied children, persons with mental or physical disabilities, persons with chronic diseases or serious medical conditions and old people without caregivers.

Protection

Main security provider in the village / neighbourhood: Police militia

Health

Most common concern: Malaria

Main provider: NGO/INGO

Education

Type of facility: Formal Primary Education

Availability of learning supplies: No

Availability of teachers: Yes



Distance from main water source

>20 min walking

Water fit for human drinking

No

People feel safe collecting water

No



% collapsed or in danger of shelters*

**Unknown
Not reported**

Average occupants

**Unknown
Not reported**

Market access (NFIs)

Yes



Conditions of most latrines

**Unknown
Not reported**

Evidence of open defecation

No

Hygiene promotion campaign

Yes



Access to food

Yes offsite

Frequency of food assistance

**Unknown
Not reported**

Market access (food)

Yes



Separate male / female latrines

**Unknown
Not reported**

Toilets / bathrooms lock from inside

**Unknown
Not reported**

Lighting around all toilets / bathrooms

**Unknown
Not reported**



Access to health facility

Yes

Distance from health facility

On-site (>3 km)

Exclusion from health services

None



Security provided at location

Yes

Common conflict-related incidents

Yes

Areas avoided by women / girls

Yes



Access to primary education

Yes

Distance to nearest education facility

<1 km

% children attending primary education

25-50%

*The share of collapsed and in danger of collapse shelters in the figure above refers to IDP/returnee shelters only.

WASH

Connections to functioning pipelines: No

Main water purification method: Tablets

Main water source for cooking / washing: Hand Pumps

Main water source for drinking: Hand Pumps

No. functioning boreholes: 0

Non-functioning: 0

Complaints about drinking water quality: No

Main problem with water: NA

Type of toilet: Open defecation

No. garbage disposal points: 0

Main garbage disposal method: Burning

Is solid waste a problem? Yes

Shelter / NFIs

Main shelter type: Temporary shelter (Rakooba)

Shelter materials available in nature: Poles, Rope, Grass

Shelter mat. available from local market: Poles, Rope, Grass

Three most needed NFIs:

Emergency shelter kits, Kitchen sets, Bedding sets

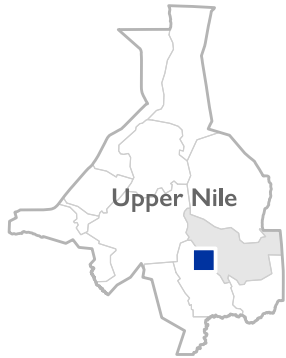
Food

Groups struggling most with food access: IDPs, Returnees, Host community

Main source of food: Cultivation/Sale of livestock

Reason for lack of market access: NA

Koachpiw



Location SSID: ssid_SS0703_0004

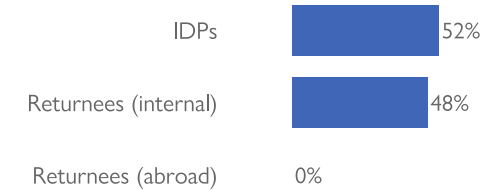
Postcode: SS070302

Accessibility: Accessible by foot

Community Leader: Yes

Registration: No

Who is being registered: NA



No. IDPs: 130

Households: 26

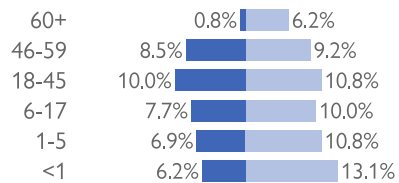
Reason for displacement: Conflict

Origin of largest IDP group:

Upper Nile, Longochuk

Origin of 2nd largest IDP group:

Upper Nile, Longochuk



Female
Male

Mobility (IDPs)

Date of arrival of first IDP group: 2017-06-03

Date of arrival of last IDP group: 2019-02-10

Have the IDPs been displaced previously? Yes

Three main reasons preventing the majority of IDPs from returning:

Lack of food, House damaged/destroyed, Lack of safety

Mobility (returnees)

Date of return of first returnee group: 2017-05-03

Date of return of last returnee group: 2018-08-05

Are there people displaced from this village / neighbourhood who have not returned yet? Yes

Special needs

No. pregnant women: 40

No. breastfeeding mothers: 30

Total number of individuals with special needs: 179

Special needs include pregnant and breastfeeding women, separated, orphaned and unaccompanied children, persons with mental or physical disabilities, persons with chronic diseases or serious medical conditions and old people without caregivers.

Protection

Main security provider in the village / neighbourhood: Local Authorities

Health

Most common concern: Malaria

Main provider: NGO/INGO

Education

Type of facility: NA

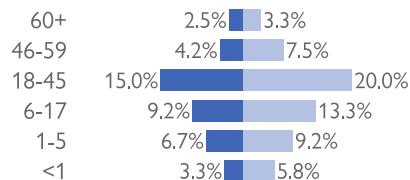
Availability of learning supplies: NA

Availability of teachers: NA

No. returnees: 120

Households: 24

Reason for displacement: Conflict



Female
Male



Distance from main water source

>20 min walking

Water fit for human drinking

No

People feel safe collecting water

Yes



% collapsed or in danger of shelters*

>75%

Average occupants

5-6

Market access (NFIs)

No



Conditions of most latrines

**Unknown
Not reported**

Evidence of open defecation

Yes

Hygiene promotion campaign

No



Access to food

No

Frequency of food assistance

**Unknown
Not reported**

Market access (food)

No



Separate male / female latrines

**Unknown
Not reported**

Toilets / bathrooms lock from inside

**Unknown
Not reported**

Lighting around all toilets / bathrooms

**Unknown
Not reported**



Access to health facility

Yes

Distance from health facility

Off-site (>3 km)

Exclusion from health services

**Unknown
Not reported**



Security provided at location

Yes

Common conflict-related incidents

Yes

Areas avoided by women / girls

No



Access to primary education

No

Distance to nearest education facility

**Unknown
Not reported**

% children attending primary education

**Unknown
Not reported**

*The share of collapsed and in danger of collapse shelters in the figure above refers to IDP/returnee shelters only.

WASH

Connections to functioning pipelines: No

Main water purification method: Unknown

Main water source for cooking / washing: Lake/river

Main water source for drinking: Lake/river

No. functioning boreholes: 0

Non-functioning: 0

Complaints about drinking water quality: No

Main problem with water: NA

Type of toilet: Open defecation

No. garbage disposal points: 0

Main garbage disposal method: Unknown

Is solid waste a problem? No

Shelter / NFIs

Main shelter type: Tukul

Shelter materials available in nature: None

Shelter mat. available from local market: Bamboo, Grass

Three most needed NFIs:

Hygiene kits, Mosquito nets, Adult Clothing

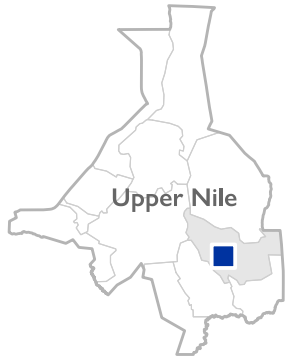
Food

Groups struggling most with food access: NA

Main source of food: Cultivation/Sale of livestock

Reason for lack of market access: Due to Conflict

Old Udier



Location SSID: ssid_SS0703_0008

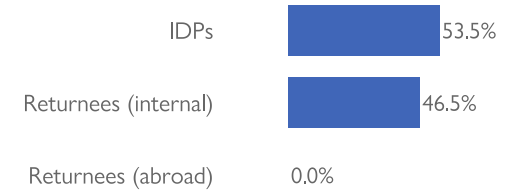
Postcode: SS070302

Accessibility: Accessible by foot

Community Leader: Yes

Registration: No

Who is being registered: NA



No. IDPs: 138

Households: 26

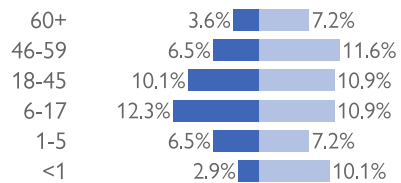
Reason for displacement: Conflict

Origin of largest IDP group:

Upper Nile, Longochuk

Origin of 2nd largest IDP group:

Upper Nile, Longochuk



Female
Male

Mobility (IDPs)

Date of arrival of first IDP group: 2015-12-01

Date of arrival of last IDP group: 2018-02-02

Have the IDPs been displaced previously? Yes

Three main reasons preventing the majority of IDPs from returning:

Accessibility, Lack of food, House damaged/destroyed

Mobility (returnees)

Date of return of first returnee group: NA

Date of return of last returnee group: NA

Are there people displaced from this village / neighbourhood who have not returned yet? No

Special needs

No. pregnant women: 25

No. breastfeeding mothers: 30

Total number of individuals with special needs: 219

Special needs include pregnant and breastfeeding women, separated, orphaned and unaccompanied children, persons with mental or physical disabilities, persons with chronic diseases or serious medical conditions and old people without caregivers.

Protection

Main security provider in the village / neighbourhood: NA

Health

Most common concern: Malaria

Main provider: NA

Education

Type of facility: NA

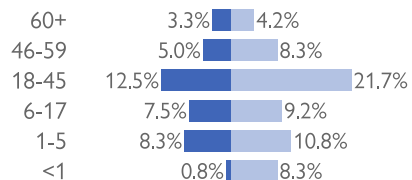
Availability of learning supplies: NA

Availability of teachers: NA

No. returnees: 120

Households: 26

Reason for displacement: Conflict



Female
Male



Distance from main water source

>20 min walking

Water fit for human drinking

No

People feel safe collecting water

No



% collapsed or in danger of shelters*

>75%

Average occupants

5-6

Market access (NFIs)

No



Conditions of most latrines

**Unknown
Not reported**

Evidence of open defecation

Yes

Hygiene promotion campaign

No



Access to food

No

Frequency of food assistance

**Unknown
Not reported**

Market access (food)

No



Separate male / female latrines

**Unknown
Not reported**

Toilets / bathrooms lock from inside

**Unknown
Not reported**

Lighting around all toilets / bathrooms

**Unknown
Not reported**



Access to health facility

No

Distance from health facility

**Unknown
Not reported**

Exclusion from health services

**Unknown
Not reported**



Security provided at location

No

Common conflict-related incidents

Yes

Areas avoided by women / girls

No



Access to primary education

No

Distance to nearest education facility

**Unknown
Not reported**

% children attending primary education

**Unknown
Not reported**

*The share of collapsed and in danger of collapse shelters in the figure above refers to IDP/returnee shelters only.

WASH

Connections to functioning pipelines:	No
Main water purification method:	None
Main water source for cooking / washing:	Unprotected well
Main water source for drinking:	Unprotected well
No. functioning boreholes:	0
	Non-functioning: 0
Complaints about drinking water quality:	No
Main problem with water:	NA
Type of toilet:	Open defecation
	No. garbage disposal points: 0
Main garbage disposal method:	No waste disposal
	Is solid waste a problem? No

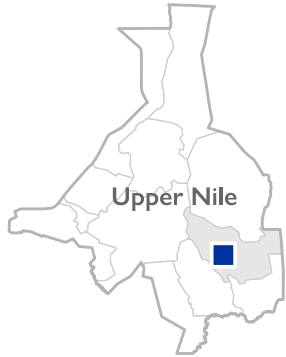
Shelter / NFIs

Main shelter type:	Tukul
Shelter materials available in nature:	Poles, Bamboo, Grass
Shelter mat. available from local market:	Poles, Rope, Grass
Three most needed NFIs:	Emergency shelter kits, Hygiene kits, Mosquito nets

Food

Groups struggling most with food access:	NA
Main source of food:	Unknown
Reason for lack of market access:	Due to Conflict

Paitath



Location SSID: ssid_SS0703_0009

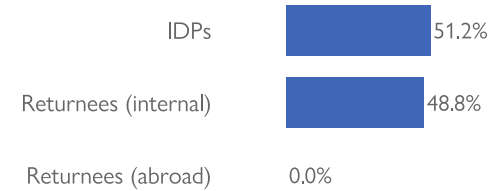
Postcode: SS070302

Accessibility: Accessible by foot

Community Leader: Yes

Registration: No

Who is being registered: NA



No. IDPs: 132

Households: 25

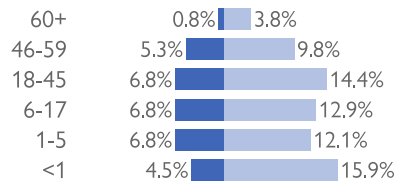
Reason for displacement: Conflict

Origin of largest IDP group:

Upper Nile, Longochuk

Origin of 2nd largest IDP group:

Upper Nile, Longochuk



Female
Male

Mobility (IDPs)

Date of arrival of first IDP group: 2015-03-05

Date of arrival of last IDP group: 2018-08-09

Have the IDPs been displaced previously? Yes

Three main reasons preventing the majority of IDPs from returning:

Lack of food, House damaged/destroyed, Lack of safety

Mobility (returnees)

Date of return of first returnee group: 2016-07-05

Date of return of last returnee group: 2018-05-01

Are there people displaced from this village / neighbourhood who have not returned yet? Yes

Special needs

No. pregnant women: 15

No. breastfeeding mothers: 20

Total number of individuals with special needs: 211

Special needs include pregnant and breastfeeding women, separated, orphaned and unaccompanied children, persons with mental or physical disabilities, persons with chronic diseases or serious medical conditions and old people without caregivers.

Protection

Main security provider in the village / neighbourhood: NA

Health

Most common concern: Diarrhea

Main provider: NA

Education

Type of facility: NA

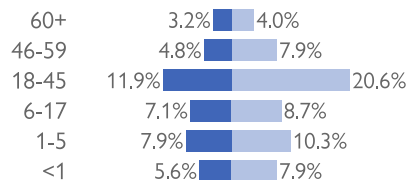
Availability of learning supplies: NA

Availability of teachers: NA

No. returnees: 126

Households: 25

Reason for displacement: Conflict



Female
Male



Distance from main water source

>20 min walking

Water fit for human drinking

No

People feel safe collecting water

No



% collapsed or in danger of shelters*

>75%

Average occupants

5-6

Market access (NFIs)

Yes



Conditions of most latrines

**Unknown
Not reported**

Evidence of open defecation

Yes

Hygiene promotion campaign

No



Access to food

No

Frequency of food assistance

**Unknown
Not reported**

Market access (food)

No



Separate male / female latrines

**Unknown
Not reported**

Toilets / bathrooms lock from inside

**Unknown
Not reported**

Lighting around all toilets / bathrooms

**Unknown
Not reported**



Access to health facility

No

Distance from health facility

**Unknown
Not reported**

Exclusion from health services

**Unknown
Not reported**



Security provided at location

No

Common conflict-related incidents

No

Areas avoided by women / girls

No



Access to primary education

No

Distance to nearest education facility

**Unknown
Not reported**

% children attending primary education

**Unknown
Not reported**

*The share of collapsed and in danger of collapse shelters in the figure above refers to IDP/returnee shelters only.

WASH

Connections to functioning pipelines: No

Main water purification method: None

Main water source for cooking / washing: Lake/river

Main water source for drinking: Lake/river

No. functioning boreholes: 0

Non-functioning: 0

Complaints about drinking water quality: No

Main problem with water: NA

Type of toilet: Open defecation

No. garbage disposal points: 0

Main garbage disposal method: No waste disposal

Is solid waste a problem? Yes

Shelter / NFIs

Main shelter type: Tukul

Shelter materials available in nature: Poles, Bamboo, Rope, Grass

Shelter mat. available from local market: Poles, Bamboo, Rope, Grass

Three most needed NFIs:

Emergency shelter kits, Kitchen sets, Bedding sets

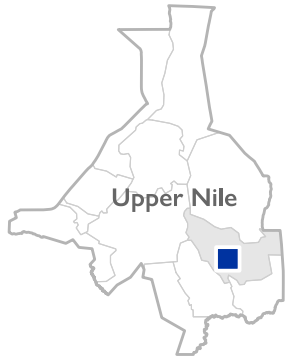
Food

Groups struggling most with food access: NA

Main source of food: None

Reason for lack of market access: Due to Conflict

Pinymale



Location SSID: ssid_SS0703_0012

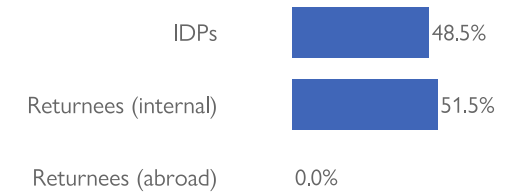
Postcode: SS070303

Accessibility: Accessible by foot

Community Leader: Yes

Registration: No

Who is being registered: NA



No. IDPs: 128

Households: 25

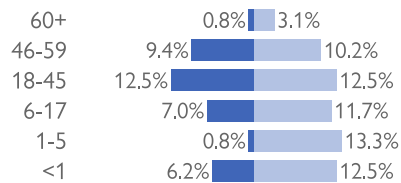
Reason for displacement: Conflict

Origin of largest IDP group:

Upper Nile, Longochuk

Origin of 2nd largest IDP group:

Upper Nile, Longochuk



Female
Male

Mobility (IDPs)

Date of arrival of first IDP group: 2016-08-10

Date of arrival of last IDP group: 2017-09-12

Have the IDPs been displaced previously? Yes

Three main reasons preventing the majority of IDPs from returning:

House damaged/destroyed, Lack of safety, No livelihood

Mobility (returnees)

Date of return of first returnee group: 2017-10-15

Date of return of last returnee group: 2018-11-20

Are there people displaced from this village / neighbourhood who have not returned yet? Yes

Special needs

No. pregnant women: 25

No. breastfeeding mothers: 10

Total number of individuals with special needs: 247

Special needs include pregnant and breastfeeding women, separated, orphaned and unaccompanied children, persons with mental or physical disabilities, persons with chronic diseases or serious medical conditions and old people without caregivers.

Protection

Main security provider in the village / neighbourhood: Community Leaders

Health

Most common concern: Diarrhea

Main provider: NGO/INGO

Education

Type of facility: NA

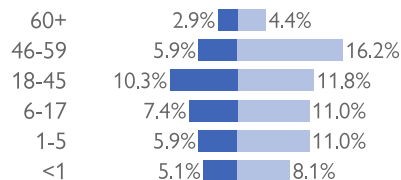
Availability of learning supplies: NA

Availability of teachers: NA

No. returnees: 136

Households: 27

Reason for displacement: Conflict



Female
Male



Distance from main water source

>20 min walking

Water fit for human drinking

No

People feel safe collecting water

No



% collapsed or in danger of shelters*

50-75%

Average occupants

5-6

Market access (NFIs)

Yes



Conditions of most latrines

**Unknown
Not reported**

Evidence of open defecation

Yes

Hygiene promotion campaign

No



Access to food

No

Frequency of food assistance

**Unknown
Not reported**

Market access (food)

No



Separate male / female latrines

**Unknown
Not reported**

Toilets / bathrooms lock from inside

**Unknown
Not reported**

Lighting around all toilets / bathrooms

**Unknown
Not reported**



Access to health facility

Yes

Distance from health facility

Off-site (>3 km)

Exclusion from health services

None



Security provided at location

Yes

Common conflict-related incidents

Yes

Areas avoided by women / girls

No



Access to primary education

No

Distance to nearest education facility

**Unknown
Not reported**

% children attending primary education

**Unknown
Not reported**

*The share of collapsed and in danger of collapse shelters in the figure above refers to IDP/returnee shelters only.

WASH

Connections to functioning pipelines:	No
Main water purification method:	Unknown
Main water source for cooking / washing:	Unprotected well
Main water source for drinking:	Lake/river
No. functioning boreholes:	0
Non-functioning:	0
Complaints about drinking water quality:	Yes
Main problem with water:	Insufficient amount
Type of toilet:	Open defecation
No. garbage disposal points:	0
Main garbage disposal method:	No waste disposal
Is solid waste a problem?	No

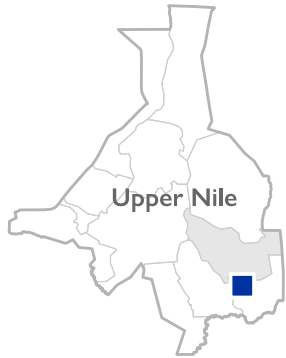
Shelter / NFIs

Main shelter type:	Tukul
Shelter materials available in nature:	Bamboo, Grass
Shelter mat. available from local market:	Bamboo, Grass
Three most needed NFIs:	Emergency shelter kits, Hygiene kits, Mosquito nets

Food

Groups struggling most with food access:	NA
Main source of food:	Cultivation/Sale of livestock
Reason for lack of market access:	Due to Conflict

Kok-Deng



Location SSID: ssid_SS0703_0005

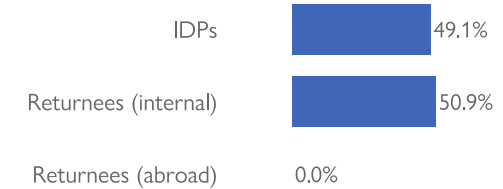
Postcode: SS070306

Accessibility: Accessible by foot

Community Leader: Yes

Registration: No

Who is being registered: NA



No. IDPs: 131

Households: 26

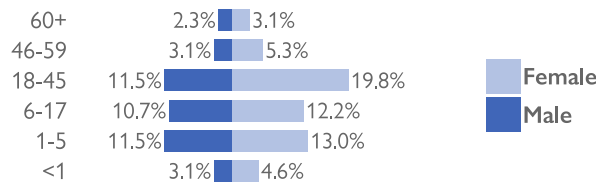
Reason for displacement: Conflict

Origin of largest IDP group:

Upper Nile, Longochuk

Origin of 2nd largest IDP group:

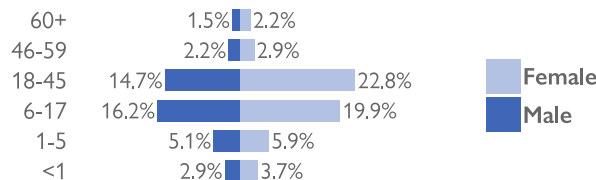
Upper Nile, Longochuk



No. returnees: 136

Households: 22

Reason for displacement: Conflict



Mobility (IDPs)

Date of arrival of first IDP group: 2017-07-02

Date of arrival of last IDP group: 2018-11-11

Have the IDPs been displaced previously? Yes

Three main reasons preventing the majority of IDPs from returning:

Lack of food, Lack of safety, Basic infrastructures damaged/flooded

Mobility (returnees)

Date of return of first returnee group: 2017-07-02

Date of return of last returnee group: 2018-11-20

Are there people displaced from this village / neighbourhood who have not returned yet? Yes

Special needs

No. pregnant women: 18

No. breastfeeding mothers: 20

Total number of individuals with special needs: 142

Special needs include pregnant and breastfeeding women, separated, orphaned and unaccompanied children, persons with mental or physical disabilities, persons with chronic diseases or serious medical conditions and old people without caregivers.

Protection

Main security provider in the village / neighbourhood: Local Authorities

Health

Most common concern: Malaria

Main provider: Local Clinic

Education

Type of facility: NA

Availability of learning supplies: NA

Availability of teachers: NA



Distance from main water source

>20 min walking

Water fit for human drinking

No

People feel safe collecting water

No



% collapsed or in danger of shelters*

**Unknown
Not reported**

Average occupants

**Unknown
Not reported**

Market access (NFIs)

No



Conditions of most latrines

**Unknown
Not reported**

Evidence of open defecation

Yes

Hygiene promotion campaign

Yes



Access to food

No

Frequency of food assistance

**Unknown
Not reported**

Market access (food)

No



Separate male / female latrines

**Unknown
Not reported**

Toilets / bathrooms lock from inside

**Unknown
Not reported**

Lighting around all toilets / bathrooms

**Unknown
Not reported**



Access to health facility

Yes

Distance from health facility

Off-site (<3 km)

Exclusion from health services

None



Security provided at location

Yes

Common conflict-related incidents

Yes

Areas avoided by women / girls

Yes



Access to primary education

No

Distance to nearest education facility

**Unknown
Not reported**

% children attending primary education

**Unknown
Not reported**

*The share of collapsed and in danger of collapse shelters in the figure above refers to IDP/returnee shelters only.

WASH

Connections to functioning pipelines:	No
Main water purification method:	None
Main water source for cooking / washing:	Unprotected well
Main water source for drinking:	Unprotected well
No. functioning boreholes:	0
	Non-functioning: 0
Complaints about drinking water quality:	Yes
Main problem with water:	Suspended Solids
Type of toilet:	Open defecation
	No. garbage disposal points: 0
Main garbage disposal method:	Unknown
	Is solid waste a problem? Yes

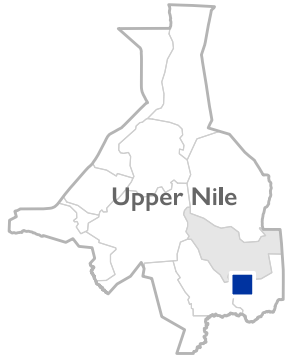
Shelter / NFIs

Main shelter type:	Temporary shelter (Rakooba)
Shelter materials available in nature:	Poles, Bamboo, Rope, Grass
Shelter mat. available from local market:	Poles, Bamboo, Rope, Grass
Three most needed NFIs:	Hygiene kits, Mosquito nets, Child Clothing

Food

Groups struggling most with food access:	NA
Main source of food:	Bought with cash from market
Reason for lack of market access:	Due to Conflict

Pelguop



Location SSID: ssid_SS0703_0011

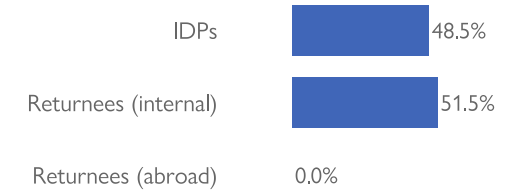
Postcode: SS070306

Accessibility: Accessible by foot

Community Leader: Yes

Registration: No

Who is being registered: NA



No. IDPs: 141

Households: 27

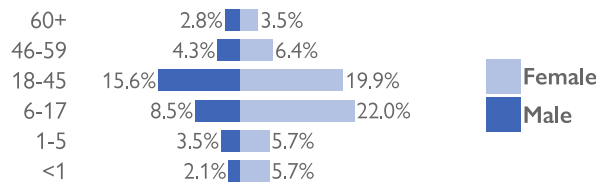
Reason for displacement: Conflict

Origin of largest IDP group:

Upper Nile, Longochuk

Origin of 2nd largest IDP group:

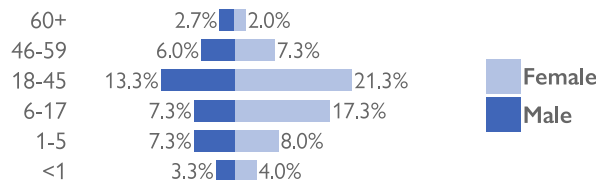
Upper Nile, Longochuk



No. returnees: 150

Households: 20

Reason for displacement: Conflict



Mobility (IDPs)

Date of arrival of first IDP group: 2017-07-02

Date of arrival of last IDP group: 2018-11-15

Have the IDPs been displaced previously? Yes

Three main reasons preventing the majority of IDPs from returning:

Lack of food, House damaged/destroyed, Lack of safety

Mobility (returnees)

Date of return of first returnee group: 2017-07-02

Date of return of last returnee group: 2018-11-20

Are there people displaced from this village / neighbourhood who have not returned yet? Yes

Special needs

No. pregnant women: 15

No. breastfeeding mothers: 20

Total number of individuals with special needs: 220

Special needs include pregnant and breastfeeding women, separated, orphaned and unaccompanied children, persons with mental or physical disabilities, persons with chronic diseases or serious medical conditions and old people without caregivers.

Protection

Main security provider in the village / neighbourhood: Local Authorities

Health

Most common concern: Diarrhea

Main provider: NA

Education

Type of facility: NA

Availability of learning supplies: NA

Availability of teachers: NA



Distance from main water source

>20 min walking

Water fit for human drinking

No

People feel safe collecting water

No



% collapsed or in danger of shelters*

>75%

Average occupants

5-6

Market access (NFIs)

No



Conditions of most latrines

**Unknown
Not reported**

Evidence of open defecation

Yes

Hygiene promotion campaign

Yes



Access to food

No

Frequency of food assistance

**Unknown
Not reported**

Market access (food)

No



Separate male / female latrines

**Unknown
Not reported**

Toilets / bathrooms lock from inside

**Unknown
Not reported**

Lighting around all toilets / bathrooms

**Unknown
Not reported**



Access to health facility

No

Distance from health facility

**Unknown
Not reported**

Exclusion from health services

**Unknown
Not reported**



Security provided at location

Yes

Common conflict-related incidents

Yes

Areas avoided by women / girls

Yes



Access to primary education

No

Distance to nearest education facility

**Unknown
Not reported**

% children attending primary education

**Unknown
Not reported**

*The share of collapsed and in danger of collapse shelters in the figure above refers to IDP/returnee shelters only.

WASH

Connections to functioning pipelines: No
Main water purification method: Filtering
Main water source for cooking / washing: Unprotected well
Main water source for drinking: Unprotected well
No. functioning boreholes: 0
Complaints about drinking water quality: No
Main problem with water: NA
Type of toilet: Open defecation
Main garbage disposal method: Unknown

Non-functioning: 0
No. garbage disposal points: 0
Is solid waste a problem? Yes

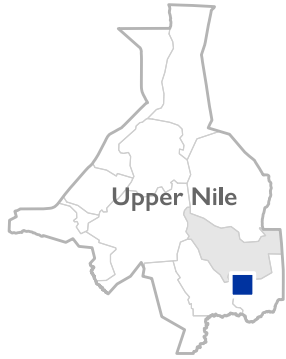
Shelter / NFIs

Main shelter type: Temporary shelter (Rakooba)
Shelter materials available in nature: Poles, Bamboo, Rope, Grass
Shelter mat. available from local market: Poles, Bamboo, Rope, Grass
Three most needed NFIs:
Emergency shelter kits, Hygiene kits, Mosquito nets

Food

Groups struggling most with food access: NA
Main source of food: Bought with cash from market
Reason for lack of market access: Distance

Rokunya



Location SSID: ssid_SS0703_0013

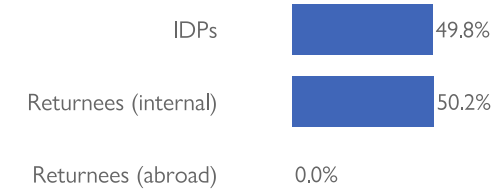
Postcode: SS070306

Accessibility: Accessible by foot

Community Leader: Yes

Registration: No

Who is being registered: NA



No. IDPs: 136

Households: 24

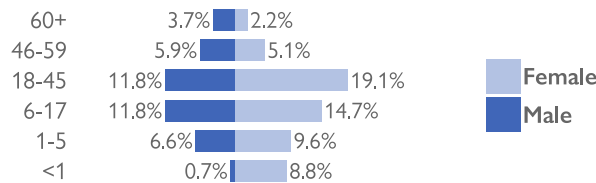
Reason for displacement: Conflict

Origin of largest IDP group:

Upper Nile, Longochuk

Origin of 2nd largest IDP group:

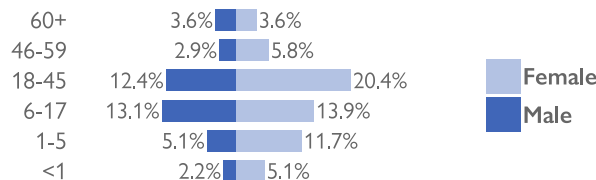
Upper Nile, Longochuk



No. returnees: 137

Households: 20

Reason for displacement: Conflict



Mobility (IDPs)

Date of arrival of first IDP group: 2017-07-15

Date of arrival of last IDP group: 2018-11-12

Have the IDPs been displaced previously? Yes

Three main reasons preventing the majority of IDPs from returning:

Lack of food, House damaged/destroyed, Lack of safety

Mobility (returnees)

Date of return of first returnee group: 2017-07-12

Date of return of last returnee group: 2018-12-30

Are there people displaced from this village / neighbourhood who have not returned yet? Yes

Special needs

No. pregnant women: 22

No. breastfeeding mothers: 19

Total number of individuals with special needs: 125

Special needs include pregnant and breastfeeding women, separated, orphaned and unaccompanied children, persons with mental or physical disabilities, persons with chronic diseases or serious medical conditions and old people without caregivers.

Protection

Main security provider in the village / neighbourhood: Local Authorities

Health

Most common concern: Malaria

Main provider: NA

Education

Type of facility: NA

Availability of learning supplies: NA

Availability of teachers: NA



Distance from main water source

>20 min walking

Water fit for human drinking

No

People feel safe collecting water

No



% collapsed or in danger of shelters*

>75%

Average occupants

5-6

Market access (NFIs)

Yes



Conditions of most latrines

**Unknown
Not reported**

Evidence of open defecation

Yes

Hygiene promotion campaign

Yes



Access to food

No

Frequency of food assistance

**Unknown
Not reported**

Market access (food)

No



Separate male / female latrines

**Unknown
Not reported**

Toilets / bathrooms lock from inside

**Unknown
Not reported**

Lighting around all toilets / bathrooms

**Unknown
Not reported**



Access to health facility

No

Distance from health facility

**Unknown
Not reported**

Exclusion from health services

**Unknown
Not reported**



Security provided at location

Yes

Common conflict-related incidents

Yes

Areas avoided by women / girls

Yes



Access to primary education

No

Distance to nearest education facility

**Unknown
Not reported**

% children attending primary education

**Unknown
Not reported**

*The share of collapsed and in danger of collapse shelters in the figure above refers to IDP/returnee shelters only.

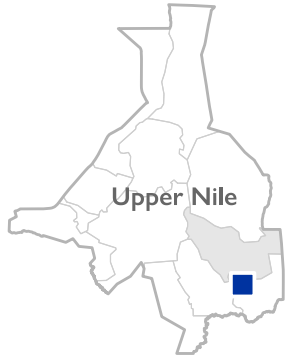
WASH

Connections to functioning pipelines:	No
Main water purification method:	Boiling
Main water source for cooking / washing:	Unprotected well
Main water source for drinking:	Unprotected well
No. functioning boreholes:	0
Non-functioning:	0
Complaints about drinking water quality:	Yes
Main problem with water:	Suspended Solids
Type of toilet:	Open defecation
No. garbage disposal points:	0
Main garbage disposal method:	No waste disposal
Is solid waste a problem?	Yes

Shelter / NFIs

Main shelter type:	Temporary shelter (Rakooba)
Shelter materials available in nature:	Poles, Bamboo, Rope, Grass
Shelter mat. available from local market:	Rope, Grass
Three most needed NFIs:	Emergency shelter kits, Kitchen sets, Mosquito nets
Groups struggling most with food access:	NA
Main source of food:	Bought with cash from market
Reason for lack of market access:	Due to Conflict

Wech-nhial



Location SSID: ssid_SS0703_0014

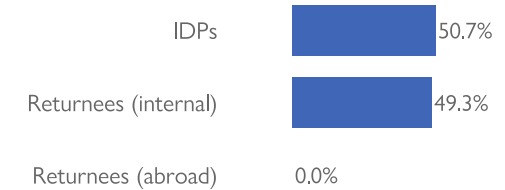
Postcode: SS070306

Accessibility: Accessible by foot

Community Leader: Yes

Registration: No

Who is being registered: NA



No. IDPs: 143

Households: 28

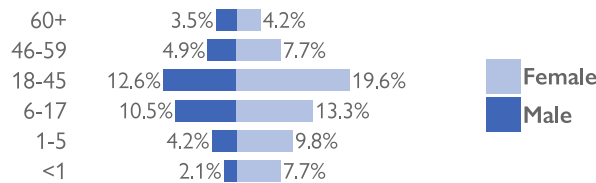
Reason for displacement: Conflict

Origin of largest IDP group:

Upper Nile, Longochuk

Origin of 2nd largest IDP group:

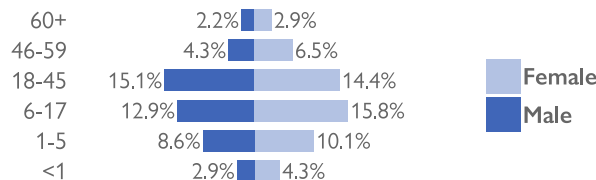
Upper Nile, Longochuk



No. returnees: 139

Households: 27

Reason for displacement: Conflict



Mobility (IDPs)

Date of arrival of first IDP group: 2017-07-07

Date of arrival of last IDP group: 2018-12-15

Have the IDPs been displaced previously? Yes

Three main reasons preventing the majority of IDPs from returning:

Lack of food, House damaged/destroyed, Lack of safety

Mobility (returnees)

Date of return of first returnee group: 2017-12-05

Date of return of last returnee group: 2018-12-30

Are there people displaced from this village / neighbourhood who have not returned yet? Yes

Special needs

No. pregnant women: 13

No. breastfeeding mothers: 18

Total number of individuals with special needs: 172

Special needs include pregnant and breastfeeding women, separated, orphaned and unaccompanied children, persons with mental or physical disabilities, persons with chronic diseases or serious medical conditions and old people without caregivers.

Protection

Main security provider in the village / neighbourhood: Local Authorities

Health

Most common concern: Diarrhea

Main provider: NA

Education

Type of facility: Temporary Learning Spaces

Availability of learning supplies: Yes

Availability of teachers: Yes



Distance from main water source

>20 min walking

Water fit for human drinking

No

People feel safe collecting water

No



% collapsed or in danger of shelters*

>75%

Average occupants

5-6

Market access (NFIs)

No



Conditions of most latrines

**Unknown
Not reported**

Evidence of open defecation

Yes

Hygiene promotion campaign

No



Access to food

No

Frequency of food assistance

**Unknown
Not reported**

Market access (food)

No



Separate male / female latrines

**Unknown
Not reported**

Toilets / bathrooms lock from inside

**Unknown
Not reported**

Lighting around all toilets / bathrooms

**Unknown
Not reported**



Access to health facility

No

Distance from health facility

**Unknown
Not reported**

Exclusion from health services

**Unknown
Not reported**



Security provided at location

Yes

Common conflict-related incidents

Yes

Areas avoided by women / girls

No



Access to primary education

Yes

Distance to nearest education facility

>10 km

% children attending primary education

51-75%

*The share of collapsed and in danger of collapse shelters in the figure above refers to IDP/returnee shelters only.

WASH

Connections to functioning pipelines:	No
Main water purification method:	Unknown
Main water source for cooking / washing:	Unprotected well
Main water source for drinking:	Unprotected well
No. functioning boreholes:	0
Non-functioning:	0
Complaints about drinking water quality:	Yes
Main problem with water:	Suspended Solids
Type of toilet:	Open defecation
No. garbage disposal points:	0
Main garbage disposal method:	Unknown
Is solid waste a problem?	Yes

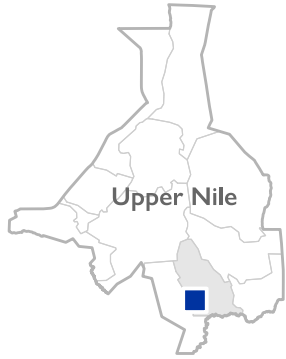
Shelter / NFIs

Main shelter type:	Temporary shelter (Rakooba)
Shelter materials available in nature:	Poles, Bamboo, Rope, Grass
Shelter mat. available from local market:	Poles, Bamboo, Rope, Grass
Three most needed NFIs:	Hygiene kits, Mosquito nets, Child Clothing

Food

Groups struggling most with food access:	NA
Main source of food:	Bought with cash from market
Reason for lack of market access:	Distance

Dhording Village



Location SSID: ssid_SS0704_0006

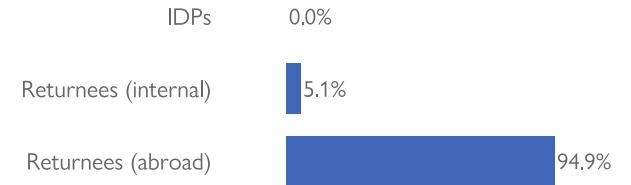
Postcode: SS070401

Accessibility: Accessible by car

Community Leader: Yes

Registration: No

Who is being registered: NA



No. IDPs: 0

Households: 0

Reason for displacement: NA

Origin of largest IDP group:

NA, NA

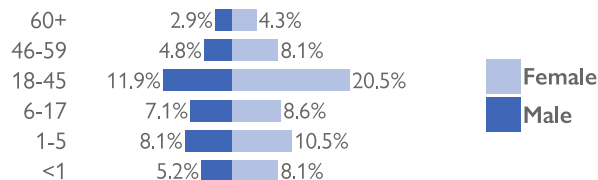
Origin of 2nd largest IDP group:

NA, NA

No. returnees: 11867

Households: 1787

Reason for displacement: Conflict



Mobility (IDPs)

Date of arrival of first IDP group: NA

Date of arrival of last IDP group: NA

Have the IDPs been displaced previously? No

Three main reasons preventing the majority of IDPs from returning:

Unknown

Mobility (returnees)

Date of return of first returnee group: NA

Date of return of last returnee group: NA

Are there people displaced from this village / neighbourhood who have not returned yet? No

Special needs

No. pregnant women: 34

No. breastfeeding mothers: 71

Total number of individuals with special needs: 117

Special needs include pregnant and breastfeeding women, separated, orphaned and unaccompanied children, persons with mental or physical disabilities, persons with chronic diseases or serious medical conditions and old people without caregivers.

Protection

Main security provider in the village / neighbourhood: Local Authorities

Health

Most common concern: Malaria

Main provider: NGO/INGO

Education

Type of facility: Temporary Learning Spaces

Availability of learning supplies: Yes

Availability of teachers: Yes



Distance from main water source

<20 min walking

Water fit for human drinking

Yes

People feel safe collecting water

Yes



Conditions of most latrines

Not so good

Evidence of open defecation

Yes

Hygiene promotion campaign

Yes



Separate male / female latrines

No

Toilets / bathrooms lock from inside

No

Lighting around all toilets / bathrooms

No



Security provided at location

Yes

Common conflict-related incidents

No

Areas avoided by women / girls

Yes



% collapsed or in danger of shelters*

0-10%

Average occupants

5-6

Market access (NFIs)

Yes



Access to food

Yes onsite

Frequency of food assistance

**Unknown
Not reported**

Market access (food)

Yes



Access to health facility

Yes

Distance from health facility

On-site (<3 km)

Exclusion from health services

None



Access to primary education

Yes

Distance to nearest education facility

<1 km

% children attending primary education

<25%

*The share of collapsed and in danger of collapse shelters in the figure above refers to IDP/returnee shelters only.

WASH

Connections to functioning pipelines: No

Main water purification method: Boiling

Main water source for cooking / washing: Hand Pumps

Main water source for drinking: Hand Pumps

No. functioning boreholes: 1

Non-functioning: 1

Complaints about drinking water quality: Yes

Main problem with water: Suspended Solids

Type of toilet: Latrines

No. garbage disposal points: 19

Main garbage disposal method: Garbage pit

Is solid waste a problem? Yes

Shelter / NFIs

Main shelter type: Tukul

Shelter materials available in nature: Poles, Bamboo

Shelter mat. available from local market: Poles, Grass

Three most needed NFIs:

Emergency shelter kits, Kitchen sets, Bedding sets

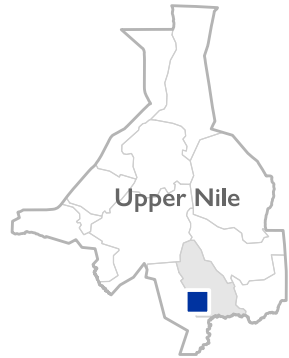
Food

Groups struggling most with food access: Returnees

Main source of food: Bought with cash from market

Reason for lack of market access: NA

Majak



Location SSID: ssid_SS0704_0009

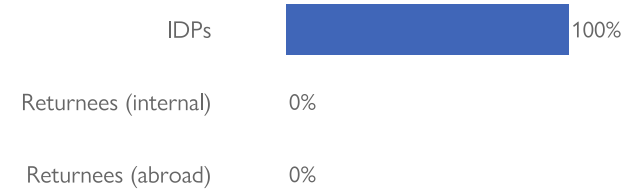
Postcode: SS070401

Accessibility: Accessible by other means of transport

Community Leader: Yes

Registration: Yes, paper-based

Who is being registered: IDPs only



No. IDPs: 920

Households: 105

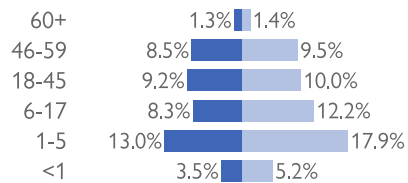
Reason for displacement: Conflict

Origin of largest IDP group:

Upper Nile, Luakpiny (Nasir)

Origin of 2nd largest IDP group:

NA, NA



Female
Male

No. returnees: 0

Households: 0

Reason for displacement: Conflict

Mobility (IDPs)

Date of arrival of first IDP group: 2014-03-21

Date of arrival of last IDP group: 2018-02-21

Have the IDPs been displaced previously? Yes

Three main reasons preventing the majority of IDPs from returning:

Lack of food, House damaged/destroyed, Lack of safety

Mobility (returnees)

Date of return of first returnee group: 2018-02-25

Date of return of last returnee group: 2018-12-17

Are there people displaced from this village / neighbourhood who have not returned yet? Yes

Special needs

No. pregnant women: 87

No. breastfeeding mothers: 62

Total number of individuals with special needs: 168

Special needs include pregnant and breastfeeding women, separated, orphaned and unaccompanied children, persons with mental or physical disabilities, persons with chronic diseases or serious medical conditions and old people without caregivers.

Protection

Main security provider in the village / neighbourhood: Local Authorities

Health

Most common concern: Malaria

Main provider: NGO/INGO

Education

Type of facility: Temporary Learning Spaces

Availability of learning supplies: Yes

Availability of teachers: Yes



Distance from main water source

>20 min walking

Water fit for human drinking

Yes

People feel safe collecting water

Yes



Conditions of most latrines

Not so good

Evidence of open defecation

Yes

Hygiene promotion campaign

No



Separate male / female latrines

No

Toilets / bathrooms lock from inside

No

Lighting around all toilets / bathrooms

No



Security provided at location

Yes

Common conflict-related incidents

Yes

Areas avoided by women / girls

Yes



% collapsed or in danger of shelters*

50-75%

Average occupants

1-4

Market access (NFIs)

Yes



Access to food

Yes onsite

Frequency of food assistance

Irregular

Market access (food)

No



Access to health facility

Yes

Distance from health facility

Mobile clinic / HEW

Exclusion from health services

None



Access to primary education

Yes

Distance to nearest education facility

1-2 km

% children attending primary education

25-50%

*The share of collapsed and in danger of collapse shelters in the figure above refers to IDP/returnee shelters only.

WASH

Connections to functioning pipelines: No

Main water purification method: Filtering

Main water source for cooking / washing: Lake/river

Main water source for drinking: Lake/river

No. functioning boreholes: 0

Non-functioning: 0

Complaints about drinking water quality: Yes

Main problem with water: Odor/smell

Type of toilet: Latrines

No. garbage disposal points: 5

Main garbage disposal method: Burning

Is solid waste a problem? Yes

Shelter / NFIs

Main shelter type: Temporary shelter (Rakooba)

Shelter materials available in nature: Poles, Bamboo, Rope, Grass

Shelter mat. available from local market: Poles, Bamboo, Rope, Grass

Three most needed NFIs:

Emergency shelter kits, Kitchen sets, Bedding sets

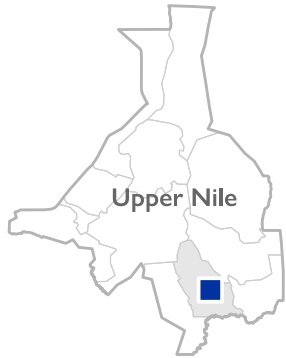
Food

Groups struggling most with food access: IDPs, Host community

Main source of food: Food assistance

Reason for lack of market access: Distance

Burebiey



Location SSID: ssid_SS0704_0004

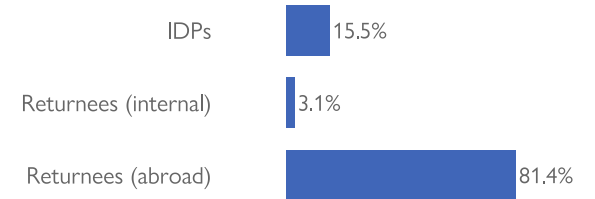
Postcode: SS070403

Accessibility: Accessible by other means of transport

Community Leader: Unknown

Registration: Yes, paper-based

Who is being registered: IDPs only



No. IDPs: 10688

Households: 1336

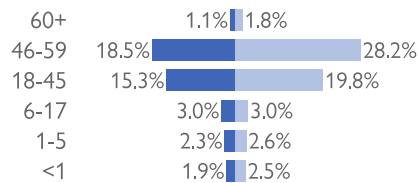
Reason for displacement: Conflict

Origin of largest IDP group:

Upper Nile, Luakpiny (Nasir)

Origin of 2nd largest IDP group:

Upper Nile, Luakpiny (Nasir)



Female
Male

Mobility (IDPs)

Date of arrival of first IDP group: 2014-05-12

Date of arrival of last IDP group: 2017-09-27

Have the IDPs been displaced previously? Yes

Three main reasons preventing the majority of IDPs from returning:

Lack of food, House damaged/destroyed, Lack of safety

Mobility (returnees)

Date of return of first returnee group: 2018-03-17

Date of return of last returnee group: 2018-12-15

Are there people displaced from this village / neighbourhood who have not returned yet? Yes

Special needs

No. pregnant women: 1642

No. breastfeeding mothers: 5164

Total number of individuals with special needs: 61718

Special needs include pregnant and breastfeeding women, separated, orphaned and unaccompanied children, persons with mental or physical disabilities, persons with chronic diseases or serious medical conditions and old people without caregivers.

Protection

Main security provider in the village / neighbourhood: Local Authorities

Health

Most common concern: Malaria

Main provider: NGO/INGO

Education

Type of facility: Temporary Learning Spaces

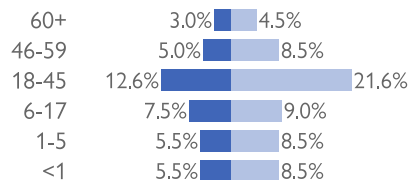
Availability of learning supplies: Yes

Availability of teachers: Yes

No. returnees: 58483

Households: 8941

Reason for displacement: Conflict



Female
Male



Distance from main water source

>20 min walking

Water fit for human drinking

Yes

People feel safe collecting water

Yes



Conditions of most latrines

**Unknown
Not reported**

Evidence of open defecation

No

Hygiene promotion campaign

No



Separate male / female latrines

**Unknown
Not reported**

Toilets / bathrooms lock from inside

**Unknown
Not reported**

Lighting around all toilets / bathrooms

**Unknown
Not reported**



Security provided at location

Yes

Common conflict-related incidents

Yes

Areas avoided by women / girls

Yes



% collapsed or in danger of shelters*

25-50%

Average occupants

1-4

Market access (NFIs)

Yes



Access to food

Yes onsite

Frequency of food assistance

Irregular

Market access (food)

No



Access to health facility

Yes

Distance from health facility

Mobile clinic / HEW

Exclusion from health services

None



Access to primary education

Yes

Distance to nearest education facility

1-2 km

% children attending primary education

25-50%

*The share of collapsed and in danger of collapse shelters in the figure above refers to IDP/returnee shelters only.

WASH

Connections to functioning pipelines: No

Main water purification method: Boiling

Main water source for cooking / washing: Lake/river

Main water source for drinking: Lake/river

No. functioning boreholes: 2

Non-functioning: 2

Complaints about drinking water quality: Yes

Main problem with water: Insufficient amount

Type of toilet: Open defecation

No. garbage disposal points: 3

Main garbage disposal method: Burning

Is solid waste a problem? Yes

Shelter / NFIs

Main shelter type: Temporary shelter (Rakooba)

Shelter materials available in nature: Poles, Bamboo, Rope, Grass

Shelter mat. available from local market: Poles, Bamboo, Rope, Grass

Three most needed NFIs:

Emergency shelter kits, Hygiene kits, Mosquito nets

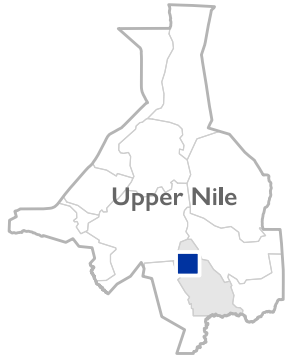
Food

Groups struggling most with food access: IDPs, Returnees, Host community

Main source of food: Food assistance

Reason for lack of market access: Distance

Nyigok



Location SSID: ssid_SS0704_0011


Postcode: SS070405

Accessibility: Accessible by foot

Community Leader: Yes

Registration: Yes, paper-based

Who is being registered: IDPs, returnees and host community



No. IDPs: 12693

Households: 1437

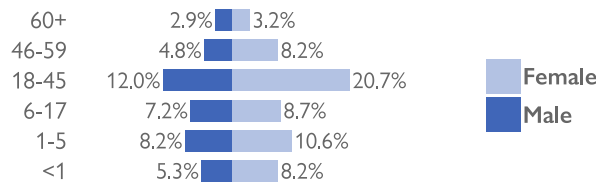
Reason for displacement: Conflict

Origin of largest IDP group:

Upper Nile, Luakpiny (Nasir)

Origin of 2nd largest IDP group:

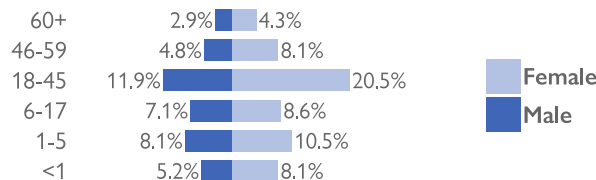
Upper Nile, Luakpiny (Nasir)



No. returnees: 11852

Households: 1537

Reason for displacement: Communal Clashes



Mobility (IDPs)

Date of arrival of first IDP group: 2014-04-05

Date of arrival of last IDP group: 2018-02-12

Have the IDPs been displaced previously? Yes

Three main reasons preventing the majority of IDPs from returning:

Accessibility, Lack of food, House damaged/destroyed

Mobility (returnees)

Date of return of first returnee group: 2018-01-17

Date of return of last returnee group: 2019-03-20

Are there people displaced from this village / neighbourhood who have not returned yet? Yes

Special needs

No. pregnant women: 45

No. breastfeeding mothers: 91

Total number of individuals with special needs: 460

Special needs include pregnant and breastfeeding women, separated, orphaned and unaccompanied children, persons with mental or physical disabilities, persons with chronic diseases or serious medical conditions and old people without caregivers.

Protection

Main security provider in the village / neighbourhood: Local Authorities

Health

Most common concern: Malaria

Main provider: NGO/INGO

Education

Type of facility: Temporary Learning Spaces

Availability of learning supplies: Yes

Availability of teachers: Yes



Distance from main water source

>20 min walking

Water fit for human drinking

Yes

People feel safe collecting water

Yes



% collapsed or in danger of shelters*

**Unknown
Not reported**

Average occupants

**Unknown
Not reported**

Market access (NFIs)

Yes



Conditions of most latrines

**Unknown
Not reported**

Evidence of open defecation

Yes

Hygiene promotion campaign

Yes



Access to food

Yes offsite

Frequency of food assistance

Once a month

Market access (food)

Yes



Separate male / female latrines

**Unknown
Not reported**

Toilets / bathrooms lock from inside

**Unknown
Not reported**

Lighting around all toilets / bathrooms

**Unknown
Not reported**



Access to health facility

Yes

Distance from health facility

Mobile clinic / HEW

Exclusion from health services

None



Security provided at location

Yes

Common conflict-related incidents

No

Areas avoided by women / girls

Yes



Access to primary education

Yes

Distance to nearest education facility

>10 km

% children attending primary education

25-50%

*The share of collapsed and in danger of collapse shelters in the figure above refers to IDP/returnee shelters only.

WASH

Connections to functioning pipelines: No

Main water purification method: Boiling

Main water source for cooking / washing: Lake/river

Main water source for drinking: Lake/river

No. functioning boreholes: 0

Non-functioning: 0

Complaints about drinking water quality: Yes

Main problem with water: Too far

Type of toilet: Open defecation

No. garbage disposal points: 3

Main garbage disposal method: Burning

Is solid waste a problem? Yes

Shelter / NFIs

Main shelter type: Tukul

Shelter materials available in nature: Poles, Grass

Shelter mat. available from local market: Poles, Grass

Three most needed NFIs:

Emergency shelter kits, Kitchen sets, Mosquito nets

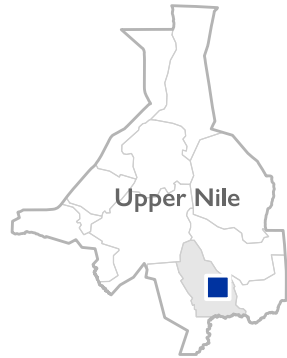
Food

Groups struggling most with food access: IDPs, Returnees, Host community

Main source of food: Food assistance

Reason for lack of market access: NA

Bulew



Location SSID: ssid_SS0704_0003

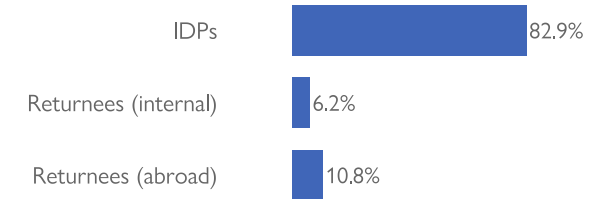
Postcode: SS070407

Accessibility: Accessible by foot

Community Leader: Yes

Registration: Yes, paper-based

Who is being registered: IDPs, returnees and host community



No. IDPs: 9600

Households: 1200

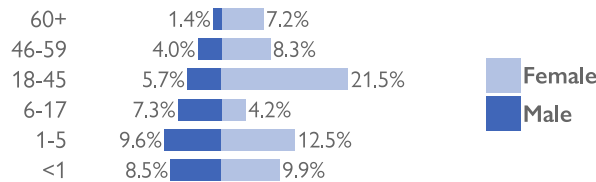
Reason for displacement: Conflict

Origin of largest IDP group:

Upper Nile, Luakpiny (Nasir)

Origin of 2nd largest IDP group:

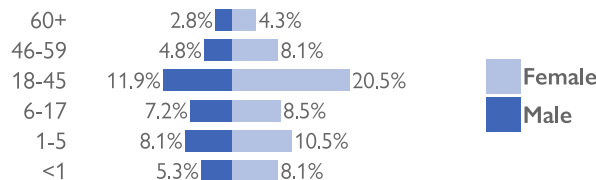
NA, NA



No. returnees: 1977

Households: 260

Reason for displacement: Communal Clashes



Mobility (IDPs)

Date of arrival of first IDP group: 2014-04-09

Date of arrival of last IDP group: 2016-02-17

Have the IDPs been displaced previously? Yes

Three main reasons preventing the majority of IDPs from returning:

Accessibility, Lack of food, Lack of safety

Mobility (returnees)

Date of return of first returnee group: 2018-01-18

Date of return of last returnee group: 2019-04-09

Are there people displaced from this village / neighbourhood who have not returned yet? Yes

Special needs

No. pregnant women: 14

No. breastfeeding mothers: 10

Total number of individuals with special needs: 51

Special needs include pregnant and breastfeeding women, separated, orphaned and unaccompanied children, persons with mental or physical disabilities, persons with chronic diseases or serious medical conditions and old people without caregivers.

Protection

Main security provider in the village / neighbourhood: Local Authorities

Health

Most common concern: Malaria

Main provider: NGO/INGO

Education

Type of facility: Temporary Learning Spaces

Availability of learning supplies: Yes

Availability of teachers: Yes



Distance from main water source

>20 min walking

Water fit for human drinking

No

People feel safe collecting water

**Unknown
Not reported**



% collapsed or in danger of shelters*

0-10%

Average occupants

5-6

Market access (NFIs)

Yes



Conditions of most latrines

**Unknown
Not reported**

Evidence of open defecation

Yes

Hygiene promotion campaign

Yes



Access to food

Yes onsite

Frequency of food assistance

Once a month

Market access (food)

No



Separate male / female latrines

**Unknown
Not reported**

Toilets / bathrooms lock from inside

**Unknown
Not reported**

Lighting around all toilets / bathrooms

**Unknown
Not reported**



Access to health facility

Yes

Distance from health facility

On-site (<3 km)

Exclusion from health services

None



Security provided at location

Yes

Common conflict-related incidents

Yes

Areas avoided by women / girls

Yes



Access to primary education

Yes

Distance to nearest education facility

>10 km

% children attending primary education

25-50%

*The share of collapsed and in danger of collapse shelters in the figure above refers to IDP/returnee shelters only.

WASH

Connections to functioning pipelines: Yes

Main water purification method: Boiling

Main water source for cooking / washing: Lake/river

Main water source for drinking: Hand Pumps

No. functioning boreholes: 3

Non-functioning: 1

Complaints about drinking water quality: Yes

Main problem with water: Odor/smell

Type of toilet: Open defecation

No. garbage disposal points: 2

Main garbage disposal method: Burning

Is solid waste a problem? Yes

Shelter / NFIs

Main shelter type: Tukul

Shelter materials available in nature: Bamboo, Grass

Shelter mat. available from local market: Bamboo, Rope

Three most needed NFIs:

Emergency shelter kits, Kitchen sets, Mosquito nets

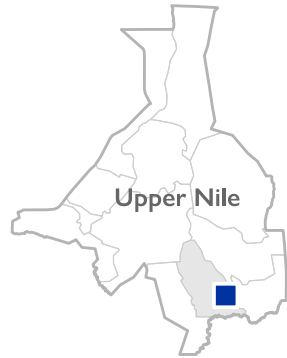
Food

Groups struggling most with food access: IDPs, Returnees, Host community

Main source of food: Food assistance

Reason for lack of market access: Distance

Bilsalok



Location SSID: ssid_SS0704_0002

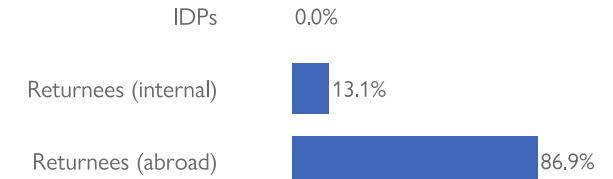
Postcode: SS070408

Accessibility: Accessible by car

Community Leader: Yes

Registration: No

Who is being registered: NA



No. IDPs: 0

Households: 0

Reason for displacement: NA

Origin of largest IDP group:

NA, NA

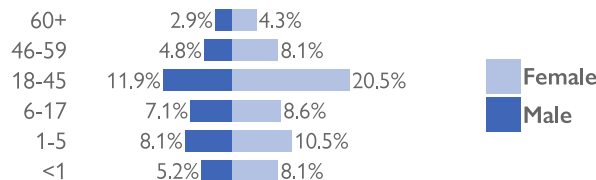
Origin of 2nd largest IDP group:

NA, NA

No. returnees: 11633

Households: 1644

Reason for displacement: Conflict



Mobility (IDPs)

Date of arrival of first IDP group: NA

Date of arrival of last IDP group: NA

Have the IDPs been displaced previously? Unknown

Three main reasons preventing the majority of IDPs from returning:

Unknown

Mobility (returnees)

Date of return of first returnee group: NA

Date of return of last returnee group: NA

Are there people displaced from this village / neighbourhood who have not returned yet? Unknown

Special needs

No. pregnant women: 13

No. breastfeeding mothers: 17

Total number of individuals with special needs: 40

Special needs include pregnant and breastfeeding women, separated, orphaned and unaccompanied children, persons with mental or physical disabilities, persons with chronic diseases or serious medical conditions and old people without caregivers.

Protection

Main security provider in the village / neighbourhood: Local Authorities

Health

Most common concern: Malaria

Main provider: NGO/INGO

Education

Type of facility: Temporary Learning Spaces

Availability of learning supplies: Yes

Availability of teachers: Yes



Distance from main water source

<20 min walking

Water fit for human drinking

Yes

People feel safe collecting water

Yes



Conditions of most latrines

Not so good

Evidence of open defecation

Yes

Hygiene promotion campaign

Yes



Separate male / female latrines

No

Toilets / bathrooms lock from inside

No

Lighting around all toilets / bathrooms

**Unknown
Not reported**



Security provided at location

Yes

Common conflict-related incidents

No

Areas avoided by women / girls

No



% collapsed or in danger of shelters*

0-10%

Average occupants

5-6

Market access (NFIs)

Yes



Access to food

Yes onsite

Frequency of food assistance

**Unknown
Not reported**

Market access (food)

Yes



Access to health facility

Yes

Distance from health facility

On-site (<3 km)

Exclusion from health services

None



Access to primary education

Yes

Distance to nearest education facility

<1 km

% children attending primary education

<25%

*The share of collapsed and in danger of collapse shelters in the figure above refers to IDP/returnee shelters only.

WASH

Connections to functioning pipelines: No

Main water purification method: Boiling

Main water source for cooking / washing: Hand Pumps

Main water source for drinking: Hand Pumps

No. functioning boreholes: 1

Non-functioning: 1

Complaints about drinking water quality: Yes

Main problem with water: Suspended Solids

Type of toilet: Latrines

No. garbage disposal points: 19

Main garbage disposal method: Garbage pit

Is solid waste a problem? Yes

Shelter / NFIs

Main shelter type: Tukul

Shelter materials available in nature: Poles, Rope, Grass

Shelter mat. available from local market: Poles, Rope, Grass

Three most needed NFIs:

Emergency shelter kits, Kitchen sets, Hygiene kits

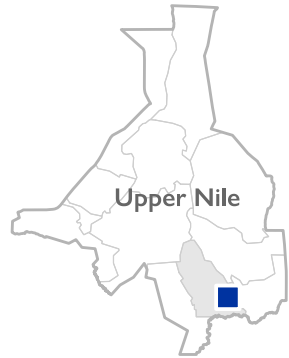
Food

Groups struggling most with food access: Returnees

Main source of food: Bought with cash from market

Reason for lack of market access: NA

Mabor



Location SSID: ssid_SS0704_0008

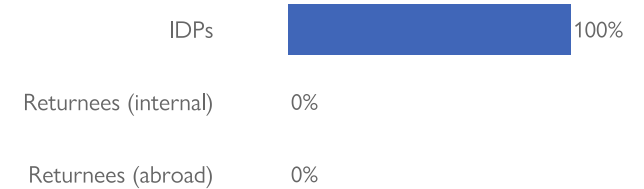
Postcode: SS070408

Accessibility: Accessible by foot

Community Leader: Yes

Registration: Yes, paper-based

Who is being registered: IDPs, returnees and host community



No. IDPs: 11920

Households: 1490

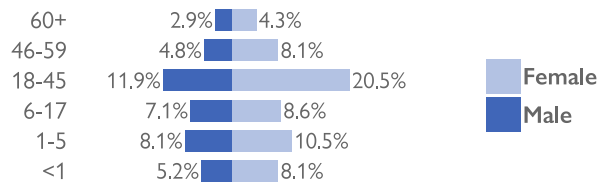
Reason for displacement: Conflict

Origin of largest IDP group:

Upper Nile, Luakpiny (Nasir)

Origin of 2nd largest IDP group:

Upper Nile, Luakpiny (Nasir)



No. returnees: 0

Households: 0

Reason for displacement: Conflict

Mobility (IDPs)

Date of arrival of first IDP group: 2014-04-14

Date of arrival of last IDP group: 2017-05-17

Have the IDPs been displaced previously? Yes

Three main reasons preventing the majority of IDPs from returning:

Accessibility, Lack of food, Lack of safety

Mobility (returnees)

Date of return of first returnee group: 2018-01-02

Date of return of last returnee group: 2019-02-04

Are there people displaced from this village / neighbourhood who have not returned yet? Yes

Special needs

No. pregnant women: 3

No. breastfeeding mothers: 2

Total number of individuals with special needs: 25

Special needs include pregnant and breastfeeding women, separated, orphaned and unaccompanied children, persons with mental or physical disabilities, persons with chronic diseases or serious medical conditions and old people without caregivers.

Protection

Main security provider in the village / neighbourhood: Local Authorities

Health

Most common concern: Malaria

Main provider: NGO/INGO

Education

Type of facility: Temporary Learning Spaces

Availability of learning supplies: No

Availability of teachers: Yes



Distance from main water source

>20 min walking

Water fit for human drinking

No

People feel safe collecting water

No



% collapsed or in danger of shelters*

0-10%

Average occupants

5-6

Market access (NFIs)

Yes



Conditions of most latrines

**Unknown
Not reported**

Evidence of open defecation

Yes

Hygiene promotion campaign

Yes



Access to food

Yes offsite

Frequency of food assistance

Once a month

Market access (food)

No



Separate male / female latrines

**Unknown
Not reported**

Toilets / bathrooms lock from inside

**Unknown
Not reported**

Lighting around all toilets / bathrooms

**Unknown
Not reported**



Access to health facility

Yes

Distance from health facility

On-site (<3 km)

Exclusion from health services

None



Security provided at location

Yes

Common conflict-related incidents

Yes

Areas avoided by women / girls

Yes



Access to primary education

Yes

Distance to nearest education facility

1-2 km

% children attending primary education

51-75%

*The share of collapsed and in danger of collapse shelters in the figure above refers to IDP/returnee shelters only.

WASH

Connections to functioning pipelines: No

Main water purification method: Tablets

Main water source for cooking / washing: Hand Pumps

Main water source for drinking: Hand Pumps

No. functioning boreholes: 2

Non-functioning: 0

Complaints about drinking water quality: Yes

Main problem with water: Odor/smell

Type of toilet: Open defecation

No. garbage disposal points: 0

Main garbage disposal method: Burning

Is solid waste a problem? No

Shelter / NFIs

Main shelter type: Tukul

Shelter materials available in nature: Rope, Grass

Shelter mat. available from local market: Bamboo, Grass

Three most needed NFIs:

Emergency shelter kits, Hygiene kits, Mosquito nets

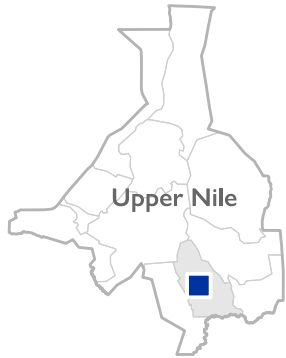
Food

Groups struggling most with food access: IDPs, Returnees, Host community

Main source of food: Food assistance

Reason for lack of market access: Distance

Nguyeny



Location SSID: ssid_SS0704_0010

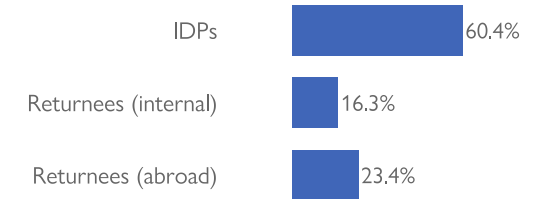
Postcode: SS070410

Accessibility: Accessible by foot

Community Leader: Yes

Registration: Yes, paper-based

Who is being registered: IDPs, returnees and host community



No. IDPs: 13500

Households: 1500

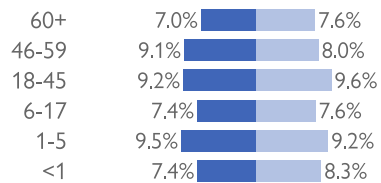
Reason for displacement: Conflict

Origin of largest IDP group:

Upper Nile, Luakpiny (Nasir)

Origin of 2nd largest IDP group:

Upper Nile, Luakpiny (Nasir)

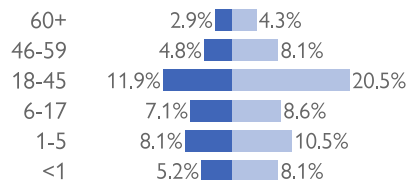


Female
Male

No. returnees: 8862

Households: 1545

Reason for displacement: Communal Clashes



Female
Male

Mobility (IDPs)

Date of arrival of first IDP group: 2014-05-07

Date of arrival of last IDP group: 2017-03-05

Have the IDPs been displaced previously? Yes

Three main reasons preventing the majority of IDPs from returning:

Accessibility, Lack of food, House damaged/destroyed

Mobility (returnees)

Date of return of first returnee group: 2018-01-17

Date of return of last returnee group: 2019-02-05

Are there people displaced from this village / neighbourhood who have not returned yet? Yes

Special needs

No. pregnant women: 20

No. breastfeeding mothers: 90

Total number of individuals with special needs: 195

Special needs include pregnant and breastfeeding women, separated, orphaned and unaccompanied children, persons with mental or physical disabilities, persons with chronic diseases or serious medical conditions and old people without caregivers.

Protection

Main security provider in the village / neighbourhood: Local Authorities

Health

Most common concern: Malaria

Main provider: NGO/INGO

Education

Type of facility: Temporary Learning Spaces

Availability of learning supplies: Yes

Availability of teachers: Yes



Distance from main water source

>20 min walking

Water fit for human drinking

Yes

People feel safe collecting water

Yes



Conditions of most latrines

**Unknown
Not reported**

Evidence of open defecation

Yes

Hygiene promotion campaign

Yes



Separate male / female latrines

**Unknown
Not reported**

Toilets / bathrooms lock from inside

**Unknown
Not reported**

Lighting around all toilets / bathrooms

**Unknown
Not reported**



Security provided at location

Yes

Common conflict-related incidents

Yes

Areas avoided by women / girls

Yes



% collapsed or in danger of shelters*

0-10%

Average occupants

5-6

Market access (NFIs)

Yes



Access to food

Yes onsite

Frequency of food assistance

Once a month

Market access (food)

No



Access to health facility

Yes

Distance from health facility

On-site (>3 km)

Exclusion from health services

None



Access to primary education

Yes

Distance to nearest education facility

6-10 km

% children attending primary education

25-50%

*The share of collapsed and in danger of collapse shelters in the figure above refers to IDP/returnee shelters only.

WASH

Connections to functioning pipelines: No

Main water purification method: Boiling

Main water source for cooking / washing: Lake/river

Main water source for drinking: Lake/river

No. functioning boreholes: 0

Non-functioning: 0

Complaints about drinking water quality: Yes

Main problem with water: Too far

Type of toilet: Open defecation

No. garbage disposal points: 0

Main garbage disposal method: Burning

Is solid waste a problem? Yes

Shelter / NFIs

Main shelter type: Tukul

Shelter materials available in nature: Bamboo, Grass

Shelter mat. available from local market: Poles, Bamboo, Rope

Three most needed NFIs:

Emergency shelter kits, Kitchen sets, Mosquito nets

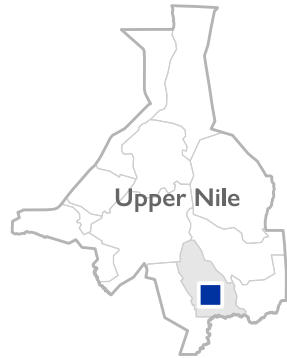
Food

Groups struggling most with food access: IDPs, Returnees, Host community

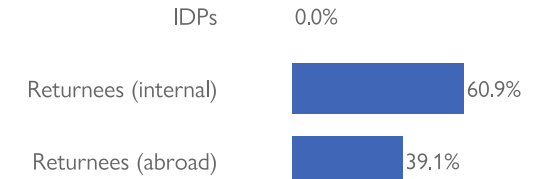
Main source of food: Cash assistance

Reason for lack of market access: Distance

Kier



Location SSID: ssid_SS0704_0007
 Postcode: SS070411
 Accessibility: Accessible by car
 Community Leader: Yes
 Registration: Yes, paper-based
 Who is being registered: IDPs only



No. IDPs: 0

Households: 0

Reason for displacement: NA

Origin of largest IDP group:

NA, NA

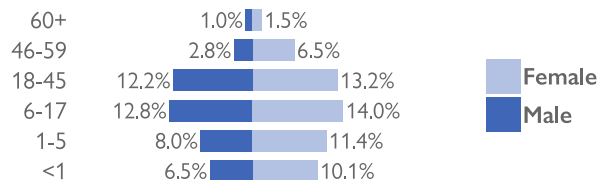
Origin of 2nd largest IDP group:

NA, NA

No. returnees: 2722

Households: 317

Reason for displacement: Conflict



Mobility (IDPs)

Date of arrival of first IDP group: NA

Date of arrival of last IDP group: NA

Have the IDPs been displaced previously? No

Three main reasons preventing the majority of IDPs from returning:

Lack of food, House damaged/destroyed, Lack of safety

Mobility (returnees)

Date of return of first returnee group: 2018-02-23

Date of return of last returnee group: 2019-02-20

Are there people displaced from this village / neighbourhood who have not returned yet? Yes

Special needs

No. pregnant women: 67

No. breastfeeding mothers: 140

Total number of individuals with special needs: 220

Special needs include pregnant and breastfeeding women, separated, orphaned and unaccompanied children, persons with mental or physical disabilities, persons with chronic diseases or serious medical conditions and old people without caregivers.

Protection

Main security provider in the village / neighbourhood: Local Authorities

Health

Most common concern: Malaria

Main provider: NGO/INGO

Education

Type of facility: Temporary Learning Spaces

Availability of learning supplies: Yes

Availability of teachers: Yes



Distance from main water source

>20 min walking

Water fit for human drinking

Yes

People feel safe collecting water

Yes



Conditions of most latrines

**Unknown
Not reported**

Evidence of open defecation

No

Hygiene promotion campaign

No



Separate male / female latrines

**Unknown
Not reported**

Toilets / bathrooms lock from inside

**Unknown
Not reported**

Lighting around all toilets / bathrooms

**Unknown
Not reported**



Security provided at location

Yes

Common conflict-related incidents

No

Areas avoided by women / girls

Yes



% collapsed or in danger of shelters*

10-25%

Average occupants

5-6

Market access (NFIs)

Yes



Access to food

Yes onsite

Frequency of food assistance

Irregular

Market access (food)

No



Access to health facility

Yes

Distance from health facility

Mobile clinic / HEW

Exclusion from health services

None



Access to primary education

Yes

Distance to nearest education facility

1-2 km

% children attending primary education

25-50%

*The share of collapsed and in danger of collapse shelters in the figure above refers to IDP/returnee shelters only.

WASH

Connections to functioning pipelines: No

Main water purification method: Boiling

Main water source for cooking / washing: Lake/river

Main water source for drinking: Lake/river

No. functioning boreholes: 2

Non-functioning: 0

Complaints about drinking water quality: Yes

Main problem with water: Insufficient amount

Type of toilet: Open defecation

No. garbage disposal points: 1

Main garbage disposal method: Burning

Is solid waste a problem? Yes

Shelter / NFIs

Main shelter type: Community structure (school, church, public building)

Shelter materials available in nature: Poles, Bamboo, Rope, Grass

Shelter mat. available from local market: None

Three most needed NFIs:

Emergency shelter kits, Hygiene kits, Mosquito nets

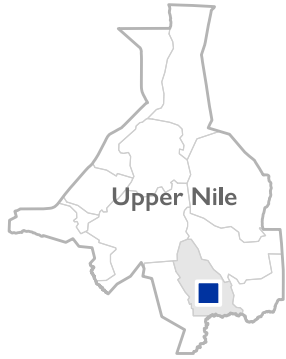
Food

Groups struggling most with food access: IDPs, Returnees, Host community

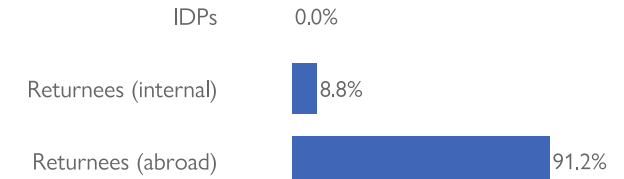
Main source of food: Food assistance

Reason for lack of market access: Distance

Wanding Mop



Location SSID: ssid_SS0704_0012
 Postcode: SS070411
 Accessibility: Accessible by other means of transport
 Community Leader: Yes
 Registration: Yes, paper-based
 Who is being registered: IDPs only



No. IDPs: 0

Households: 0

Reason for displacement: NA

Origin of largest IDP group:

NA, NA

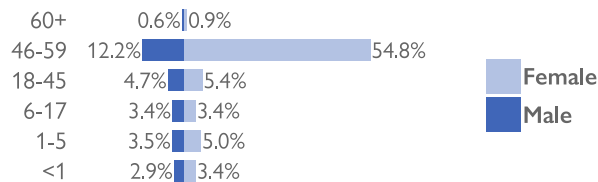
Origin of 2nd largest IDP group:

NA, NA

No. returnees: 11939

Households: 1370

Reason for displacement: Conflict



Mobility (IDPs)

Date of arrival of first IDP group: NA

Date of arrival of last IDP group: NA

Have the IDPs been displaced previously? No

Three main reasons preventing the majority of IDPs from returning:

House damaged/destroyed, Lack of safety

Mobility (returnees)

Date of return of first returnee group: 2016-11-11

Date of return of last returnee group: 2018-02-13

Are there people displaced from this village / neighbourhood who have not returned yet? Yes

Special needs

No. pregnant women: 300

No. breastfeeding mothers: 905

Total number of individuals with special needs: 1962

Special needs include pregnant and breastfeeding women, separated, orphaned and unaccompanied children, persons with mental or physical disabilities, persons with chronic diseases or serious medical conditions and old people without caregivers.

Protection

Main security provider in the village / neighbourhood: Local Authorities

Health

Most common concern: Malaria

Main provider: NGO/INGO

Education

Type of facility: Formal Primary Education

Availability of learning supplies: Yes

Availability of teachers: Yes



Distance from main water source

>20 min walking

Water fit for human drinking

Yes

People feel safe collecting water

Yes



Conditions of most latrines

**Unknown
Not reported**

Evidence of open defecation

Yes

Hygiene promotion campaign

No



Separate male / female latrines

**Unknown
Not reported**

Toilets / bathrooms lock from inside

**Unknown
Not reported**

Lighting around all toilets / bathrooms

**Unknown
Not reported**



Security provided at location

Yes

Common conflict-related incidents

Yes

Areas avoided by women / girls

No



% collapsed or in danger of shelters*

10-25%

Average occupants

5-6

Market access (NFIs)

Yes



Access to food

No

Frequency of food assistance

**Unknown
Not reported**

Market access (food)

No



Access to health facility

Yes

Distance from health facility

Mobile clinic / HEW

Exclusion from health services

None



Access to primary education

Yes

Distance to nearest education facility

1-2 km

% children attending primary education

25-50%

*The share of collapsed and in danger of collapse shelters in the figure above refers to IDP/returnee shelters only.

WASH

Connections to functioning pipelines: No

Main water purification method: Filtering

Main water source for cooking / washing: Lake/river

Main water source for drinking: Lake/river

No. functioning boreholes: 0

Non-functioning: 0

Complaints about drinking water quality: Yes

Main problem with water: Too far

Type of toilet: Open defecation

No. garbage disposal points: 5

Main garbage disposal method: Burning

Is solid waste a problem? No

Shelter / NFIs

Main shelter type: Temporary shelter (Rakooba)

Shelter materials available in nature: Poles, Bamboo, Rope, Grass

Shelter mat. available from local market: Poles, Bamboo, Rope, Grass

Three most needed NFIs:

Emergency shelter kits, Kitchen sets, Bedding sets

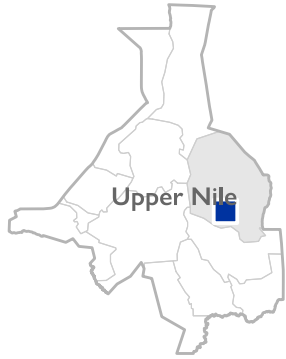
Food

Groups struggling most with food access: NA

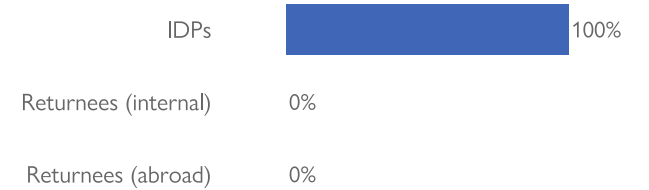
Main source of food: Food assistance

Reason for lack of market access: Distance

Banchuk



Location SSID: ssid_SS0705_0002
 Postcode: SS070501
 Accessibility: Accessible by car
 Community Leader: Yes
 Registration: Yes, paper-based
 Who is being registered: IDPs only



No. IDPs: 973

Households: 169

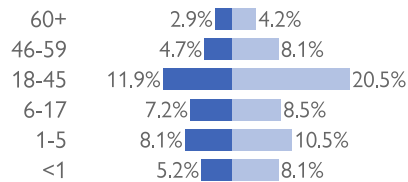
Reason for displacement: Conflict

Origin of largest IDP group:

Upper Nile, Maban

Origin of 2nd largest IDP group:

NA, NA



Female
Male

No. returnees: 0

Households: 0

Reason for displacement: NA

Mobility (IDPs)

Date of arrival of first IDP group: 2014-04-16

Date of arrival of last IDP group: 2018-02-04

Have the IDPs been displaced previously? Yes

Three main reasons preventing the majority of IDPs from returning:

Accessibility, Lack of food, Lack of safety

Mobility (returnees)

Date of return of first returnee group: NA

Date of return of last returnee group: NA

Are there people displaced from this village / neighbourhood who have not returned yet? No

Special needs

No. pregnant women: 27

No. breastfeeding mothers: 45

Total number of individuals with special needs: 139

Special needs include pregnant and breastfeeding women, separated, orphaned and unaccompanied children, persons with mental or physical disabilities, persons with chronic diseases or serious medical conditions and old people without caregivers.

Protection

Main security provider in the village / neighbourhood: Local Authorities

Health

Most common concern: Malaria

Main provider: NGO/INGO

Education

Type of facility: Temporary Learning Spaces

Availability of learning supplies: Yes

Availability of teachers: Yes



Distance from main water source

<20 min walking

Water fit for human drinking

Yes

People feel safe collecting water

Yes



Conditions of most latrines

**Unknown
Not reported**

Evidence of open defecation

Yes

Hygiene promotion campaign

No



Separate male / female latrines

**Unknown
Not reported**

Toilets / bathrooms lock from inside

**Unknown
Not reported**

Lighting around all toilets / bathrooms

**Unknown
Not reported**



Security provided at location

Yes

Common conflict-related incidents

No

Areas avoided by women / girls

Yes



% collapsed or in danger of shelters*

>75%

Average occupants

5-6

Market access (NFIs)

Yes



Access to food

Yes onsite

Frequency of food assistance

Once a month

Market access (food)

Yes



Access to health facility

Yes

Distance from health facility

On-site (<3 km)

Exclusion from health services

Host Community



Access to primary education

Yes

Distance to nearest education facility

1-2 km

% children attending primary education

<25%

*The share of collapsed and in danger of collapse shelters in the figure above refers to IDP/returnee shelters only.

WASH

Connections to functioning pipelines: Yes

Main water purification method: Boiling

Main water source for cooking / washing: Hand Pumps

Main water source for drinking: Hand Pumps

No. functioning boreholes: 4 Non-functioning: 2

Complaints about drinking water quality: Yes

Main problem with water: Long queue

Type of toilet: Open defecation No. garbage disposal points: 4

Main garbage disposal method: Garbage pit Is solid waste a problem? Yes

Shelter / NFIs

Main shelter type: Tukul

Shelter materials available in nature: Poles, Bamboo, Rope

Shelter mat. available from local market: Poles, Bamboo, Rope

Three most needed NFIs:

Emergency shelter kits, Kitchen sets, Mosquito nets

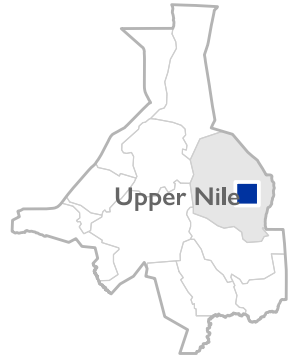
Food

Groups struggling most with food access: IDPs

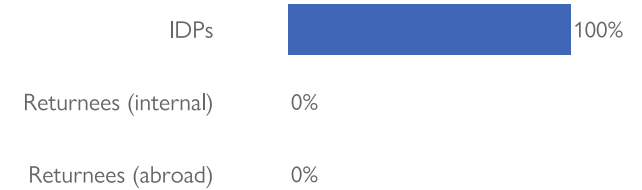
Main source of food: Food assistance

Reason for lack of market access: NA

Dangaji



Location SSID: ssid_SS0705_0006
 Postcode: SS070501
 Accessibility: Accessible by car
 Community Leader: Yes
 Registration: Yes, paper-based
 Who is being registered: IDPs only



No. IDPs: 1424

Households: 817

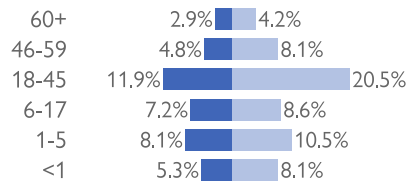
Reason for displacement: Conflict

Origin of largest IDP group:

Upper Nile, Maban

Origin of 2nd largest IDP group:

NA, NA



Female
Male

No. returnees: 0

Households: 0

Reason for displacement: NA

Mobility (IDPs)

Date of arrival of first IDP group: 2015-06-17

Date of arrival of last IDP group: 2018-02-16

Have the IDPs been displaced previously? Yes

Three main reasons preventing the majority of IDPs from returning:

Lack of food, House damaged/destroyed, Lack of safety

Mobility (returnees)

Date of return of first returnee group: NA

Date of return of last returnee group: NA

Are there people displaced from this village / neighbourhood who have not returned yet? No

Special needs

No. pregnant women: 14

No. breastfeeding mothers: 16

Total number of individuals with special needs: 109

Special needs include pregnant and breastfeeding women, separated, orphaned and unaccompanied children, persons with mental or physical disabilities, persons with chronic diseases or serious medical conditions and old people without caregivers.

Protection

Main security provider in the village / neighbourhood: Local Authorities

Health

Most common concern: Malaria

Main provider: NGO/INGO

Education

Type of facility: Temporary Learning Spaces

Availability of learning supplies: Yes

Availability of teachers: Yes



Distance from main water source

<20 min walking

Water fit for human drinking

Yes

People feel safe collecting water

Yes



Conditions of most latrines

**Unknown
Not reported**

Evidence of open defecation

Yes

Hygiene promotion campaign

No



Separate male / female latrines

**Unknown
Not reported**

Toilets / bathrooms lock from inside

**Unknown
Not reported**

Lighting around all toilets / bathrooms

**Unknown
Not reported**



Security provided at location

Yes

Common conflict-related incidents

No

Areas avoided by women / girls

Yes



% collapsed or in danger of shelters*

**Unknown
Not reported**

Average occupants

**Unknown
Not reported**

Market access (NFIs)

Yes



Access to food

Yes onsite

Frequency of food assistance

Once a month

Market access (food)

Yes



Access to health facility

Yes

Distance from health facility

On-site (<3 km)

Exclusion from health services

Host Community



Access to primary education

Yes

Distance to nearest education facility

1-2 km

% children attending primary education

<25%

*The share of collapsed and in danger of collapse shelters in the figure above refers to IDP/returnee shelters only.

WASH

Connections to functioning pipelines: Yes

Main water purification method: Boiling

Main water source for cooking / washing: Hand Pumps

Main water source for drinking: Hand Pumps

No. functioning boreholes: 4 Non-functioning: 2

Complaints about drinking water quality: Yes

Main problem with water: Long queue

Type of toilet: Open defecation No. garbage disposal points: 4

Main garbage disposal method: Garbage pit Is solid waste a problem? Yes

Shelter / NFIs

Main shelter type: Tukul

Shelter materials available in nature: Poles, Bamboo, Rope

Shelter mat. available from local market: Poles, Bamboo, Rope

Three most needed NFIs:

Emergency shelter kits, Kitchen sets, Mosquito nets

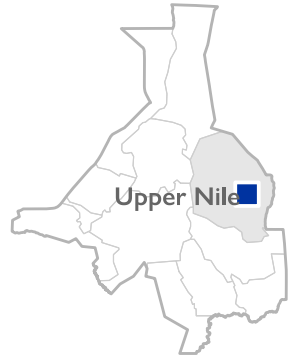
Food

Groups struggling most with food access: IDPs

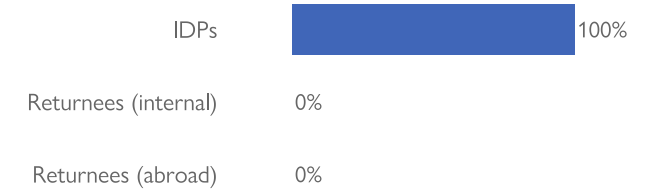
Main source of food: Food assistance

Reason for lack of market access: NA

Yawaji



Location SSID: ssid_SS0705_0014
 Postcode: SS070501
 Accessibility: Accessible by car
 Community Leader: Yes
 Registration: Yes, paper-based
 Who is being registered: IDPs only



No. IDPs: 1429

Households: 463

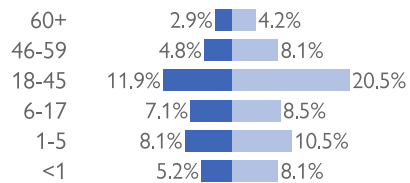
Reason for displacement: Conflict

Origin of largest IDP group:

Upper Nile, Maban

Origin of 2nd largest IDP group:

NA, NA



Female
Male

No. returnees: 0

Households: 0

Reason for displacement: NA

Mobility (IDPs)

Date of arrival of first IDP group: 2015-07-18

Date of arrival of last IDP group: 2018-03-09

Have the IDPs been displaced previously? Yes

Three main reasons preventing the majority of IDPs from returning:

Accessibility, Lack of food, Lack of safety

Mobility (returnees)

Date of return of first returnee group: NA

Date of return of last returnee group: NA

Are there people displaced from this village / neighbourhood who have not returned yet? No

Special needs

No. pregnant women: 27

No. breastfeeding mothers: 9

Total number of individuals with special needs: 129

Special needs include pregnant and breastfeeding women, separated, orphaned and unaccompanied children, persons with mental or physical disabilities, persons with chronic diseases or serious medical conditions and old people without caregivers.

Protection

Main security provider in the village / neighbourhood: Local Authorities

Health

Most common concern: Malaria

Main provider: NGO/INGO

Education

Type of facility: Temporary Learning Spaces

Availability of learning supplies: Yes

Availability of teachers: Yes



Distance from main water source

<20 min walking

Water fit for human drinking

Yes

People feel safe collecting water

Yes



Conditions of most latrines

**Unknown
Not reported**

Evidence of open defecation

Yes

Hygiene promotion campaign

No



Separate male / female latrines

**Unknown
Not reported**

Toilets / bathrooms lock from inside

**Unknown
Not reported**

Lighting around all toilets / bathrooms

**Unknown
Not reported**



Security provided at location

Yes

Common conflict-related incidents

No

Areas avoided by women / girls

Yes



% collapsed or in danger of shelters*

**Unknown
Not reported**

Average occupants

**Unknown
Not reported**

Market access (NFIs)

Yes



Access to food

Yes onsite

Frequency of food assistance

Once a month

Market access (food)

Yes



Access to health facility

Yes

Distance from health facility

On-site (>3 km)

Exclusion from health services

Host Community



Access to primary education

Yes

Distance to nearest education facility

1-2 km

% children attending primary education

<25%

*The share of collapsed and in danger of collapse shelters in the figure above refers to IDP/returnee shelters only.

WASH

Connections to functioning pipelines: Yes

Main water purification method: Boiling

Main water source for cooking / washing: Hand Pumps

Main water source for drinking: Hand Pumps

No. functioning boreholes: 4 Non-functioning: 2

Complaints about drinking water quality: Yes

Main problem with water: Long queue

Type of toilet: Open defecation No. garbage disposal points: 4

Main garbage disposal method: Garbage pit Is solid waste a problem? Yes

Shelter / NFIs

Main shelter type: Tukul

Shelter materials available in nature: Poles, Bamboo, Rope, Grass

Shelter mat. available from local market: Poles, Bamboo, Rope, Grass

Three most needed NFIs:

Emergency shelter kits, Bedding sets, Mosquito nets

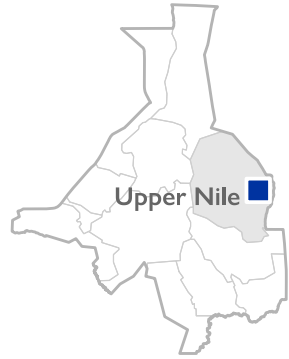
Food

Groups struggling most with food access: IDPs

Main source of food: Food assistance

Reason for lack of market access: NA

Ariji



Location SSID: ssid_SS0705_0001

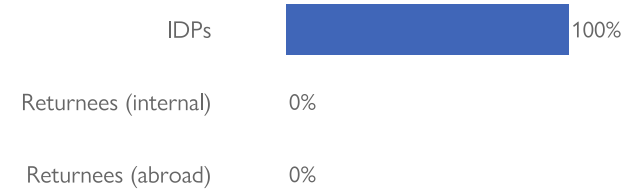
Postcode: SS070502

Accessibility: Accessible by other means of transport

Community Leader: Yes

Registration: Yes, biometric

Who is being registered: IDPs only



No. IDPs: 533

Households: 162

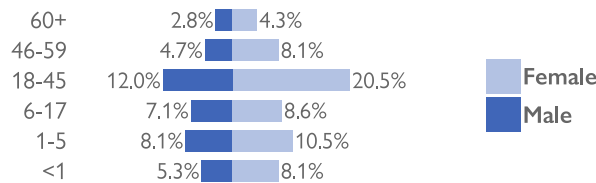
Reason for displacement: Conflict

Origin of largest IDP group:

Upper Nile, Maban

Origin of 2nd largest IDP group:

Upper Nile, Maban



No. returnees: 0

Households: 0

Reason for displacement: NA

Mobility (IDPs)

Date of arrival of first IDP group: 2016-02-17

Date of arrival of last IDP group: 2017-04-09

Have the IDPs been displaced previously? Yes

Three main reasons preventing the majority of IDPs from returning:

Accessibility, Lack of food, Lack of safety

Mobility (returnees)

Date of return of first returnee group: NA

Date of return of last returnee group: NA

Are there people displaced from this village / neighbourhood who have not returned yet? No

Special needs

No. pregnant women: 29

No. breastfeeding mothers: 79

Total number of individuals with special needs: 198

Special needs include pregnant and breastfeeding women, separated, orphaned and unaccompanied children, persons with mental or physical disabilities, persons with chronic diseases or serious medical conditions and old people without caregivers.

Protection

Main security provider in the village / neighbourhood: Local Authorities

Health

Most common concern: Malaria

Main provider: NGO/INGO

Education

Type of facility: Temporary Learning Spaces

Availability of learning supplies: Yes

Availability of teachers: Yes



Distance from main water source

<20 min walking

Water fit for human drinking

Yes

People feel safe collecting water

Yes



Conditions of most latrines

**Unknown
Not reported**

Evidence of open defecation

Yes

Hygiene promotion campaign

Yes



Separate male / female latrines

**Unknown
Not reported**

Toilets / bathrooms lock from inside

**Unknown
Not reported**

Lighting around all toilets / bathrooms

**Unknown
Not reported**



Security provided at location

Yes

Common conflict-related incidents

Yes

Areas avoided by women / girls

Yes



% collapsed or in danger of shelters*

>75%

Average occupants

5-6

Market access (NFIs)

Yes



Access to food

Yes offsite

Frequency of food assistance

Once a month

Market access (food)

No



Access to health facility

Yes

Distance from health facility

On-site (<3 km)

Exclusion from health services

None



Access to primary education

Yes

Distance to nearest education facility

<1 km

% children attending primary education

<25%

*The share of collapsed and in danger of collapse shelters in the figure above refers to IDP/returnee shelters only.

WASH

Connections to functioning pipelines: Yes

Main water purification method: Boiling

Main water source for cooking / washing: Hand Pumps

Main water source for drinking: Hand Pumps

No. functioning boreholes: 6

Non-functioning: 2

Complaints about drinking water quality: Yes

Main problem with water: Long queue

Type of toilet: Open defecation

No. garbage disposal points: NA

Main garbage disposal method: Burning

Is solid waste a problem? Yes

Shelter / NFIs

Main shelter type: Tukul

Shelter materials available in nature: Poles, Bamboo, Rope

Shelter mat. available from local market: Poles, Bamboo, Rope

Three most needed NFIs:

Emergency shelter kits, Kitchen sets, Mosquito nets

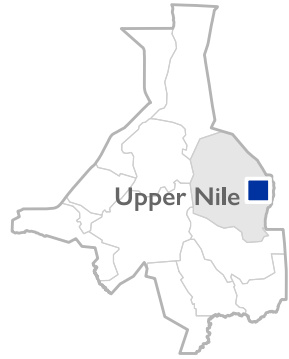
Food

Groups struggling most with food access: IDPs, Host community

Main source of food: Food assistance

Reason for lack of market access: Distance

Dallo



Location SSID: ssid_SS0705_0005

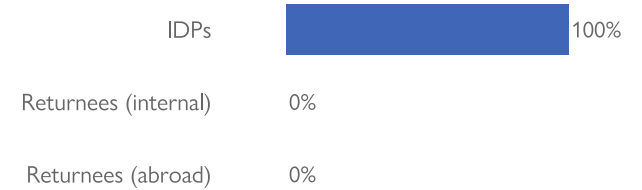
Postcode: SS070502

Accessibility: Accessible by other means of transport

Community Leader: Yes

Registration: Yes, biometric

Who is being registered: IDPs only



No. IDPs: 662

Households: 100

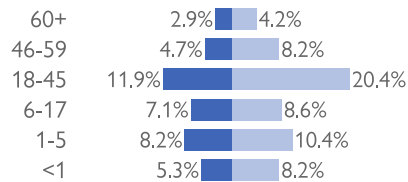
Reason for displacement: Conflict

Origin of largest IDP group:

Upper Nile, Maban

Origin of 2nd largest IDP group:

NA, NA



Female
Male

No. returnees: 0

Households: 0

Reason for displacement: NA

Mobility (IDPs)

Date of arrival of first IDP group: 2015-10-07

Date of arrival of last IDP group: 2016-05-09

Have the IDPs been displaced previously? Yes

Three main reasons preventing the majority of IDPs from returning:

Lack of food, House damaged/destroyed, Lack of safety

Mobility (returnees)

Date of return of first returnee group: NA

Date of return of last returnee group: NA

Are there people displaced from this village / neighbourhood who have not returned yet? No

Special needs

No. pregnant women: 10

No. breastfeeding mothers: 23

Total number of individuals with special needs: 46

Special needs include pregnant and breastfeeding women, separated, orphaned and unaccompanied children, persons with mental or physical disabilities, persons with chronic diseases or serious medical conditions and old people without caregivers.

Protection

Main security provider in the village / neighbourhood: Local Authorities

Health

Most common concern: Malaria

Main provider: NGO/INGO

Education

Type of facility: NA

Availability of learning supplies: NA

Availability of teachers: NA



Distance from main water source

>20 min walking

Water fit for human drinking

Yes

People feel safe collecting water

Yes



Conditions of most latrines

**Unknown
Not reported**

Evidence of open defecation

Yes

Hygiene promotion campaign

No



Separate male / female latrines

**Unknown
Not reported**

Toilets / bathrooms lock from inside

**Unknown
Not reported**

Lighting around all toilets / bathrooms

**Unknown
Not reported**



Security provided at location

Yes

Common conflict-related incidents

No

Areas avoided by women / girls

No



% collapsed or in danger of shelters*

**Unknown
Not reported**

Average occupants

**Unknown
Not reported**

Market access (NFIs)

No



Access to food

Yes onsite

Frequency of food assistance

Once a month

Market access (food)

No



Access to health facility

Yes

Distance from health facility

Off-site (<3 km)

Exclusion from health services

None



Access to primary education

No

Distance to nearest education facility

**Unknown
Not reported**

% children attending primary education

**Unknown
Not reported**

*The share of collapsed and in danger of collapse shelters in the figure above refers to IDP/returnee shelters only.

WASH

Connections to functioning pipelines:	Yes
Main water purification method:	Boiling
Main water source for cooking / washing:	Hand Pumps
Main water source for drinking:	Hand Pumps
No. functioning boreholes:	0
	Non-functioning: 0
Complaints about drinking water quality:	Yes
Main problem with water:	Insufficient amount
Type of toilet:	Open defecation
	No. garbage disposal points: 0
Main garbage disposal method:	No waste disposal
	Is solid waste a problem? Yes

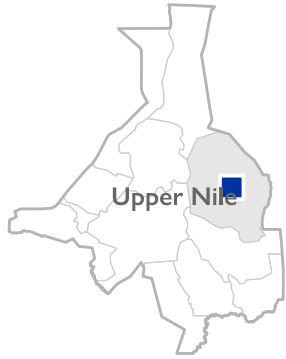
Shelter / NFIs

Main shelter type:	Tukul
Shelter materials available in nature:	Poles, Rope, Grass
Shelter mat. available from local market:	Poles, Bamboo, Rope, Grass
Three most needed NFIs:	Bedding sets, Hygiene kits, Mosquito nets

Food

Groups struggling most with food access:	IDPs
Main source of food:	Food assistance
Reason for lack of market access:	Due to Conflict

Jinkuata



Location SSID: ssid_SS0705_0008

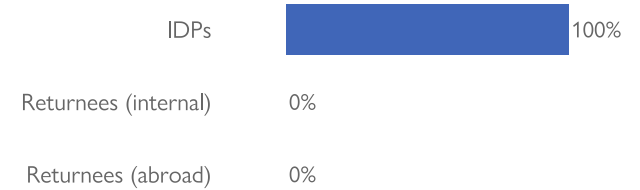
Postcode: SS070503

Accessibility: Accessible by car

Community Leader: Unknown

Registration: Yes, biometric

Who is being registered: IDPs, returnees and host community



No. IDPs: 968

Households: 419

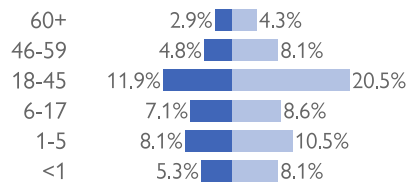
Reason for displacement: Conflict

Origin of largest IDP group:

Upper Nile, Renk

Origin of 2nd largest IDP group:

NA, NA



Female
Male

No. returnees: 0

Households: 0

Reason for displacement: NA

Mobility (IDPs)

Date of arrival of first IDP group: 2014-07-17

Date of arrival of last IDP group: 2018-02-06

Have the IDPs been displaced previously? Yes

Three main reasons preventing the majority of IDPs from returning:

Accessibility, Lack of food, Lack of safety

Mobility (returnees)

Date of return of first returnee group: NA

Date of return of last returnee group: NA

Are there people displaced from this village / neighbourhood who have not returned yet? No

Special needs

No. pregnant women: 24

No. breastfeeding mothers: 74

Total number of individuals with special needs: 458

Special needs include pregnant and breastfeeding women, separated, orphaned and unaccompanied children, persons with mental or physical disabilities, persons with chronic diseases or serious medical conditions and old people without caregivers.

Protection

Main security provider in the village / neighbourhood: Local Authorities

Health

Most common concern: Malaria

Main provider: NGO/INGO

Education

Type of facility: Temporary Learning Spaces

Availability of learning supplies: Yes

Availability of teachers: Yes



Distance from main water source

<20 min walking

Water fit for human drinking

Yes

People feel safe collecting water

Yes



Conditions of most latrines

No toilet

Evidence of open defecation

Yes

Hygiene promotion campaign

No



Separate male / female latrines

No

Toilets / bathrooms lock from inside

No

Lighting around all toilets / bathrooms

No



Security provided at location

Yes

Common conflict-related incidents

No

Areas avoided by women / girls

Yes



% collapsed or in danger of shelters*

**Unknown
Not reported**

Average occupants

**Unknown
Not reported**

Market access (NFIs)

Yes



Access to food

Yes offsite

Frequency of food assistance

**Unknown
Not reported**

Market access (food)

Yes



Access to health facility

Yes

Distance from health facility

On-site (>3 km)

Exclusion from health services

None



Access to primary education

Yes

Distance to nearest education facility

1-2 km

% children attending primary education

<25%

*The share of collapsed and in danger of collapse shelters in the figure above refers to IDP/returnee shelters only.

WASH

Connections to functioning pipelines: Yes

Main water purification method: Boiling

Main water source for cooking / washing: Hand Pumps

Main water source for drinking: Hand Pumps

No. functioning boreholes: 6

Non-functioning: 4

Complaints about drinking water quality: Yes

Main problem with water: Long queue

Type of toilet: Latrines

No. garbage disposal points: 7

Main garbage disposal method: Burning

Is solid waste a problem? Yes

Shelter / NFIs

Main shelter type: Tukul

Shelter materials available in nature: Poles, Bamboo, Rope

Shelter mat. available from local market: Poles, Bamboo, Rope

Three most needed NFIs:

Emergency shelter kits, Kitchen sets, Mosquito nets

Food

Groups struggling most with food access: IDPs

Main source of food: Bought with cash from market

Reason for lack of market access: NA

Banketa



Location SSID: ssid_SS0705_0003

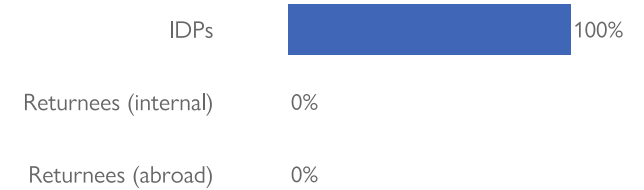
Postcode: SS070504

Accessibility: Accessible by car

Community Leader: Yes

Registration: No

Who is being registered: NA



No. IDPs: 1412

Households: 429

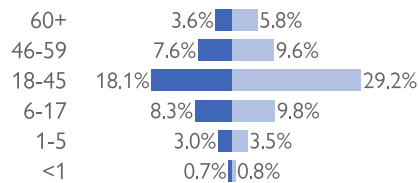
Reason for displacement: Conflict

Origin of largest IDP group:

Upper Nile, Baliet

Origin of 2nd largest IDP group:

Upper Nile, Manyo



Female
Male

No. returnees: 0

Households: 0

Reason for displacement: NA

Mobility (IDPs)

Date of arrival of first IDP group: 2015-06-14

Date of arrival of last IDP group: 2018-01-28

Have the IDPs been displaced previously? Yes

Three main reasons preventing the majority of IDPs from returning:

Lack of food, House damaged/destroyed, Lack of safety

Mobility (returnees)

Date of return of first returnee group: NA

Date of return of last returnee group: NA

Are there people displaced from this village / neighbourhood who have not returned yet? No

Special needs

No. pregnant women: 15

No. breastfeeding mothers: 20

Total number of individuals with special needs: 69

Special needs include pregnant and breastfeeding women, separated, orphaned and unaccompanied children, persons with mental or physical disabilities, persons with chronic diseases or serious medical conditions and old people without caregivers.

Protection

Main security provider in the village / neighbourhood: Local Authorities

Health

Most common concern: Malaria

Main provider: NGO/INGO

Education

Type of facility: Formal Primary Education

Availability of learning supplies: Yes

Availability of teachers: Yes



Distance from main water source

<20 min walking

Water fit for human drinking

Yes

People feel safe collecting water

Yes



Conditions of most latrines

**Unknown
Not reported**

Evidence of open defecation

Yes

Hygiene promotion campaign

Yes



Separate male / female latrines

**Unknown
Not reported**

Toilets / bathrooms lock from inside

**Unknown
Not reported**

Lighting around all toilets / bathrooms

**Unknown
Not reported**



Security provided at location

Yes

Common conflict-related incidents

No

Areas avoided by women / girls

No



% collapsed or in danger of shelters*

25-50%

Average occupants

1-4

Market access (NFIs)

Yes



Access to food

No

Frequency of food assistance

**Unknown
Not reported**

Market access (food)

Yes



Access to health facility

Yes

Distance from health facility

Off-site (<3 km)

Exclusion from health services

None



Access to primary education

Yes

Distance to nearest education facility

3-5 km

% children attending primary education

<25%

*The share of collapsed and in danger of collapse shelters in the figure above refers to IDP/returnee shelters only.

WASH

Connections to functioning pipelines: No

Main water purification method: Filtering

Main water source for cooking / washing: Hand Pumps

Main water source for drinking: Hand Pumps

No. functioning boreholes: 3 Non-functioning: 0

Complaints about drinking water quality: No

Main problem with water: NA

Type of toilet: Open defecation No. garbage disposal points: 0

Main garbage disposal method: No waste disposal Is solid waste a problem? Yes

Shelter / NFIs

Main shelter type: Tukul

Shelter materials available in nature: Poles, Bamboo, Rope, Grass

Shelter mat. available from local market: Poles, Bamboo, Rope, Grass

Three most needed NFIs:

Kitchen sets, Bedding sets, Hygiene kits

Food

Groups struggling most with food access: NA

Main source of food: Bought with cash from market

Reason for lack of market access: NA

Bimal Thite



Location SSID: ssid_SS0705_0004

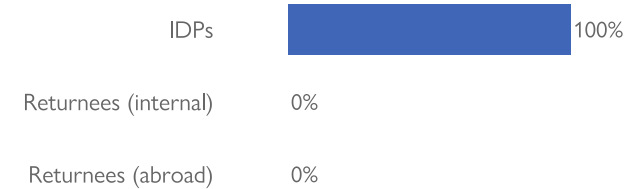
Postcode: SS070504

Accessibility: Accessible by car

Community Leader: Yes

Registration: Unknown

Who is being registered: NA



No. IDPs: 1926

Households: 304

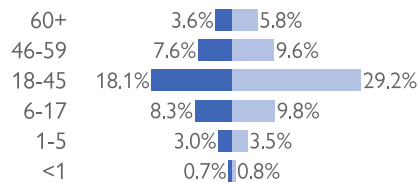
Reason for displacement: Conflict

Origin of largest IDP group:

Upper Nile, Baliet

Origin of 2nd largest IDP group:

NA, NA



Female
Male

No. returnees: 0

Households: 0

Reason for displacement: NA

Mobility (IDPs)

Date of arrival of first IDP group: 2014-02-04

Date of arrival of last IDP group: 2017-10-12

Have the IDPs been displaced previously? Yes

Three main reasons preventing the majority of IDPs from returning:

Lack of food, House damaged/destroyed, Lack of safety

Mobility (returnees)

Date of return of first returnee group: NA

Date of return of last returnee group: NA

Are there people displaced from this village / neighbourhood who have not returned yet? No

Special needs

No. pregnant women: 10

No. breastfeeding mothers: 15

Total number of individuals with special needs: 79

Special needs include pregnant and breastfeeding women, separated, orphaned and unaccompanied children, persons with mental or physical disabilities, persons with chronic diseases or serious medical conditions and old people without caregivers.

Protection

Main security provider in the village / neighbourhood: Local Authorities

Health

Most common concern: Malaria

Main provider: NGO/INGO

Education

Type of facility: Formal Primary Education

Availability of learning supplies: No

Availability of teachers: Yes



Distance from main water source

>20 min walking

Water fit for human drinking

Yes

People feel safe collecting water

Yes



Conditions of most latrines

**Unknown
Not reported**

Evidence of open defecation

Yes

Hygiene promotion campaign

No



Separate male / female latrines

**Unknown
Not reported**

Toilets / bathrooms lock from inside

**Unknown
Not reported**

Lighting around all toilets / bathrooms

**Unknown
Not reported**



Security provided at location

Yes

Common conflict-related incidents

No

Areas avoided by women / girls

No



% collapsed or in danger of shelters*

0-10%

Average occupants

1-4

Market access (NFIs)

No



Access to food

Yes offsite

Frequency of food assistance

**Unknown
Not reported**

Market access (food)

Yes



Access to health facility

Yes

Distance from health facility

Off-site (<3 km)

Exclusion from health services

None



Access to primary education

Yes

Distance to nearest education facility

3-5 km

% children attending primary education

25-50%

*The share of collapsed and in danger of collapse shelters in the figure above refers to IDP/returnee shelters only.

WASH

Connections to functioning pipelines: No

Main water purification method: Filtering

Main water source for cooking / washing: Hand Pumps

Main water source for drinking: Hand Pumps

No. functioning boreholes: 0

Non-functioning: 2

Complaints about drinking water quality: Yes

Main problem with water: Too far

Type of toilet: Open defecation

No. garbage disposal points: 0

Main garbage disposal method: Burning

Is solid waste a problem? Yes

Shelter / NFIs

Main shelter type: Tukul

Shelter materials available in nature: Poles, Grass

Shelter mat. available from local market: Poles, Grass

Three most needed NFIs:

Hygiene kits, Mosquito nets

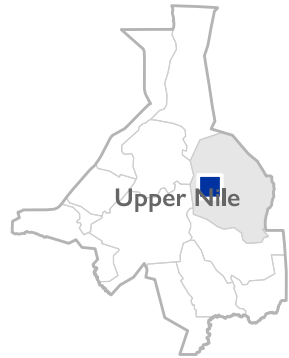
Food

Groups struggling most with food access: IDPs, Returnees, Host community

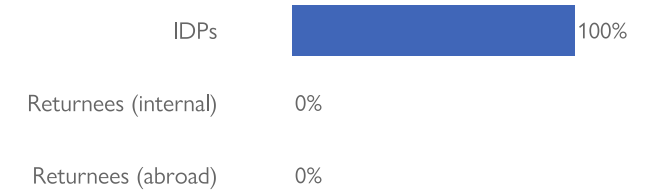
Main source of food: Bought with cash from market

Reason for lack of market access: NA

Kilo Ashora



Location SSID: ssid_SS0705_0010
 Postcode: SS070504
 Accessibility: Accessible by car
 Community Leader: Yes
 Registration: Yes, paper-based
 Who is being registered: IDPs only



No. IDPs: 1227

Households: 249

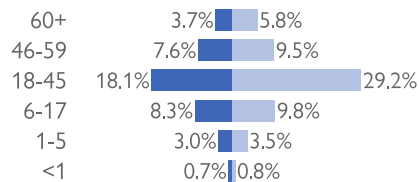
Reason for displacement: Conflict

Origin of largest IDP group:

Upper Nile, Manyo

Origin of 2nd largest IDP group:

NA, NA



Female
Male

No. returnees: 0

Households: 0

Reason for displacement: NA

Mobility (IDPs)

Date of arrival of first IDP group: 2014-03-07

Date of arrival of last IDP group: 2015-09-08

Have the IDPs been displaced previously? Yes

Three main reasons preventing the majority of IDPs from returning:

Lack of food, House damaged/destroyed, Lack of safety

Mobility (returnees)

Date of return of first returnee group: NA

Date of return of last returnee group: NA

Are there people displaced from this village / neighbourhood who have not returned yet? No

Special needs

No. pregnant women: 31

No. breastfeeding mothers: 72

Total number of individuals with special needs: 164

Special needs include pregnant and breastfeeding women, separated, orphaned and unaccompanied children, persons with mental or physical disabilities, persons with chronic diseases or serious medical conditions and old people without caregivers.

Protection

Main security provider in the village / neighbourhood: Local Authorities

Health

Most common concern: Malaria

Main provider: Government

Education

Type of facility: Formal Primary Education

Availability of learning supplies: No

Availability of teachers: Yes



Distance from main water source

>20 min walking

Water fit for human drinking

Yes

People feel safe collecting water

Yes



Conditions of most latrines

**Unknown
Not reported**

Evidence of open defecation

Yes

Hygiene promotion campaign

Yes



Separate male / female latrines

**Unknown
Not reported**

Toilets / bathrooms lock from inside

**Unknown
Not reported**

Lighting around all toilets / bathrooms

**Unknown
Not reported**



Security provided at location

Yes

Common conflict-related incidents

No

Areas avoided by women / girls

Yes



% collapsed or in danger of shelters*

>75%

Average occupants

5-6

Market access (NFIs)

No



Access to food

No

Frequency of food assistance

**Unknown
Not reported**

Market access (food)

Yes



Access to health facility

Yes

Distance from health facility

On-site (>3 km)

Exclusion from health services

None



Access to primary education

Yes

Distance to nearest education facility

3-5 km

% children attending primary education

25-50%

*The share of collapsed and in danger of collapse shelters in the figure above refers to IDP/returnee shelters only.

WASH

Connections to functioning pipelines:	No
Main water purification method:	Tablets
Main water source for cooking / washing:	Hand Pumps
Main water source for drinking:	Hand Pumps
No. functioning boreholes:	2
No. non-functioning boreholes:	1
Complaints about drinking water quality:	Yes
Main problem with water:	Insufficient amount
Type of toilet:	Open defecation
No. garbage disposal points:	0
Main garbage disposal method:	No waste disposal
Is solid waste a problem?	Yes

Shelter / NFIs

Main shelter type:	Tukul
Shelter materials available in nature:	Poles, Grass
Shelter mat. available from local market:	Poles, Grass
Three most needed NFIs:	Emergency shelter kits, Bedding sets, Mosquito nets

Food

Groups struggling most with food access:	NA
Main source of food:	Bought with cash from market
Reason for lack of market access:	NA