



Mobility Tracking Round 5

Village / Neighbourhood Assessment Catalogue

Jonglei II (Fangak – Nyirol)

March 2019



Funded by
European Union
Civil Protection and
Humanitarian Aid



USAID
FROM THE AMERICAN PEOPLE



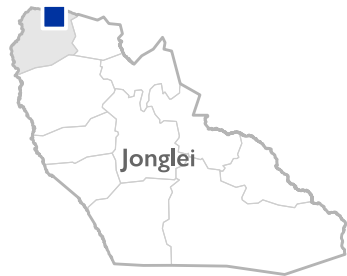
Schweizerische Eidgenossenschaft
Confédération suisse
Confederazione Svizzera
Confederaziun svizra

Swiss Agency for Development
and Cooperation SDC

Table of Contents

Fangak	1	Keew	77	Wiechuol	153
<i>Manajang</i>		Kuat Yak	79		
Bei	1	Kuer Khan	81		
Daking	3	Kuer Kuak	83		
Jualbor	5	Kuerpon	85		
KoatNyaKoang	7	Kuony Lou	87		
Kuomenuny	9	Matjang	89		
Kurwai	11	Nytemkuan	91		
Manajani	13	Paguer	93		
Monajang	15	Pajang	95		
Panyang	17	Pulita	97		
Payowyow	19	Puor	99		
Wicyier	21	Thuokchack	101		
<i>Mareang</i>		Yam	103		
Dhornor	23	Yike 2	105		
Koatjieth	25	NyiroL	107		
Kuer Gar	27	<i>Lankien</i>			
Nyadin	29	Block 1	107		
Patuak	31	Block 2	109		
Puol Kuch	33	Block 3	111		
Torch Dieng	35	Block 4	113		
Torch South	37	Block 5	115		
Wich Ruop	39	<i>Nyambor</i>			
<i>New Fangak</i>		Limkuon	117		
Bichulkon	41	Ngueng	119		
Pakan	43	Nyambor	121		
Phom El Zeraf	45	Weigai	123		
Wuntor	47	<i>Pading</i>			
<i>Old Fangak</i>		Keth	125		
Chotbora	49	Pakum	127		
Fourty Fourty	51	Wichdiew	129		
Hai Matar	53	<i>Pulturuk</i>			
Hai Muozifin	55	Barriak	131		
Nonimad	57	Biiir	133		
Nyatuat	59	Dengdoryat	135		
Old Fangak Boma	61	Kuey	137		
Pulpam	63	<i>Thol</i>			
Wang Choat	65	Kapnak	139		
<i>Paguri</i>		Majok Boma	141		
Baineem	67	Majok Mut	143		
Hai Kuer	69	Pagor Boma	145		
Hai Neem	71	Thol	147		
Kaijang	73	Tut Boma	149		
Kanynhial	75	WechTukol Boma	151		

Bei



Location SSID: ssid_SS0306_0002

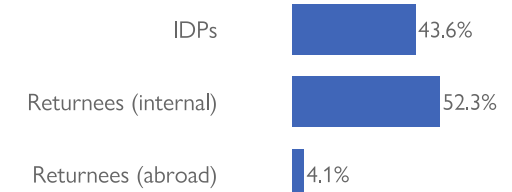
Postcode: SS030601

Accessibility: Accessible by foot

Community Leader: Yes

Registration: No

Who is being registered: NA



No. IDPs: 480

Households: 80

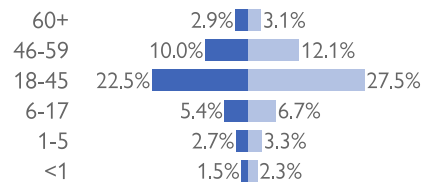
Reason for displacement: Conflict

Origin of largest IDP group:

Unity, Leer

Origin of 2nd largest IDP group:

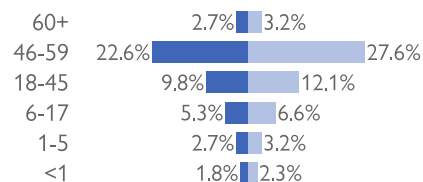
NA, NA



No. returnees: 620

Households: 163

Reason for displacement: Conflict



Mobility (IDPs)

Date of arrival of first IDP group: 2014-02-15

Date of arrival of last IDP group: NA

Have the IDPs been displaced previously? Yes

Three main reasons preventing the majority of IDPs from returning:

Lack of food, House damaged/destroyed, Lack of safety

Mobility (returnees)

Date of return of first returnee group: 2017-12-22

Date of return of last returnee group: 2018-01-30

Are there people displaced from this village / neighbourhood who have not returned yet? Yes

Special needs

No. pregnant women: 60

No. breastfeeding mothers: 10

Total number of individuals with special needs: 320

Special needs include pregnant and breastfeeding women, separated, orphaned and unaccompanied children, persons with mental or physical disabilities, persons with chronic diseases or serious medical conditions and old people without caregivers.

Protection

Main security provider in the village / neighbourhood: Local Authorities

Health

Most common concern: Malaria

Main provider: NGO/INGO

Education

Type of facility: Temporary Learning Spaces

Availability of learning supplies: No

Availability of teachers: Yes



Distance from main water source

<20 min walking

Water fit for human drinking

Yes

People feel safe collecting water

No



Conditions of most latrines

**Unknown
Not reported**

Evidence of open defecation

Yes

Hygiene promotion campaign

No



Separate male / female latrines

**Unknown
Not reported**

Toilets / bathrooms lock from inside

**Unknown
Not reported**

Lighting around all toilets / bathrooms

**Unknown
Not reported**



Security provided at location

Yes

Common conflict-related incidents

Yes

Areas avoided by women / girls

Yes



% collapsed or in danger of shelters*

**Unknown
Not reported**

Average occupants

**Unknown
Not reported**

Market access (NFIs)

Yes



Access to food

No

Frequency of food assistance

**Unknown
Not reported**

Market access (food)

No



Access to health facility

Yes

Distance from health facility

Off-site (>3 km)

Exclusion from health services

**Unknown
Not reported**



Access to primary education

Yes

Distance to nearest education facility

6-10 km

% children attending primary education

25-50%

*The share of collapsed and in danger of collapse shelters in the figure above refers to IDP/returnee shelters only.

WASH

Connections to functioning pipelines:	No
Main water purification method:	Filtering
Main water source for cooking / washing:	Surface water
Main water source for drinking:	Unprotected well
No. functioning boreholes:	0
	Non-functioning: 0
Complaints about drinking water quality:	Yes
Main problem with water:	Too far
Type of toilet:	Open defecation
	No. garbage disposal points: 0
Main garbage disposal method:	No waste disposal
	Is solid waste a problem? No

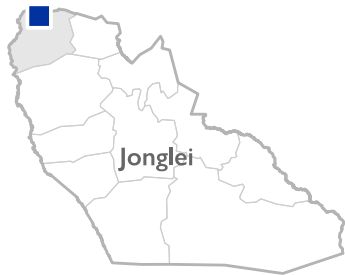
Shelter / NFIs

Main shelter type:	Tukul
Shelter materials available in nature:	Poles, Bamboo, Rope, Grass
Shelter mat. available from local market:	Poles, Bamboo, Rope, Grass
Three most needed NFIs:	Emergency shelter kits, Kitchen sets, Mosquito nets

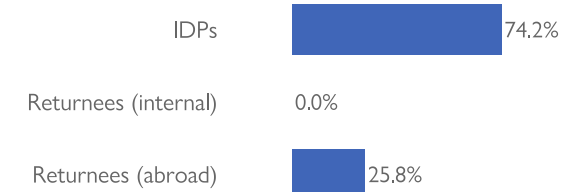
Food

Groups struggling most with food access:	NA
Main source of food:	Cultivation/Sale of livestock
Reason for lack of market access:	Distance

Daking



Location SSID: ssid_SS0306_0004
 Postcode: SS030601
 Accessibility: Accessible by foot
 Community Leader: Yes
 Registration: Yes, paper-based
 Who is being registered: IDPs only



No. IDPs: 250

Households: 37

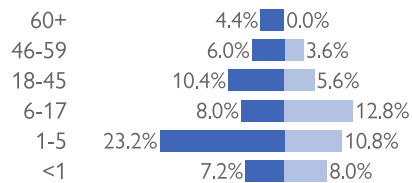
Reason for displacement: Conflict

Origin of largest IDP group:

Unity, Leer

Origin of 2nd largest IDP group:

Unity, Mayom

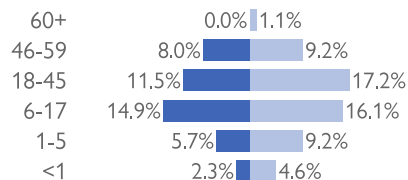


Female
Male

No. returnees: 87

Households: 14

Reason for displacement: Conflict



Female
Male

Mobility (IDPs)

Date of arrival of first IDP group: 2014-12-14

Date of arrival of last IDP group: 2018-08-07

Have the IDPs been displaced previously? Yes

Three main reasons preventing the majority of IDPs from returning:

Lack of food, House damaged/destroyed, Lack of safety

Mobility (returnees)

Date of return of first returnee group: 2015-05-05

Date of return of last returnee group: 2018-07-05

Are there people displaced from this village / neighbourhood who have not returned yet? Yes

Special needs

No. pregnant women: 30

No. breastfeeding mothers: 41

Total number of individuals with special needs: 136

Special needs include pregnant and breastfeeding women, separated, orphaned and unaccompanied children, persons with mental or physical disabilities, persons with chronic diseases or serious medical conditions and old people without caregivers.

Protection

Main security provider in the village / neighbourhood: Local Authorities

Health

Most common concern: Malaria

Main provider: NGO/INGO

Education

Type of facility: Temporary Learning Spaces

Availability of learning supplies: No

Availability of teachers: No



Distance from main water source

<20 min walking

Water fit for human drinking

No

People feel safe collecting water

No



Conditions of most latrines

**Unknown
Not reported**

Evidence of open defecation

Yes

Hygiene promotion campaign

No



Separate male / female latrines

**Unknown
Not reported**

Toilets / bathrooms lock from inside

**Unknown
Not reported**

Lighting around all toilets / bathrooms

**Unknown
Not reported**



Security provided at location

Yes

Common conflict-related incidents

Yes

Areas avoided by women / girls

Yes



% collapsed or in danger of shelters*

10-25%

Average occupants

5-6

Market access (NFIs)

Yes



Access to food

Yes onsite

Frequency of food assistance

Irregular

Market access (food)

No



Access to health facility

Yes

Distance from health facility

Off-site (<3 km)

Exclusion from health services

None



Access to primary education

Yes

Distance to nearest education facility

<1 km

% children attending primary education

None

*The share of collapsed and in danger of collapse shelters in the figure above refers to IDP/returnee shelters only.

WASH

Connections to functioning pipelines: No

Main water purification method: Boiling

Main water source for cooking / washing: Lake/river

Main water source for drinking: Lake/river

No. functioning boreholes: 5

Non-functioning: 10

Complaints about drinking water quality: No

Main problem with water: NA

Type of toilet: Open defecation

No. garbage disposal points: NA

Main garbage disposal method: Burning

Is solid waste a problem? No

Shelter / NFIs

Main shelter type: Temporary shelter (Rakooba)

Shelter materials available in nature: Rope

Shelter mat. available from local market: Poles, Bamboo, Grass

Three most needed NFIs:

Kitchen sets, Hygiene kits, Mosquito nets

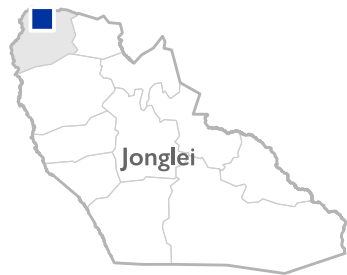
Food

Groups struggling most with food access: IDPs, Returnees

Main source of food: Food assistance

Reason for lack of market access: Due to Conflict

Jualbor



Location SSID: ssid_SS0306_0011

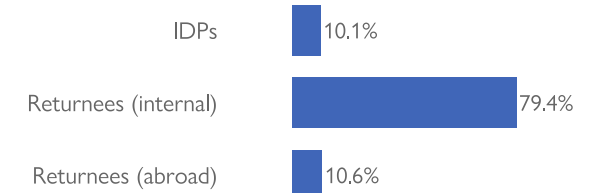
Postcode: SS030601

Accessibility: Accessible by foot

Community Leader: Yes

Registration: Yes, paper-based

Who is being registered: IDPs, returnees and host community



No. IDPs: 38

Households: 7

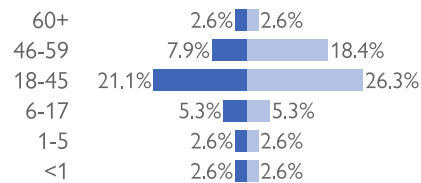
Reason for displacement: Conflict

Origin of largest IDP group:

Upper Nile, Ulang

Origin of 2nd largest IDP group:

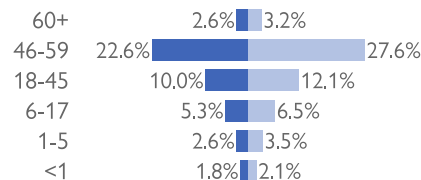
Jonglei, Fangak



No. returnees: 340

Households: 57

Reason for displacement: Conflict



Mobility (IDPs)

Date of arrival of first IDP group: 2013-02-18

Date of arrival of last IDP group: 2016-02-10

Have the IDPs been displaced previously? Yes

Three main reasons preventing the majority of IDPs from returning:

Lack of food, House damaged/destroyed, Lack of safety

Mobility (returnees)

Date of return of first returnee group: 2017-02-02

Date of return of last returnee group: 2018-02-25

Are there people displaced from this village / neighbourhood who have not returned yet? Yes

Special needs

No. pregnant women: 25

No. breastfeeding mothers: 42

Total number of individuals with special needs: 182

Special needs include pregnant and breastfeeding women, separated, orphaned and unaccompanied children, persons with mental or physical disabilities, persons with chronic diseases or serious medical conditions and old people without caregivers.

Protection

Main security provider in the village / neighbourhood: Local Authorities

Health

Most common concern: Respiratory infections

Main provider: NGO/INGO

Education

Type of facility: Temporary Learning Spaces

Availability of learning supplies: Yes

Availability of teachers: Yes



Distance from main water source

>20 min walking

Water fit for human drinking

Yes

People feel safe collecting water

No



Conditions of most latrines

**Unknown
Not reported**

Evidence of open defecation

Yes

Hygiene promotion campaign

No



Separate male / female latrines

**Unknown
Not reported**

Toilets / bathrooms lock from inside

**Unknown
Not reported**

Lighting around all toilets / bathrooms

**Unknown
Not reported**



Security provided at location

Yes

Common conflict-related incidents

Yes

Areas avoided by women / girls

No



% collapsed or in danger of shelters*

**Unknown
Not reported**

Average occupants

**Unknown
Not reported**

Market access (NFIs)

No



Access to food

No

Frequency of food assistance

**Unknown
Not reported**

Market access (food)

No



Access to health facility

Yes

Distance from health facility

On-site (<3 km)

Exclusion from health services

None



Access to primary education

Yes

Distance to nearest education facility

<1 km

% children attending primary education

51-75%

*The share of collapsed and in danger of collapse shelters in the figure above refers to IDP/returnee shelters only.

WASH

Connections to functioning pipelines:	No
Main water purification method:	None
Main water source for cooking / washing:	Surface water
Main water source for drinking:	Unprotected well
No. functioning boreholes:	0
Non-functioning:	0
Complaints about drinking water quality:	Yes
Main problem with water:	Too far
Type of toilet:	Open defecation
No. garbage disposal points:	0
Main garbage disposal method:	No waste disposal
Is solid waste a problem?	No

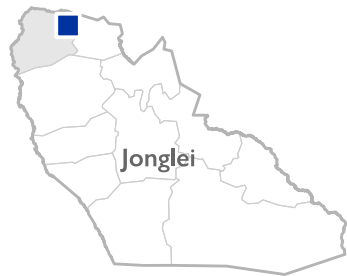
Shelter / NFIs

Main shelter type:	Tukul
Shelter materials available in nature:	Poles, Rope, Grass
Shelter mat. available from local market:	Poles, Rope, Grass
Three most needed NFIs:	Emergency shelter kits, Kitchen sets, Mosquito nets

Food

Groups struggling most with food access:	NA
Main source of food:	Host Community Donation
Reason for lack of market access:	Distance

KoatNyaKoang



Location SSID: ssid_SS0306_0051

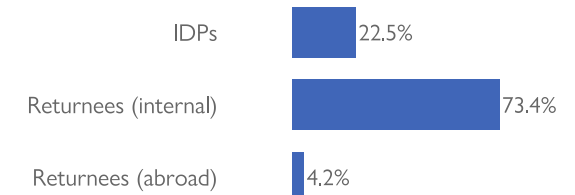
Postcode: SS030601

Accessibility: Accessible by foot

Community Leader: Yes

Registration: No

Who is being registered: NA



No. IDPs: 200

Households: 40

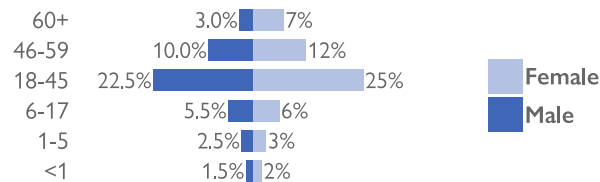
Reason for displacement: Conflict

Origin of largest IDP group:

Unity, Guit

Origin of 2nd largest IDP group:

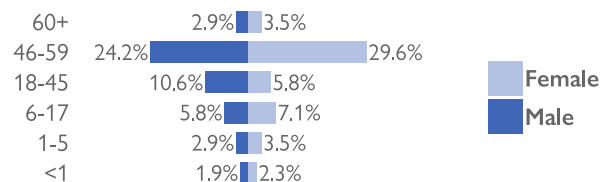
NA, NA



No. returnees: 690

Households: 110

Reason for displacement: Conflict



Mobility (IDPs)

Date of arrival of first IDP group: 2014-03-02

Date of arrival of last IDP group: 2015-08-14

Have the IDPs been displaced previously? Yes

Three main reasons preventing the majority of IDPs from returning:

Lack of food, House damaged/destroyed, Lack of safety

Mobility (returnees)

Date of return of first returnee group: 2018-04-16

Date of return of last returnee group: 2019-03-13

Are there people displaced from this village / neighbourhood who have not returned yet? Yes

Special needs

No. pregnant women: 37

No. breastfeeding mothers: 13

Total number of individuals with special needs: 62

Special needs include pregnant and breastfeeding women, separated, orphaned and unaccompanied children, persons with mental or physical disabilities, persons with chronic diseases or serious medical conditions and old people without caregivers.

Protection

Main security provider in the village / neighbourhood: Local Authorities

Health

Most common concern: Malaria

Main provider: NA

Education

Type of facility: NA

Availability of learning supplies: NA

Availability of teachers: NA



Distance from main water source

>20 min walking

Water fit for human drinking

Yes

People feel safe collecting water

Yes



Conditions of most latrines

**Unknown
Not reported**

Evidence of open defecation

Yes

Hygiene promotion campaign

Yes



Separate male / female latrines

**Unknown
Not reported**

Toilets / bathrooms lock from inside

**Unknown
Not reported**

Lighting around all toilets / bathrooms

**Unknown
Not reported**



Security provided at location

Yes

Common conflict-related incidents

Yes

Areas avoided by women / girls

No



% collapsed or in danger of shelters*

**Unknown
Not reported**

Average occupants

**Unknown
Not reported**

Market access (NFIs)

No



Access to food

Yes onsite

Frequency of food assistance

Irregular

Market access (food)

No



Access to health facility

Yes

Distance from health facility

**Unknown
Not reported**

Exclusion from health services

**Unknown
Not reported**



Access to primary education

No

Distance to nearest education facility

**Unknown
Not reported**

% children attending primary education

**Unknown
Not reported**

*The share of collapsed and in danger of collapse shelters in the figure above refers to IDP/returnee shelters only.

WASH

Connections to functioning pipelines:	No
Main water purification method:	Unknown
Main water source for cooking / washing:	Unprotected well
Main water source for drinking:	Unprotected well
No. functioning boreholes:	0
	Non-functioning: 0
Complaints about drinking water quality:	Yes
Main problem with water:	Insufficient amount
Type of toilet:	Open defecation
	No. garbage disposal points: 0
Main garbage disposal method:	No waste disposal
	Is solid waste a problem? No

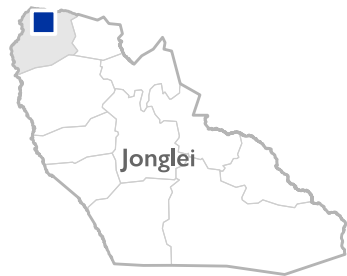
Shelter / NFIs

Main shelter type:	Tukul
Shelter materials available in nature:	Poles, Bamboo, Rope, Grass
Shelter mat. available from local market:	Poles, Bamboo, Rope, Grass
Three most needed NFIs:	Emergency shelter kits, Kitchen sets, Mosquito nets

Food

Groups struggling most with food access:	Host community
Main source of food:	Food assistance
Reason for lack of market access:	Due to Conflict

Kuomenuny



Location SSID: ssid_SS0306_0018

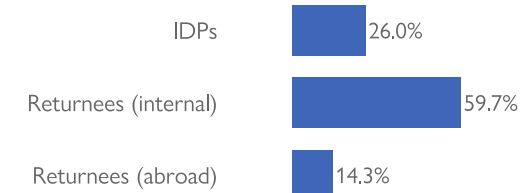
Postcode: SS030601

Accessibility: Accessible by foot

Community Leader: Yes

Registration: No

Who is being registered: NA



No. IDPs: 100

Households: 20

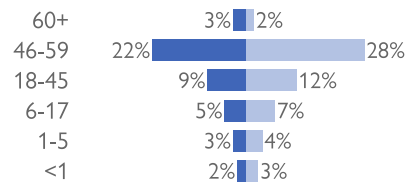
Reason for displacement: Conflict

Origin of largest IDP group:

Unity, Leer

Origin of 2nd largest IDP group:

NA, NA

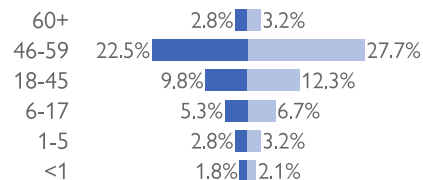


Female
Male

No. returnees: 285

Households: 65

Reason for displacement: Conflict



Female
Male

Mobility (IDPs)

Date of arrival of first IDP group: 2014-01-30

Date of arrival of last IDP group: 2017-02-21

Have the IDPs been displaced previously? Yes

Three main reasons preventing the majority of IDPs from returning:

Lack of food, House damaged/destroyed, Lack of safety

Mobility (returnees)

Date of return of first returnee group: 2019-11-30

Date of return of last returnee group: 2019-02-21

Are there people displaced from this village / neighbourhood who have not returned yet? Yes

Special needs

No. pregnant women: 15

No. breastfeeding mothers: 50

Total number of individuals with special needs: 197

Special needs include pregnant and breastfeeding women, separated, orphaned and unaccompanied children, persons with mental or physical disabilities, persons with chronic diseases or serious medical conditions and old people without caregivers.

Protection

Main security provider in the village / neighbourhood: Local Authorities

Health

Most common concern: Malaria

Main provider: NGO/INGO

Education

Type of facility: Temporary Learning Spaces

Availability of learning supplies: Yes

Availability of teachers: Yes



Distance from main water source

>20 min walking

Water fit for human drinking

No

People feel safe collecting water

Yes



% collapsed or in danger of shelters*

**Unknown
Not reported**

Average occupants

**Unknown
Not reported**

Market access (NFIs)

No



Conditions of most latrines

**Unknown
Not reported**

Evidence of open defecation

Yes

Hygiene promotion campaign

Yes



Access to food

No

Frequency of food assistance

**Unknown
Not reported**

Market access (food)

No



Separate male / female latrines

**Unknown
Not reported**

Toilets / bathrooms lock from inside

**Unknown
Not reported**

Lighting around all toilets / bathrooms

**Unknown
Not reported**



Access to health facility

Yes

Distance from health facility

Off-site (>3 km)

Exclusion from health services

**Unknown
Not reported**



Security provided at location

Yes

Common conflict-related incidents

No

Areas avoided by women / girls

No



Access to primary education

Yes

Distance to nearest education facility

6-10 km

% children attending primary education

51-75%

*The share of collapsed and in danger of collapse shelters in the figure above refers to IDP/returnee shelters only.

WASH

Connections to functioning pipelines:	No
Main water purification method:	None
Main water source for cooking / washing:	Surface water
Main water source for drinking:	Unprotected well
No. functioning boreholes:	1
	Non-functioning: 0
Complaints about drinking water quality:	Yes
Main problem with water:	Too far
Type of toilet:	Open defecation
	No. garbage disposal points: 0
Main garbage disposal method:	No waste disposal
	Is solid waste a problem? No

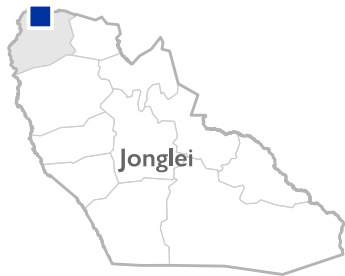
Shelter / NFIs

Main shelter type:	Tukul
Shelter materials available in nature:	Poles, Bamboo, Rope, Grass
Shelter mat. available from local market:	Poles, Bamboo, Rope, Grass
Three most needed NFIs:	Emergency shelter kits, Kitchen sets, Hygiene kits

Food

Groups struggling most with food access:	NA
Main source of food:	Cultivation/Sale of livestock
Reason for lack of market access:	Due to Conflict

Kurwai



Location SSID: ssid_SS0306_0020

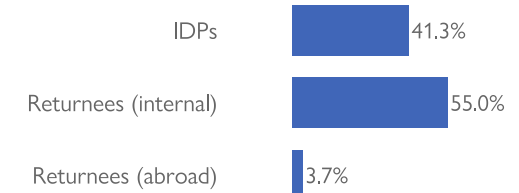
Postcode: SS030601

Accessibility: Accessible by foot

Community Leader: Yes

Registration: No

Who is being registered: NA



No. IDPs: 225

Households: 50

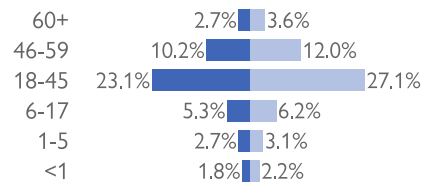
Reason for displacement: Conflict

Origin of largest IDP group:

Unity, Guit

Origin of 2nd largest IDP group:

Upper Nile, Maiwut

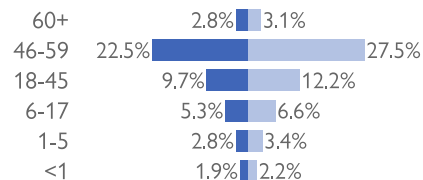


Female
Male

No. returnees: 320

Households: 60

Reason for displacement: Conflict



Female
Male

Mobility (IDPs)

Date of arrival of first IDP group: 2014-01-30

Date of arrival of last IDP group: 2016-04-12

Have the IDPs been displaced previously? Yes

Three main reasons preventing the majority of IDPs from returning:

Lack of food, House damaged/destroyed, Lack of safety

Mobility (returnees)

Date of return of first returnee group: 2019-02-15

Date of return of last returnee group: 2019-02-25

Are there people displaced from this village / neighbourhood who have not returned yet? Yes

Special needs

No. pregnant women: 50

No. breastfeeding mothers: 40

Total number of individuals with special needs: 225

Special needs include pregnant and breastfeeding women, separated, orphaned and unaccompanied children, persons with mental or physical disabilities, persons with chronic diseases or serious medical conditions and old people without caregivers.

Protection

Main security provider in the village / neighbourhood: Local Authorities

Health

Most common concern: Malaria

Main provider: NGO/INGO

Education

Type of facility: Temporary Learning Spaces

Availability of learning supplies: Yes

Availability of teachers: Yes



Distance from main water source

<20 min walking

Water fit for human drinking

No

People feel safe collecting water

Yes



Conditions of most latrines

Unknown
Not reported

Evidence of open defecation

No

Hygiene promotion campaign

No



Separate male / female latrines

Unknown
Not reported

Toilets / bathrooms lock from inside

Unknown
Not reported

Lighting around all toilets / bathrooms

Unknown
Not reported



Security provided at location

Yes

Common conflict-related incidents

No

Areas avoided by women / girls

No



% collapsed or in danger of shelters*

Unknown
Not reported

Average occupants

Unknown
Not reported

Market access (NFIs)

No



Access to food

Yes offsite

Frequency of food assistance

Unknown
Not reported

Market access (food)

No



Access to health facility

Yes

Distance from health facility

Off-site (>3 km)

Exclusion from health services

Unknown
Not reported



Access to primary education

Yes

Distance to nearest education facility

6-10 km

% children attending primary education

25-50%

*The share of collapsed and in danger of collapse shelters in the figure above refers to IDP/returnee shelters only.

WASH

Connections to functioning pipelines:	No
Main water purification method:	None
Main water source for cooking / washing:	Unprotected well
Main water source for drinking:	Unprotected well
No. functioning boreholes:	0
Non-functioning:	0
Complaints about drinking water quality:	Yes
Main problem with water:	Odor/smell
Type of toilet:	Open defecation
No. garbage disposal points:	0
Main garbage disposal method:	No waste disposal
Is solid waste a problem?	No

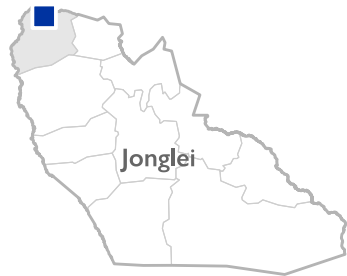
Shelter / NFIs

Main shelter type:	Temporary shelter (Rakooba)
Shelter materials available in nature:	Poles, Bamboo, Rope, Grass
Shelter mat. available from local market:	Poles, Bamboo, Rope, Grass
Three most needed NFIs:	Emergency shelter kits, Kitchen sets, Mosquito nets

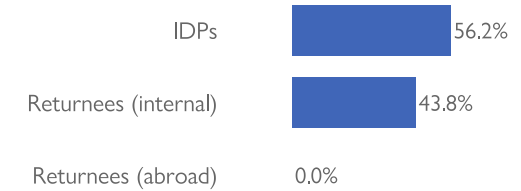
Food

Groups struggling most with food access:	Host community
Main source of food:	Cultivation/Sale of livestock
Reason for lack of market access:	Due to Conflict

Manajani



Location SSID: ssid_SS0306_0021
 Postcode: SS030601
 Accessibility: Accessible by foot
 Community Leader: Yes
 Registration: Yes, paper-based
 Who is being registered: IDPs only



No. IDPs: 362

Households: 53

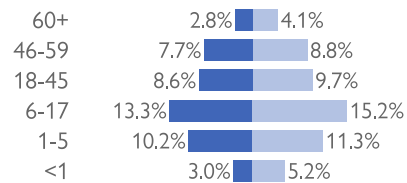
Reason for displacement: Conflict

Origin of largest IDP group:

Unity, Leer

Origin of 2nd largest IDP group:

Unity, Mayom

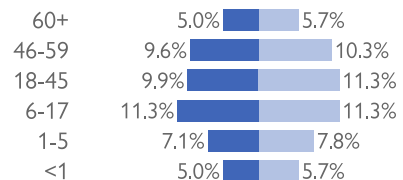


Female
Male

No. returnees: 282

Households: 43

Reason for displacement: Conflict



Female
Male

Mobility (IDPs)

Date of arrival of first IDP group: 2016-12-15

Date of arrival of last IDP group: 2018-01-02

Have the IDPs been displaced previously? Yes

Three main reasons preventing the majority of IDPs from returning:

Lack of food, House damaged/destroyed, Lack of safety

Mobility (returnees)

Date of return of first returnee group: NA

Date of return of last returnee group: NA

Are there people displaced from this village / neighbourhood who have not returned yet? Yes

Special needs

No. pregnant women: 150

No. breastfeeding mothers: 200

Total number of individuals with special needs: 497

Special needs include pregnant and breastfeeding women, separated, orphaned and unaccompanied children, persons with mental or physical disabilities, persons with chronic diseases or serious medical conditions and old people without caregivers.

Protection

Main security provider in the village / neighbourhood: Local Authorities

Health

Most common concern: Malaria

Main provider: NGO/INGO

Education

Type of facility: Temporary Learning Spaces

Availability of learning supplies: No

Availability of teachers: No



Distance from main water source

<20 min walking

Water fit for human drinking

No

People feel safe collecting water

Yes



Conditions of most latrines

**Unknown
Not reported**

Evidence of open defecation

Yes

Hygiene promotion campaign

No



Separate male / female latrines

**Unknown
Not reported**

Toilets / bathrooms lock from inside

**Unknown
Not reported**

Lighting around all toilets / bathrooms

**Unknown
Not reported**



Security provided at location

Yes

Common conflict-related incidents

Yes

Areas avoided by women / girls

Yes



% collapsed or in danger of shelters*

25-50%

Average occupants

5-6

Market access (NFIs)

Yes



Access to food

Yes offsite

Frequency of food assistance

**Unknown
Not reported**

Market access (food)

No



Access to health facility

Yes

Distance from health facility

On-site (<3 km)

Exclusion from health services

Host Community



Access to primary education

Yes

Distance to nearest education facility

<1 km

% children attending primary education

None

*The share of collapsed and in danger of collapse shelters in the figure above refers to IDP/returnee shelters only.

WASH

Connections to functioning pipelines: No

Main water purification method: Boiling

Main water source for cooking / washing: Lake/river

Main water source for drinking: Lake/river

No. functioning boreholes: 1

Non-functioning: 3

Complaints about drinking water quality: No

Main problem with water: NA

Type of toilet: Open defecation

No. garbage disposal points: 4

Main garbage disposal method: Burning

Is solid waste a problem? No

Shelter / NFIs

Main shelter type: Temporary shelter (Rakooba)

Shelter materials available in nature: Grass

Shelter mat. available from local market: Poles, Bamboo, Rope, Grass

Three most needed NFIs:

Kitchen sets, Hygiene kits, Mosquito nets

Food

Groups struggling most with food access: IDPs, Returnees

Main source of food: Cultivation/Sale of livestock

Reason for lack of market access: Due to Conflict

Monajang



Location SSID: ssid_SS0306_0023

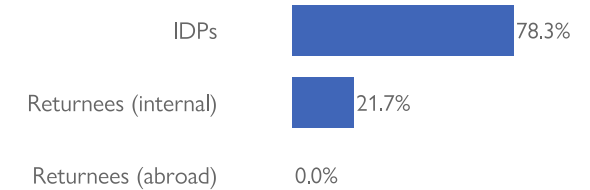
Postcode: SS030601

Accessibility: Accessible by foot

Community Leader: Yes

Registration: No

Who is being registered: NA



No. IDPs: 130

Households: 24

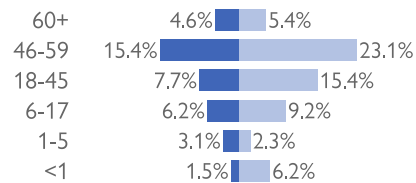
Reason for displacement: Conflict

Origin of largest IDP group:

Unity, Rubkona

Origin of 2nd largest IDP group:

Upper Nile, Malakal

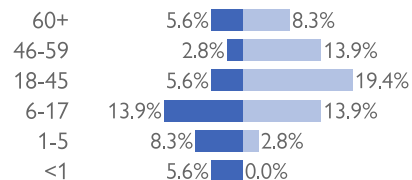


Female
Male

No. returnees: 36

Households: 6

Reason for displacement: Conflict



Female
Male

Mobility (IDPs)

Date of arrival of first IDP group: 2013-04-05

Date of arrival of last IDP group: 2018-08-02

Have the IDPs been displaced previously? Yes

Three main reasons preventing the majority of IDPs from returning:

Accessibility, Lack of food, Lack of safety

Mobility (returnees)

Date of return of first returnee group: 2015-06-17

Date of return of last returnee group: 2017-11-20

Are there people displaced from this village / neighbourhood who have not returned yet? Yes

Special needs

No. pregnant women: 25

No. breastfeeding mothers: 30

Total number of individuals with special needs: 185

Special needs include pregnant and breastfeeding women, separated, orphaned and unaccompanied children, persons with mental or physical disabilities, persons with chronic diseases or serious medical conditions and old people without caregivers.

Protection

Main security provider in the village / neighbourhood: Community Leaders

Health

Most common concern: Other, Specify

Main provider: NA

Education

Type of facility: NA

Availability of learning supplies: NA

Availability of teachers: NA



Distance from main water source

>20 min walking

Water fit for human drinking

No

People feel safe collecting water

No



% collapsed or in danger of shelters*

25-50%

Average occupants

1-4

Market access (NFIs)

No



Conditions of most latrines

**Unknown
Not reported**

Evidence of open defecation

Yes

Hygiene promotion campaign

No



Access to food

No

Frequency of food assistance

**Unknown
Not reported**

Market access (food)

No



Separate male / female latrines

**Unknown
Not reported**

Toilets / bathrooms lock from inside

**Unknown
Not reported**

Lighting around all toilets / bathrooms

**Unknown
Not reported**



Access to health facility

No

Distance from health facility

**Unknown
Not reported**

Exclusion from health services

**Unknown
Not reported**



Security provided at location

Yes

Common conflict-related incidents

No

Areas avoided by women / girls

Yes



Access to primary education

No

Distance to nearest education facility

**Unknown
Not reported**

% children attending primary education

**Unknown
Not reported**

*The share of collapsed and in danger of collapse shelters in the figure above refers to IDP/returnee shelters only.

WASH

Connections to functioning pipelines: No

Main water purification method: None

Main water source for cooking / washing: Ponds/canals

Main water source for drinking: Spring

No. functioning boreholes: 0

Non-functioning: 0

Complaints about drinking water quality: No

Main problem with water: NA

Type of toilet: Open defecation

No. garbage disposal points: 0

Main garbage disposal method: Garbage pit

Is solid waste a problem? No

Shelter / NFIs

Main shelter type: Temporary shelter (Rakooba)

Shelter materials available in nature: Poles, Bamboo, Rope, Grass

Shelter mat. available from local market: Poles, Bamboo, Rope, Grass

Three most needed NFIs:

Emergency shelter kits, Kitchen sets, Child Clothing

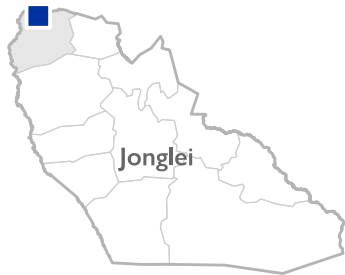
Food

Groups struggling most with food access: NA

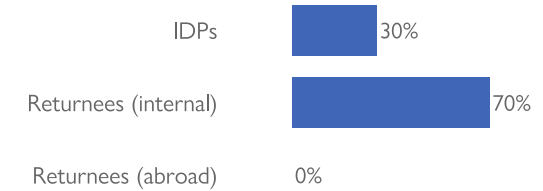
Main source of food: Cultivation/Sale of livestock

Reason for lack of market access: Due to Conflict

Panyang



Location SSID: ssid_SS0306_0030
 Postcode: SS030601
 Accessibility: Accessible by foot
 Community Leader: Yes
 Registration: Yes, paper-based
 Who is being registered: IDPs only



No. IDPs: 131

Households: 19

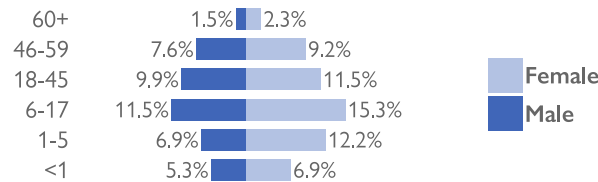
Reason for displacement: Conflict

Origin of largest IDP group:

Unity, Mayiendit

Origin of 2nd largest IDP group:

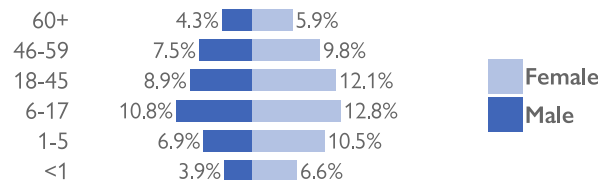
Unity, Rubkona



No. returnees: 305

Households: 47

Reason for displacement: Conflict



Mobility (IDPs)

Date of arrival of first IDP group: 2014-04-02

Date of arrival of last IDP group: 2016-10-06

Have the IDPs been displaced previously? Yes

Three main reasons preventing the majority of IDPs from returning:

Lack of food, House damaged/destroyed, Lack of safety

Mobility (returnees)

Date of return of first returnee group: 2017-02-02

Date of return of last returnee group: 2018-03-06

Are there people displaced from this village / neighbourhood who have not returned yet? Yes

Special needs

No. pregnant women: 50

No. breastfeeding mothers: 15

Total number of individuals with special needs: 182

Special needs include pregnant and breastfeeding women, separated, orphaned and unaccompanied children, persons with mental or physical disabilities, persons with chronic diseases or serious medical conditions and old people without caregivers.

Protection

Main security provider in the village / neighbourhood: Local Authorities

Health

Most common concern: Malaria

Main provider: NGO/INGO

Education

Type of facility: Temporary Learning Spaces

Availability of learning supplies: No

Availability of teachers: No



Distance from main water source

<20 min walking

Water fit for human drinking

No

People feel safe collecting water

No



% collapsed or in danger of shelters*

25-50%

Average occupants

5-6

Market access (NFIs)

Yes



Conditions of most latrines

**Unknown
Not reported**

Evidence of open defecation

Yes

Hygiene promotion campaign

No



Access to food

Yes onsite

Frequency of food assistance

Once a month

Market access (food)

No



Separate male / female latrines

**Unknown
Not reported**

Toilets / bathrooms lock from inside

**Unknown
Not reported**

Lighting around all toilets / bathrooms

**Unknown
Not reported**



Access to health facility

Yes

Distance from health facility

On-site (<3 km)

Exclusion from health services

None



Security provided at location

Yes

Common conflict-related incidents

Yes

Areas avoided by women / girls

Yes



Access to primary education

Yes

Distance to nearest education facility

<1 km

% children attending primary education

None

*The share of collapsed and in danger of collapse shelters in the figure above refers to IDP/returnee shelters only.

WASH

Connections to functioning pipelines: No

Main water purification method: Filtering

Main water source for cooking / washing: Lake/river

Main water source for drinking: Lake/river

No. functioning boreholes: 5

Non-functioning: 3

Complaints about drinking water quality: No

Main problem with water: NA

Type of toilet: Open defecation

No. garbage disposal points: 0

Main garbage disposal method: Unknown

Is solid waste a problem? No

Shelter / NFIs

Main shelter type: Tukul

Shelter materials available in nature: Grass

Shelter mat. available from local market: Poles, Bamboo, Rope, Grass

Three most needed NFIs:

Emergency shelter kits, Hygiene kits

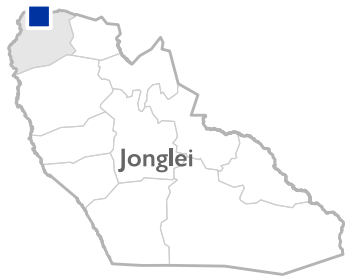
Food

Groups struggling most with food access: IDPs, Returnees, Host community

Main source of food: Food assistance

Reason for lack of market access: Due to Conflict

Payowyow



Location SSID: ssid_SS0306_0032

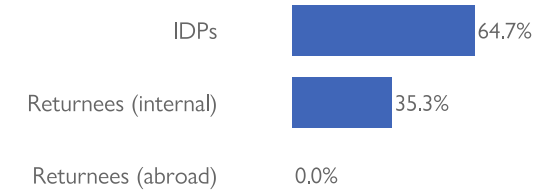
Postcode: SS030601

Accessibility: Accessible by foot

Community Leader: Yes

Registration: No

Who is being registered: NA



No. IDPs: 152

Households: 28

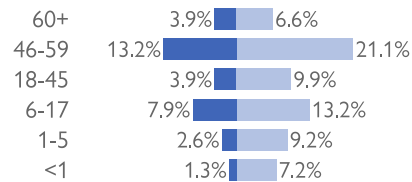
Reason for displacement: Conflict

Origin of largest IDP group:

Unity, Koch

Origin of 2nd largest IDP group:

Upper Nile, Maiwut

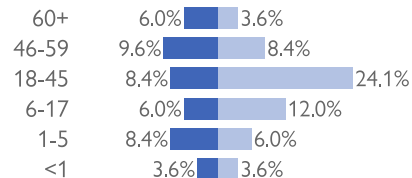


Female
Male

No. returnees: 83

Households: 15

Reason for displacement: Conflict



Female
Male

Mobility (IDPs)

Date of arrival of first IDP group: 2013-04-02

Date of arrival of last IDP group: 2018-08-12

Have the IDPs been displaced previously? Yes

Three main reasons preventing the majority of IDPs from returning:

Accessibility, Lack of food, House damaged/destroyed

Mobility (returnees)

Date of return of first returnee group: 2014-03-01

Date of return of last returnee group: 2017-07-24

Are there people displaced from this village / neighbourhood who have not returned yet? Yes

Special needs

No. pregnant women: 12

No. breastfeeding mothers: 25

Total number of individuals with special needs: 126

Special needs include pregnant and breastfeeding women, separated, orphaned and unaccompanied children, persons with mental or physical disabilities, persons with chronic diseases or serious medical conditions and old people without caregivers.

Protection

Main security provider in the village / neighbourhood: Local Authorities

Health

Most common concern: Malaria

Main provider: NA

Education

Type of facility: Temporary Learning Spaces

Availability of learning supplies: No

Availability of teachers: Yes



Distance from main water source

>20 min walking

Water fit for human drinking

No

People feel safe collecting water

No



% collapsed or in danger of shelters*

**Unknown
Not reported**

Average occupants

**Unknown
Not reported**

Market access (NFIs)

No



Conditions of most latrines

**Unknown
Not reported**

Evidence of open defecation

No

Hygiene promotion campaign

No



Access to food

No

Frequency of food assistance

**Unknown
Not reported**

Market access (food)

No



Separate male / female latrines

**Unknown
Not reported**

Toilets / bathrooms lock from inside

**Unknown
Not reported**

Lighting around all toilets / bathrooms

**Unknown
Not reported**



Access to health facility

No

Distance from health facility

**Unknown
Not reported**

Exclusion from health services

**Unknown
Not reported**



Security provided at location

Yes

Common conflict-related incidents

No

Areas avoided by women / girls

Yes



Access to primary education

Yes

Distance to nearest education facility

3-5 km

% children attending primary education

>75%

*The share of collapsed and in danger of collapse shelters in the figure above refers to IDP/returnee shelters only.

WASH

Connections to functioning pipelines: No

Main water purification method: None

Main water source for cooking / washing: Surface water

Main water source for drinking: Ponds/canals

No. functioning boreholes: 0

Non-functioning: 0

Complaints about drinking water quality: Yes

Main problem with water: Odor/smell

Type of toilet: Open defecation

No. garbage disposal points: 0

Main garbage disposal method: Garbage pit

Is solid waste a problem? Yes

Shelter / NFIs

Main shelter type: Tukul

Shelter materials available in nature: Poles, Bamboo, Grass

Shelter mat. available from local market: Poles, Bamboo, Rope, Grass

Three most needed NFIs:

Emergency shelter kits, Kitchen sets, Mosquito nets

Food

Groups struggling most with food access: NA

Main source of food: Cultivation/Sale of livestock

Reason for lack of market access: Due to Conflict

Wicyier



Location SSID: ssid_SS0306_0042

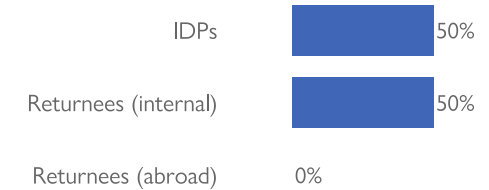
Postcode: SS030601

Accessibility: Accessible by car

Community Leader: Yes

Registration: No

Who is being registered: NA



No. IDPs: 180

Households: 28

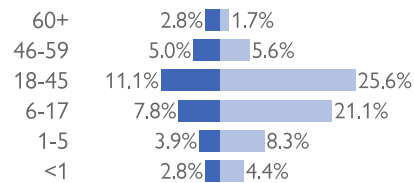
Reason for displacement: Conflict

Origin of largest IDP group:

Unity, Guit

Origin of 2nd largest IDP group:

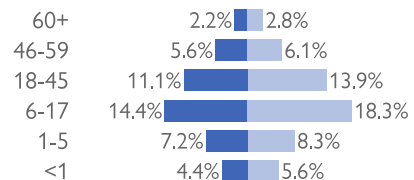
Upper Nile, Luakpiny (Nasir)



No. returnees: 180

Households: 34

Reason for displacement: Conflict



Mobility (IDPs)

Date of arrival of first IDP group: 2013-05-13

Date of arrival of last IDP group: 2017-09-07

Have the IDPs been displaced previously? Yes

Three main reasons preventing the majority of IDPs from returning:

Accessibility, Lack of food, Lack of safety

Mobility (returnees)

Date of return of first returnee group: 2014-04-11

Date of return of last returnee group: 2017-09-18

Are there people displaced from this village / neighbourhood who have not returned yet? Yes

Special needs

No. pregnant women: 25

No. breastfeeding mothers: 15

Total number of individuals with special needs: 101

Special needs include pregnant and breastfeeding women, separated, orphaned and unaccompanied children, persons with mental or physical disabilities, persons with chronic diseases or serious medical conditions and old people without caregivers.

Protection

Main security provider in the village / neighbourhood: Community Leaders

Health

Most common concern: Other, Specify

Main provider: NA

Education

Type of facility: Temporary Learning Spaces

Availability of learning supplies: No

Availability of teachers: No



Distance from main water source

>20 min walking

Water fit for human drinking

No

People feel safe collecting water

No



% collapsed or in danger of shelters*

25-50%

Average occupants

1-4

Market access (NFIs)

No



Conditions of most latrines

**Unknown
Not reported**

Evidence of open defecation

Yes

Hygiene promotion campaign

Yes



Access to food

No

Frequency of food assistance

**Unknown
Not reported**

Market access (food)

No



Separate male / female latrines

**Unknown
Not reported**

Toilets / bathrooms lock from inside

**Unknown
Not reported**

Lighting around all toilets / bathrooms

**Unknown
Not reported**



Access to health facility

No

Distance from health facility

**Unknown
Not reported**

Exclusion from health services

**Unknown
Not reported**



Security provided at location

Yes

Common conflict-related incidents

No

Areas avoided by women / girls

Yes



Access to primary education

Yes

Distance to nearest education facility

6-10 km

% children attending primary education

<25%

*The share of collapsed and in danger of collapse shelters in the figure above refers to IDP/returnee shelters only.

WASH

Connections to functioning pipelines: No

Main water purification method: Boiling

Main water source for cooking / washing: Ponds/canals

Main water source for drinking: Ponds/canals

No. functioning boreholes: 0

Non-functioning: 0

Complaints about drinking water quality: Yes

Main problem with water: Insufficient amount

Type of toilet: Open defecation

No. garbage disposal points: 0

Main garbage disposal method: Burning

Is solid waste a problem? Yes

Shelter / NFIs

Main shelter type: Temporary shelter (Rakooba)

Shelter materials available in nature: Poles, Bamboo, Rope

Shelter mat. available from local market: Poles, Bamboo, Rope

Three most needed NFIs:

Emergency shelter kits, Kitchen sets, Bedding sets

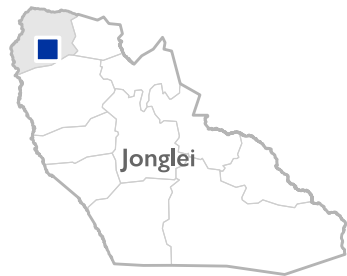
Food

Groups struggling most with food access: NA

Main source of food: Bought with cash from market

Reason for lack of market access: Due to Conflict

Dhonor



Location SSID: ssid_SS0306_0005

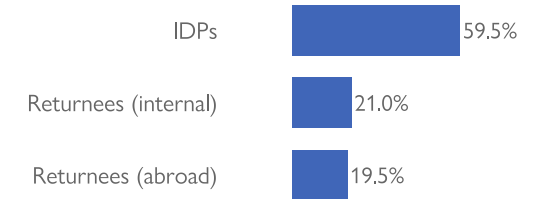
Postcode: SS030602

Accessibility: Accessible by car

Community Leader: Yes

Registration: Yes, biometric

Who is being registered: IDPs, returnees and host community



No. IDPs: 1132

Households: 700

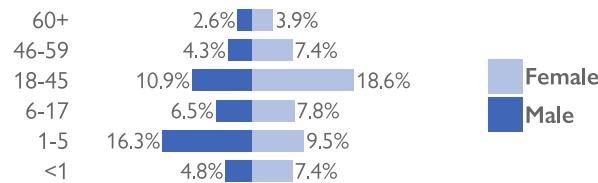
Reason for displacement: Conflict

Origin of largest IDP group:

Upper Nile, Malakal

Origin of 2nd largest IDP group:

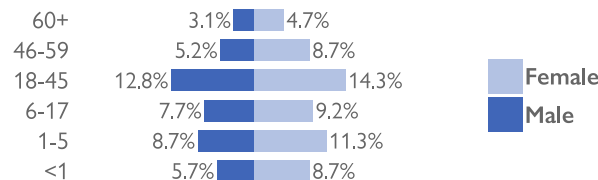
Unity, Rubkona



No. returnees: 771

Households: 106

Reason for displacement: Conflict



Mobility (IDPs)

Date of arrival of first IDP group: 2013-12-24

Date of arrival of last IDP group: 2017-12-05

Have the IDPs been displaced previously? No

Three main reasons preventing the majority of IDPs from returning:

Lack of food, House damaged/destroyed, Lack of safety

Mobility (returnees)

Date of return of first returnee group: 2015-03-05

Date of return of last returnee group: 2017-12-07

Are there people displaced from this village / neighbourhood who have not returned yet? Yes

Special needs

No. pregnant women: 100

No. breastfeeding mothers: 150

Total number of individuals with special needs: 1039

Special needs include pregnant and breastfeeding women, separated, orphaned and unaccompanied children, persons with mental or physical disabilities, persons with chronic diseases or serious medical conditions and old people without caregivers.

Protection

Main security provider in the village / neighbourhood: Local Authorities

Health

Most common concern: Malaria

Main provider: NA

Education

Type of facility: Formal Primary Education

Availability of learning supplies: No

Availability of teachers: Yes



Distance from main water source

>20 min walking

Water fit for human drinking

Yes

People feel safe collecting water

No



% collapsed or in danger of shelters*

>75%

Average occupants

1-4

Market access (NFIs)

Yes



Conditions of most latrines

**Unknown
Not reported**

Evidence of open defecation

No

Hygiene promotion campaign

No



Access to food

Yes onsite

Frequency of food assistance

**Unknown
Not reported**

Market access (food)

Yes



Separate male / female latrines

**Unknown
Not reported**

Toilets / bathrooms lock from inside

**Unknown
Not reported**

Lighting around all toilets / bathrooms

**Unknown
Not reported**



Access to health facility

No

Distance from health facility

**Unknown
Not reported**

Exclusion from health services

**Unknown
Not reported**



Security provided at location

Yes

Common conflict-related incidents

Yes

Areas avoided by women / girls

Yes



Access to primary education

Yes

Distance to nearest education facility

3-5 km

% children attending primary education

25-50%

*The share of collapsed and in danger of collapse shelters in the figure above refers to IDP/returnee shelters only.

WASH

Connections to functioning pipelines: No

Main water purification method: None

Main water source for cooking / washing: None

Main water source for drinking: Surface water

No. functioning boreholes: 0

Non-functioning: 0

Complaints about drinking water quality: Yes

Main problem with water: Odor/smell

Type of toilet: Open defecation

No. garbage disposal points: 0

Main garbage disposal method: Burning

Is solid waste a problem? No

Shelter / NFIs

Main shelter type: Tukul

Shelter materials available in nature: Poles, Rope, Grass

Shelter mat. available from local market: Poles, Bamboo, Rope

Three most needed NFIs:

Emergency shelter kits, Kitchen sets, Mosquito nets

Food

Groups struggling most with food access: IDPs, Returnees, Host community

Main source of food: Host Community Donation

Reason for lack of market access: NA

Koatjieth



Location SSID: ssid_SS0306_0050

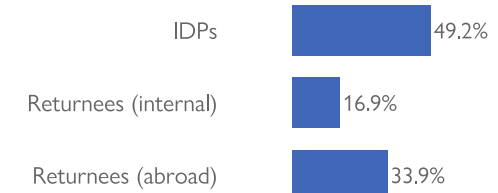
Postcode: SS030602

Accessibility: Accessible by car

Community Leader: Yes

Registration: Yes, biometric

Who is being registered: IDPs, returnees and host community



No. IDPs: 1015

Households: 756

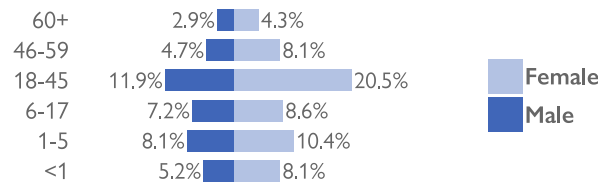
Reason for displacement: Conflict

Origin of largest IDP group:

Upper Nile, Malakal

Origin of 2nd largest IDP group:

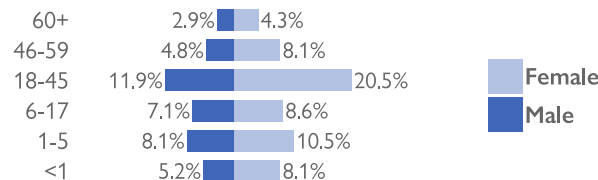
Unity, Rubkona



No. returnees: 1050

Households: 150

Reason for displacement: Conflict



Mobility (IDPs)

Date of arrival of first IDP group: 2014-03-20

Date of arrival of last IDP group: 2017-12-07

Have the IDPs been displaced previously? Yes

Three main reasons preventing the majority of IDPs from returning:

Lack of food, House damaged/destroyed, Lack of safety

Mobility (returnees)

Date of return of first returnee group: 2016-08-24

Date of return of last returnee group: 2017-07-25

Are there people displaced from this village / neighbourhood who have not returned yet? Yes

Special needs

No. pregnant women: 150

No. breastfeeding mothers: 210

Total number of individuals with special needs: 536

Special needs include pregnant and breastfeeding women, separated, orphaned and unaccompanied children, persons with mental or physical disabilities, persons with chronic diseases or serious medical conditions and old people without caregivers.

Protection

Main security provider in the village / neighbourhood: Local Authorities

Health

Most common concern: Malaria

Main provider: Local Clinic

Education

Type of facility: Formal Primary Education

Availability of learning supplies: Yes

Availability of teachers: Yes



Distance from main water source

>20 min walking

Water fit for human drinking

No

People feel safe collecting water

Yes



% collapsed or in danger of shelters*

50-75%

Average occupants

5-6

Market access (NFIs)

No



Conditions of most latrines

**Unknown
Not reported**

Evidence of open defecation

Yes

Hygiene promotion campaign

Yes



Access to food

No

Frequency of food assistance

**Unknown
Not reported**

Market access (food)

Yes



Separate male / female latrines

**Unknown
Not reported**

Toilets / bathrooms lock from inside

**Unknown
Not reported**

Lighting around all toilets / bathrooms

**Unknown
Not reported**



Access to health facility

Yes

Distance from health facility

Mobile clinic / HEW

Exclusion from health services

None



Security provided at location

Yes

Common conflict-related incidents

Yes

Areas avoided by women / girls

No



Access to primary education

Yes

Distance to nearest education facility

3-5 km

% children attending primary education

>75%

*The share of collapsed and in danger of collapse shelters in the figure above refers to IDP/returnee shelters only.

WASH

Connections to functioning pipelines: No

Main water purification method: None

Main water source for cooking / washing: Surface water

Main water source for drinking: Spring

No. functioning boreholes: 0

Non-functioning: 0

Complaints about drinking water quality: Yes

Main problem with water: Odor/smell

Type of toilet: Open defecation

No. garbage disposal points: 0

Main garbage disposal method: Garbage pit

Is solid waste a problem? Yes

Shelter / NFIs

Main shelter type: Tukul

Shelter materials available in nature: Poles, Bamboo, Rope

Shelter mat. available from local market: None

Three most needed NFIs:

Emergency shelter kits, Kitchen sets

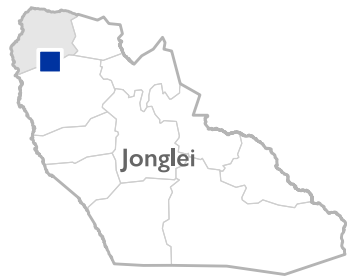
Food

Groups struggling most with food access: NA

Main source of food: Food assistance

Reason for lack of market access: NA

Kuer Gar



Location SSID: ssid_SS0306_0014

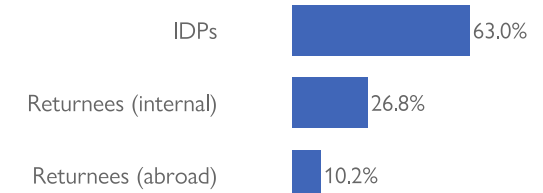
Postcode: SS030602

Accessibility: Accessible by foot

Community Leader: Yes

Registration: Yes, biometric

Who is being registered: IDPs, returnees and host community



No. IDPs: 1015

Households: 729

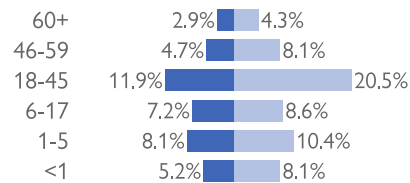
Reason for displacement: Conflict

Origin of largest IDP group:

Upper Nile, Malakal

Origin of 2nd largest IDP group:

Jonglei, Uror

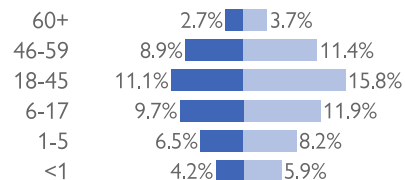


Female
Male

No. returnees: 596

Households: 128

Reason for displacement: Conflict



Female
Male

Mobility (IDPs)

Date of arrival of first IDP group: 2014-03-20

Date of arrival of last IDP group: 2017-12-07

Have the IDPs been displaced previously? Yes

Three main reasons preventing the majority of IDPs from returning:

Lack of food, Lack of safety, Basic infrastructures damaged/flooded

Mobility (returnees)

Date of return of first returnee group: 2015-03-20

Date of return of last returnee group: 2017-07-07

Are there people displaced from this village / neighbourhood who have not returned yet? Yes

Special needs

No. pregnant women: 5

No. breastfeeding mothers: 3

Total number of individuals with special needs: 73

Special needs include pregnant and breastfeeding women, separated, orphaned and unaccompanied children, persons with mental or physical disabilities, persons with chronic diseases or serious medical conditions and old people without caregivers.

Protection

Main security provider in the village / neighbourhood: Local Authorities

Health

Most common concern: Diarrhea

Main provider: NGO/INGO

Education

Type of facility: Formal Primary Education

Availability of learning supplies: No

Availability of teachers: Yes



Distance from main water source

>20 min walking

Water fit for human drinking

No

People feel safe collecting water

No



% collapsed or in danger of shelters*

**Unknown
Not reported**

Average occupants

**Unknown
Not reported**

Market access (NFIs)

Yes



Conditions of most latrines

**Unknown
Not reported**

Evidence of open defecation

Yes

Hygiene promotion campaign

No



Access to food

No

Frequency of food assistance

**Unknown
Not reported**

Market access (food)

No



Separate male / female latrines

**Unknown
Not reported**

Toilets / bathrooms lock from inside

**Unknown
Not reported**

Lighting around all toilets / bathrooms

**Unknown
Not reported**



Access to health facility

Yes

Distance from health facility

Mobile clinic / HEW

Exclusion from health services

IDPs Returnees



Security provided at location

Yes

Common conflict-related incidents

Yes

Areas avoided by women / girls

Yes



Access to primary education

Yes

Distance to nearest education facility

6-10 km

% children attending primary education

>75%

*The share of collapsed and in danger of collapse shelters in the figure above refers to IDP/returnee shelters only.

WASH

Connections to functioning pipelines: No

Main water purification method: Unknown

Main water source for cooking / washing: Lake/river

Main water source for drinking: Lake/river

No. functioning boreholes: 0

Non-functioning: 0

Complaints about drinking water quality: Yes

Main problem with water: Too far

Type of toilet: Open defecation

No. garbage disposal points: 0

Main garbage disposal method: Burning

Is solid waste a problem? No

Shelter / NFIs

Main shelter type: Tukul

Shelter materials available in nature: Poles, Bamboo, Rope, Grass

Shelter mat. available from local market: Poles, Bamboo, Rope, Grass

Three most needed NFIs:

Emergency shelter kits, Kitchen sets, Mosquito nets

Food

Groups struggling most with food access: NA

Main source of food: Food assistance

Reason for lack of market access: Due to Conflict

Nyadin



Location SSID: ssid_SS0306_0053

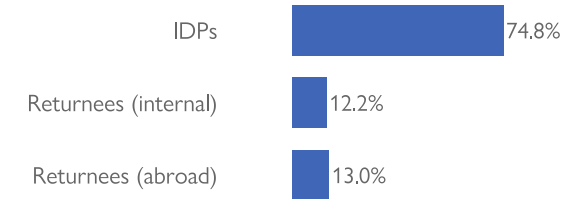
Postcode: SS030602

Accessibility: Accessible by foot

Community Leader: Yes

Registration: Yes, paper-based

Who is being registered: IDPs, returnees and host community



No. IDPs: 1015

Households: 729

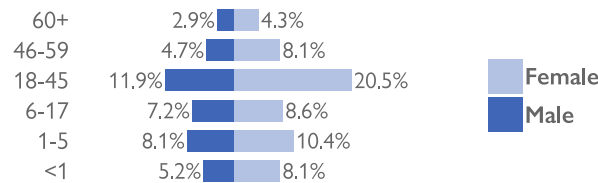
Reason for displacement: Conflict

Origin of largest IDP group:

Upper Nile, Malakal

Origin of 2nd largest IDP group:

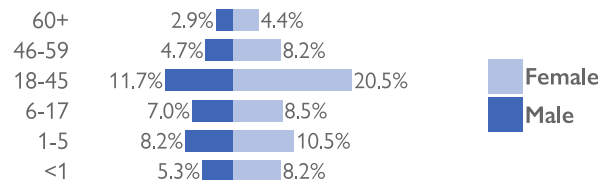
Unity, Rubkona



No. returnees: 342

Households: 104

Reason for displacement: Conflict



Mobility (IDPs)

Date of arrival of first IDP group: 2014-03-20

Date of arrival of last IDP group: 2017-07-20

Have the IDPs been displaced previously? Yes

Three main reasons preventing the majority of IDPs from returning:

Lack of food

Mobility (returnees)

Date of return of first returnee group: 2017-05-20

Date of return of last returnee group: 2017-06-20

Are there people displaced from this village / neighbourhood who have not returned yet? Yes

Special needs

No. pregnant women: 100

No. breastfeeding mothers: 110

Total number of individuals with special needs: 697

Special needs include pregnant and breastfeeding women, separated, orphaned and unaccompanied children, persons with mental or physical disabilities, persons with chronic diseases or serious medical conditions and old people without caregivers.

Protection

Main security provider in the village / neighbourhood: Local Authorities

Health

Most common concern: Malaria

Main provider: NGO/INGO

Education

Type of facility: Formal Primary Education

Availability of learning supplies: Yes

Availability of teachers: Yes



Distance from main water source

>20 min walking

Water fit for human drinking

No

People feel safe collecting water

Yes



% collapsed or in danger of shelters*

50-75%

Average occupants

5-6

Market access (NFIs)

No



Conditions of most latrines

**Unknown
Not reported**

Evidence of open defecation

No

Hygiene promotion campaign

No



Access to food

Yes onsite

Frequency of food assistance

Once a month

Market access (food)

Yes



Separate male / female latrines

**Unknown
Not reported**

Toilets / bathrooms lock from inside

**Unknown
Not reported**

Lighting around all toilets / bathrooms

**Unknown
Not reported**



Access to health facility

Yes

Distance from health facility

On-site (>3 km)

Exclusion from health services

None



Security provided at location

Yes

Common conflict-related incidents

Yes

Areas avoided by women / girls

No



Access to primary education

Yes

Distance to nearest education facility

1-2 km

% children attending primary education

>75%

*The share of collapsed and in danger of collapse shelters in the figure above refers to IDP/returnee shelters only.

WASH

Connections to functioning pipelines: No

Main water purification method: None

Main water source for cooking / washing: Surface water

Main water source for drinking: Lake/river

No. functioning boreholes: 0

Non-functioning: 0

Complaints about drinking water quality: Yes

Main problem with water: Too far

Type of toilet: Open defecation

No. garbage disposal points: 0

Main garbage disposal method: Burning

Is solid waste a problem? No

Shelter / NFIs

Main shelter type: Tukul

Shelter materials available in nature: Poles, Bamboo, Rope

Shelter mat. available from local market: Poles, Rope, Grass

Three most needed NFIs:

Emergency shelter kits, Kitchen sets, Mosquito nets

Food

Groups struggling most with food access: Host community

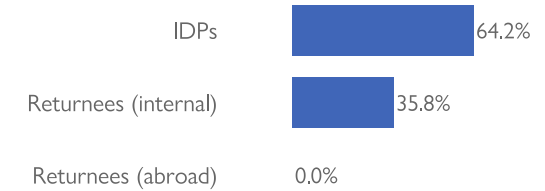
Main source of food: Food assistance

Reason for lack of market access: NA

Patuak



Location SSID: ssid_SS0306_0031
 Postcode: SS030602
 Accessibility: Accessible by foot
 Community Leader: Yes
 Registration: Yes, paper-based
 Who is being registered: IDPs and returnees



No. IDPs: 412

Households: 72

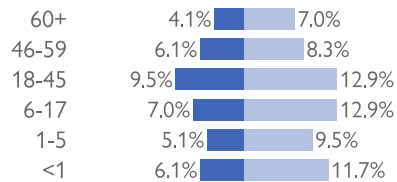
Reason for displacement: Conflict

Origin of largest IDP group:

Jonglei, Fangak

Origin of 2nd largest IDP group:

Jonglei, Fangak

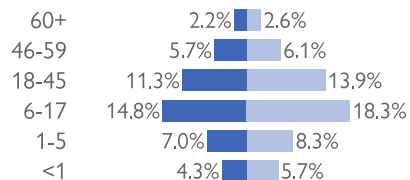


Female
Male

No. returnees: 230

Households: 45

Reason for displacement: Conflict



Female
Male

Mobility (IDPs)

Date of arrival of first IDP group: 2014-04-09

Date of arrival of last IDP group: 2013-02-06

Have the IDPs been displaced previously? Yes

Three main reasons preventing the majority of IDPs from returning:

Lack of food, House damaged/destroyed, No livelihood

Mobility (returnees)

Date of return of first returnee group: 2017-07-12

Date of return of last returnee group: 2018-06-01

Are there people displaced from this village / neighbourhood who have not returned yet? Yes

Special needs

No. pregnant women: 20

No. breastfeeding mothers: 26

Total number of individuals with special needs: 92

Special needs include pregnant and breastfeeding women, separated, orphaned and unaccompanied children, persons with mental or physical disabilities, persons with chronic diseases or serious medical conditions and old people without caregivers.

Protection

Main security provider in the village / neighbourhood: Community Leaders

Health

Most common concern: Malaria

Main provider: NGO/INGO

Education

Type of facility: Temporary Learning Spaces

Availability of learning supplies: Yes

Availability of teachers: Yes



Distance from main water source

>20 min walking

Water fit for human drinking

No

People feel safe collecting water

No



% collapsed or in danger of shelters*

10-25%

Average occupants

1-4

Market access (NFIs)

Yes



Conditions of most latrines

**Unknown
Not reported**

Evidence of open defecation

Yes

Hygiene promotion campaign

Yes



Access to food

Yes offsite

Frequency of food assistance

**Unknown
Not reported**

Market access (food)

No



Separate male / female latrines

**Unknown
Not reported**

Toilets / bathrooms lock from inside

**Unknown
Not reported**

Lighting around all toilets / bathrooms

**Unknown
Not reported**



Access to health facility

Yes

Distance from health facility

Off-site (<3 km)

Exclusion from health services

None



Security provided at location

Yes

Common conflict-related incidents

No

Areas avoided by women / girls

No



Access to primary education

Yes

Distance to nearest education facility

3-5 km

% children attending primary education

>75%

*The share of collapsed and in danger of collapse shelters in the figure above refers to IDP/returnee shelters only.

WASH

Connections to functioning pipelines: Yes

Main water purification method: Tablets

Main water source for cooking / washing: Lake/river

Main water source for drinking: Lake/river

No. functioning boreholes: 0

Non-functioning: 0

Complaints about drinking water quality: Yes

Main problem with water: Taste

Type of toilet: Open defecation

No. garbage disposal points: 0

Main garbage disposal method: No waste disposal

Is solid waste a problem? No

Shelter / NFIs

Main shelter type: Tukul

Shelter materials available in nature: Poles, Rope, Grass

Shelter mat. available from local market: Poles, Rope, Grass

Three most needed NFIs:

Emergency shelter kits, Mosquito nets, Child Clothing

Food

Groups struggling most with food access: IDPs, Returnees, Host community

Main source of food: Cultivation/Sale of livestock

Reason for lack of market access: Distance

Puol Kuch



Location SSID: ssid_SS0306_0035

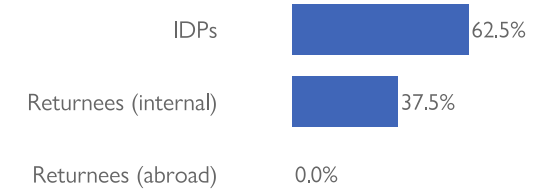
Postcode: SS030602

Accessibility: Accessible by foot

Community Leader: Yes

Registration: Yes, paper-based

Who is being registered: IDPs, returnees and host community



No. IDPs: 317

Households: 55

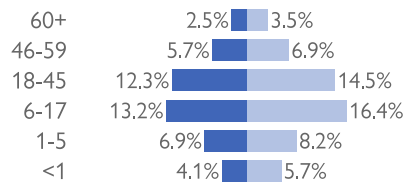
Reason for displacement: Conflict

Origin of largest IDP group:

Jonglei, Fangak

Origin of 2nd largest IDP group:

Jonglei, Fangak

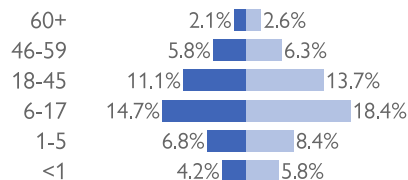


Female
Male

No. returnees: 190

Households: 33

Reason for displacement: Conflict



Female
Male

Mobility (IDPs)

Date of arrival of first IDP group: 2013-08-19

Date of arrival of last IDP group: 2014-04-01

Have the IDPs been displaced previously? Yes

Three main reasons preventing the majority of IDPs from returning:

Accessibility, Lack of food, House damaged/destroyed

Mobility (returnees)

Date of return of first returnee group: 2016-05-29

Date of return of last returnee group: 2017-09-21

Are there people displaced from this village / neighbourhood who have not returned yet? Yes

Special needs

No. pregnant women: 15

No. breastfeeding mothers: 25

Total number of individuals with special needs: 60

Special needs include pregnant and breastfeeding women, separated, orphaned and unaccompanied children, persons with mental or physical disabilities, persons with chronic diseases or serious medical conditions and old people without caregivers.

Protection

Main security provider in the village / neighbourhood: Community Leaders

Health

Most common concern: Malaria

Main provider: NGO/INGO

Education

Type of facility: Temporary Learning Spaces

Availability of learning supplies: Yes

Availability of teachers: Yes



Distance from main water source

>20 min walking

Water fit for human drinking

No

People feel safe collecting water

No



% collapsed or in danger of shelters*

0-10%

Average occupants

1-4

Market access (NFIs)

No



Conditions of most latrines

**Unknown
Not reported**

Evidence of open defecation

Yes

Hygiene promotion campaign

Yes



Access to food

Yes offsite

Frequency of food assistance

**Unknown
Not reported**

Market access (food)

No



Separate male / female latrines

**Unknown
Not reported**

Toilets / bathrooms lock from inside

**Unknown
Not reported**

Lighting around all toilets / bathrooms

**Unknown
Not reported**



Access to health facility

Yes

Distance from health facility

Off-site (<3 km)

Exclusion from health services

None



Security provided at location

Yes

Common conflict-related incidents

No

Areas avoided by women / girls

No



Access to primary education

Yes

Distance to nearest education facility

3-5 km

% children attending primary education

>75%

*The share of collapsed and in danger of collapse shelters in the figure above refers to IDP/returnee shelters only.

WASH

Connections to functioning pipelines: Yes

Main water purification method: Tablets

Main water source for cooking / washing: Lake/river

Main water source for drinking: Lake/river

No. functioning boreholes: 0

Non-functioning: 0

Complaints about drinking water quality: No

Main problem with water: NA

Type of toilet: Open defecation

No. garbage disposal points: 0

Main garbage disposal method: No waste disposal

Is solid waste a problem? No

Shelter / NFIs

Main shelter type: Tukul

Shelter materials available in nature: Poles, Rope, Grass

Shelter mat. available from local market: Poles, Rope, Grass

Three most needed NFIs:

Emergency shelter kits, Mosquito nets, Child Clothing

Food

Groups struggling most with food access: Host community

Main source of food: Cultivation/Sale of livestock

Reason for lack of market access: Distance

Torch Dieng



Location SSID: ssid_SS0306_0038

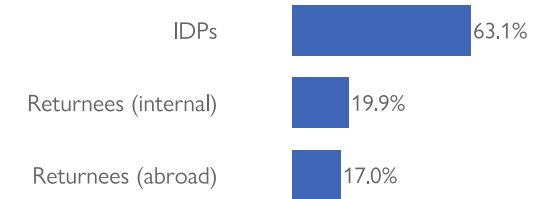
Postcode: SS030602

Accessibility: Accessible by other means of transport

Community Leader: Yes

Registration: Yes, biometric

Who is being registered: IDPs, returnees and host community



No. IDPs: 1001

Households: 728

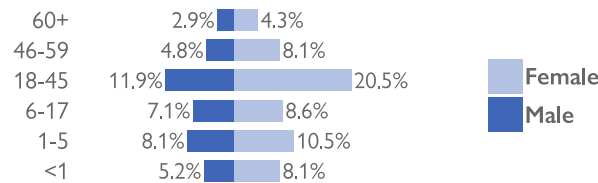
Reason for displacement: Conflict

Origin of largest IDP group:

Upper Nile, Malakal

Origin of 2nd largest IDP group:

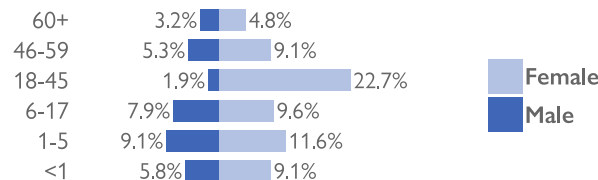
Unity, Rubkona



No. returnees: 585

Households: 90

Reason for displacement: Conflict



Mobility (IDPs)

Date of arrival of first IDP group: 2013-11-24

Date of arrival of last IDP group: 2017-07-05

Have the IDPs been displaced previously? Yes

Three main reasons preventing the majority of IDPs from returning:

Accessibility, Lack of safety, Basic infrastructures damaged/flooded

Mobility (returnees)

Date of return of first returnee group: 2015-12-05

Date of return of last returnee group: 2017-12-07

Are there people displaced from this village / neighbourhood who have not returned yet? Yes

Special needs

No. pregnant women: 50

No. breastfeeding mothers: 15

Total number of individuals with special needs: 152

Special needs include pregnant and breastfeeding women, separated, orphaned and unaccompanied children, persons with mental or physical disabilities, persons with chronic diseases or serious medical conditions and old people without caregivers.

Protection

Main security provider in the village / neighbourhood: Local Authorities

Health

Most common concern: Malaria

Main provider: NGO/INGO

Education

Type of facility: Formal Primary Education

Availability of learning supplies: No

Availability of teachers: Yes



Distance from main water source

>20 min walking

Water fit for human drinking

No

People feel safe collecting water

Yes



Conditions of most latrines

**Unknown
Not reported**

Evidence of open defecation

Yes

Hygiene promotion campaign

No



Separate male / female latrines

**Unknown
Not reported**

Toilets / bathrooms lock from inside

**Unknown
Not reported**

Lighting around all toilets / bathrooms

**Unknown
Not reported**



Security provided at location

Yes

Common conflict-related incidents

Yes

Areas avoided by women / girls

Yes



% collapsed or in danger of shelters*

**Unknown
Not reported**

Average occupants

**Unknown
Not reported**

Market access (NFIs)

No



Access to food

No

Frequency of food assistance

**Unknown
Not reported**

Market access (food)

No



Access to health facility

Yes

Distance from health facility

Off-site (>3 km)

Exclusion from health services

None



Access to primary education

Yes

Distance to nearest education facility

1-2 km

% children attending primary education

>75%

*The share of collapsed and in danger of collapse shelters in the figure above refers to IDP/returnee shelters only.

WASH

Connections to functioning pipelines: No

Main water purification method: Unknown

Main water source for cooking / washing: Ponds/canals

Main water source for drinking: Ponds/canals

No. functioning boreholes: 0

Non-functioning: 0

Complaints about drinking water quality: No

Main problem with water: NA

Type of toilet: Open defecation

No. garbage disposal points: 0

Main garbage disposal method: No waste disposal

Is solid waste a problem? No

Shelter / NFIs

Main shelter type: Tukul

Shelter materials available in nature: Poles, Rope, Grass

Shelter mat. available from local market: Poles, Rope, Grass

Three most needed NFIs:

Emergency shelter kits, Kitchen sets, Mosquito nets

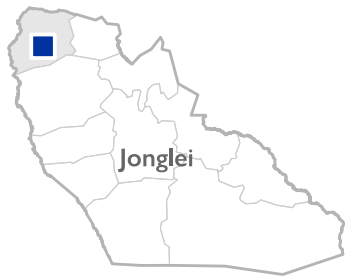
Food

Groups struggling most with food access: NA

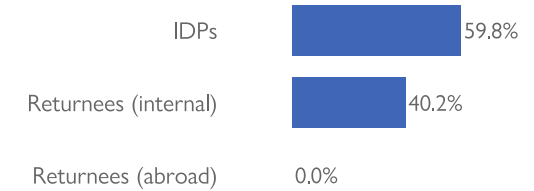
Main source of food: Food assistance

Reason for lack of market access: Distance

Torch South



Location SSID: ssid_SS0306_0039
 Postcode: SS030602
 Accessibility: Accessible by foot
 Community Leader: Yes
 Registration: Yes, paper-based
 Who is being registered: IDPs and returnees



No. IDPs: 465

Households: 81

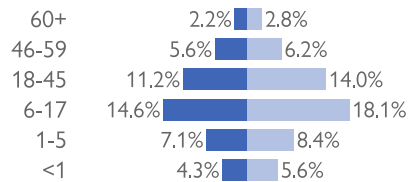
Reason for displacement: Conflict

Origin of largest IDP group:

Jonglei, Fangak

Origin of 2nd largest IDP group:

NA, NA

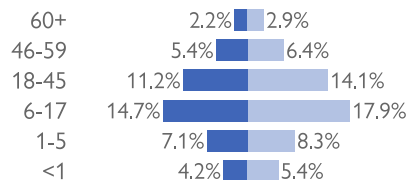


Female
Male

No. returnees: 312

Households: 54

Reason for displacement: Conflict



Female
Male

Mobility (IDPs)

Date of arrival of first IDP group: 2016-01-19

Date of arrival of last IDP group: 2017-08-15

Have the IDPs been displaced previously? Yes

Three main reasons preventing the majority of IDPs from returning:

Lack of food, House damaged/destroyed, No livelihood

Mobility (returnees)

Date of return of first returnee group: 2017-07-10

Date of return of last returnee group: 2018-08-15

Are there people displaced from this village / neighbourhood who have not returned yet? Yes

Special needs

No. pregnant women: 18

No. breastfeeding mothers: 21

Total number of individuals with special needs: 84

Special needs include pregnant and breastfeeding women, separated, orphaned and unaccompanied children, persons with mental or physical disabilities, persons with chronic diseases or serious medical conditions and old people without caregivers.

Protection

Main security provider in the village / neighbourhood: Community Leaders

Health

Most common concern: Malaria

Main provider: NGO/INGO

Education

Type of facility: Temporary Learning Spaces

Availability of learning supplies: Yes

Availability of teachers: Yes



Distance from main water source

>20 min walking

Water fit for human drinking

No

People feel safe collecting water

No



% collapsed or in danger of shelters*

0-10%

Average occupants

1-4

Market access (NFIs)

No



Conditions of most latrines

**Unknown
Not reported**

Evidence of open defecation

Yes

Hygiene promotion campaign

No



Access to food

Yes offsite

Frequency of food assistance

**Unknown
Not reported**

Market access (food)

Yes



Separate male / female latrines

**Unknown
Not reported**

Toilets / bathrooms lock from inside

**Unknown
Not reported**

Lighting around all toilets / bathrooms

**Unknown
Not reported**



Access to health facility

Yes

Distance from health facility

Off-site (<3 km)

Exclusion from health services

None



Security provided at location

Yes

Common conflict-related incidents

Yes

Areas avoided by women / girls

No



Access to primary education

Yes

Distance to nearest education facility

3-5 km

% children attending primary education

>75%

*The share of collapsed and in danger of collapse shelters in the figure above refers to IDP/returnee shelters only.

WASH

Connections to functioning pipelines: Yes

Main water purification method: Tablets

Main water source for cooking / washing: Lake/river

Main water source for drinking: Lake/river

No. functioning boreholes: 0

Non-functioning: 0

Complaints about drinking water quality: No

Main problem with water: NA

Type of toilet: Open defecation

No. garbage disposal points: 0

Main garbage disposal method: Compost

Is solid waste a problem? Yes

Shelter / NFIs

Main shelter type: Tukul

Shelter materials available in nature: Poles, Rope, Grass

Shelter mat. available from local market: Poles, Rope, Grass

Three most needed NFIs:

Emergency shelter kits, Mosquito nets, Child Clothing

Food

Groups struggling most with food access: IDPs, Returnees

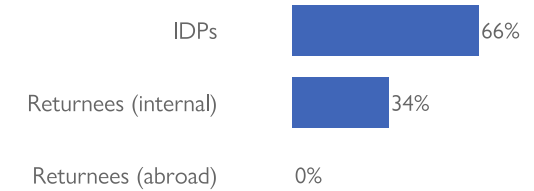
Main source of food: Cultivation/Sale of livestock

Reason for lack of market access: NA

Wich Ruop



Location SSID: ssid_SS0306_0041
 Postcode: SS030602
 Accessibility: Accessible by foot
 Community Leader: Yes
 Registration: Yes, paper-based
 Who is being registered: IDPs and returnees



No. IDPs: 355

Households: 63

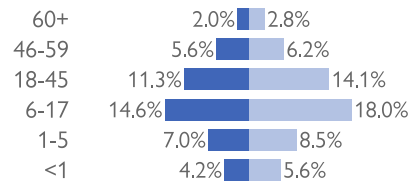
Reason for displacement: Conflict

Origin of largest IDP group:

Jonglei, Fangak

Origin of 2nd largest IDP group:

Jonglei, Fangak

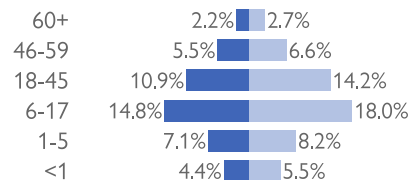


Female
Male

No. returnees: 183

Households: 32

Reason for displacement: Conflict



Female
Male

Mobility (IDPs)

Date of arrival of first IDP group: 2013-12-15

Date of arrival of last IDP group: 2014-04-20

Have the IDPs been displaced previously? Yes

Three main reasons preventing the majority of IDPs from returning:

Lack of food, House damaged/destroyed, No livelihood

Mobility (returnees)

Date of return of first returnee group: 2015-05-16

Date of return of last returnee group: 2016-07-20

Are there people displaced from this village / neighbourhood who have not returned yet? Yes

Special needs

No. pregnant women: 15

No. breastfeeding mothers: 22

Total number of individuals with special needs: 78

Special needs include pregnant and breastfeeding women, separated, orphaned and unaccompanied children, persons with mental or physical disabilities, persons with chronic diseases or serious medical conditions and old people without caregivers.

Protection

Main security provider in the village / neighbourhood: Community Leaders

Health

Most common concern: Malaria

Main provider: NGO/INGO

Education

Type of facility: Temporary Learning Spaces

Availability of learning supplies: Yes

Availability of teachers: Yes



Distance from main water source

>20 min walking

Water fit for human drinking

No

People feel safe collecting water

No



% collapsed or in danger of shelters*

25-50%

Average occupants

5-6

Market access (NFIs)

No



Conditions of most latrines

**Unknown
Not reported**

Evidence of open defecation

No

Hygiene promotion campaign

No



Access to food

Yes offsite

Frequency of food assistance

**Unknown
Not reported**

Market access (food)

No



Separate male / female latrines

**Unknown
Not reported**

Toilets / bathrooms lock from inside

**Unknown
Not reported**

Lighting around all toilets / bathrooms

**Unknown
Not reported**



Access to health facility

Yes

Distance from health facility

Off-site (<3 km)

Exclusion from health services

IDPs Returnees



Security provided at location

Yes

Common conflict-related incidents

No

Areas avoided by women / girls

No



Access to primary education

Yes

Distance to nearest education facility

3-5 km

% children attending primary education

>75%

*The share of collapsed and in danger of collapse shelters in the figure above refers to IDP/returnee shelters only.

WASH

Connections to functioning pipelines: No

Main water purification method: Tablets

Main water source for cooking / washing: Lake/river

Main water source for drinking: Lake/river

No. functioning boreholes: 0

Non-functioning: 0

Complaints about drinking water quality: Yes

Main problem with water: Taste

Type of toilet: Open defecation

No. garbage disposal points: 0

Main garbage disposal method: No waste disposal

Is solid waste a problem? No

Shelter / NFIs

Main shelter type: Tukul

Shelter materials available in nature: Poles, Rope, Grass

Shelter mat. available from local market: Poles, Rope, Grass

Three most needed NFIs:

Emergency shelter kits, Mosquito nets, Child Clothing

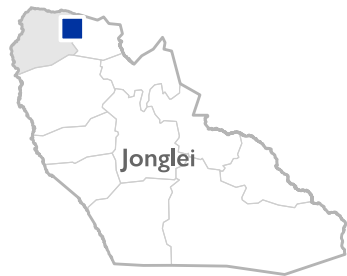
Food

Groups struggling most with food access: Host community

Main source of food: Cultivation/Sale of livestock

Reason for lack of market access: Distance

Bichulkon



Location SSID: ssid_SS0306_0046

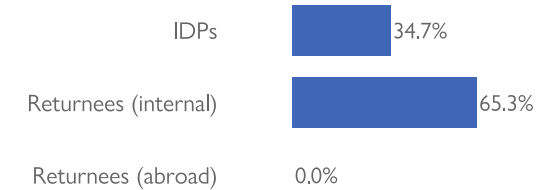
Postcode: SS030608

Accessibility: Accessible by foot

Community Leader: Yes

Registration: Yes, paper-based

Who is being registered: IDPs, returnees and host community



No. IDPs: 239

Households: 50

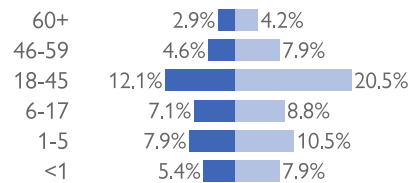
Reason for displacement: Conflict

Origin of largest IDP group:

Jonglei, Fangak

Origin of 2nd largest IDP group:

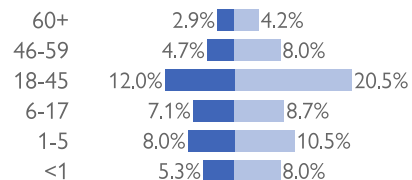
NA, NA



No. returnees: 449

Households: 75

Reason for displacement: Conflict



Mobility (IDPs)

Date of arrival of first IDP group: 2016-07-04

Date of arrival of last IDP group: NA

Have the IDPs been displaced previously? No

Three main reasons preventing the majority of IDPs from returning:

Lack of food, House damaged/destroyed, Lack of safety

Mobility (returnees)

Date of return of first returnee group: 2018-11-10

Date of return of last returnee group: NA

Are there people displaced from this village / neighbourhood who have not returned yet? Yes

Special needs

No. pregnant women: 10

No. breastfeeding mothers: 20

Total number of individuals with special needs: 123

Special needs include pregnant and breastfeeding women, separated, orphaned and unaccompanied children, persons with mental or physical disabilities, persons with chronic diseases or serious medical conditions and old people without caregivers.

Protection

Main security provider in the village / neighbourhood: Local Authorities

Health

Most common concern: Diarrhea

Main provider: NGO/INGO

Education

Type of facility: Temporary Learning Spaces

Availability of learning supplies: Yes

Availability of teachers: Yes



Distance from main water source

>20 min walking

Water fit for human drinking

No

People feel safe collecting water

No



% collapsed or in danger of shelters*

**Unknown
Not reported**

Average occupants

**Unknown
Not reported**

Market access (NFIs)

No



Conditions of most latrines

**Unknown
Not reported**

Evidence of open defecation

Yes

Hygiene promotion campaign

No



Access to food

Yes onsite

Frequency of food assistance

**Unknown
Not reported**

Market access (food)

Yes



Separate male / female latrines

**Unknown
Not reported**

Toilets / bathrooms lock from inside

**Unknown
Not reported**

Lighting around all toilets / bathrooms

**Unknown
Not reported**



Access to health facility

Yes

Distance from health facility

On-site (<3 km)

Exclusion from health services

None



Security provided at location

Yes

Common conflict-related incidents

Yes

Areas avoided by women / girls

No



Access to primary education

Yes

Distance to nearest education facility

1-2 km

% children attending primary education

<25%

*The share of collapsed and in danger of collapse shelters in the figure above refers to IDP/returnee shelters only.

WASH

Connections to functioning pipelines: No

Main water purification method: Filtering

Main water source for cooking / washing: Surface water

Main water source for drinking: Lake/river

No. functioning boreholes: 0

Non-functioning: 0

Complaints about drinking water quality: Yes

Main problem with water: Insufficient amount

Type of toilet: Open defecation

No. garbage disposal points: 0

Main garbage disposal method: Burning

Is solid waste a problem? No

Shelter / NFIs

Main shelter type: Temporary shelter (Rakooba)

Shelter materials available in nature: Poles, Rope, Grass

Shelter mat. available from local market: Poles, Rope, Grass

Three most needed NFIs:

Emergency shelter kits, Kitchen sets, Mosquito nets

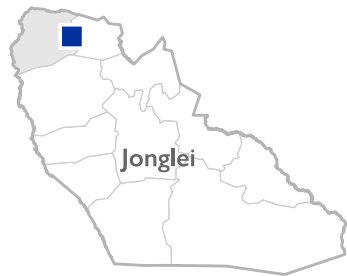
Food

Groups struggling most with food access: Host community

Main source of food: Cultivation/Sale of livestock

Reason for lack of market access: NA

Pakan



Location SSID: ssid_SS0306_0055

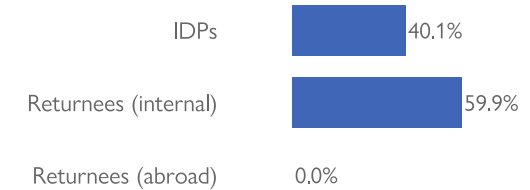
Postcode: SS030608

Accessibility: Accessible by foot

Community Leader: Yes

Registration: Yes, paper-based

Who is being registered: IDPs, returnees and host community



No. IDPs: 300

Households: 50

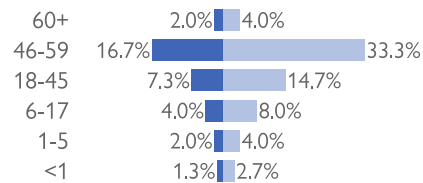
Reason for displacement: Conflict

Origin of largest IDP group:

Jonglei, Uror

Origin of 2nd largest IDP group:

NA, NA

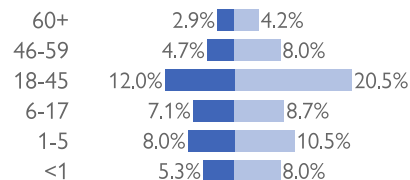


Female
Male

No. returnees: 449

Households: 75

Reason for displacement: Conflict



Female
Male

Mobility (IDPs)

Date of arrival of first IDP group: 2019-04-08

Date of arrival of last IDP group: 2016-07-14

Have the IDPs been displaced previously? Yes

Three main reasons preventing the majority of IDPs from returning:

Lack of food, House damaged/destroyed, Lack of safety

Mobility (returnees)

Date of return of first returnee group: 2018-10-10

Date of return of last returnee group: 2018-12-25

Are there people displaced from this village / neighbourhood who have not returned yet? Yes

Special needs

No. pregnant women: 25

No. breastfeeding mothers: 20

Total number of individuals with special needs: 187

Special needs include pregnant and breastfeeding women, separated, orphaned and unaccompanied children, persons with mental or physical disabilities, persons with chronic diseases or serious medical conditions and old people without caregivers.

Protection

Main security provider in the village / neighbourhood: Local Authorities

Health

Most common concern: Malaria

Main provider: NGO/INGO

Education

Type of facility: Temporary Learning Spaces

Availability of learning supplies: Yes

Availability of teachers: Yes



Distance from main water source

>20 min walking

Water fit for human drinking

No

People feel safe collecting water

No



% collapsed or in danger of shelters*

**Unknown
Not reported**

Average occupants

**Unknown
Not reported**

Market access (NFIs)

No



Conditions of most latrines

**Unknown
Not reported**

Evidence of open defecation

Yes

Hygiene promotion campaign

No



Access to food

Yes onsite

Frequency of food assistance

**Unknown
Not reported**

Market access (food)

Yes



Separate male / female latrines

**Unknown
Not reported**

Toilets / bathrooms lock from inside

**Unknown
Not reported**

Lighting around all toilets / bathrooms

**Unknown
Not reported**



Access to health facility

Yes

Distance from health facility

On-site (<3 km)

Exclusion from health services

None



Security provided at location

Yes

Common conflict-related incidents

Yes

Areas avoided by women / girls

No



Access to primary education

Yes

Distance to nearest education facility

1-2 km

% children attending primary education

<25%

*The share of collapsed and in danger of collapse shelters in the figure above refers to IDP/returnee shelters only.

WASH

Connections to functioning pipelines: No

Main water purification method: Filtering

Main water source for cooking / washing: Lake/river

Main water source for drinking: Ponds/canals

No. functioning boreholes: 0

Non-functioning: 0

Complaints about drinking water quality: Yes

Main problem with water: Insufficient amount

Type of toilet: Open defecation

No. garbage disposal points: 0

Main garbage disposal method: Burning

Is solid waste a problem? Yes

Shelter / NFIs

Main shelter type: Tukul

Shelter materials available in nature: Poles, Rope, Grass

Shelter mat. available from local market: Poles, Rope, Grass

Three most needed NFIs:

Emergency shelter kits, Kitchen sets, Mosquito nets

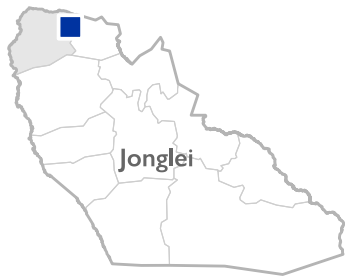
Food

Groups struggling most with food access: IDPs, Returnees, Host community

Main source of food: Cultivation/Sale of livestock

Reason for lack of market access: NA

Phom El Zeraf



Location SSID: ssid_SS0306_0056

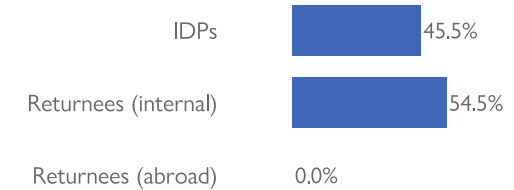
Postcode: SS030608

Accessibility: Accessible by foot

Community Leader: Yes

Registration: Yes, paper-based

Who is being registered: IDPs, returnees and host community



No. IDPs: 300

Households: 50

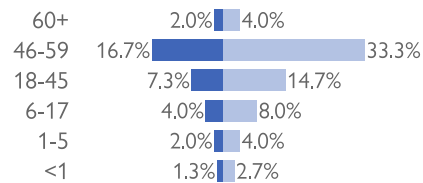
Reason for displacement: Conflict

Origin of largest IDP group:

Jonglei, Fangak

Origin of 2nd largest IDP group:

NA, NA

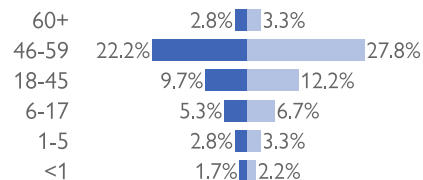


Female
Male

No. returnees: 360

Households: 60

Reason for displacement: Conflict



Female
Male

Mobility (IDPs)

Date of arrival of first IDP group: 2014-04-05

Date of arrival of last IDP group: 2016-07-12

Have the IDPs been displaced previously? No

Three main reasons preventing the majority of IDPs from returning:

Lack of food, House damaged/destroyed, Lack of safety

Mobility (returnees)

Date of return of first returnee group: 2018-03-10

Date of return of last returnee group: 2019-01-12

Are there people displaced from this village / neighbourhood who have not returned yet? Yes

Special needs

No. pregnant women: 30

No. breastfeeding mothers: 20

Total number of individuals with special needs: 162

Special needs include pregnant and breastfeeding women, separated, orphaned and unaccompanied children, persons with mental or physical disabilities, persons with chronic diseases or serious medical conditions and old people without caregivers.

Protection

Main security provider in the village / neighbourhood: Local Authorities

Health

Most common concern: Malaria

Main provider: NGO/INGO

Education

Type of facility: Temporary Learning Spaces

Availability of learning supplies: Yes

Availability of teachers: Yes



Distance from main water source

>20 min walking

Water fit for human drinking

No

People feel safe collecting water

No



% collapsed or in danger of shelters*

**Unknown
Not reported**

Average occupants

**Unknown
Not reported**

Market access (NFIs)

Yes



Conditions of most latrines

**Unknown
Not reported**

Evidence of open defecation

Yes

Hygiene promotion campaign

No



Access to food

Yes onsite

Frequency of food assistance

**Unknown
Not reported**

Market access (food)

Yes



Separate male / female latrines

**Unknown
Not reported**

Toilets / bathrooms lock from inside

**Unknown
Not reported**

Lighting around all toilets / bathrooms

**Unknown
Not reported**



Access to health facility

Yes

Distance from health facility

On-site (<3 km)

Exclusion from health services

None



Security provided at location

Yes

Common conflict-related incidents

Yes

Areas avoided by women / girls

No



Access to primary education

Yes

Distance to nearest education facility

1-2 km

% children attending primary education

<25%

*The share of collapsed and in danger of collapse shelters in the figure above refers to IDP/returnee shelters only.

WASH

Connections to functioning pipelines: No

Main water purification method: Filtering

Main water source for cooking / washing: Surface water

Main water source for drinking: Lake/river

No. functioning boreholes: 0

Non-functioning: 0

Complaints about drinking water quality: Yes

Main problem with water: Insufficient amount

Type of toilet: Open defecation

No. garbage disposal points: 0

Main garbage disposal method: Burning

Is solid waste a problem? No

Shelter / NFIs

Main shelter type: Tukul

Shelter materials available in nature: Poles, Bamboo, Rope, Grass

Shelter mat. available from local market: Poles, Rope, Grass

Three most needed NFIs:

Emergency shelter kits, Kitchen sets, Mosquito nets

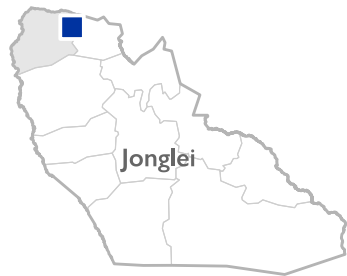
Food

Groups struggling most with food access: Host community

Main source of food: Cultivation/Sale of livestock

Reason for lack of market access: NA

Wuntor



Location SSID: ssid_SS0306_0058

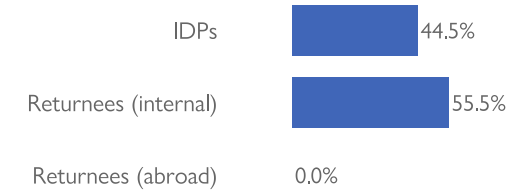
Postcode: SS030608

Accessibility: Accessible by foot

Community Leader: Yes

Registration: Yes, paper-based

Who is being registered: IDPs, returnees and host community



No. IDPs: 360

Households: 60

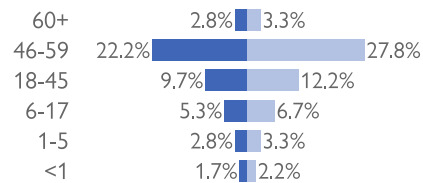
Reason for displacement: Conflict

Origin of largest IDP group:

Jonglei, Fangak

Origin of 2nd largest IDP group:

NA, NA

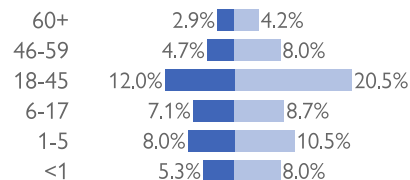


Female
Male

No. returnees: 449

Households: 75

Reason for displacement: Conflict



Female
Male

Mobility (IDPs)

Date of arrival of first IDP group: 2017-08-14

Date of arrival of last IDP group: NA

Have the IDPs been displaced previously? No

Three main reasons preventing the majority of IDPs from returning:

Lack of food, House damaged/destroyed, Lack of safety

Mobility (returnees)

Date of return of first returnee group: 2018-03-06

Date of return of last returnee group: NA

Are there people displaced from this village / neighbourhood who have not returned yet? Yes

Special needs

No. pregnant women: 30

No. breastfeeding mothers: 40

Total number of individuals with special needs: 185

Special needs include pregnant and breastfeeding women, separated, orphaned and unaccompanied children, persons with mental or physical disabilities, persons with chronic diseases or serious medical conditions and old people without caregivers.

Protection

Main security provider in the village / neighbourhood: Local Authorities

Health

Most common concern: Malaria

Main provider: NGO/INGO

Education

Type of facility: Temporary Learning Spaces

Availability of learning supplies: Yes

Availability of teachers: Yes



Distance from main water source

>20 min walking

Water fit for human drinking

No

People feel safe collecting water

No



% collapsed or in danger of shelters*

**Unknown
Not reported**

Average occupants

**Unknown
Not reported**

Market access (NFIs)

No



Conditions of most latrines

**Unknown
Not reported**

Evidence of open defecation

Yes

Hygiene promotion campaign

No



Access to food

Yes onsite

Frequency of food assistance

**Unknown
Not reported**

Market access (food)

Yes



Separate male / female latrines

**Unknown
Not reported**

Toilets / bathrooms lock from inside

**Unknown
Not reported**

Lighting around all toilets / bathrooms

**Unknown
Not reported**



Access to health facility

Yes

Distance from health facility

Off-site (<3 km)

Exclusion from health services

None



Security provided at location

Yes

Common conflict-related incidents

Yes

Areas avoided by women / girls

No



Access to primary education

Yes

Distance to nearest education facility

1-2 km

% children attending primary education

<25%

*The share of collapsed and in danger of collapse shelters in the figure above refers to IDP/returnee shelters only.

WASH

Connections to functioning pipelines: No

Main water purification method: Filtering

Main water source for cooking / washing: Lake/river

Main water source for drinking: Lake/river

No. functioning boreholes: 0

Non-functioning: 0

Complaints about drinking water quality: Yes

Main problem with water: Insufficient amount

Type of toilet: Open defecation

No. garbage disposal points: 0

Main garbage disposal method: Burning

Is solid waste a problem? No

Shelter / NFIs

Main shelter type: Tukul

Shelter materials available in nature: Poles, Rope, Grass

Shelter mat. available from local market: Poles, Rope, Grass

Three most needed NFIs:

Emergency shelter kits, Kitchen sets, Mosquito nets

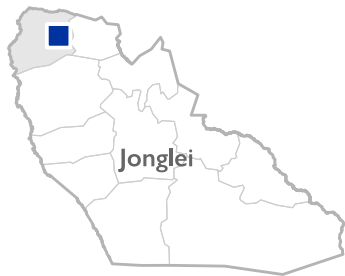
Food

Groups struggling most with food access: Host community

Main source of food: Cultivation/Sale of livestock

Reason for lack of market access: NA

Chotbora



Location SSID: ssid_SS0306_0003

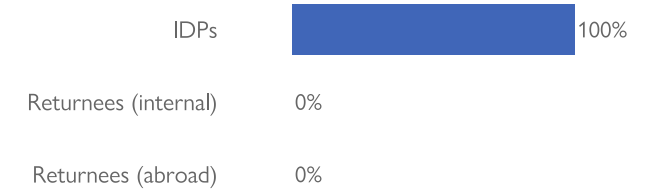
Postcode: SS030603

Accessibility: Accessible by foot

Community Leader: Yes

Registration: Yes, paper-based

Who is being registered: IDPs, returnees and host community



No. IDPs: 1577

Households: 198

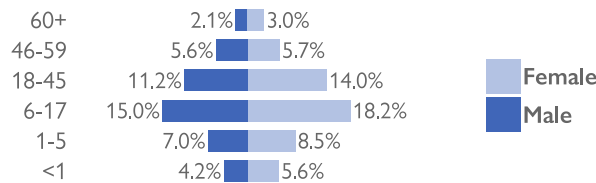
Reason for displacement: Conflict

Origin of largest IDP group:

Upper Nile, Malakal

Origin of 2nd largest IDP group:

Unity, Leer



No. returnees: 0

Households: 0

Reason for displacement: Other, specify

Mobility (IDPs)

Date of arrival of first IDP group: 2015-02-01

Date of arrival of last IDP group: 2014-03-02

Have the IDPs been displaced previously? Yes

Three main reasons preventing the majority of IDPs from returning:

Accessibility, House damaged/destroyed, No livelihood

Mobility (returnees)

Date of return of first returnee group: 2014-03-20

Date of return of last returnee group: 2018-12-03

Are there people displaced from this village / neighbourhood who have not returned yet? Yes

Special needs

No. pregnant women: 27

No. breastfeeding mothers: 32

Total number of individuals with special needs: 218

Special needs include pregnant and breastfeeding women, separated, orphaned and unaccompanied children, persons with mental or physical disabilities, persons with chronic diseases or serious medical conditions and old people without caregivers.

Protection

Main security provider in the village / neighbourhood: Local Authorities

Health

Most common concern: Malaria

Main provider: NA

Education

Type of facility: Temporary Learning Spaces

Availability of learning supplies: Yes

Availability of teachers: Yes



Distance from main water source

>20 min walking

Water fit for human drinking

No

People feel safe collecting water

No



% collapsed or in danger of shelters*

10-25%

Average occupants

5-6

Market access (NFIs)

No



Conditions of most latrines

**Unknown
Not reported**

Evidence of open defecation

Yes

Hygiene promotion campaign

No



Access to food

Yes onsite

Frequency of food assistance

**Unknown
Not reported**

Market access (food)

No



Separate male / female latrines

**Unknown
Not reported**

Toilets / bathrooms lock from inside

**Unknown
Not reported**

Lighting around all toilets / bathrooms

**Unknown
Not reported**



Access to health facility

No

Distance from health facility

**Unknown
Not reported**

Exclusion from health services

**Unknown
Not reported**



Security provided at location

Yes

Common conflict-related incidents

No

Areas avoided by women / girls

No



Access to primary education

Yes

Distance to nearest education facility

6-10 km

% children attending primary education

<25%

*The share of collapsed and in danger of collapse shelters in the figure above refers to IDP/returnee shelters only.

WASH

Connections to functioning pipelines: No

Main water purification method: Filtering

Main water source for cooking / washing: Lake/river

Main water source for drinking: Lake/river

No. functioning boreholes: 1

Non-functioning: 3

Complaints about drinking water quality: Yes

Main problem with water: Long queue

Type of toilet: Open defecation

No. garbage disposal points: 5

Main garbage disposal method: Burning

Is solid waste a problem? No

Shelter / NFIs

Main shelter type: Temporary shelter (Rakooba)

Shelter materials available in nature: Grass

Shelter mat. available from local market: Grass

Three most needed NFIs:

Emergency shelter kits, Kitchen sets, Mosquito nets

Food

Groups struggling most with food access: Host community

Main source of food: Cultivation/Sale of livestock

Reason for lack of market access: Due to Conflict

Fourty Fourty



Location SSID: ssid_SS0306_0006

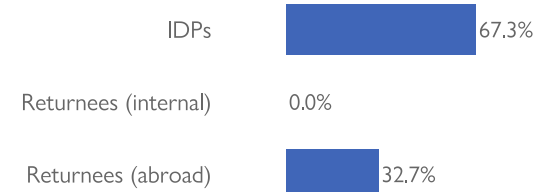
Postcode: SS030603

Accessibility: Accessible by car

Community Leader: Unknown

Registration: No

Who is being registered: NA



No. IDPs: 1876

Households: 244

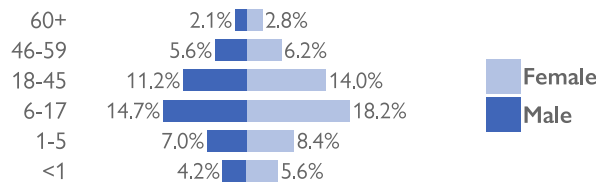
Reason for displacement: Conflict

Origin of largest IDP group:

Upper Nile, Malakal

Origin of 2nd largest IDP group:

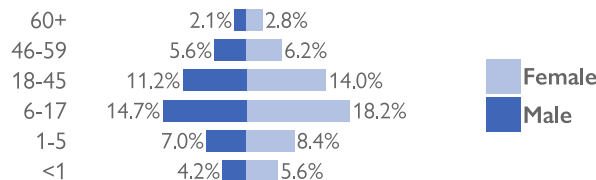
Upper Nile, Manyo



No. returnees: 913

Households: 131

Reason for displacement: Other, specify



Mobility (IDPs)

Date of arrival of first IDP group: 2014-01-14

Date of arrival of last IDP group: 2015-02-01

Have the IDPs been displaced previously? Yes

Three main reasons preventing the majority of IDPs from returning:

Accessibility, Lack of food, Basic infrastructures damaged/flooded

Mobility (returnees)

Date of return of first returnee group: 2015-07-06

Date of return of last returnee group: 2018-02-13

Are there people displaced from this village / neighbourhood who have not returned yet? Yes

Special needs

No. pregnant women: 63

No. breastfeeding mothers: 101

Total number of individuals with special needs: 285

Special needs include pregnant and breastfeeding women, separated, orphaned and unaccompanied children, persons with mental or physical disabilities, persons with chronic diseases or serious medical conditions and old people without caregivers.

Protection

Main security provider in the village / neighbourhood: Local Authorities

Health

Most common concern: Malaria

Main provider: NGO/INGO

Education

Type of facility: Formal Primary Education

Availability of learning supplies: No

Availability of teachers: No



Distance from main water source

>20 min walking

Water fit for human drinking

No

People feel safe collecting water

No



% collapsed or in danger of shelters*

0-10%

Average occupants

5-6

Market access (NFIs)

Yes



Conditions of most latrines

**Unknown
Not reported**

Evidence of open defecation

Yes

Hygiene promotion campaign

Yes



Access to food

Yes onsite

Frequency of food assistance

**Unknown
Not reported**

Market access (food)

Yes



Separate male / female latrines

**Unknown
Not reported**

Toilets / bathrooms lock from inside

**Unknown
Not reported**

Lighting around all toilets / bathrooms

**Unknown
Not reported**



Access to health facility

Yes

Distance from health facility

On-site (>3 km)

Exclusion from health services

IDPs Returnees



Security provided at location

Yes

Common conflict-related incidents

No

Areas avoided by women / girls

Yes



Access to primary education

Yes

Distance to nearest education facility

1-2 km

% children attending primary education

<25%

*The share of collapsed and in danger of collapse shelters in the figure above refers to IDP/returnee shelters only.

WASH

Connections to functioning pipelines: No

Main water purification method: Filtering

Main water source for cooking / washing: Hand Pumps

Main water source for drinking: Hand Pumps

No. functioning boreholes: 3

Non-functioning: 2

Complaints about drinking water quality: Yes

Main problem with water: Too far

Type of toilet: Open defecation

No. garbage disposal points: 8

Main garbage disposal method: Burning

Is solid waste a problem? Yes

Shelter / NFIs

Main shelter type: Temporary shelter (Rakooba)

Shelter materials available in nature: Poles

Shelter mat. available from local market: Grass

Three most needed NFIs:

Kitchen sets, Mosquito nets

Food

Groups struggling most with food access: Host community

Main source of food: Cultivation/Sale of livestock

Reason for lack of market access: NA

Hai Matar



Location SSID: ssid_SS0306_0008

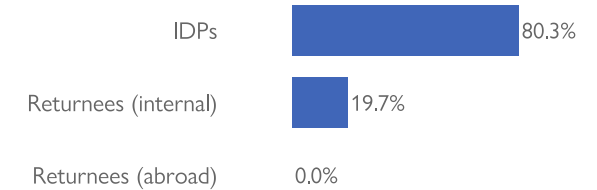
Postcode: SS030603

Accessibility: Accessible by foot

Community Leader: Yes

Registration: Yes, paper-based

Who is being registered: IDPs, returnees and host community



No. IDPs: 1499

Households: 208

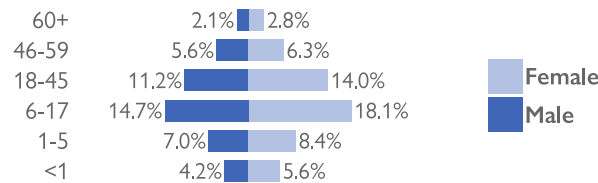
Reason for displacement: Conflict

Origin of largest IDP group:

Unity, Leer

Origin of 2nd largest IDP group:

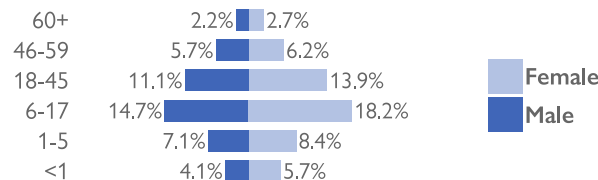
Upper Nile, Malakal



No. returnees: 368

Households: 53

Reason for displacement: Other, specify



Mobility (IDPs)

Date of arrival of first IDP group: 2013-07-21

Date of arrival of last IDP group: 2014-01-07

Have the IDPs been displaced previously? Yes

Three main reasons preventing the majority of IDPs from returning:

Accessibility, House damaged/destroyed, No livelihood

Mobility (returnees)

Date of return of first returnee group: 2015-04-20

Date of return of last returnee group: 2017-08-20

Are there people displaced from this village / neighbourhood who have not returned yet? Yes

Special needs

No. pregnant women: 10

No. breastfeeding mothers: 95

Total number of individuals with special needs: 400

Special needs include pregnant and breastfeeding women, separated, orphaned and unaccompanied children, persons with mental or physical disabilities, persons with chronic diseases or serious medical conditions and old people without caregivers.

Protection

Main security provider in the village / neighbourhood: Local Authorities

Health

Most common concern: Malaria

Main provider: NGO/INGO

Education

Type of facility: Formal Primary Education

Availability of learning supplies: Other, Specify

Availability of teachers: No



Distance from main water source

<20 min walking

Water fit for human drinking

No

People feel safe collecting water

No



% collapsed or in danger of shelters*

**Unknown
Not reported**

Average occupants

**Unknown
Not reported**

Market access (NFIs)

Yes



Conditions of most latrines

**Unknown
Not reported**

Evidence of open defecation

Yes

Hygiene promotion campaign

Yes



Access to food

Yes onsite

Frequency of food assistance

**Unknown
Not reported**

Market access (food)

Yes



Separate male / female latrines

**Unknown
Not reported**

Toilets / bathrooms lock from inside

**Unknown
Not reported**

Lighting around all toilets / bathrooms

**Unknown
Not reported**



Access to health facility

Yes

Distance from health facility

On-site (>3 km)

Exclusion from health services

IDPs Returnees



Security provided at location

Yes

Common conflict-related incidents

No

Areas avoided by women / girls

No



Access to primary education

Yes

Distance to nearest education facility

1-2 km

% children attending primary education

25-50%

*The share of collapsed and in danger of collapse shelters in the figure above refers to IDP/returnee shelters only.

WASH

Connections to functioning pipelines: No

Main water purification method: Filtering

Main water source for cooking / washing: Lake/river

Main water source for drinking: Lake/river

No. functioning boreholes: 2

Non-functioning: 1

Complaints about drinking water quality: Yes

Main problem with water: Suspended Solids

Type of toilet: Open defecation

No. garbage disposal points: 0

Main garbage disposal method: Burning

Is solid waste a problem? Yes

Shelter / NFIs

Main shelter type: Temporary shelter (Rakooba)

Shelter materials available in nature: Grass

Shelter mat. available from local market: Poles

Three most needed NFIs:

Emergency shelter kits, Kitchen sets, Mosquito nets

Food

Groups struggling most with food access: Host community

Main source of food: Cultivation/Sale of livestock

Reason for lack of market access: NA

Hai Muozifin



Location SSID: ssid_SS0306_0009

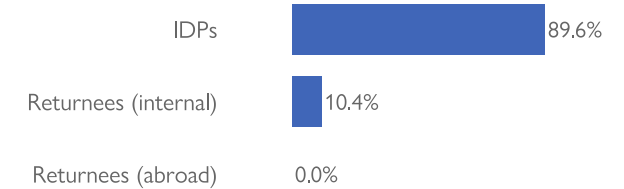
Postcode: SS030603

Accessibility: Accessible by foot

Community Leader: No

Registration: Yes, paper-based

Who is being registered: IDPs, returnees and host community



No. IDPs: 1500

Households: 209

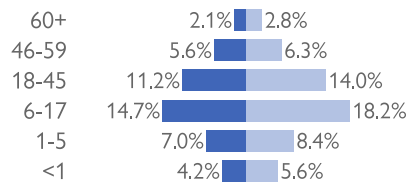
Reason for displacement: Conflict

Origin of largest IDP group:

Upper Nile, Fashoda

Origin of 2nd largest IDP group:

Central Equatoria, Juba

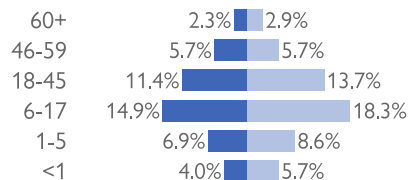


Female
Male

No. returnees: 175

Households: 25

Reason for displacement: Conflict



Female
Male

Mobility (IDPs)

Date of arrival of first IDP group: 2015-12-20

Date of arrival of last IDP group: 2018-04-10

Have the IDPs been displaced previously? Yes

Three main reasons preventing the majority of IDPs from returning:

Accessibility, House damaged/destroyed, Lack of safety

Mobility (returnees)

Date of return of first returnee group: 2015-12-20

Date of return of last returnee group: 2016-04-10

Are there people displaced from this village / neighbourhood who have not returned yet? Yes

Special needs

No. pregnant women: 76

No. breastfeeding mothers: 31

Total number of individuals with special needs: 240

Special needs include pregnant and breastfeeding women, separated, orphaned and unaccompanied children, persons with mental or physical disabilities, persons with chronic diseases or serious medical conditions and old people without caregivers.

Protection

Main security provider in the village / neighbourhood: Community Leaders

Health

Most common concern: Cough

Main provider: NGO/INGO

Education

Type of facility: Formal Primary Education

Availability of learning supplies: Yes

Availability of teachers: Yes



Distance from main water source

>20 min walking

Water fit for human drinking

No

People feel safe collecting water

No



% collapsed or in danger of shelters*

10-25%

Average occupants

1-4

Market access (NFIs)

Yes



Conditions of most latrines

**Unknown
Not reported**

Evidence of open defecation

Yes

Hygiene promotion campaign

Yes



Access to food

Yes onsite

Frequency of food assistance

**Unknown
Not reported**

Market access (food)

Yes



Separate male / female latrines

**Unknown
Not reported**

Toilets / bathrooms lock from inside

**Unknown
Not reported**

Lighting around all toilets / bathrooms

**Unknown
Not reported**



Access to health facility

Yes

Distance from health facility

On-site (<3 km)

Exclusion from health services

None



Security provided at location

Yes

Common conflict-related incidents

No

Areas avoided by women / girls

No



Access to primary education

Yes

Distance to nearest education facility

1-2 km

% children attending primary education

>75%

*The share of collapsed and in danger of collapse shelters in the figure above refers to IDP/returnee shelters only.

WASH

Connections to functioning pipelines: No

Main water purification method: Filtering

Main water source for cooking / washing: Hand Pumps

Main water source for drinking: Lake/river

No. functioning boreholes: 2

Non-functioning: 1

Complaints about drinking water quality: Yes

Main problem with water: Suspended Solids

Type of toilet: Open defecation

No. garbage disposal points: 0

Main garbage disposal method: Burning

Is solid waste a problem? Yes

Shelter / NFIs

Main shelter type: Temporary shelter (Rakooba)

Shelter materials available in nature: Poles, Grass

Shelter mat. available from local market: Poles, Grass

Three most needed NFIs:

Emergency shelter kits, Kitchen sets, Mosquito nets

Food

Groups struggling most with food access: Host community

Main source of food: Cultivation/Sale of livestock

Reason for lack of market access: NA

Nonimad



Location SSID: ssid_SS0306_0025

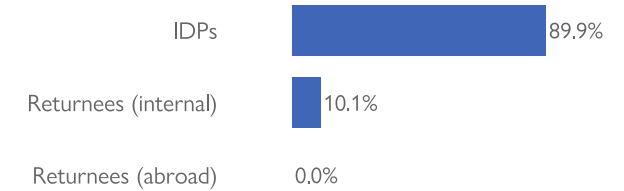
Postcode: SS030603

Accessibility: Accessible by foot

Community Leader: Yes

Registration: Yes, paper-based

Who is being registered: IDPs, returnees and host community



No. IDPs: 2550

Households: 425

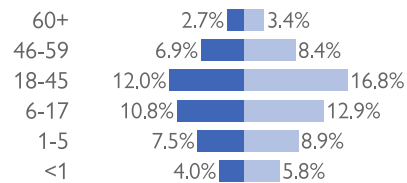
Reason for displacement: Conflict

Origin of largest IDP group:

Jonglei, Fangak

Origin of 2nd largest IDP group:

NA, NA

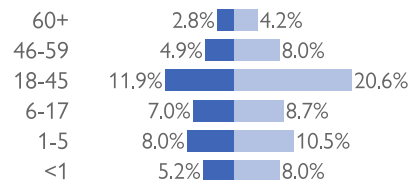


Female
Male

No. returnees: 286

Households: 50

Reason for displacement: Conflict



Female
Male

Mobility (IDPs)

Date of arrival of first IDP group: 2015-03-02

Date of arrival of last IDP group: 2017-04-15

Have the IDPs been displaced previously? Yes

Three main reasons preventing the majority of IDPs from returning:

Lack of food, House damaged/destroyed, Lack of safety

Mobility (returnees)

Date of return of first returnee group: 2017-04-20

Date of return of last returnee group: 2018-11-15

Are there people displaced from this village / neighbourhood who have not returned yet? Yes

Special needs

No. pregnant women: 27

No. breastfeeding mothers: 60

Total number of individuals with special needs: 189

Special needs include pregnant and breastfeeding women, separated, orphaned and unaccompanied children, persons with mental or physical disabilities, persons with chronic diseases or serious medical conditions and old people without caregivers.

Protection

Main security provider in the village / neighbourhood: Local Authorities

Health

Most common concern: Malaria

Main provider: NGO/INGO

Education

Type of facility: Temporary Learning Spaces

Availability of learning supplies: No

Availability of teachers: Yes



Distance from main water source

>20 min walking

Water fit for human drinking

No

People feel safe collecting water

No



% collapsed or in danger of shelters*

50-75%

Average occupants

5-6

Market access (NFIs)

Yes



Conditions of most latrines

**Unknown
Not reported**

Evidence of open defecation

Yes

Hygiene promotion campaign

Yes



Access to food

Yes onsite

Frequency of food assistance

Irregular

Market access (food)

Yes



Separate male / female latrines

**Unknown
Not reported**

Toilets / bathrooms lock from inside

**Unknown
Not reported**

Lighting around all toilets / bathrooms

**Unknown
Not reported**



Access to health facility

Yes

Distance from health facility

Mobile clinic / HEW

Exclusion from health services

None



Security provided at location

Yes

Common conflict-related incidents

Yes

Areas avoided by women / girls

No



Access to primary education

Yes

Distance to nearest education facility

>10 km

% children attending primary education

>75%

*The share of collapsed and in danger of collapse shelters in the figure above refers to IDP/returnee shelters only.

WASH

Connections to functioning pipelines: No

Main water purification method: Filtering

Main water source for cooking / washing: Surface water

Main water source for drinking: Surface water

No. functioning boreholes: 0

Non-functioning: 0

Complaints about drinking water quality: Yes

Main problem with water: Too far

Type of toilet: Open defecation

No. garbage disposal points: 0

Main garbage disposal method: Burning

Is solid waste a problem? Yes

Shelter / NFIs

Main shelter type: Tukul

Shelter materials available in nature: Poles, Bamboo

Shelter mat. available from local market: Poles, Bamboo, Rope, Grass

Three most needed NFIs:

Emergency shelter kits, Kitchen sets

Food

Groups struggling most with food access: IDPs, Returnees, Host community

Main source of food: Food assistance

Reason for lack of market access: NA

Nyatuat



Location SSID: ssid_SS0306_0026

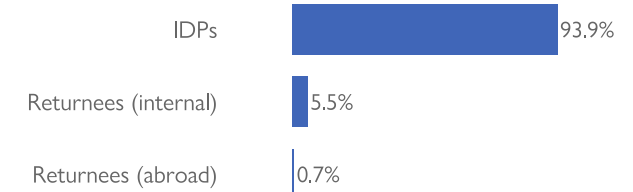
Postcode: SS030603

Accessibility: Accessible by foot

Community Leader: Yes

Registration: Yes, paper-based

Who is being registered: IDPs, returnees and host community



No. IDPs: 4128

Households: 688

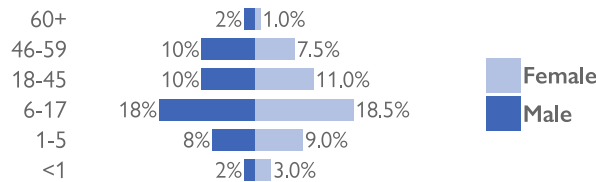
Reason for displacement: Conflict

Origin of largest IDP group:

Jonglei, Fangak

Origin of 2nd largest IDP group:

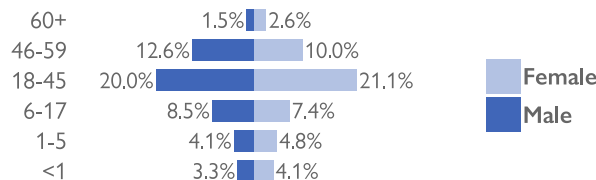
NA, NA



No. returnees: 270

Households: 65

Reason for displacement: Conflict



Mobility (IDPs)

Date of arrival of first IDP group: 2016-07-02

Date of arrival of last IDP group: 2018-12-15

Have the IDPs been displaced previously? Unknown

Three main reasons preventing the majority of IDPs from returning:

Lack of food, House damaged/destroyed, Lack of safety

Mobility (returnees)

Date of return of first returnee group: 2017-04-20

Date of return of last returnee group: 2018-11-15

Are there people displaced from this village / neighbourhood who have not returned yet? Yes

Special needs

No. pregnant women: 125

No. breastfeeding mothers: 310

Total number of individuals with special needs: 602

Special needs include pregnant and breastfeeding women, separated, orphaned and unaccompanied children, persons with mental or physical disabilities, persons with chronic diseases or serious medical conditions and old people without caregivers.

Protection

Main security provider in the village / neighbourhood: Local Authorities

Health

Most common concern: Malaria

Main provider: NGO/INGO

Education

Type of facility: Temporary Learning Spaces

Availability of learning supplies: Yes

Availability of teachers: Yes



Distance from main water source

>20 min walking

Water fit for human drinking

No

People feel safe collecting water

No



% collapsed or in danger of shelters*

>75%

Average occupants

5-6

Market access (NFIs)

No



Conditions of most latrines

**Unknown
Not reported**

Evidence of open defecation

Yes

Hygiene promotion campaign

Yes



Access to food

Yes onsite

Frequency of food assistance

**Unknown
Not reported**

Market access (food)

Yes



Separate male / female latrines

**Unknown
Not reported**

Toilets / bathrooms lock from inside

**Unknown
Not reported**

Lighting around all toilets / bathrooms

**Unknown
Not reported**



Access to health facility

Yes

Distance from health facility

On-site (<3 km)

Exclusion from health services

None



Security provided at location

Yes

Common conflict-related incidents

Yes

Areas avoided by women / girls

No



Access to primary education

Yes

Distance to nearest education facility

>10 km

% children attending primary education

>75%

*The share of collapsed and in danger of collapse shelters in the figure above refers to IDP/returnee shelters only.

WASH

Connections to functioning pipelines:	No
Main water purification method:	Filtering
Main water source for cooking / washing:	Surface water
Main water source for drinking:	Unprotected well
No. functioning boreholes:	2
Non-functioning:	0
Complaints about drinking water quality:	Yes
Main problem with water:	Too far
Type of toilet:	Open defecation
No. garbage disposal points:	0
Main garbage disposal method:	Burning
Is solid waste a problem?	Yes

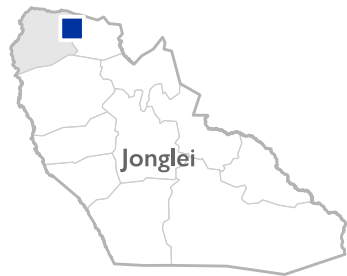
Shelter / NFIs

Main shelter type:	Temporary shelter (Rakooba)
Shelter materials available in nature:	Poles, Bamboo, Rope
Shelter mat. available from local market:	Poles, Bamboo, Rope
Three most needed NFIs:	Emergency shelter kits, Kitchen sets, Mosquito nets

Food

Groups struggling most with food access:	Returnees
Main source of food:	Cultivation/Sale of livestock
Reason for lack of market access:	NA

Old Fangak Boma



Location SSID: ssid_SS0306_0054

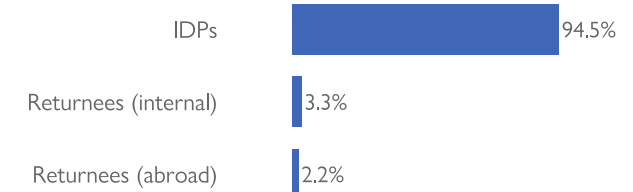
Postcode: SS030603

Accessibility: Accessible by car

Community Leader: Unknown

Registration: Yes, paper-based

Who is being registered: IDPs, returnees and host community



No. IDPs: 5129

Households: 855

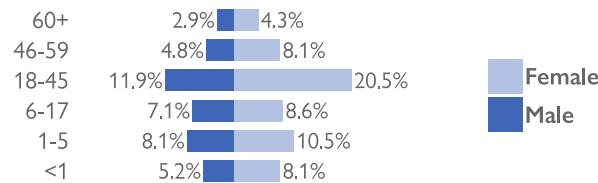
Reason for displacement: Conflict

Origin of largest IDP group:

Jonglei, Fangak

Origin of 2nd largest IDP group:

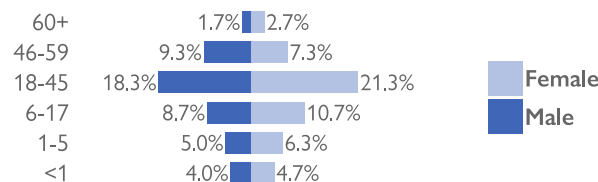
NA, NA



No. returnees: 300

Households: 50

Reason for displacement: Conflict



Mobility (IDPs)

Date of arrival of first IDP group: 2015-03-02

Date of arrival of last IDP group: 2017-04-15

Have the IDPs been displaced previously? Unknown

Three main reasons preventing the majority of IDPs from returning:

Lack of food, House damaged/destroyed

Mobility (returnees)

Date of return of first returnee group: 2018-04-20

Date of return of last returnee group: 2019-02-07

Are there people displaced from this village / neighbourhood who have not returned yet? Yes

Special needs

No. pregnant women: 150

No. breastfeeding mothers: 345

Total number of individuals with special needs: 673

Special needs include pregnant and breastfeeding women, separated, orphaned and unaccompanied children, persons with mental or physical disabilities, persons with chronic diseases or serious medical conditions and old people without caregivers.

Protection

Main security provider in the village / neighbourhood: Local Authorities

Health

Most common concern: Malaria

Main provider: NGO/INGO

Education

Type of facility: Temporary Learning Spaces

Availability of learning supplies: Yes

Availability of teachers: Yes



Distance from main water source

>20 min walking

Water fit for human drinking

Yes

People feel safe collecting water

No



% collapsed or in danger of shelters*

**Unknown
Not reported**

Average occupants

**Unknown
Not reported**

Market access (NFIs)

Yes



Conditions of most latrines

**Unknown
Not reported**

Evidence of open defecation

Yes

Hygiene promotion campaign

Yes



Access to food

No

Frequency of food assistance

**Unknown
Not reported**

Market access (food)

Yes



Separate male / female latrines

**Unknown
Not reported**

Toilets / bathrooms lock from inside

**Unknown
Not reported**

Lighting around all toilets / bathrooms

**Unknown
Not reported**



Access to health facility

Yes

Distance from health facility

On-site (<3 km)

Exclusion from health services

None



Security provided at location

Yes

Common conflict-related incidents

Yes

Areas avoided by women / girls

No



Access to primary education

Yes

Distance to nearest education facility

1-2 km

% children attending primary education

<25%

*The share of collapsed and in danger of collapse shelters in the figure above refers to IDP/returnee shelters only.

WASH

Connections to functioning pipelines: No

Main water purification method: Filtering

Main water source for cooking / washing: Surface water

Main water source for drinking: Surface water

No. functioning boreholes: 0

Non-functioning: 0

Complaints about drinking water quality: Yes

Main problem with water: Too far

Type of toilet: Open defecation

No. garbage disposal points: 0

Main garbage disposal method: Burning

Is solid waste a problem? Yes

Shelter / NFIs

Main shelter type: Temporary shelter (Rakooba)

Shelter materials available in nature: Poles, Bamboo, Rope

Shelter mat. available from local market: Poles, Bamboo, Rope, Grass

Three most needed NFIs:

Emergency shelter kits, Kitchen sets, Mosquito nets

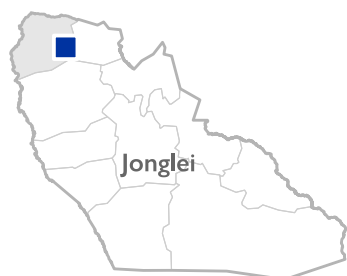
Food

Groups struggling most with food access: NA

Main source of food: Cultivation/Sale of livestock

Reason for lack of market access: NA

Pulpam



Location SSID: ssid_SS0306_0034

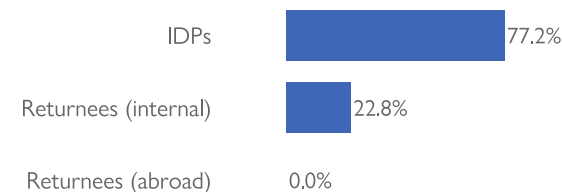
Postcode: SS030603

Accessibility: Accessible by foot

Community Leader: Yes

Registration: Yes, paper-based

Who is being registered: IDPs, returnees and host community



No. IDPs: 390

Households: 54

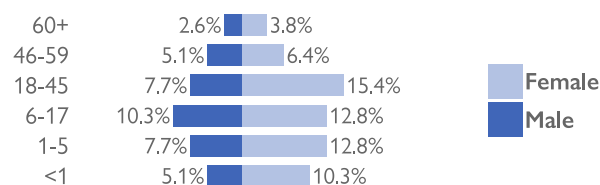
Reason for displacement: Conflict

Origin of largest IDP group:

Upper Nile, Malakal

Origin of 2nd largest IDP group:

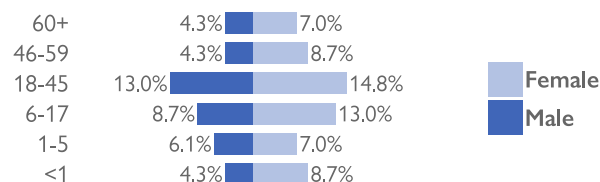
Jonglei, Akobo



No. returnees: 115

Households: 17

Reason for displacement: Conflict



Mobility (IDPs)

Date of arrival of first IDP group: 2014-03-10

Date of arrival of last IDP group: 2015-04-08

Have the IDPs been displaced previously? Yes

Three main reasons preventing the majority of IDPs from returning:

Lack of food, House damaged/destroyed, Lack of safety

Mobility (returnees)

Date of return of first returnee group: 2017-06-04

Date of return of last returnee group: 2018-05-19

Are there people displaced from this village / neighbourhood who have not returned yet? Yes

Special needs

No. pregnant women: 40

No. breastfeeding mothers: 50

Total number of individuals with special needs: 255

Special needs include pregnant and breastfeeding women, separated, orphaned and unaccompanied children, persons with mental or physical disabilities, persons with chronic diseases or serious medical conditions and old people without caregivers.

Protection

Main security provider in the village / neighbourhood: Local Authorities

Health

Most common concern: Diarrhea

Main provider: NA

Education

Type of facility: NA

Availability of learning supplies: NA

Availability of teachers: NA



Distance from main water source

>20 min walking

Water fit for human drinking

No

People feel safe collecting water

Yes



% collapsed or in danger of shelters*

25-50%

Average occupants

5-6

Market access (NFIs)

No



Conditions of most latrines

**Unknown
Not reported**

Evidence of open defecation

Yes

Hygiene promotion campaign

No



Access to food

Yes offsite

Frequency of food assistance

**Unknown
Not reported**

Market access (food)

No



Separate male / female latrines

**Unknown
Not reported**

Toilets / bathrooms lock from inside

**Unknown
Not reported**

Lighting around all toilets / bathrooms

**Unknown
Not reported**



Access to health facility

No

Distance from health facility

**Unknown
Not reported**

Exclusion from health services

**Unknown
Not reported**



Security provided at location

Yes

Common conflict-related incidents

No

Areas avoided by women / girls

No



Access to primary education

No

Distance to nearest education facility

**Unknown
Not reported**

% children attending primary education

**Unknown
Not reported**

*The share of collapsed and in danger of collapse shelters in the figure above refers to IDP/returnee shelters only.

WASH

Connections to functioning pipelines: Yes
Main water purification method: Boiling
Main water source for cooking / washing: Surface water
Main water source for drinking: Unprotected well
No. functioning boreholes: 0
Complaints about drinking water quality: Yes
Main problem with water: Taste
Type of toilet: Open defecation
Main garbage disposal method: Burning

Non-functioning: 0
No. garbage disposal points: 0
Is solid waste a problem? Yes

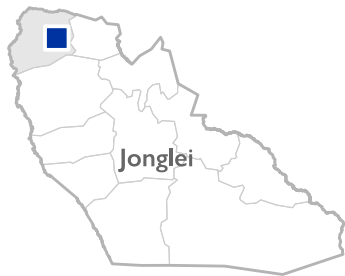
Shelter / NFIs

Main shelter type: Temporary shelter (Rakooba)
Shelter materials available in nature: Poles, Rope, Grass
Shelter mat. available from local market: None
Three most needed NFIs:
Emergency shelter kits, Hygiene kits, Mosquito nets

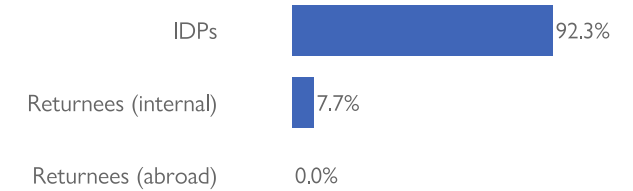
Food

Groups struggling most with food access: IDPs, Returnees, Host community
Main source of food: Host Community Donation
Reason for lack of market access: Distance

Wang Choat



Location SSID: ssid_SS0306_0040
 Postcode: SS030603
 Accessibility: Accessible by foot
 Community Leader: Yes
 Registration: Yes, paper-based
 Who is being registered: IDPs only



No. IDPs: 3114

Households: 519

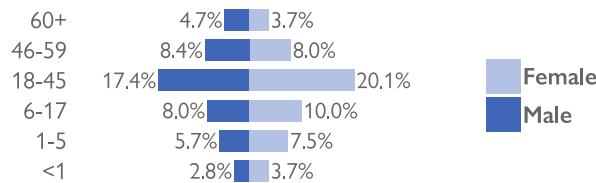
Reason for displacement: Conflict

Origin of largest IDP group:

Jonglei, Fangak

Origin of 2nd largest IDP group:

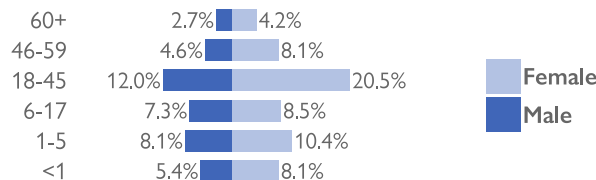
NA, NA



No. returnees: 259

Households: 56

Reason for displacement: Conflict



Mobility (IDPs)

Date of arrival of first IDP group: 2015-02-23

Date of arrival of last IDP group: 2017-04-15

Have the IDPs been displaced previously? Yes

Three main reasons preventing the majority of IDPs from returning:

Lack of food, House damaged/destroyed, Lack of safety

Mobility (returnees)

Date of return of first returnee group: 2017-04-20

Date of return of last returnee group: 2018-11-15

Are there people displaced from this village / neighbourhood who have not returned yet? Yes

Special needs

No. pregnant women: 450

No. breastfeeding mothers: 725

Total number of individuals with special needs: 2119

Special needs include pregnant and breastfeeding women, separated, orphaned and unaccompanied children, persons with mental or physical disabilities, persons with chronic diseases or serious medical conditions and old people without caregivers.

Protection

Main security provider in the village / neighbourhood: Local Authorities

Health

Most common concern: Malaria

Main provider: NA

Education

Type of facility: Temporary Learning Spaces

Availability of learning supplies: No

Availability of teachers: Yes



Distance from main water source

>20 min walking

Water fit for human drinking

No

People feel safe collecting water

Yes



% collapsed or in danger of shelters*

**Unknown
Not reported**

Average occupants

**Unknown
Not reported**

Market access (NFIs)

Yes



Conditions of most latrines

**Unknown
Not reported**

Evidence of open defecation

Yes

Hygiene promotion campaign

No



Access to food

Yes onsite

Frequency of food assistance

Irregular

Market access (food)

Yes



Separate male / female latrines

**Unknown
Not reported**

Toilets / bathrooms lock from inside

**Unknown
Not reported**

Lighting around all toilets / bathrooms

**Unknown
Not reported**



Access to health facility

No

Distance from health facility

**Unknown
Not reported**

Exclusion from health services

**Unknown
Not reported**



Security provided at location

Yes

Common conflict-related incidents

No

Areas avoided by women / girls

No



Access to primary education

Yes

Distance to nearest education facility

>10 km

% children attending primary education

>75%

*The share of collapsed and in danger of collapse shelters in the figure above refers to IDP/returnee shelters only.

WASH

Connections to functioning pipelines:	No
Main water purification method:	Filtering
Main water source for cooking / washing:	Surface water
Main water source for drinking:	Unprotected well
No. functioning boreholes:	0
	Non-functioning: 0
Complaints about drinking water quality:	Yes
Main problem with water:	Too far
Type of toilet:	Open defecation
	No. garbage disposal points: 0
Main garbage disposal method:	Burning
	Is solid waste a problem? Yes

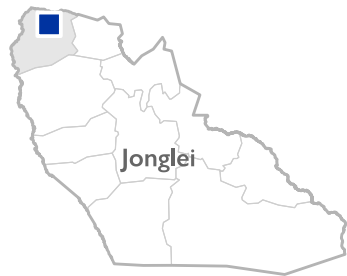
Shelter / NFIs

Main shelter type:	Tukul
Shelter materials available in nature:	Poles, Bamboo, Rope, Grass
Shelter mat. available from local market:	Poles, Bamboo, Rope, Grass
Three most needed NFIs:	Emergency shelter kits, Kitchen sets, Mosquito nets

Food

Groups struggling most with food access:	Host community
Main source of food:	Food assistance
Reason for lack of market access:	NA

Baineem



Location SSID: ssid_SS0306_0045

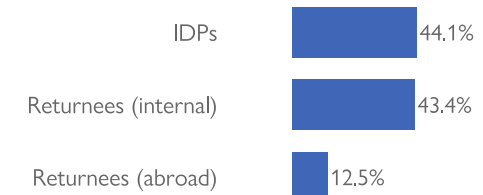
Postcode: SS030604

Accessibility: Accessible by foot

Community Leader: Yes

Registration: Yes, paper-based

Who is being registered: IDPs, returnees and host community



No. IDPs: 120

Households: 20

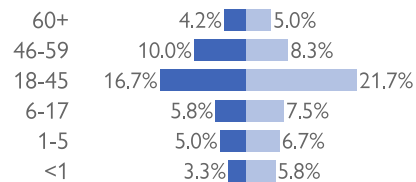
Reason for displacement: Conflict

Origin of largest IDP group:

Unity, Mayiendit

Origin of 2nd largest IDP group:

NA, NA

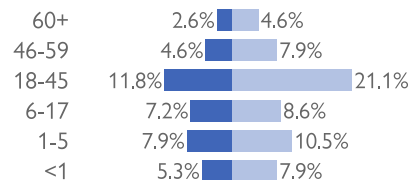


Female
Male

No. returnees: 152

Households: 19

Reason for displacement: Conflict



Female
Male

Mobility (IDPs)

Date of arrival of first IDP group: 2013-12-27

Date of arrival of last IDP group: 2018-09-29

Have the IDPs been displaced previously? Yes

Three main reasons preventing the majority of IDPs from returning:

Accessibility, House damaged/destroyed, Lack of safety

Mobility (returnees)

Date of return of first returnee group: 2018-09-15

Date of return of last returnee group: 2019-01-03

Are there people displaced from this village / neighbourhood who have not returned yet? Yes

Special needs

No. pregnant women: 12

No. breastfeeding mothers: 15

Total number of individuals with special needs: 59

Special needs include pregnant and breastfeeding women, separated, orphaned and unaccompanied children, persons with mental or physical disabilities, persons with chronic diseases or serious medical conditions and old people without caregivers.

Protection

Main security provider in the village / neighbourhood: Local Authorities

Health

Most common concern: Malaria

Main provider: NGO/INGO

Education

Type of facility: Temporary Learning Spaces

Availability of learning supplies: Yes

Availability of teachers: Yes



Distance from main water source

>20 min walking

Water fit for human drinking

Yes

People feel safe collecting water

No



% collapsed or in danger of shelters*

25-50%

Average occupants

5-6

Market access (NFIs)

No



Conditions of most latrines

**Unknown
Not reported**

Evidence of open defecation

Yes

Hygiene promotion campaign

No



Access to food

Yes onsite

Frequency of food assistance

Once a month

Market access (food)

No



Separate male / female latrines

**Unknown
Not reported**

Toilets / bathrooms lock from inside

**Unknown
Not reported**

Lighting around all toilets / bathrooms

**Unknown
Not reported**



Access to health facility

Yes

Distance from health facility

On-site (>3 km)

Exclusion from health services

None



Security provided at location

Yes

Common conflict-related incidents

Yes

Areas avoided by women / girls

Yes



Access to primary education

Yes

Distance to nearest education facility

1-2 km

% children attending primary education

>75%

*The share of collapsed and in danger of collapse shelters in the figure above refers to IDP/returnee shelters only.

WASH

Connections to functioning pipelines: No

Main water purification method: Boiling

Main water source for cooking / washing: Surface water

Main water source for drinking: Hand Pumps

No. functioning boreholes: 2

Non-functioning: 0

Complaints about drinking water quality: Yes

Main problem with water: Long queue

Type of toilet: Open defecation

No. garbage disposal points: 5

Main garbage disposal method: Burning

Is solid waste a problem? Yes

Shelter / NFIs

Main shelter type: Tukul

Shelter materials available in nature: Poles, Bamboo, Rope, Grass

Shelter mat. available from local market: Poles, Bamboo, Rope, Grass

Three most needed NFIs:

Hygiene kits, Mosquito nets, Adult Clothing

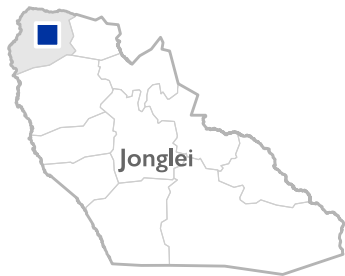
Food

Groups struggling most with food access: IDPs, Returnees, Host community

Main source of food: Food assistance

Reason for lack of market access: Distance

Hai Kuer



Location SSID: ssid_SS0306_0007

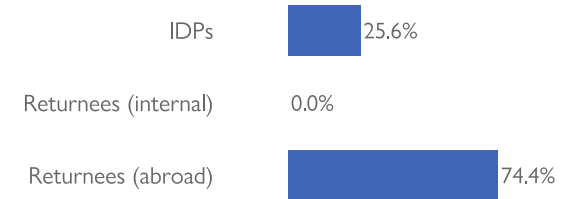
Postcode: SS030604

Accessibility: Accessible by foot

Community Leader: Yes

Registration: Yes, paper-based

Who is being registered: IDPs, returnees and host community



No. IDPs: 40

Households: 7

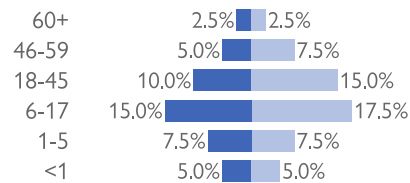
Reason for displacement: Conflict

Origin of largest IDP group:

Upper Nile, Panyikang

Origin of 2nd largest IDP group:

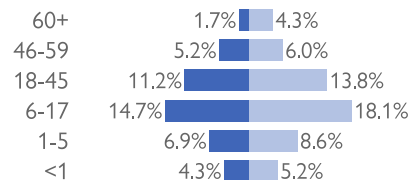
Jonglei, Ayod



No. returnees: 116

Households: 18

Reason for displacement: Conflict



Mobility (IDPs)

Date of arrival of first IDP group: 2013-12-31

Date of arrival of last IDP group: 2017-11-27

Have the IDPs been displaced previously? Yes

Three main reasons preventing the majority of IDPs from returning:

Lack of food, Lack of safety

Mobility (returnees)

Date of return of first returnee group: 2015-06-21

Date of return of last returnee group: 2018-09-27

Are there people displaced from this village / neighbourhood who have not returned yet? Yes

Special needs

No. pregnant women: 20

No. breastfeeding mothers: 50

Total number of individuals with special needs: 84

Special needs include pregnant and breastfeeding women, separated, orphaned and unaccompanied children, persons with mental or physical disabilities, persons with chronic diseases or serious medical conditions and old people without caregivers.

Protection

Main security provider in the village / neighbourhood: Local Authorities

Health

Most common concern: Malaria

Main provider: NGO/INGO

Education

Type of facility: Temporary Learning Spaces

Availability of learning supplies: No

Availability of teachers: No



Distance from main water source

<20 min walking

Water fit for human drinking

No

People feel safe collecting water

No



% collapsed or in danger of shelters*

25-50%

Average occupants

1-4

Market access (NFIs)

No



Conditions of most latrines

**Unknown
Not reported**

Evidence of open defecation

Yes

Hygiene promotion campaign

Yes



Access to food

Yes onsite

Frequency of food assistance

Irregular

Market access (food)

No



Separate male / female latrines

**Unknown
Not reported**

Toilets / bathrooms lock from inside

**Unknown
Not reported**

Lighting around all toilets / bathrooms

**Unknown
Not reported**



Access to health facility

Yes

Distance from health facility

On-site (<3 km)

Exclusion from health services

IDPs Returnees



Security provided at location

Yes

Common conflict-related incidents

No

Areas avoided by women / girls

No



Access to primary education

Yes

Distance to nearest education facility

1-2 km

% children attending primary education

<25%

*The share of collapsed and in danger of collapse shelters in the figure above refers to IDP/returnee shelters only.

WASH

Connections to functioning pipelines: No

Main water purification method: Boiling

Main water source for cooking / washing: Ponds/canals

Main water source for drinking: Ponds/canals

No. functioning boreholes: 0

Non-functioning: 2

Complaints about drinking water quality: Yes

Main problem with water: Too far

Type of toilet: Open defecation

No. garbage disposal points: 0

Main garbage disposal method: No waste disposal

Is solid waste a problem? Yes

Shelter / NFIs

Main shelter type: Community structure (school, church, public building)

Shelter materials available in nature: Poles

Shelter mat. available from local market: Grass

Three most needed NFIs:

Emergency shelter kits, Hygiene kits

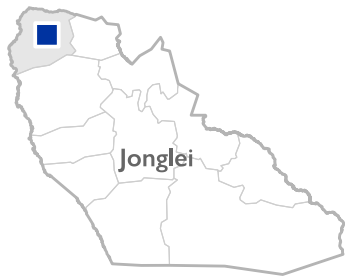
Food

Groups struggling most with food access: Host community

Main source of food: Food assistance

Reason for lack of market access: Due to Conflict

Hai Neem



Location SSID: ssid_SS0306_0010

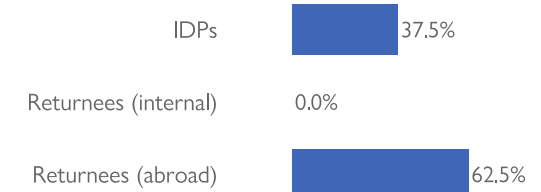
Postcode: SS030604

Accessibility: Accessible by foot

Community Leader: Yes

Registration: Yes, paper-based

Who is being registered: IDPs, returnees and host community



No. IDPs: 60

Households: 11

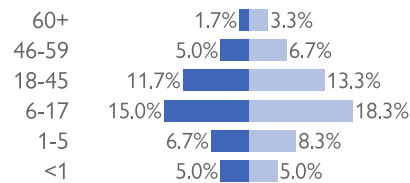
Reason for displacement: Conflict

Origin of largest IDP group:

Upper Nile, Renk

Origin of 2nd largest IDP group:

Jonglei, Nyirol

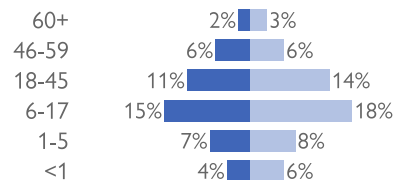


Female
Male

No. returnees: 100

Households: 18

Reason for displacement: Conflict



Female
Male

Mobility (IDPs)

Date of arrival of first IDP group: 2013-04-01

Date of arrival of last IDP group: 2015-01-05

Have the IDPs been displaced previously? Yes

Three main reasons preventing the majority of IDPs from returning:

Lack of food, Lack of safety, Basic infrastructures damaged/flooded

Mobility (returnees)

Date of return of first returnee group: 2015-04-03

Date of return of last returnee group: 2017-01-20

Are there people displaced from this village / neighbourhood who have not returned yet? Yes

Special needs

No. pregnant women: 15

No. breastfeeding mothers: 1

Total number of individuals with special needs: 46

Special needs include pregnant and breastfeeding women, separated, orphaned and unaccompanied children, persons with mental or physical disabilities, persons with chronic diseases or serious medical conditions and old people without caregivers.

Protection

Main security provider in the village / neighbourhood: Local Authorities

Health

Most common concern: Malaria

Main provider: NGO/INGO

Education

Type of facility: Temporary Learning Spaces

Availability of learning supplies: No

Availability of teachers: No



Distance from main water source

>20 min walking

Water fit for human drinking

No

People feel safe collecting water

No



% collapsed or in danger of shelters*

10-25%

Average occupants

1-4

Market access (NFIs)

No



Conditions of most latrines

**Unknown
Not reported**

Evidence of open defecation

Yes

Hygiene promotion campaign

No



Access to food

Yes onsite

Frequency of food assistance

Irregular

Market access (food)

No



Separate male / female latrines

**Unknown
Not reported**

Toilets / bathrooms lock from inside

**Unknown
Not reported**

Lighting around all toilets / bathrooms

**Unknown
Not reported**



Access to health facility

Yes

Distance from health facility

On-site (>3 km)

Exclusion from health services

IDPs Returnees



Security provided at location

Yes

Common conflict-related incidents

No

Areas avoided by women / girls

No



Access to primary education

Yes

Distance to nearest education facility

3-5 km

% children attending primary education

None

*The share of collapsed and in danger of collapse shelters in the figure above refers to IDP/returnee shelters only.

WASH

Connections to functioning pipelines: No

Main water purification method: Boiling

Main water source for cooking / washing: Ponds/canals

Main water source for drinking: Ponds/canals

No. functioning boreholes: 0

Non-functioning: 0

Complaints about drinking water quality: Yes

Main problem with water: Too far

Type of toilet: Open defecation

No. garbage disposal points: 0

Main garbage disposal method: No waste disposal

Is solid waste a problem? Unknown

Shelter / NFIs

Main shelter type: Community structure (school, church, public building)

Shelter materials available in nature: Poles

Shelter mat. available from local market: Grass

Three most needed NFIs:

Emergency shelter kits, Hygiene kits

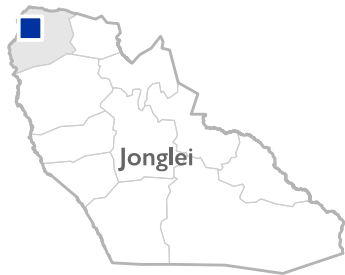
Food

Groups struggling most with food access: Host community

Main source of food: Food assistance

Reason for lack of market access: Due to Conflict

Kaijang



Location SSID: ssid_SS0306_0048

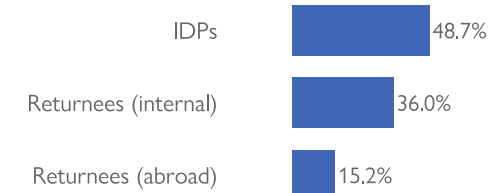
Postcode: SS030604

Accessibility: Accessible by foot

Community Leader: Yes

Registration: Yes, paper-based

Who is being registered: IDPs, returnees and host community



No. IDPs: 96

Households: 16

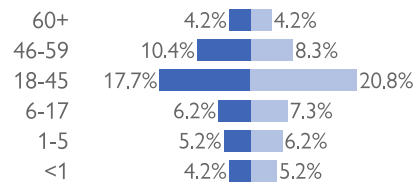
Reason for displacement: Conflict

Origin of largest IDP group:

Upper Nile, Panyikang

Origin of 2nd largest IDP group:

NA, NA

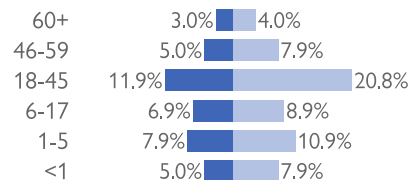


Female
Male

No. returnees: 101

Households: 17

Reason for displacement: Conflict



Female
Male

Mobility (IDPs)

Date of arrival of first IDP group: 2013-02-10

Date of arrival of last IDP group: 2017-08-17

Have the IDPs been displaced previously? Yes

Three main reasons preventing the majority of IDPs from returning:

House damaged/destroyed, Lack of safety, No livelihood

Mobility (returnees)

Date of return of first returnee group: 2018-10-20

Date of return of last returnee group: 2019-01-15

Are there people displaced from this village / neighbourhood who have not returned yet? Yes

Special needs

No. pregnant women: 5

No. breastfeeding mothers: 10

Total number of individuals with special needs: 41

Special needs include pregnant and breastfeeding women, separated, orphaned and unaccompanied children, persons with mental or physical disabilities, persons with chronic diseases or serious medical conditions and old people without caregivers.

Protection

Main security provider in the village / neighbourhood: Local Authorities

Health

Most common concern: Malaria

Main provider: NGO/INGO

Education

Type of facility: Temporary Learning Spaces

Availability of learning supplies: Yes

Availability of teachers: Yes



Distance from main water source

>20 min walking

Water fit for human drinking

Yes

People feel safe collecting water

Yes



Conditions of most latrines

**Unknown
Not reported**

Evidence of open defecation

Yes

Hygiene promotion campaign

No



Separate male / female latrines

**Unknown
Not reported**

Toilets / bathrooms lock from inside

**Unknown
Not reported**

Lighting around all toilets / bathrooms

**Unknown
Not reported**



Security provided at location

Yes

Common conflict-related incidents

Yes

Areas avoided by women / girls

Yes



% collapsed or in danger of shelters*

**Unknown
Not reported**

Average occupants

**Unknown
Not reported**

Market access (NFIs)

No



Access to food

Yes offsite

Frequency of food assistance

**Unknown
Not reported**

Market access (food)

No



Access to health facility

Yes

Distance from health facility

Off-site (<3 km)

Exclusion from health services

None



Access to primary education

Yes

Distance to nearest education facility

3-5 km

% children attending primary education

<25%

*The share of collapsed and in danger of collapse shelters in the figure above refers to IDP/returnee shelters only.

WASH

Connections to functioning pipelines: No

Main water purification method: Filtering

Main water source for cooking / washing: Hand Pumps

Main water source for drinking: Ponds/canals

No. functioning boreholes: 0

Non-functioning: 0

Complaints about drinking water quality: Yes

Main problem with water: Too far

Type of toilet: Open defecation

No. garbage disposal points: 0

Main garbage disposal method: Burning

Is solid waste a problem? No

Shelter / NFIs

Main shelter type: Temporary shelter (Rakooba)

Shelter materials available in nature: Poles, Bamboo, Rope, Grass

Shelter mat. available from local market: Poles, Bamboo, Rope, Grass

Three most needed NFIs:

Emergency shelter kits, Bedding sets, Mosquito nets

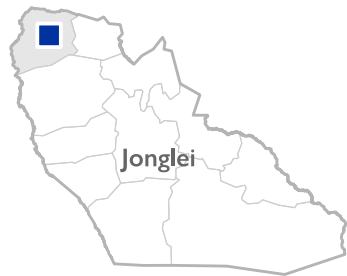
Food

Groups struggling most with food access: IDPs, Returnees, Host community

Main source of food: Cultivation/Sale of livestock

Reason for lack of market access: Distance

Kanynhial



Location SSID: ssid_SS0306_0049

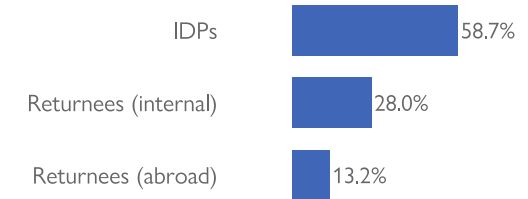
Postcode: SS030604

Accessibility: Accessible by foot

Community Leader: Yes

Registration: Yes, paper-based

Who is being registered: IDPs, returnees and host community



No. IDPs: 111

Households: 15

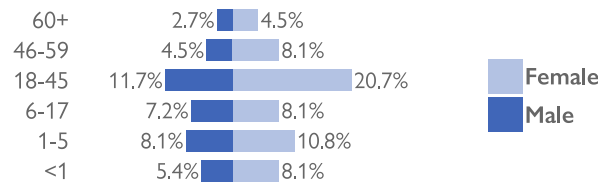
Reason for displacement: Conflict

Origin of largest IDP group:

Jonglei, Ayod

Origin of 2nd largest IDP group:

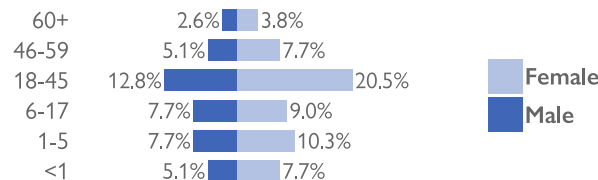
NA, NA



No. returnees: 78

Households: 13

Reason for displacement: Conflict



Mobility (IDPs)

Date of arrival of first IDP group: 2014-01-10

Date of arrival of last IDP group: 2017-06-15

Have the IDPs been displaced previously? Yes

Three main reasons preventing the majority of IDPs from returning:

Accessibility, Lack of safety, No livelihood

Mobility (returnees)

Date of return of first returnee group: 2019-01-19

Date of return of last returnee group: 2019-02-21

Are there people displaced from this village / neighbourhood who have not returned yet? Yes

Special needs

No. pregnant women: 35

No. breastfeeding mothers: 50

Total number of individuals with special needs: 228

Special needs include pregnant and breastfeeding women, separated, orphaned and unaccompanied children, persons with mental or physical disabilities, persons with chronic diseases or serious medical conditions and old people without caregivers.

Protection

Main security provider in the village / neighbourhood: Community Leaders

Health

Most common concern: Malaria

Main provider: NGO/INGO

Education

Type of facility: NA

Availability of learning supplies: NA

Availability of teachers: NA



Distance from main water source

>20 min walking

Water fit for human drinking

No

People feel safe collecting water

No



% collapsed or in danger of shelters*

**Unknown
Not reported**

Average occupants

**Unknown
Not reported**

Market access (NFIs)

No



Conditions of most latrines

**Unknown
Not reported**

Evidence of open defecation

Yes

Hygiene promotion campaign

No



Access to food

Yes offsite

Frequency of food assistance

**Unknown
Not reported**

Market access (food)

No



Separate male / female latrines

**Unknown
Not reported**

Toilets / bathrooms lock from inside

**Unknown
Not reported**

Lighting around all toilets / bathrooms

**Unknown
Not reported**



Access to health facility

Yes

Distance from health facility

Off-site (>3 km)

Exclusion from health services

None



Security provided at location

Yes

Common conflict-related incidents

Yes

Areas avoided by women / girls

Yes



Access to primary education

No

Distance to nearest education facility

**Unknown
Not reported**

% children attending primary education

**Unknown
Not reported**

*The share of collapsed and in danger of collapse shelters in the figure above refers to IDP/returnee shelters only.

WASH

Connections to functioning pipelines:	No
Main water purification method:	Filtering
Main water source for cooking / washing:	Unprotected well
Main water source for drinking:	Unprotected well
No. functioning boreholes:	0
Non-functioning:	0
Complaints about drinking water quality:	Yes
Main problem with water:	Odor/smell
Type of toilet:	Open defecation
No. garbage disposal points:	0
Main garbage disposal method:	No waste disposal
Is solid waste a problem?	No

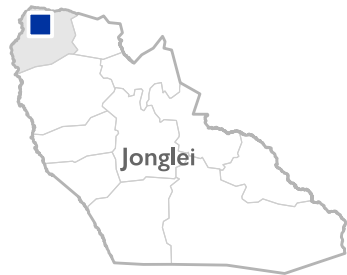
Shelter / NFIs

Main shelter type:	Temporary shelter (Rakooba)
Shelter materials available in nature:	Poles, Rope, Grass
Shelter mat. available from local market:	Poles, Rope, Grass
Three most needed NFIs:	Emergency shelter kits, Kitchen sets, Mosquito nets

Food

Groups struggling most with food access:	IDPs, Returnees, Host community
Main source of food:	Cultivation/Sale of livestock
Reason for lack of market access:	Distance

Keew



Location SSID: ssid_SS0306_0012

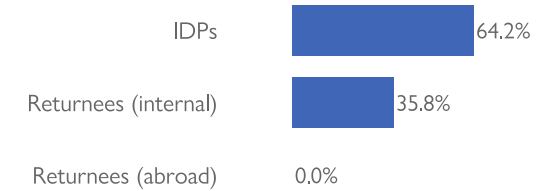
Postcode: SS030604

Accessibility: Accessible by foot

Community Leader: Yes

Registration: Yes, paper-based

Who is being registered: IDPs, returnees and host community



No. IDPs: 500

Households: 91

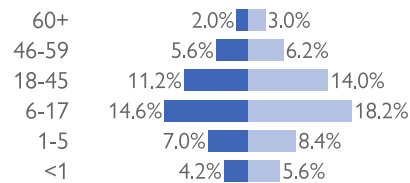
Reason for displacement: Conflict

Origin of largest IDP group:

Upper Nile, Malakal

Origin of 2nd largest IDP group:

Unity, Leer

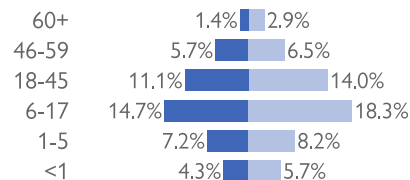


Female
Male

No. returnees: 279

Households: 52

Reason for displacement: Conflict



Female
Male

Mobility (IDPs)

Date of arrival of first IDP group: 2013-04-01

Date of arrival of last IDP group: 2014-01-20

Have the IDPs been displaced previously? Yes

Three main reasons preventing the majority of IDPs from returning:

Accessibility, Lack of food, House damaged/destroyed

Mobility (returnees)

Date of return of first returnee group: 2015-01-01

Date of return of last returnee group: 2017-02-03

Are there people displaced from this village / neighbourhood who have not returned yet? Yes

Special needs

No. pregnant women: 1

No. breastfeeding mothers: 3

Total number of individuals with special needs: 19

Special needs include pregnant and breastfeeding women, separated, orphaned and unaccompanied children, persons with mental or physical disabilities, persons with chronic diseases or serious medical conditions and old people without caregivers.

Protection

Main security provider in the village / neighbourhood: Community Leaders

Health

Most common concern: Malaria

Main provider: NGO/INGO

Education

Type of facility: Temporary Learning Spaces

Availability of learning supplies: No

Availability of teachers: Yes



Distance from main water source

>20 min walking

Water fit for human drinking

Yes

People feel safe collecting water

No



% collapsed or in danger of shelters*

10-25%

Average occupants

1-4

Market access (NFIs)

Yes



Conditions of most latrines

**Unknown
Not reported**

Evidence of open defecation

Yes

Hygiene promotion campaign

Yes



Access to food

Yes onsite

Frequency of food assistance

Once a month

Market access (food)

No



Separate male / female latrines

**Unknown
Not reported**

Toilets / bathrooms lock from inside

**Unknown
Not reported**

Lighting around all toilets / bathrooms

**Unknown
Not reported**



Access to health facility

Yes

Distance from health facility

Off-site (<3 km)

Exclusion from health services

None



Security provided at location

Yes

Common conflict-related incidents

Yes

Areas avoided by women / girls

No



Access to primary education

Yes

Distance to nearest education facility

>10 km

% children attending primary education

51-75%

*The share of collapsed and in danger of collapse shelters in the figure above refers to IDP/returnee shelters only.

WASH

Connections to functioning pipelines: No
Main water purification method: Filtering
Main water source for cooking / washing: Surface water
Main water source for drinking: Tap water
No. functioning boreholes: 1
Complaints about drinking water quality: Yes
Main problem with water: Too far
Type of toilet: Open defecation
Main garbage disposal method: Garbage pit

Non-functioning: 1
No. garbage disposal points: 0
Is solid waste a problem? Yes

Shelter / NFIs

Main shelter type: Temporary shelter (Rakooba)
Shelter materials available in nature: Poles, Grass
Shelter mat. available from local market: Poles, Grass
Three most needed NFIs:
Emergency shelter kits, Kitchen sets, Mosquito nets

Food

Groups struggling most with food access: IDPs, Returnees, Host community
Main source of food: Cash assistance
Reason for lack of market access: Due to Conflict

Kuat Yak



Location SSID: ssid_SS0306_0013

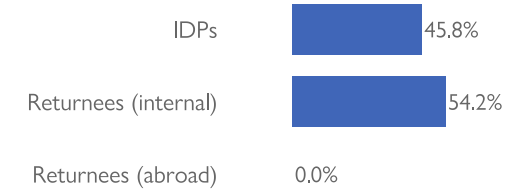
Postcode: SS030604

Accessibility: Accessible by foot

Community Leader: Yes

Registration: Yes, paper-based

Who is being registered: IDPs, returnees and host community



No. IDPs: 60

Households: 11

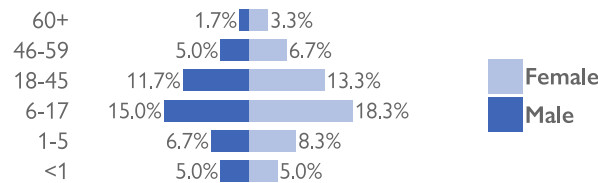
Reason for displacement: Conflict

Origin of largest IDP group:

Unity, Leer

Origin of 2nd largest IDP group:

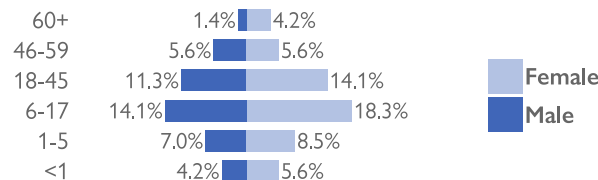
Central Equatoria, Yei



No. returnees: 71

Households: 13

Reason for displacement: Natural Disaster



Mobility (IDPs)

Date of arrival of first IDP group: 2016-11-20

Date of arrival of last IDP group: 2017-04-12

Have the IDPs been displaced previously? Yes

Three main reasons preventing the majority of IDPs from returning:

Accessibility, Lack of food, House damaged/destroyed

Mobility (returnees)

Date of return of first returnee group: 2017-02-01

Date of return of last returnee group: 2018-11-10

Are there people displaced from this village / neighbourhood who have not returned yet? Yes

Special needs

No. pregnant women: 3

No. breastfeeding mothers: 10

Total number of individuals with special needs: 56

Special needs include pregnant and breastfeeding women, separated, orphaned and unaccompanied children, persons with mental or physical disabilities, persons with chronic diseases or serious medical conditions and old people without caregivers.

Protection

Main security provider in the village / neighbourhood: Local Authorities

Health

Most common concern: Malaria

Main provider: NGO/INGO

Education

Type of facility: NA

Availability of learning supplies: NA

Availability of teachers: NA



Distance from main water source

<20 min walking

Water fit for human drinking

Yes

People feel safe collecting water

Yes



Conditions of most latrines

**Unknown
Not reported**

Evidence of open defecation

Yes

Hygiene promotion campaign

No



Separate male / female latrines

**Unknown
Not reported**

Toilets / bathrooms lock from inside

**Unknown
Not reported**

Lighting around all toilets / bathrooms

**Unknown
Not reported**



Security provided at location

Yes

Common conflict-related incidents

No

Areas avoided by women / girls

No



% collapsed or in danger of shelters*

0-10%

Average occupants

1-4

Market access (NFIs)

No



Access to food

Yes onsite

Frequency of food assistance

Once a month

Market access (food)

No



Access to health facility

Yes

Distance from health facility

On-site (<3 km)

Exclusion from health services

None



Access to primary education

No

Distance to nearest education facility

**Unknown
Not reported**

% children attending primary education

**Unknown
Not reported**

*The share of collapsed and in danger of collapse shelters in the figure above refers to IDP/returnee shelters only.

WASH

Connections to functioning pipelines: No

Main water purification method: None

Main water source for cooking / washing: Lake/river

Main water source for drinking: Lake/river

No. functioning boreholes: 0

Non-functioning: 0

Complaints about drinking water quality: Yes

Main problem with water: Too far

Type of toilet: Open defecation

No. garbage disposal points: 0

Main garbage disposal method: No waste disposal

Is solid waste a problem? No

Shelter / NFIs

Main shelter type: Temporary shelter (Rakooba)

Shelter materials available in nature: Bamboo

Shelter mat. available from local market: Poles, Bamboo, Rope

Three most needed NFIs:

Kitchen sets, Mosquito nets, Child Clothing

Food

Groups struggling most with food access: IDPs, Returnees, Host community

Main source of food: Food assistance

Reason for lack of market access: Due to Conflict

Kuer Khan



Location SSID: ssid_SS0306_0015

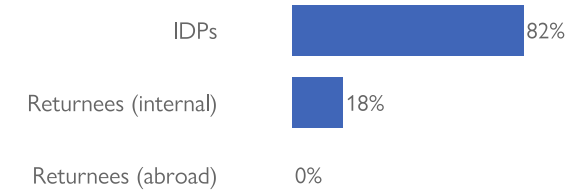
Postcode: SS030604

Accessibility: Accessible by foot

Community Leader: Yes

Registration: Yes, paper-based

Who is being registered: IDPs, returnees and host community



No. IDPs: 150

Households: 27

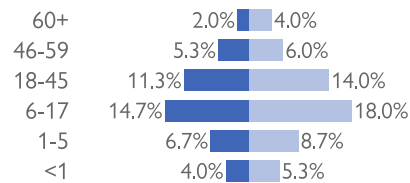
Reason for displacement: Conflict

Origin of largest IDP group:

Upper Nile, Malakal

Origin of 2nd largest IDP group:

Jonglei, Uror

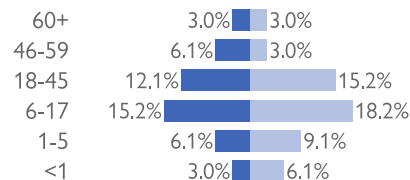


Female
Male

No. returnees: 33

Households: 6

Reason for displacement: Conflict



Female
Male

Mobility (IDPs)

Date of arrival of first IDP group: 2014-05-11

Date of arrival of last IDP group: 2017-03-02

Have the IDPs been displaced previously? Yes

Three main reasons preventing the majority of IDPs from returning:

Accessibility, Lack of food, Lack of safety

Mobility (returnees)

Date of return of first returnee group: 2015-01-12

Date of return of last returnee group: 2016-02-16

Are there people displaced from this village / neighbourhood who have not returned yet? Yes

Special needs

No. pregnant women: 8

No. breastfeeding mothers: 9

Total number of individuals with special needs: 52

Special needs include pregnant and breastfeeding women, separated, orphaned and unaccompanied children, persons with mental or physical disabilities, persons with chronic diseases or serious medical conditions and old people without caregivers.

Protection

Main security provider in the village / neighbourhood: Community Leaders

Health

Most common concern: Complicated Pregnancy

Main provider: NGO/INGO

Education

Type of facility: Temporary Learning Spaces

Availability of learning supplies: No

Availability of teachers: Yes



Distance from main water source

>20 min walking

Water fit for human drinking

Yes

People feel safe collecting water

Yes



Conditions of most latrines

**Unknown
Not reported**

Evidence of open defecation

Yes

Hygiene promotion campaign

No



Separate male / female latrines

**Unknown
Not reported**

Toilets / bathrooms lock from inside

**Unknown
Not reported**

Lighting around all toilets / bathrooms

**Unknown
Not reported**



Security provided at location

Yes

Common conflict-related incidents

Yes

Areas avoided by women / girls

Yes



% collapsed or in danger of shelters*

**Unknown
Not reported**

Average occupants

**Unknown
Not reported**

Market access (NFIs)

Yes



Access to food

Yes onsite

Frequency of food assistance

Once a month

Market access (food)

No



Access to health facility

Yes

Distance from health facility

On-site (<3 km)

Exclusion from health services

None



Access to primary education

Yes

Distance to nearest education facility

6-10 km

% children attending primary education

51-75%

*The share of collapsed and in danger of collapse shelters in the figure above refers to IDP/returnee shelters only.

WASH

Connections to functioning pipelines: Yes

Main water purification method: Boiling

Main water source for cooking / washing: Hand Pumps

Main water source for drinking: Lake/river

No. functioning boreholes: 0

Non-functioning: 0

Complaints about drinking water quality: Yes

Main problem with water: Too far

Type of toilet: Open defecation

No. garbage disposal points: 0

Main garbage disposal method: No waste disposal

Is solid waste a problem? Yes

Shelter / NFIs

Main shelter type: Tukul

Shelter materials available in nature: Poles, Rope, Grass

Shelter mat. available from local market: Poles, Bamboo, Rope, Grass

Three most needed NFIs:

Emergency shelter kits, Adult clothing, Child Clothing

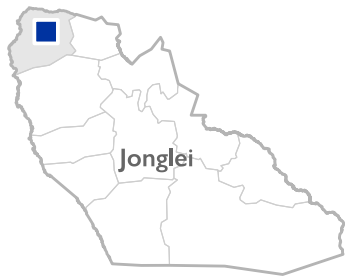
Food

Groups struggling most with food access: IDPs, Returnees, Host community

Main source of food: Cash assistance

Reason for lack of market access: Due to Conflict

Kuer Kuak



Location SSID: ssid_SS0306_0016

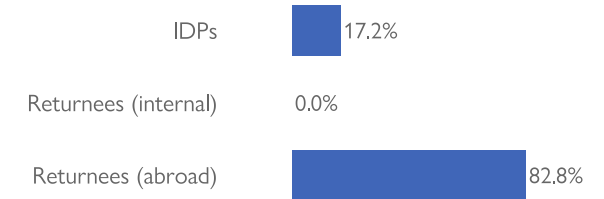
Postcode: SS030604

Accessibility: Accessible by foot

Community Leader: Yes

Registration: Yes, paper-based

Who is being registered: IDPs, returnees and host community



No. IDPs: 17

Households: 3

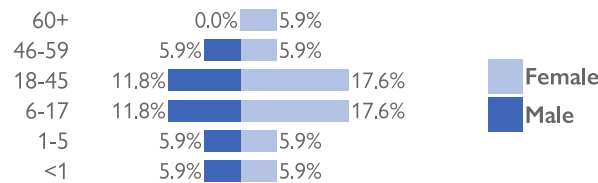
Reason for displacement: Conflict

Origin of largest IDP group:

Unity, Leer

Origin of 2nd largest IDP group:

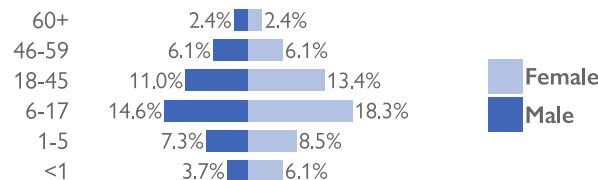
Jonglei, Canal Pigi



No. returnees: 82

Households: 15

Reason for displacement: Conflict



Mobility (IDPs)

Date of arrival of first IDP group: 2013-02-02

Date of arrival of last IDP group: 2015-01-03

Have the IDPs been displaced previously? Yes

Three main reasons preventing the majority of IDPs from returning:

Lack of food, Lack of safety

Mobility (returnees)

Date of return of first returnee group: 2013-03-02

Date of return of last returnee group: 2015-05-02

Are there people displaced from this village / neighbourhood who have not returned yet? Yes

Special needs

No. pregnant women: 25

No. breastfeeding mothers: 30

Total number of individuals with special needs: 70

Special needs include pregnant and breastfeeding women, separated, orphaned and unaccompanied children, persons with mental or physical disabilities, persons with chronic diseases or serious medical conditions and old people without caregivers.

Protection

Main security provider in the village / neighbourhood: Local Authorities

Health

Most common concern: Malaria

Main provider: NGO/INGO

Education

Type of facility: Temporary Learning Spaces

Availability of learning supplies: No

Availability of teachers: No



Distance from main water source

<20 min walking

Water fit for human drinking

No

People feel safe collecting water

No



Conditions of most latrines

**Unknown
Not reported**

Evidence of open defecation

Yes

Hygiene promotion campaign

No



Separate male / female latrines

**Unknown
Not reported**

Toilets / bathrooms lock from inside

**Unknown
Not reported**

Lighting around all toilets / bathrooms

**Unknown
Not reported**



Security provided at location

Yes

Common conflict-related incidents

No

Areas avoided by women / girls

Yes



% collapsed or in danger of shelters*

**Unknown
Not reported**

Average occupants

**Unknown
Not reported**

Market access (NFIs)

No



Access to food

Yes onsite

Frequency of food assistance

Irregular

Market access (food)

No



Access to health facility

Yes

Distance from health facility

Off-site (<3 km)

Exclusion from health services

IDPs Returnees



Access to primary education

Yes

Distance to nearest education facility

3-5 km

% children attending primary education

None

*The share of collapsed and in danger of collapse shelters in the figure above refers to IDP/returnee shelters only.

WASH

Connections to functioning pipelines: No
Main water purification method: Boiling
Main water source for cooking / washing: Ponds/canals
Main water source for drinking: Ponds/canals
No. functioning boreholes: 0
Complaints about drinking water quality: Yes
Main problem with water: Too far
Type of toilet: Open defecation
Main garbage disposal method: No waste disposal

Non-functioning: 1
No. garbage disposal points: 0
Is solid waste a problem? Yes

Shelter / NFIs

Main shelter type: Community structure (school, church, public building)
Shelter materials available in nature: Poles
Shelter mat. available from local market: Poles
Three most needed NFIs:
Emergency shelter kits, Hygiene kits, Mosquito nets

Food

Groups struggling most with food access: Host community
Main source of food: Food assistance
Reason for lack of market access: Due to Conflict

Kuerpon



Location SSID: ssid_SS0306_0017

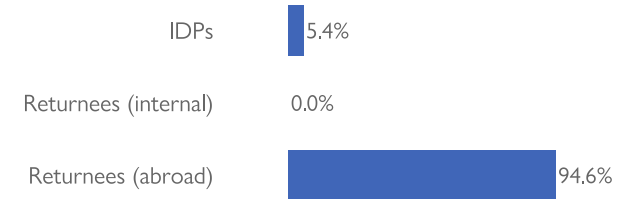
Postcode: SS030604

Accessibility: Accessible by foot

Community Leader: Yes

Registration: Yes, paper-based

Who is being registered: IDPs, returnees and host community



No. IDPs: 18

Households: 3

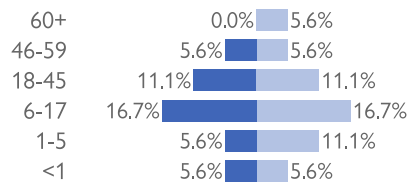
Reason for displacement: Conflict

Origin of largest IDP group:

Jonglei, Canal Pigi

Origin of 2nd largest IDP group:

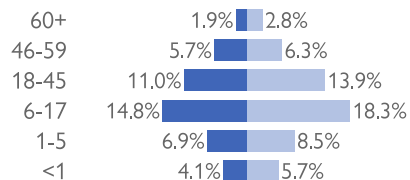
Upper Nile, Luakpiny (Nasir)



No. returnees: 317

Households: 59

Reason for displacement: Conflict



Mobility (IDPs)

Date of arrival of first IDP group: 2013-04-02

Date of arrival of last IDP group: 2014-11-10

Have the IDPs been displaced previously? Yes

Three main reasons preventing the majority of IDPs from returning:

Lack of food, Lack of safety, Basic infrastructures damaged/flooded

Mobility (returnees)

Date of return of first returnee group: 2015-01-15

Date of return of last returnee group: 2018-10-10

Are there people displaced from this village / neighbourhood who have not returned yet? Yes

Special needs

No. pregnant women: 30

No. breastfeeding mothers: 25

Total number of individuals with special needs: 80

Special needs include pregnant and breastfeeding women, separated, orphaned and unaccompanied children, persons with mental or physical disabilities, persons with chronic diseases or serious medical conditions and old people without caregivers.

Protection

Main security provider in the village / neighbourhood: Local Authorities

Health

Most common concern: Malaria

Main provider: NGO/INGO

Education

Type of facility: Temporary Learning Spaces

Availability of learning supplies: No

Availability of teachers: No



Distance from main water source

<20 min walking

Water fit for human drinking

No

People feel safe collecting water

No



Conditions of most latrines

**Unknown
Not reported**

Evidence of open defecation

Yes

Hygiene promotion campaign

No



Separate male / female latrines

**Unknown
Not reported**

Toilets / bathrooms lock from inside

**Unknown
Not reported**

Lighting around all toilets / bathrooms

**Unknown
Not reported**



Security provided at location

Yes

Common conflict-related incidents

No

Areas avoided by women / girls

No



% collapsed or in danger of shelters*

10-25%

Average occupants

1-4

Market access (NFIs)

No



Access to food

Yes offsite

Frequency of food assistance

Irregular

Market access (food)

No



Access to health facility

Yes

Distance from health facility

Off-site (<3 km)

Exclusion from health services

IDPs Returnees



Access to primary education

Yes

Distance to nearest education facility

3-5 km

% children attending primary education

None

*The share of collapsed and in danger of collapse shelters in the figure above refers to IDP/returnee shelters only.

WASH

Connections to functioning pipelines: No

Main water purification method: Boiling

Main water source for cooking / washing: Ponds/canals

Main water source for drinking: Ponds/canals

No. functioning boreholes: 0

Non-functioning: 1

Complaints about drinking water quality: Yes

Main problem with water: Too far

Type of toilet: Open defecation

No. garbage disposal points: 0

Main garbage disposal method: No waste disposal

Is solid waste a problem? No

Shelter / NFIs

Main shelter type: Community structure (school, church, public building)

Shelter materials available in nature: Poles

Shelter mat. available from local market: Grass

Three most needed NFIs:

Emergency shelter kits, Kitchen sets, Mosquito nets

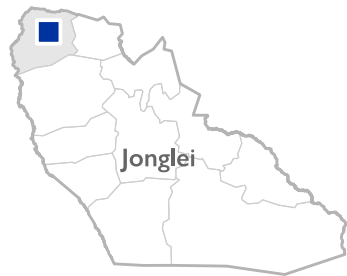
Food

Groups struggling most with food access: Host community

Main source of food: Food assistance

Reason for lack of market access: Due to Conflict

Kuony Lou



Location SSID: ssid_SS0306_0019

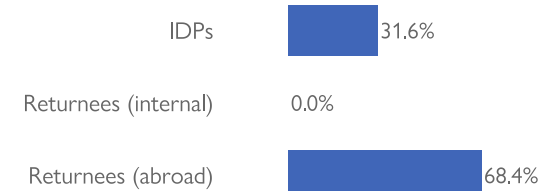
Postcode: SS030604

Accessibility: Accessible by foot

Community Leader: Yes

Registration: Yes, paper-based

Who is being registered: IDPs, returnees and host community



No. IDPs: 43

Households: 7

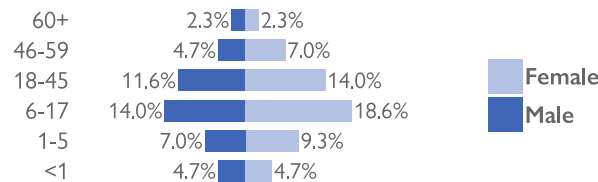
Reason for displacement: Conflict

Origin of largest IDP group:

Upper Nile, Panyikang

Origin of 2nd largest IDP group:

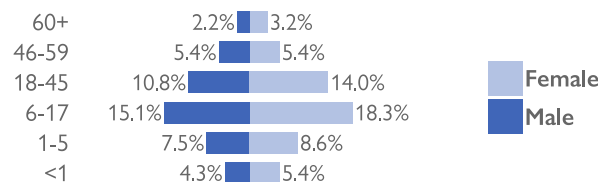
Jonglei, Ayod



No. returnees: 93

Households: 17

Reason for displacement: Conflict



Mobility (IDPs)

Date of arrival of first IDP group: 2013-01-03

Date of arrival of last IDP group: 2018-10-12

Have the IDPs been displaced previously? Yes

Three main reasons preventing the majority of IDPs from returning:

Lack of food, Lack of safety

Mobility (returnees)

Date of return of first returnee group: 2016-04-01

Date of return of last returnee group: 2017-05-01

Are there people displaced from this village / neighbourhood who have not returned yet? Yes

Special needs

No. pregnant women: 20

No. breastfeeding mothers: 25

Total number of individuals with special needs: 64

Special needs include pregnant and breastfeeding women, separated, orphaned and unaccompanied children, persons with mental or physical disabilities, persons with chronic diseases or serious medical conditions and old people without caregivers.

Protection

Main security provider in the village / neighbourhood: Local Authorities

Health

Most common concern: Malaria

Main provider: NGO/INGO

Education

Type of facility: Temporary Learning Spaces

Availability of learning supplies: Yes

Availability of teachers: No



Distance from main water source

<20 min walking

Water fit for human drinking

No

People feel safe collecting water

No



Conditions of most latrines

**Unknown
Not reported**

Evidence of open defecation

Yes

Hygiene promotion campaign

No



Separate male / female latrines

**Unknown
Not reported**

Toilets / bathrooms lock from inside

**Unknown
Not reported**

Lighting around all toilets / bathrooms

**Unknown
Not reported**



Security provided at location

Yes

Common conflict-related incidents

No

Areas avoided by women / girls

No



% collapsed or in danger of shelters*

25-50%

Average occupants

1-4

Market access (NFIs)

No



Access to food

No

Frequency of food assistance

**Unknown
Not reported**

Market access (food)

No



Access to health facility

Yes

Distance from health facility

Off-site (<3 km)

Exclusion from health services

IDPs Returnees



Access to primary education

Yes

Distance to nearest education facility

1-2 km

% children attending primary education

None

*The share of collapsed and in danger of collapse shelters in the figure above refers to IDP/returnee shelters only.

WASH

Connections to functioning pipelines: No

Main water purification method: Boiling

Main water source for cooking / washing: Ponds/canals

Main water source for drinking: Ponds/canals

No. functioning boreholes: 0

Non-functioning: 1

Complaints about drinking water quality: Yes

Main problem with water: Too far

Type of toilet: Open defecation

No. garbage disposal points: 0

Main garbage disposal method: No waste disposal

Is solid waste a problem? Yes

Shelter / NFIs

Main shelter type: Community structure (school, church, public building)

Shelter materials available in nature: Poles

Shelter mat. available from local market: Grass

Three most needed NFIs:

Emergency shelter kits, Hygiene kits, Mosquito nets

Food

Groups struggling most with food access: NA

Main source of food: Food assistance

Reason for lack of market access: Due to Conflict

Matjang



Location SSID: ssid_SS0306_0022

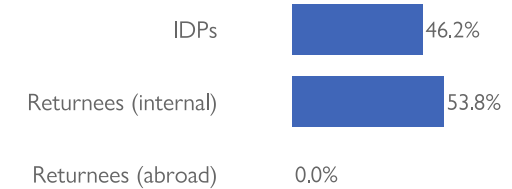
Postcode: SS030604

Accessibility: Accessible by foot

Community Leader: Yes

Registration: Yes, paper-based

Who is being registered: IDPs, returnees and host community



No. IDPs: 80

Households: 14

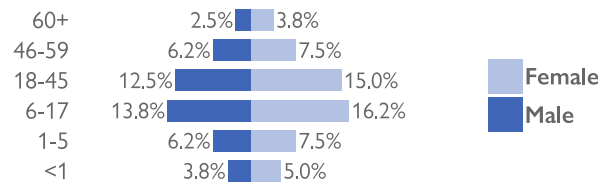
Reason for displacement: Conflict

Origin of largest IDP group:

Jonglei, Twic East

Origin of 2nd largest IDP group:

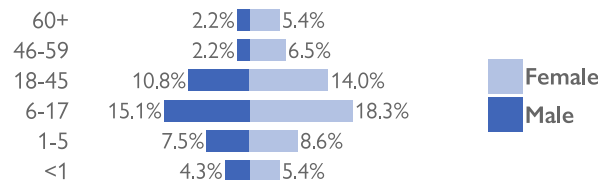
Upper Nile, Malakal



No. returnees: 93

Households: 17

Reason for displacement: Communal Clashes



Mobility (IDPs)

Date of arrival of first IDP group: 2014-05-14

Date of arrival of last IDP group: 2016-03-15

Have the IDPs been displaced previously? Yes

Three main reasons preventing the majority of IDPs from returning:

Accessibility, Lack of food, House damaged/destroyed

Mobility (returnees)

Date of return of first returnee group: 2016-05-13

Date of return of last returnee group: 2018-11-12

Are there people displaced from this village / neighbourhood who have not returned yet? Yes

Special needs

No. pregnant women: 6

No. breastfeeding mothers: 10

Total number of individuals with special needs: 69

Special needs include pregnant and breastfeeding women, separated, orphaned and unaccompanied children, persons with mental or physical disabilities, persons with chronic diseases or serious medical conditions and old people without caregivers.

Protection

Main security provider in the village / neighbourhood: Community Leaders

Health

Most common concern: Diarrhea

Main provider: Government

Education

Type of facility: Temporary Learning Spaces

Availability of learning supplies: Yes

Availability of teachers: No



Distance from main water source

>20 min walking

Water fit for human drinking

Yes

People feel safe collecting water

Yes



Conditions of most latrines

**Unknown
Not reported**

Evidence of open defecation

Yes

Hygiene promotion campaign

No



Separate male / female latrines

**Unknown
Not reported**

Toilets / bathrooms lock from inside

**Unknown
Not reported**

Lighting around all toilets / bathrooms

**Unknown
Not reported**



Security provided at location

Yes

Common conflict-related incidents

No

Areas avoided by women / girls

Yes



% collapsed or in danger of shelters*

10-25%

Average occupants

1-4

Market access (NFIs)

Yes



Access to food

Yes offsite

Frequency of food assistance

Once a month

Market access (food)

No



Access to health facility

Yes

Distance from health facility

Off-site (>3 km)

Exclusion from health services

None



Access to primary education

Yes

Distance to nearest education facility

>10 km

% children attending primary education

51-75%

*The share of collapsed and in danger of collapse shelters in the figure above refers to IDP/returnee shelters only.

WASH

Connections to functioning pipelines: No

Main water purification method: Boiling

Main water source for cooking / washing: Lake/river

Main water source for drinking: Tap water

No. functioning boreholes: 0

Non-functioning: 0

Complaints about drinking water quality: Yes

Main problem with water: Too far

Type of toilet: Open defecation

No. garbage disposal points: 1

Main garbage disposal method: Garbage pit

Is solid waste a problem? Yes

Shelter / NFIs

Main shelter type: Temporary shelter (Rakooba)

Shelter materials available in nature: Poles, Bamboo, Rope, Grass

Shelter mat. available from local market: Poles, Rope, Grass

Three most needed NFIs:

Emergency shelter kits, Kitchen sets, Hygiene kits

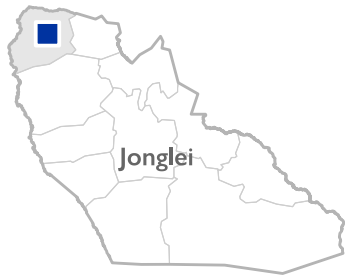
Food

Groups struggling most with food access: Returnees

Main source of food: Cash assistance

Reason for lack of market access: Distance

Nytemkuan



Location SSID: ssid_SS0306_0027

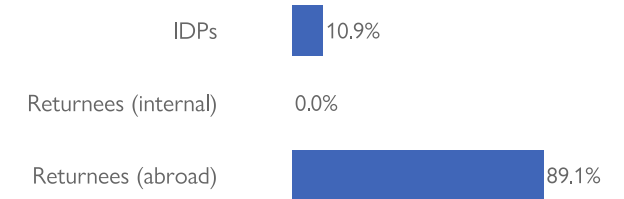
Postcode: SS030604

Accessibility: Accessible by foot

Community Leader: Yes

Registration: Yes, paper-based

Who is being registered: IDPs, returnees and host community



No. IDPs: 20

Households: 4

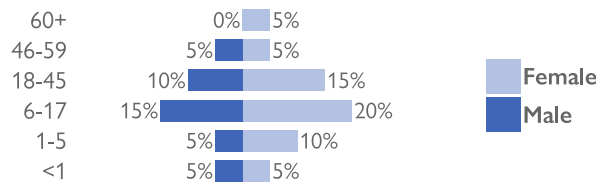
Reason for displacement: Conflict

Origin of largest IDP group:

Jonglei, Ayod

Origin of 2nd largest IDP group:

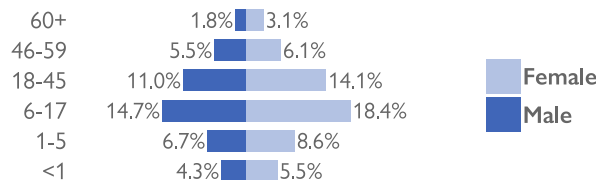
Jonglei, Duk



No. returnees: 163

Households: 30

Reason for displacement: Conflict



Mobility (IDPs)

Date of arrival of first IDP group: 2013-11-02

Date of arrival of last IDP group: 2014-01-01

Have the IDPs been displaced previously? Yes

Three main reasons preventing the majority of IDPs from returning:

Lack of food, Lack of safety

Mobility (returnees)

Date of return of first returnee group: 2016-01-01

Date of return of last returnee group: 2017-03-02

Are there people displaced from this village / neighbourhood who have not returned yet? Yes

Special needs

No. pregnant women: 20

No. breastfeeding mothers: 20

Total number of individuals with special needs: 86

Special needs include pregnant and breastfeeding women, separated, orphaned and unaccompanied children, persons with mental or physical disabilities, persons with chronic diseases or serious medical conditions and old people without caregivers.

Protection

Main security provider in the village / neighbourhood: Local Authorities

Health

Most common concern: Malaria

Main provider: NGO/INGO

Education

Type of facility: Temporary Learning Spaces

Availability of learning supplies: No

Availability of teachers: No



Distance from main water source

>20 min walking

Water fit for human drinking

No

People feel safe collecting water

No



% collapsed or in danger of shelters*

**Unknown
Not reported**

Average occupants

**Unknown
Not reported**

Market access (NFIs)

No



Conditions of most latrines

**Unknown
Not reported**

Evidence of open defecation

No

Hygiene promotion campaign

No



Access to food

Yes offsite

Frequency of food assistance

Irregular

Market access (food)

No



Separate male / female latrines

**Unknown
Not reported**

Toilets / bathrooms lock from inside

**Unknown
Not reported**

Lighting around all toilets / bathrooms

**Unknown
Not reported**



Access to health facility

Yes

Distance from health facility

Off-site (<3 km)

Exclusion from health services

IDPs Returnees



Security provided at location

Yes

Common conflict-related incidents

No

Areas avoided by women / girls

No



Access to primary education

Yes

Distance to nearest education facility

3-5 km

% children attending primary education

None

*The share of collapsed and in danger of collapse shelters in the figure above refers to IDP/returnee shelters only.

WASH

Connections to functioning pipelines: No

Main water purification method: Boiling

Main water source for cooking / washing: Surface water

Main water source for drinking: Ponds/canals

No. functioning boreholes: 0

Non-functioning: 2

Complaints about drinking water quality: Yes

Main problem with water: Too far

Type of toilet: Open defecation

No. garbage disposal points: 0

Main garbage disposal method: No waste disposal

Is solid waste a problem? No

Shelter / NFIs

Main shelter type: Community structure (school, church, public building)

Shelter materials available in nature: Poles, Grass

Shelter mat. available from local market: Grass

Three most needed NFIs:

Emergency shelter kits, Hygiene kits

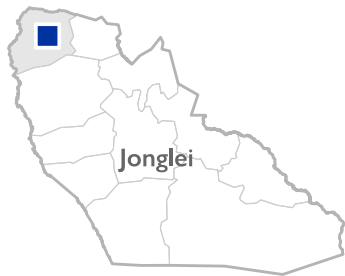
Food

Groups struggling most with food access: Host community

Main source of food: Food assistance

Reason for lack of market access: Due to Conflict

Paguer



Location SSID: ssid_SS0306_0028

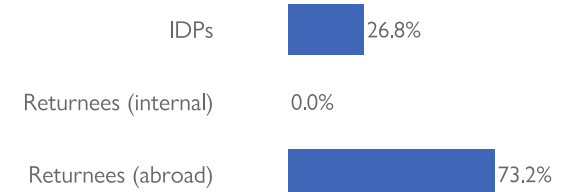
Postcode: SS030604

Accessibility: Accessible by foot

Community Leader: Yes

Registration: Yes, paper-based

Who is being registered: IDPs, returnees and host community



No. IDPs: 100

Households: 18

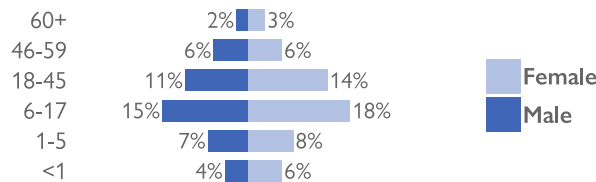
Reason for displacement: Conflict

Origin of largest IDP group:

Jonglei, Nyirol

Origin of 2nd largest IDP group:

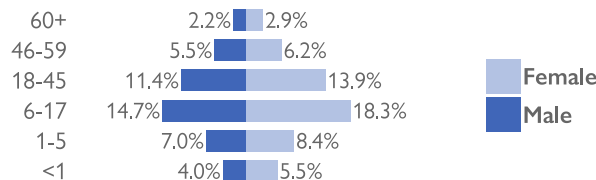
Unity, Rubkona



No. returnees: 273

Households: 50

Reason for displacement: Conflict



Mobility (IDPs)

Date of arrival of first IDP group: 2013-04-01

Date of arrival of last IDP group: 2015-05-03

Have the IDPs been displaced previously? Yes

Three main reasons preventing the majority of IDPs from returning:

Lack of food, House damaged/destroyed, Lack of safety

Mobility (returnees)

Date of return of first returnee group: 2016-05-01

Date of return of last returnee group: 2017-06-02

Are there people displaced from this village / neighbourhood who have not returned yet? Yes

Special needs

No. pregnant women: 25

No. breastfeeding mothers: 18

Total number of individuals with special needs: 68

Special needs include pregnant and breastfeeding women, separated, orphaned and unaccompanied children, persons with mental or physical disabilities, persons with chronic diseases or serious medical conditions and old people without caregivers.

Protection

Main security provider in the village / neighbourhood: Local Authorities

Health

Most common concern: Malaria

Main provider: NGO/INGO

Education

Type of facility: Temporary Learning Spaces

Availability of learning supplies: No

Availability of teachers: No



Distance from main water source

>20 min walking

Water fit for human drinking

No

People feel safe collecting water

No



% collapsed or in danger of shelters*

10-25%

Average occupants

1-4

Market access (NFIs)

Yes



Conditions of most latrines

**Unknown
Not reported**

Evidence of open defecation

Yes

Hygiene promotion campaign

No



Access to food

Yes onsite

Frequency of food assistance

**Unknown
Not reported**

Market access (food)

No



Separate male / female latrines

**Unknown
Not reported**

Toilets / bathrooms lock from inside

**Unknown
Not reported**

Lighting around all toilets / bathrooms

**Unknown
Not reported**



Access to health facility

Yes

Distance from health facility

Off-site (<3 km)

Exclusion from health services

IDPs Returnees



Security provided at location

Yes

Common conflict-related incidents

No

Areas avoided by women / girls

No



Access to primary education

Yes

Distance to nearest education facility

6-10 km

% children attending primary education

None

*The share of collapsed and in danger of collapse shelters in the figure above refers to IDP/returnee shelters only.

WASH

Connections to functioning pipelines: Yes

Main water purification method: Boiling

Main water source for cooking / washing: Surface water

Main water source for drinking: Ponds/canals

No. functioning boreholes: 0

Non-functioning: 2

Complaints about drinking water quality: Yes

Main problem with water: Too far

Type of toilet: Open defecation

No. garbage disposal points: 0

Main garbage disposal method: No waste disposal

Is solid waste a problem? No

Shelter / NFIs

Main shelter type: Community structure (school, church, public building)

Shelter materials available in nature: Poles

Shelter mat. available from local market: Poles, Grass

Three most needed NFIs:

Emergency shelter kits, Hygiene kits, Mosquito nets

Food

Groups struggling most with food access: Host community

Main source of food: Host Community Donation

Reason for lack of market access: Distance

Pajang



Location SSID: ssid_SS0306_0029

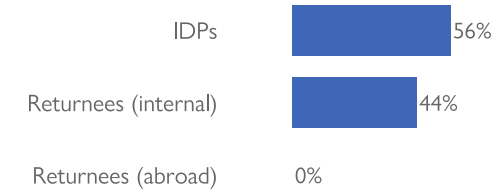
Postcode: SS030604

Accessibility: Accessible by foot

Community Leader: Yes

Registration: Yes, paper-based

Who is being registered: IDPs, returnees and host community



No. IDPs: 70

Households: 12

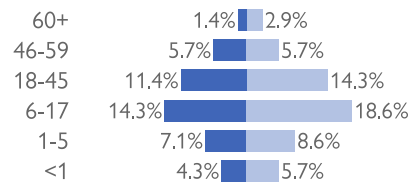
Reason for displacement: Conflict

Origin of largest IDP group:

Upper Nile, Luakpiny (Nasir)

Origin of 2nd largest IDP group:

Jonglei, Uror

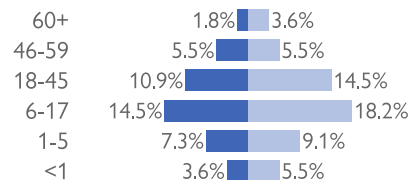


Female
Male

No. returnees: 55

Households: 11

Reason for displacement: Conflict



Female
Male

Mobility (IDPs)

Date of arrival of first IDP group: 2014-07-01

Date of arrival of last IDP group: 2015-08-21

Have the IDPs been displaced previously? Yes

Three main reasons preventing the majority of IDPs from returning:

Accessibility, Lack of food, Lack of safety

Mobility (returnees)

Date of return of first returnee group: 2016-03-02

Date of return of last returnee group: 2017-06-10

Are there people displaced from this village / neighbourhood who have not returned yet? Yes

Special needs

No. pregnant women: 2

No. breastfeeding mothers: 3

Total number of individuals with special needs: 39

Special needs include pregnant and breastfeeding women, separated, orphaned and unaccompanied children, persons with mental or physical disabilities, persons with chronic diseases or serious medical conditions and old people without caregivers.

Protection

Main security provider in the village / neighbourhood: NA

Health

Most common concern: Diarrhea

Main provider: NGO/INGO

Education

Type of facility: NA

Availability of learning supplies: NA

Availability of teachers: NA



Distance from main water source

>20 min walking

Water fit for human drinking

Yes

People feel safe collecting water

No



Conditions of most latrines

**Unknown
Not reported**

Evidence of open defecation

Yes

Hygiene promotion campaign

No



Separate male / female latrines

**Unknown
Not reported**

Toilets / bathrooms lock from inside

**Unknown
Not reported**

Lighting around all toilets / bathrooms

**Unknown
Not reported**



Security provided at location

No

Common conflict-related incidents

No

Areas avoided by women / girls

Yes



% collapsed or in danger of shelters*

**Unknown
Not reported**

Average occupants

**Unknown
Not reported**

Market access (NFIs)

No



Access to food

Yes onsite

Frequency of food assistance

Once a month

Market access (food)

No



Access to health facility

Yes

Distance from health facility

On-site (<3 km)

Exclusion from health services

None



Access to primary education

No

Distance to nearest education facility

**Unknown
Not reported**

% children attending primary education

**Unknown
Not reported**

*The share of collapsed and in danger of collapse shelters in the figure above refers to IDP/returnee shelters only.

WASH

Connections to functioning pipelines: No

Main water purification method: None

Main water source for cooking / washing: Lake/river

Main water source for drinking: Lake/river

No. functioning boreholes: 0

Non-functioning: 0

Complaints about drinking water quality: Yes

Main problem with water: Too far

Type of toilet: Open defecation

No. garbage disposal points: 0

Main garbage disposal method: Garbage pit

Is solid waste a problem? No

Shelter / NFIs

Main shelter type: Temporary shelter (Rakooba)

Shelter materials available in nature: Bamboo, Grass

Shelter mat. available from local market: Poles, Bamboo, Rope, Grass

Three most needed NFIs:

Emergency shelter kits, Kitchen sets, Hygiene kits

Food

Groups struggling most with food access: IDPs, Returnees, Host community

Main source of food: Cash assistance

Reason for lack of market access: Due to Conflict

Pulita



Location SSID: ssid_SS0306_0033

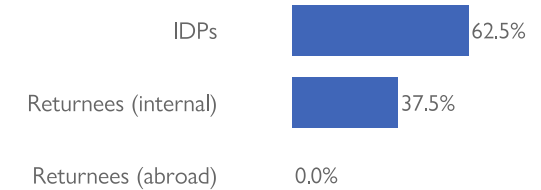
Postcode: SS030604

Accessibility: Accessible by foot

Community Leader: Yes

Registration: Yes, paper-based

Who is being registered: IDPs, returnees and host community



No. IDPs: 45

Households: 8

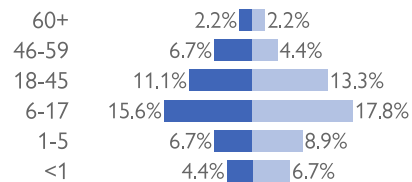
Reason for displacement: Conflict

Origin of largest IDP group:

Unity, Leer

Origin of 2nd largest IDP group:

Jonglei, Fangak

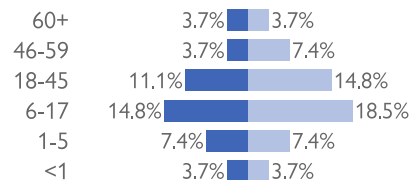


Female
Male

No. returnees: 27

Households: 7

Reason for displacement: Conflict



Female
Male

Mobility (IDPs)

Date of arrival of first IDP group: 2015-07-20

Date of arrival of last IDP group: 2016-01-11

Have the IDPs been displaced previously? Yes

Three main reasons preventing the majority of IDPs from returning:

Accessibility, Lack of food, Lack of safety

Mobility (returnees)

Date of return of first returnee group: 2015-08-10

Date of return of last returnee group: 2015-04-29

Are there people displaced from this village / neighbourhood who have not returned yet? Yes

Special needs

No. pregnant women: 3

No. breastfeeding mothers: 1

Total number of individuals with special needs: 25

Special needs include pregnant and breastfeeding women, separated, orphaned and unaccompanied children, persons with mental or physical disabilities, persons with chronic diseases or serious medical conditions and old people without caregivers.

Protection

Main security provider in the village / neighbourhood: Community Leaders

Health

Most common concern: Respiratory infections

Main provider: NGO/INGO

Education

Type of facility: NA

Availability of learning supplies: NA

Availability of teachers: NA



Distance from main water source

>20 min walking

Water fit for human drinking

Yes

People feel safe collecting water

No



% collapsed or in danger of shelters*

25-50%

Average occupants

1-4

Market access (NFIs)

Yes



Conditions of most latrines

**Unknown
Not reported**

Evidence of open defecation

Yes

Hygiene promotion campaign

No



Access to food

Yes onsite

Frequency of food assistance

Once a month

Market access (food)

No



Separate male / female latrines

**Unknown
Not reported**

Toilets / bathrooms lock from inside

**Unknown
Not reported**

Lighting around all toilets / bathrooms

**Unknown
Not reported**



Access to health facility

Yes

Distance from health facility

On-site (<3 km)

Exclusion from health services

None



Security provided at location

Yes

Common conflict-related incidents

Yes

Areas avoided by women / girls

Yes



Access to primary education

No

Distance to nearest education facility

**Unknown
Not reported**

% children attending primary education

**Unknown
Not reported**

*The share of collapsed and in danger of collapse shelters in the figure above refers to IDP/returnee shelters only.

WASH

Connections to functioning pipelines: No

Main water purification method: Filtering

Main water source for cooking / washing: Lake/river

Main water source for drinking: Lake/river

No. functioning boreholes: 0

Non-functioning: 0

Complaints about drinking water quality: Yes

Main problem with water: Too far

Type of toilet: Open defecation

No. garbage disposal points: 0

Main garbage disposal method: No waste disposal

Is solid waste a problem? Yes

Shelter / NFIs

Main shelter type: Temporary shelter (Rakooba)

Shelter materials available in nature: Poles

Shelter mat. available from local market: Rope

Three most needed NFIs:

Emergency shelter kits, Kitchen sets, Child Clothing

Food

Groups struggling most with food access: IDPs, Returnees, Host community

Main source of food: Food assistance

Reason for lack of market access: Distance

Puor



Location SSID: ssid_SS0306_0057

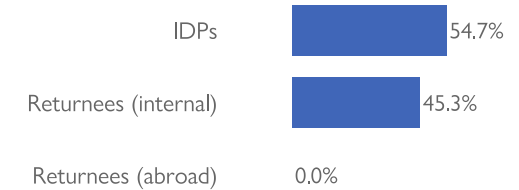
Postcode: SS030604

Accessibility: Accessible by foot

Community Leader: Yes

Registration: Yes, paper-based

Who is being registered: IDPs, returnees and host community



No. IDPs: 58

Households: 14

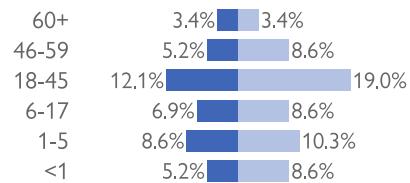
Reason for displacement: Conflict

Origin of largest IDP group:

Unity, Rubkona

Origin of 2nd largest IDP group:

NA, NA

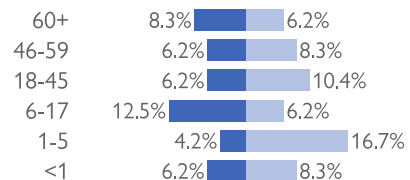


Female
Male

No. returnees: 48

Households: 16

Reason for displacement: Conflict



Female
Male

Mobility (IDPs)

Date of arrival of first IDP group: 2016-10-10

Date of arrival of last IDP group: 2017-02-12

Have the IDPs been displaced previously? Yes

Three main reasons preventing the majority of IDPs from returning:

Lack of food, House damaged/destroyed, Lack of safety

Mobility (returnees)

Date of return of first returnee group: 2018-09-29

Date of return of last returnee group: 2019-01-10

Are there people displaced from this village / neighbourhood who have not returned yet? Yes

Special needs

No. pregnant women: 5

No. breastfeeding mothers: 10

Total number of individuals with special needs: 29

Special needs include pregnant and breastfeeding women, separated, orphaned and unaccompanied children, persons with mental or physical disabilities, persons with chronic diseases or serious medical conditions and old people without caregivers.

Protection

Main security provider in the village / neighbourhood: Local Authorities

Health

Most common concern: Cough

Main provider: NGO/INGO

Education

Type of facility: Temporary Learning Spaces

Availability of learning supplies: Yes

Availability of teachers: Yes



Distance from main water source

>20 min walking

Water fit for human drinking

Yes

People feel safe collecting water

No



% collapsed or in danger of shelters*

**Unknown
Not reported**

Average occupants

**Unknown
Not reported**

Market access (NFIs)

No



Conditions of most latrines

**Unknown
Not reported**

Evidence of open defecation

Yes

Hygiene promotion campaign

No



Access to food

Yes offsite

Frequency of food assistance

**Unknown
Not reported**

Market access (food)

No



Separate male / female latrines

**Unknown
Not reported**

Toilets / bathrooms lock from inside

**Unknown
Not reported**

Lighting around all toilets / bathrooms

**Unknown
Not reported**



Access to health facility

Yes

Distance from health facility

Off-site (>3 km)

Exclusion from health services

None



Security provided at location

Yes

Common conflict-related incidents

Yes

Areas avoided by women / girls

No



Access to primary education

Yes

Distance to nearest education facility

3-5 km

% children attending primary education

51-75%

*The share of collapsed and in danger of collapse shelters in the figure above refers to IDP/returnee shelters only.

WASH

Connections to functioning pipelines:	No
Main water purification method:	Filtering
Main water source for cooking / washing:	Surface water
Main water source for drinking:	Unprotected well
No. functioning boreholes:	0
	Non-functioning: 0
Complaints about drinking water quality:	Yes
Main problem with water:	Odor/smell
Type of toilet:	Open defecation
	No. garbage disposal points: 6
Main garbage disposal method:	Burning
	Is solid waste a problem? No

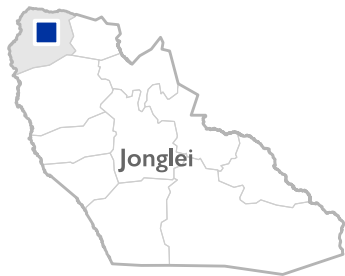
Shelter / NFIs

Main shelter type:	Temporary shelter (Rakooba)
Shelter materials available in nature:	Poles, Bamboo, Rope, Grass
Shelter mat. available from local market:	Poles, Bamboo, Rope, Grass
Three most needed NFIs:	Emergency shelter kits, Hygiene kits, Mosquito nets


Food

Groups struggling most with food access:	IDPs, Returnees, Host community
Main source of food:	Cultivation/Sale of livestock
Reason for lack of market access:	Distance

Thuokchack



Location SSID: ssid_SS0306_0037
 Postcode: SS030604
 Accessibility: Accessible by foot
 Community Leader: Yes
 Registration: Yes, paper-based
 Who is being registered: IDPs and returnees



No. IDPs: 98

Households: 15

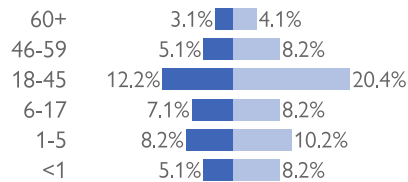
Reason for displacement: Conflict

Origin of largest IDP group:

Jonglei, Fangak

Origin of 2nd largest IDP group:

NA, NA

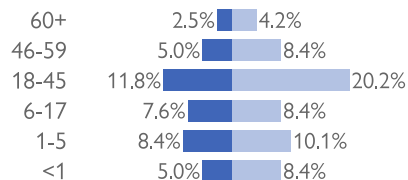


Female
Male

No. returnees: 119

Households: 19

Reason for displacement: Conflict



Female
Male

Mobility (IDPs)

Date of arrival of first IDP group: 2014-02-04

Date of arrival of last IDP group: 2019-04-07

Have the IDPs been displaced previously? Yes

Three main reasons preventing the majority of IDPs from returning:

Accessibility, House damaged/destroyed, Lack of safety

Mobility (returnees)

Date of return of first returnee group: 2018-04-22

Date of return of last returnee group: 2019-01-15

Are there people displaced from this village / neighbourhood who have not returned yet? Yes

Special needs

No. pregnant women: 20

No. breastfeeding mothers: 14

Total number of individuals with special needs: 56

Special needs include pregnant and breastfeeding women, separated, orphaned and unaccompanied children, persons with mental or physical disabilities, persons with chronic diseases or serious medical conditions and old people without caregivers.

Protection

Main security provider in the village / neighbourhood: Local Authorities

Health

Most common concern: Diarrhea

Main provider: NGO/INGO

Education

Type of facility: Formal Primary Education

Availability of learning supplies: No

Availability of teachers: No



Distance from main water source

>20 min walking

Water fit for human drinking

Yes

People feel safe collecting water

Yes



Conditions of most latrines

**Unknown
Not reported**

Evidence of open defecation

Yes

Hygiene promotion campaign

Yes



Separate male / female latrines

**Unknown
Not reported**

Toilets / bathrooms lock from inside

**Unknown
Not reported**

Lighting around all toilets / bathrooms

**Unknown
Not reported**



Security provided at location

Yes

Common conflict-related incidents

Yes

Areas avoided by women / girls

No



% collapsed or in danger of shelters*

**Unknown
Not reported**

Average occupants

**Unknown
Not reported**

Market access (NFIs)

No



Access to food

Yes offsite

Frequency of food assistance

**Unknown
Not reported**

Market access (food)

No



Access to health facility

Yes

Distance from health facility

Off-site (>3 km)

Exclusion from health services

None



Access to primary education

Yes

Distance to nearest education facility

1-2 km

% children attending primary education

<25%

*The share of collapsed and in danger of collapse shelters in the figure above refers to IDP/returnee shelters only.

WASH

Connections to functioning pipelines:	No
Main water purification method:	Filtering
Main water source for cooking / washing:	Ponds/canals
Main water source for drinking:	Unprotected well
No. functioning boreholes:	0
No. non-functioning boreholes:	0
Complaints about drinking water quality:	Yes
Main problem with water:	Too far
Type of toilet:	Open defecation
Main garbage disposal method:	Burning
No. garbage disposal points:	6
Is solid waste a problem?	Yes

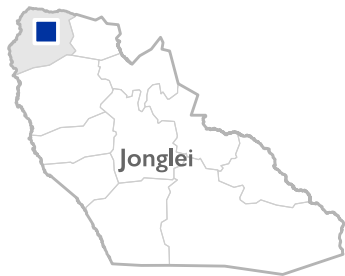
Shelter / NFIs

Main shelter type:	Tukul
Shelter materials available in nature:	Poles, Rope, Grass
Shelter mat. available from local market:	Poles, Rope, Grass
Three most needed NFIs:	Kitchen sets, Hygiene kits, Mosquito nets

Food

Groups struggling most with food access:	IDPs
Main source of food:	Cultivation/Sale of livestock
Reason for lack of market access:	Distance

Yam



Location SSID: ssid_SS0306_0043

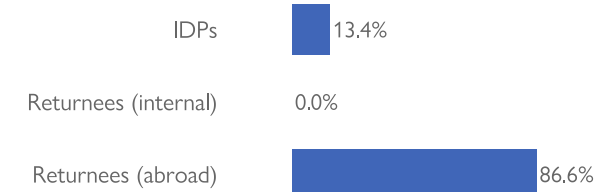
Postcode: SS030604

Accessibility: Accessible by foot

Community Leader: Yes

Registration: Yes, paper-based

Who is being registered: IDPs, returnees and host community



No. IDPs: 22

Households: 4

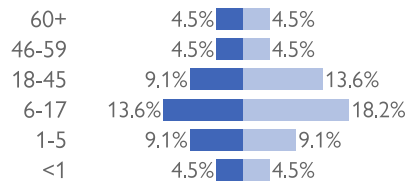
Reason for displacement: Conflict

Origin of largest IDP group:

Upper Nile, Renk

Origin of 2nd largest IDP group:

Unity, Leer

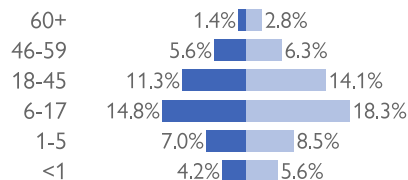


Female
Male

No. returnees: 142

Households: 26

Reason for displacement: Conflict



Female
Male

Mobility (IDPs)

Date of arrival of first IDP group: 2013-11-01

Date of arrival of last IDP group: 2015-03-02

Have the IDPs been displaced previously? Yes

Three main reasons preventing the majority of IDPs from returning:

Lack of food, Lack of safety

Mobility (returnees)

Date of return of first returnee group: 2014-01-23

Date of return of last returnee group: 2016-04-02

Are there people displaced from this village / neighbourhood who have not returned yet? Yes

Special needs

No. pregnant women: 28

No. breastfeeding mothers: 58

Total number of individuals with special needs: 117

Special needs include pregnant and breastfeeding women, separated, orphaned and unaccompanied children, persons with mental or physical disabilities, persons with chronic diseases or serious medical conditions and old people without caregivers.

Protection

Main security provider in the village / neighbourhood: Local Authorities

Health

Most common concern: Malaria

Main provider: NGO/INGO

Education

Type of facility: Temporary Learning Spaces

Availability of learning supplies: No

Availability of teachers: No



Distance from main water source

>20 min walking

Water fit for human drinking

No

People feel safe collecting water

No



% collapsed or in danger of shelters*

25-50%

Average occupants

1-4

Market access (NFIs)

Yes



Conditions of most latrines

**Unknown
Not reported**

Evidence of open defecation

Yes

Hygiene promotion campaign

No



Access to food

Yes onsite

Frequency of food assistance

**Unknown
Not reported**

Market access (food)

No



Separate male / female latrines

**Unknown
Not reported**

Toilets / bathrooms lock from inside

**Unknown
Not reported**

Lighting around all toilets / bathrooms

**Unknown
Not reported**



Access to health facility

Yes

Distance from health facility

Off-site (<3 km)

Exclusion from health services

None



Security provided at location

Yes

Common conflict-related incidents

No

Areas avoided by women / girls

No



Access to primary education

Yes

Distance to nearest education facility

3-5 km

% children attending primary education

None

*The share of collapsed and in danger of collapse shelters in the figure above refers to IDP/returnee shelters only.

WASH

Connections to functioning pipelines: No

Main water purification method: Boiling

Main water source for cooking / washing: Ponds/canals

Main water source for drinking: Ponds/canals

No. functioning boreholes: 0

Non-functioning: 2

Complaints about drinking water quality: Yes

Main problem with water: Too far

Type of toilet: Open defecation

No. garbage disposal points: 0

Main garbage disposal method: No waste disposal

Is solid waste a problem? Yes

Shelter / NFIs

Main shelter type: Community structure (school, church, public building)

Shelter materials available in nature: Poles

Shelter mat. available from local market: Poles

Three most needed NFIs:

Emergency shelter kits, Hygiene kits

Food

Groups struggling most with food access: Host community

Main source of food: Host Community Donation

Reason for lack of market access: Due to Conflict

Yike 2



Location SSID: ssid_SS0306_0044

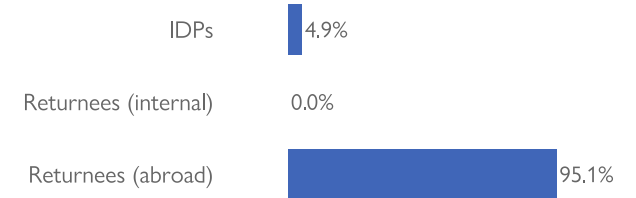
Postcode: SS030604

Accessibility: Accessible by foot

Community Leader: Yes

Registration: Yes, paper-based

Who is being registered: IDPs, returnees and host community



No. IDPs: 17

Households: 3

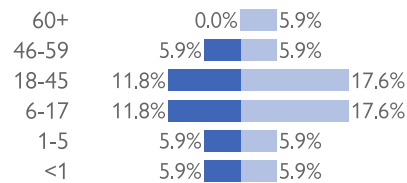
Reason for displacement: Conflict

Origin of largest IDP group:

Jonglei, Ayod

Origin of 2nd largest IDP group:

Upper Nile, Renk

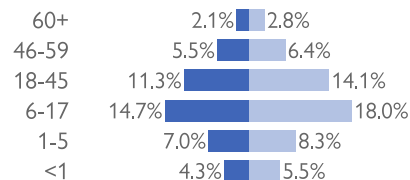


Female
Male

No. returnees: 327

Households: 60

Reason for displacement: Conflict



Female
Male

Mobility (IDPs)

Date of arrival of first IDP group: 2014-03-02

Date of arrival of last IDP group: 2016-04-01

Have the IDPs been displaced previously? Yes

Three main reasons preventing the majority of IDPs from returning:

Lack of food, Lack of safety

Mobility (returnees)

Date of return of first returnee group: 2015-11-04

Date of return of last returnee group: 2016-01-05

Are there people displaced from this village / neighbourhood who have not returned yet? Yes

Special needs

No. pregnant women: 10

No. breastfeeding mothers: 25

Total number of individuals with special needs: 78

Special needs include pregnant and breastfeeding women, separated, orphaned and unaccompanied children, persons with mental or physical disabilities, persons with chronic diseases or serious medical conditions and old people without caregivers.

Protection

Main security provider in the village / neighbourhood: Local Authorities

Health

Most common concern: Malaria

Main provider: NGO/INGO

Education

Type of facility: Temporary Learning Spaces

Availability of learning supplies: No

Availability of teachers: No



Distance from main water source

>20 min walking

Water fit for human drinking

No

People feel safe collecting water

No



% collapsed or in danger of shelters*

10-25%

Average occupants

1-4

Market access (NFIs)

No



Conditions of most latrines

**Unknown
Not reported**

Evidence of open defecation

Yes

Hygiene promotion campaign

No



Access to food

Yes onsite

Frequency of food assistance

Irregular

Market access (food)

No



Separate male / female latrines

**Unknown
Not reported**

Toilets / bathrooms lock from inside

**Unknown
Not reported**

Lighting around all toilets / bathrooms

**Unknown
Not reported**



Access to health facility

Yes

Distance from health facility

Mobile clinic / HEW

Exclusion from health services

IDPs Returnees



Security provided at location

Yes

Common conflict-related incidents

No

Areas avoided by women / girls

No



Access to primary education

Yes

Distance to nearest education facility

3-5 km

% children attending primary education

None

*The share of collapsed and in danger of collapse shelters in the figure above refers to IDP/returnee shelters only.

WASH

Connections to functioning pipelines: No

Main water purification method: Boiling

Main water source for cooking / washing: Surface water

Main water source for drinking: Ponds/canals

No. functioning boreholes: 1

Non-functioning: 0

Complaints about drinking water quality: Yes

Main problem with water: Too far

Type of toilet: Open defecation

No. garbage disposal points: 0

Main garbage disposal method: No waste disposal

Is solid waste a problem? No

Shelter / NFIs

Main shelter type: Community structure (school, church, public building)

Shelter materials available in nature: Grass

Shelter mat. available from local market: Poles

Three most needed NFIs:

Emergency shelter kits, Kitchen sets, Hygiene kits

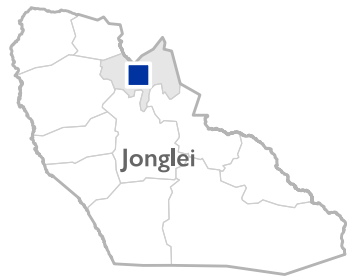
Food

Groups struggling most with food access: Host community

Main source of food: Food assistance

Reason for lack of market access: Due to Conflict

Block 1



Location SSID: ssid_SS0307_0003

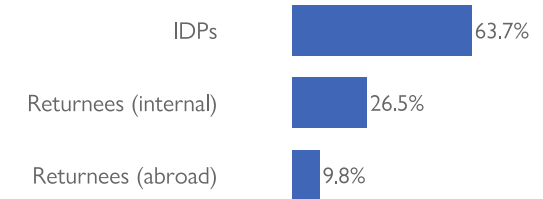
Postcode: SS030702

Accessibility: Accessible by foot

Community Leader: Yes

Registration: No

Who is being registered: NA



No. IDPs: 293

Households: 55

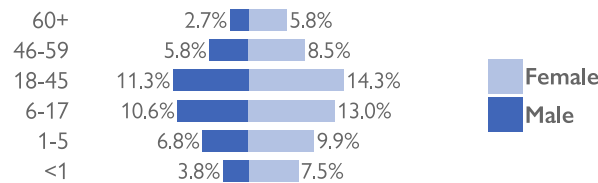
Reason for displacement: Communal Clashes

Origin of largest IDP group:

Jonglei, Nyirol

Origin of 2nd largest IDP group:

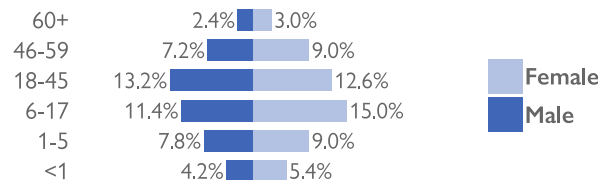
Jonglei, Nyirol



No. returnees: 167

Households: 31

Reason for displacement: Conflict



Mobility (IDPs)

Date of arrival of first IDP group: 2013-12-20

Date of arrival of last IDP group: 2016-08-08

Have the IDPs been displaced previously? Yes

Three main reasons preventing the majority of IDPs from returning:

Accessibility, Lack of food, Lack of safety

Mobility (returnees)

Date of return of first returnee group: 2018-01-01

Date of return of last returnee group: 2019-01-23

Are there people displaced from this village / neighbourhood who have not returned yet? Yes

Special needs

No. pregnant women: 13

No. breastfeeding mothers: 9

Total number of individuals with special needs: 80

Special needs include pregnant and breastfeeding women, separated, orphaned and unaccompanied children, persons with mental or physical disabilities, persons with chronic diseases or serious medical conditions and old people without caregivers.

Protection

Main security provider in the village / neighbourhood: Political Leaders

Health

Most common concern: Malaria

Main provider: NGO/INGO

Education

Type of facility: Formal Primary Education

Availability of learning supplies: No

Availability of teachers: Yes



Distance from main water source

<20 min walking

Water fit for human drinking

Yes

People feel safe collecting water

Yes



Conditions of most latrines

**Unknown
Not reported**

Evidence of open defecation

Yes

Hygiene promotion campaign

No



Separate male / female latrines

**Unknown
Not reported**

Toilets / bathrooms lock from inside

**Unknown
Not reported**

Lighting around all toilets / bathrooms

**Unknown
Not reported**



Security provided at location

Yes

Common conflict-related incidents

Yes

Areas avoided by women / girls

Yes



% collapsed or in danger of shelters*

25-50%

Average occupants

5-6

Market access (NFIs)

Yes



Access to food

Yes onsite

Frequency of food assistance

Once a month

Market access (food)

Yes



Access to health facility

Yes

Distance from health facility

On-site (>3 km)

Exclusion from health services

None



Access to primary education

Yes

Distance to nearest education facility

3-5 km

% children attending primary education

25-50%

*The share of collapsed and in danger of collapse shelters in the figure above refers to IDP/returnee shelters only.

WASH

Connections to functioning pipelines: No

Main water purification method: None

Main water source for cooking / washing: Tap water

Main water source for drinking: Tap water

No. functioning boreholes: 0

Non-functioning: 0

Complaints about drinking water quality: Yes

Main problem with water: Insufficient amount

Type of toilet: Open defecation

No. garbage disposal points: 0

Main garbage disposal method: No waste disposal

Is solid waste a problem? Yes

Shelter / NFIs

Main shelter type: Temporary shelter (Rakooba)

Shelter materials available in nature: Poles, Rope, Grass

Shelter mat. available from local market: Poles, Rope, Grass

Three most needed NFIs:

Emergency shelter kits, Kitchen sets, Hygiene kits

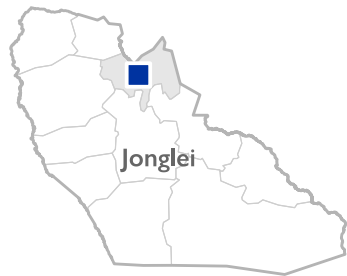
Food

Groups struggling most with food access: IDPs, Host community

Main source of food: Food assistance

Reason for lack of market access: NA

Block 2



Location SSID: ssid_SS0307_0004

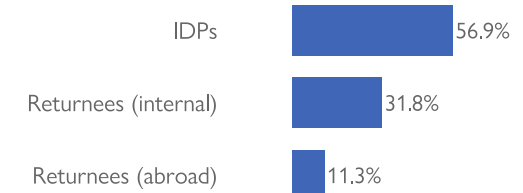
Postcode: SS030702

Accessibility: Accessible by car

Community Leader: Yes

Registration: No

Who is being registered: NA



No. IDPs: 281

Households: 50

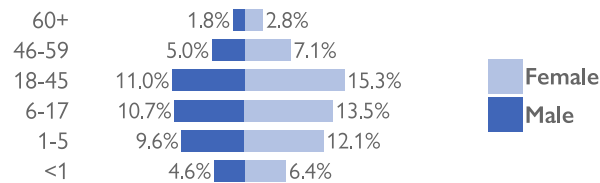
Reason for displacement: Conflict

Origin of largest IDP group:

Jonglei, Nyirol

Origin of 2nd largest IDP group:

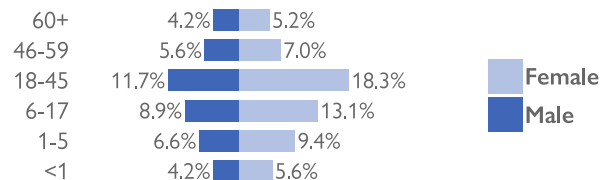
NA, NA



No. returnees: 213

Households: 38

Reason for displacement: Conflict



Mobility (IDPs)

Date of arrival of first IDP group: 2018-05-02

Date of arrival of last IDP group: 2018-12-02

Have the IDPs been displaced previously? Yes

Three main reasons preventing the majority of IDPs from returning:

Accessibility, Lack of food, House damaged/destroyed

Mobility (returnees)

Date of return of first returnee group: 2018-08-06

Date of return of last returnee group: 2018-12-16

Are there people displaced from this village / neighbourhood who have not returned yet? Yes

Special needs

No. pregnant women: 19

No. breastfeeding mothers: 20

Total number of individuals with special needs: 125

Special needs include pregnant and breastfeeding women, separated, orphaned and unaccompanied children, persons with mental or physical disabilities, persons with chronic diseases or serious medical conditions and old people without caregivers.

Protection

Main security provider in the village / neighbourhood: Political Leaders

Health

Most common concern: Malaria

Main provider: NGO/INGO

Education

Type of facility: Formal Primary Education

Availability of learning supplies: Yes

Availability of teachers: Yes



Distance from main water source

<20 min walking

Water fit for human drinking

Yes

People feel safe collecting water

Yes



Conditions of most latrines

**Unknown
Not reported**

Evidence of open defecation

Yes

Hygiene promotion campaign

No



Separate male / female latrines

**Unknown
Not reported**

Toilets / bathrooms lock from inside

**Unknown
Not reported**

Lighting around all toilets / bathrooms

**Unknown
Not reported**



Security provided at location

Yes

Common conflict-related incidents

Yes

Areas avoided by women / girls

Yes



% collapsed or in danger of shelters*

50-75%

Average occupants

5-6

Market access (NFIs)

Yes



Access to food

Yes onsite

Frequency of food assistance

Once a month

Market access (food)

Yes



Access to health facility

Yes

Distance from health facility

On-site (>3 km)

Exclusion from health services

None



Access to primary education

Yes

Distance to nearest education facility

<1 km

% children attending primary education

25-50%

*The share of collapsed and in danger of collapse shelters in the figure above refers to IDP/returnee shelters only.

WASH

Connections to functioning pipelines: No

Main water purification method: None

Main water source for cooking / washing: Hand Pumps

Main water source for drinking: Hand Pumps

No. functioning boreholes: 2 Non-functioning: 0

Complaints about drinking water quality: Yes

Main problem with water: Insufficient amount

Type of toilet: Open defecation No. garbage disposal points: 0

Main garbage disposal method: No waste disposal Is solid waste a problem? Yes

Shelter / NFIs

Main shelter type: Temporary shelter (Rakooba)

Shelter materials available in nature: Poles, Rope, Grass

Shelter mat. available from local market: Poles, Rope, Grass

Three most needed NFIs:

Emergency shelter kits, Kitchen sets, Hygiene kits

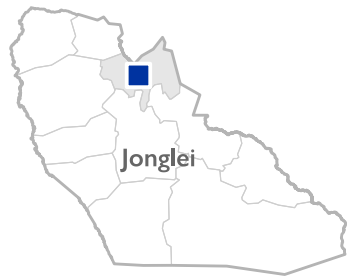
Food

Groups struggling most with food access: IDPs, Returnees, Host community


Main source of food: Food assistance

Reason for lack of market access: NA

Block 3



Location SSID: ssid_SS0307_0005
 Postcode: SS030702
 Accessibility: Accessible by other means of transport
 Community Leader: Yes
 Registration: No
 Who is being registered: NA



No. IDPs: 210

Households: 30

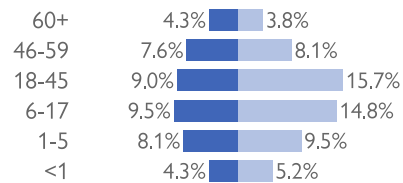
Reason for displacement: Conflict

Origin of largest IDP group:

Jonglei, Nyirol

Origin of 2nd largest IDP group:

NA, NA

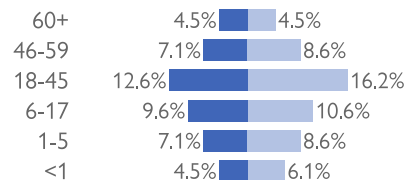


Female
Male

No. returnees: 198

Households: 33

Reason for displacement: Conflict



Female
Male

Mobility (IDPs)

Date of arrival of first IDP group: 2018-05-10

Date of arrival of last IDP group: 2018-12-05

Have the IDPs been displaced previously? No

Three main reasons preventing the majority of IDPs from returning:

Accessibility, Lack of food, House damaged/destroyed

Mobility (returnees)

Date of return of first returnee group: 2018-02-02

Date of return of last returnee group: 2018-05-03

Are there people displaced from this village / neighbourhood who have not returned yet? Yes

Special needs

No. pregnant women: 10

No. breastfeeding mothers: 9

Total number of individuals with special needs: 75

Special needs include pregnant and breastfeeding women, separated, orphaned and unaccompanied children, persons with mental or physical disabilities, persons with chronic diseases or serious medical conditions and old people without caregivers.

Protection

Main security provider in the village / neighbourhood: Community Leaders

Health

Most common concern: Malaria

Main provider: NGO/INGO

Education

Type of facility: Formal Primary Education

Availability of learning supplies: Yes

Availability of teachers: Yes



Distance from main water source

<20 min walking

Water fit for human drinking

Yes

People feel safe collecting water

Yes



Conditions of most latrines

**Unknown
Not reported**

Evidence of open defecation

Yes

Hygiene promotion campaign

No



Separate male / female latrines

**Unknown
Not reported**

Toilets / bathrooms lock from inside

**Unknown
Not reported**

Lighting around all toilets / bathrooms

**Unknown
Not reported**



Security provided at location

Yes

Common conflict-related incidents

No

Areas avoided by women / girls

Yes



% collapsed or in danger of shelters*

**Unknown
Not reported**

Average occupants

**Unknown
Not reported**

Market access (NFIs)

Yes



Access to food

Yes onsite

Frequency of food assistance

Once a month

Market access (food)

Yes



Access to health facility

Yes

Distance from health facility

On-site (>3 km)

Exclusion from health services

None



Access to primary education

Yes

Distance to nearest education facility

3-5 km

% children attending primary education

25-50%

*The share of collapsed and in danger of collapse shelters in the figure above refers to IDP/returnee shelters only.

WASH

Connections to functioning pipelines: No

Main water purification method: None

Main water source for cooking / washing: Hand Pumps

Main water source for drinking: Hand Pumps

No. functioning boreholes: 2 Non-functioning: 0

Complaints about drinking water quality: Yes

Main problem with water: Insufficient amount

Type of toilet: Open defecation No. garbage disposal points: 0

Main garbage disposal method: No waste disposal Is solid waste a problem? No

Shelter / NFIs

Main shelter type: Temporary shelter (Rakooba)

Shelter materials available in nature: Poles, Rope, Grass

Shelter mat. available from local market: Poles, Rope, Grass

Three most needed NFIs:

Emergency shelter kits, Kitchen sets, Mosquito nets

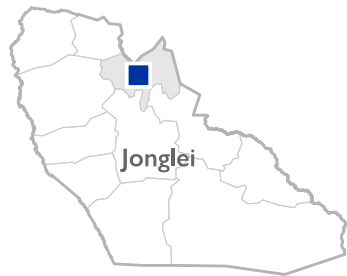
Food

Groups struggling most with food access: IDPs, Returnees, Host community

Main source of food: Food assistance

Reason for lack of market access: NA

Block 4



Location SSID: ssid_SS0307_0006

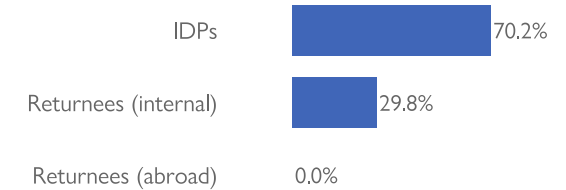
Postcode: SS030702

Accessibility: Accessible by foot

Community Leader: Yes

Registration: No

Who is being registered: NA



No. IDPs: 250

Households: 50

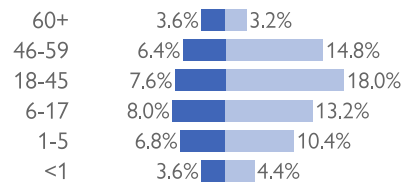
Reason for displacement: Conflict

Origin of largest IDP group:

Jonglei, Nyirol

Origin of 2nd largest IDP group:

NA, NA

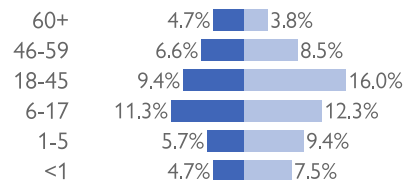


Female
Male

No. returnees: 106

Households: 19

Reason for displacement: Conflict



Female
Male

Mobility (IDPs)

Date of arrival of first IDP group: 2018-05-05

Date of arrival of last IDP group: 2018-12-10

Have the IDPs been displaced previously? Yes

Three main reasons preventing the majority of IDPs from returning:

Accessibility, Lack of food, House damaged/destroyed

Mobility (returnees)

Date of return of first returnee group: 2018-02-02

Date of return of last returnee group: 2018-05-03

Are there people displaced from this village / neighbourhood who have not returned yet? Yes

Special needs

No. pregnant women: 10

No. breastfeeding mothers: 9

Total number of individuals with special needs: 85

Special needs include pregnant and breastfeeding women, separated, orphaned and unaccompanied children, persons with mental or physical disabilities, persons with chronic diseases or serious medical conditions and old people without caregivers.

Protection

Main security provider in the village / neighbourhood: Political Leaders

Health

Most common concern: Malaria

Main provider: NGO/INGO

Education

Type of facility: Formal Primary Education

Availability of learning supplies: Yes

Availability of teachers: Yes



Distance from main water source

<20 min walking

Water fit for human drinking

Yes

People feel safe collecting water

Yes



Conditions of most latrines

**Unknown
Not reported**

Evidence of open defecation

Yes

Hygiene promotion campaign

Yes



Separate male / female latrines

**Unknown
Not reported**

Toilets / bathrooms lock from inside

**Unknown
Not reported**

Lighting around all toilets / bathrooms

**Unknown
Not reported**



Security provided at location

Yes

Common conflict-related incidents

No

Areas avoided by women / girls

Yes



% collapsed or in danger of shelters*

50-75%

Average occupants

5-6

Market access (NFIs)

No



Access to food

Yes onsite

Frequency of food assistance

Once a month

Market access (food)

Yes



Access to health facility

Yes

Distance from health facility

On-site (>3 km)

Exclusion from health services

None



Access to primary education

Yes

Distance to nearest education facility

3-5 km

% children attending primary education

25-50%

*The share of collapsed and in danger of collapse shelters in the figure above refers to IDP/returnee shelters only.

WASH

Connections to functioning pipelines: No

Main water purification method: None

Main water source for cooking / washing: Hand Pumps

Main water source for drinking: Tap water

No. functioning boreholes: 1 Non-functioning: 0

Complaints about drinking water quality: Yes

Main problem with water: Insufficient amount

Type of toilet: Open defecation No. garbage disposal points: 0

Main garbage disposal method: No waste disposal Is solid waste a problem? Yes

Shelter / NFIs

Main shelter type: Temporary shelter (Rakooba)

Shelter materials available in nature: Poles, Rope, Grass

Shelter mat. available from local market: Poles, Bamboo, Grass

Three most needed NFIs:

Emergency shelter kits, Kitchen sets, Bedding sets

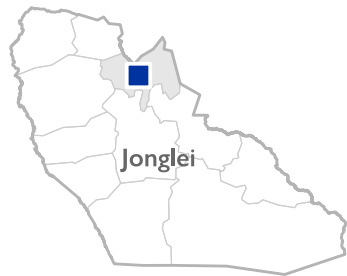
Food

Groups struggling most with food access: IDPs, Host community

Main source of food: Food assistance

Reason for lack of market access: NA

Block 5



Location SSID: ssid_SS0307_0007

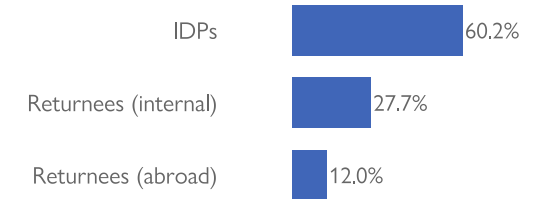
Postcode: SS030702

Accessibility: Accessible by other means of transport

Community Leader: Yes

Registration: No

Who is being registered: NA



No. IDPs: 365

Households: 65

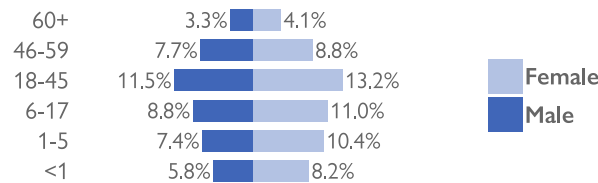
Reason for displacement: Conflict

Origin of largest IDP group:

Jonglei, Nyirol

Origin of 2nd largest IDP group:

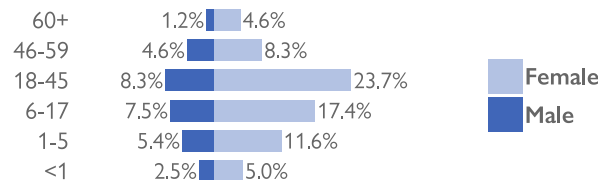
Jonglei, Nyirol



No. returnees: 241

Households: 43

Reason for displacement: Conflict



Mobility (IDPs)

Date of arrival of first IDP group: 2016-03-06

Date of arrival of last IDP group: 2017-08-09

Have the IDPs been displaced previously? Yes

Three main reasons preventing the majority of IDPs from returning:

Accessibility, Lack of food, Lack of safety

Mobility (returnees)

Date of return of first returnee group: 2018-07-02

Date of return of last returnee group: 2018-08-07

Are there people displaced from this village / neighbourhood who have not returned yet? Yes

Special needs

No. pregnant women: 9

No. breastfeeding mothers: 11

Total number of individuals with special needs: 95

Special needs include pregnant and breastfeeding women, separated, orphaned and unaccompanied children, persons with mental or physical disabilities, persons with chronic diseases or serious medical conditions and old people without caregivers.

Protection

Main security provider in the village / neighbourhood: Political Leaders

Health

Most common concern: Malaria

Main provider: Local Clinic

Education

Type of facility: Formal Primary Education

Availability of learning supplies: Yes

Availability of teachers: Yes



Distance from main water source

<20 min walking

Water fit for human drinking

Yes

People feel safe collecting water

Yes



Conditions of most latrines

**Unknown
Not reported**

Evidence of open defecation

Yes

Hygiene promotion campaign

Yes



Separate male / female latrines

**Unknown
Not reported**

Toilets / bathrooms lock from inside

**Unknown
Not reported**

Lighting around all toilets / bathrooms

**Unknown
Not reported**



Security provided at location

Yes

Common conflict-related incidents

Yes

Areas avoided by women / girls

No



% collapsed or in danger of shelters*

50-75%

Average occupants

5-6

Market access (NFIs)

No



Access to food

Yes offsite

Frequency of food assistance

Once a month

Market access (food)

No



Access to health facility

Yes

Distance from health facility

Off-site (<3 km)

Exclusion from health services

None



Access to primary education

Yes

Distance to nearest education facility

3-5 km

% children attending primary education

25-50%

*The share of collapsed and in danger of collapse shelters in the figure above refers to IDP/returnee shelters only.

WASH

Connections to functioning pipelines:	No
Main water purification method:	Tablets
Main water source for cooking / washing:	Piped water supply
Main water source for drinking:	Hand Pumps
No. functioning boreholes:	2
No. non-functioning boreholes:	0
Complaints about drinking water quality:	Yes
Main problem with water:	Insufficient amount
Type of toilet:	Open defecation
No. garbage disposal points:	0
Main garbage disposal method:	No waste disposal
Is solid waste a problem?	Yes

Shelter / NFIs

Main shelter type:	Temporary shelter (Rakooba)
Shelter materials available in nature:	Poles, Bamboo, Rope, Grass
Shelter mat. available from local market:	Poles, Bamboo, Rope, Grass
Three most needed NFIs:	Emergency shelter kits, Kitchen sets, Hygiene kits
Groups struggling most with food access:	IDPs, Host community
Main source of food:	Food assistance
Reason for lack of market access:	Distance

Limkuon



Location SSID: ssid_SS0307_0013

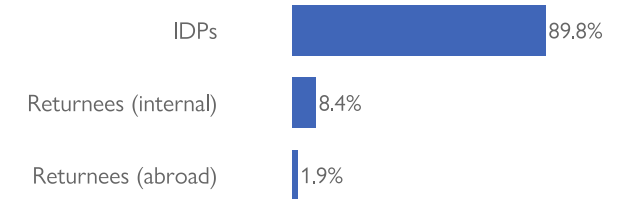
Postcode: SS030703

Accessibility: Accessible by car

Community Leader: Yes

Registration: Yes, paper-based

Who is being registered: IDPs, returnees and host community



No. IDPs: 1305

Households: 163

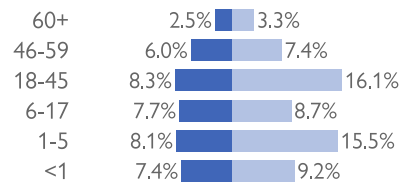
Reason for displacement: Conflict

Origin of largest IDP group:

Upper Nile, Panyikang

Origin of 2nd largest IDP group:

Jonglei, Uror

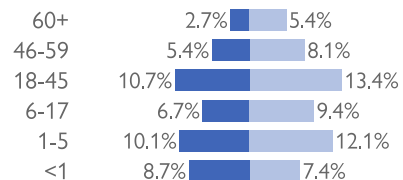


Female
Male

No. returnees: 149

Households: 18

Reason for displacement: Conflict



Female
Male

Mobility (IDPs)

Date of arrival of first IDP group: 2017-01-28

Date of arrival of last IDP group: 2018-06-30

Have the IDPs been displaced previously? Yes

Three main reasons preventing the majority of IDPs from returning:

Unknown

Mobility (returnees)

Date of return of first returnee group: 2017-04-18

Date of return of last returnee group: 2019-02-14

Are there people displaced from this village / neighbourhood who have not returned yet? Yes

Special needs

No. pregnant women: 28

No. breastfeeding mothers: 348

Total number of individuals with special needs: 430

Special needs include pregnant and breastfeeding women, separated, orphaned and unaccompanied children, persons with mental or physical disabilities, persons with chronic diseases or serious medical conditions and old people without caregivers.

Protection

Main security provider in the village / neighbourhood: Local Authorities

Health

Most common concern: Malaria

Main provider: NGO/INGO

Education

Type of facility: NA

Availability of learning supplies: NA

Availability of teachers: NA



Distance from main water source

>20 min walking

Water fit for human drinking

No

People feel safe collecting water

No



% collapsed or in danger of shelters*

25-50%

Average occupants

5-6

Market access (NFIs)

No



Conditions of most latrines

**Unknown
Not reported**

Evidence of open defecation

Yes

Hygiene promotion campaign

Yes



Access to food

Yes offsite

Frequency of food assistance

Once a month

Market access (food)

No



Separate male / female latrines

**Unknown
Not reported**

Toilets / bathrooms lock from inside

**Unknown
Not reported**

Lighting around all toilets / bathrooms

**Unknown
Not reported**



Access to health facility

Yes

Distance from health facility

On-site (<3 km)

Exclusion from health services

None



Security provided at location

Yes

Common conflict-related incidents

No

Areas avoided by women / girls

No



Access to primary education

No

Distance to nearest education facility

**Unknown
Not reported**

% children attending primary education

**Unknown
Not reported**

*The share of collapsed and in danger of collapse shelters in the figure above refers to IDP/returnee shelters only.

WASH

Connections to functioning pipelines: No

Main water purification method: Tablets

Main water source for cooking / washing: Hand Pumps

Main water source for drinking: Hand Pumps

No. functioning boreholes: 2

Non-functioning: 1

Complaints about drinking water quality: Yes

Main problem with water: Long queue

Type of toilet: Open defecation

No. garbage disposal points: 0

Main garbage disposal method: Burning

Is solid waste a problem? Yes

Shelter / NFIs

Main shelter type: Temporary shelter (Rakooba)

Shelter materials available in nature: Poles, Rope, Grass

Shelter mat. available from local market: Poles, Rope, Grass

Three most needed NFIs:

Emergency shelter kits, Kitchen sets, Mosquito nets

Food

Groups struggling most with food access: IDPs, Returnees, Host community

Main source of food: Food assistance

Reason for lack of market access: Distance

Ngueng



Location SSID: ssid_SS0307_0016

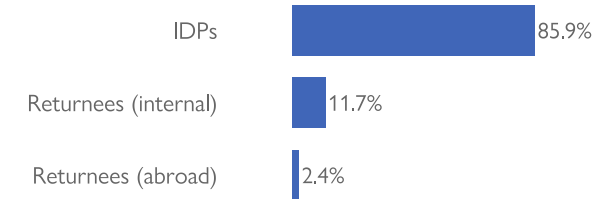
Postcode: SS030703

Accessibility: Accessible by foot

Community Leader: Yes

Registration: Yes, paper-based

Who is being registered: IDPs and returnees



No. IDPs: 800

Households: 100

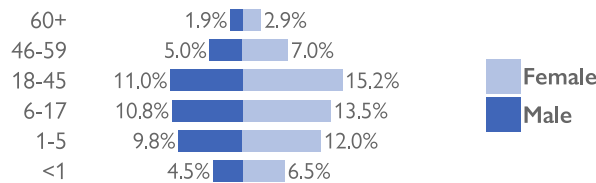
Reason for displacement: Conflict

Origin of largest IDP group:

Upper Nile, Panyikang

Origin of 2nd largest IDP group:

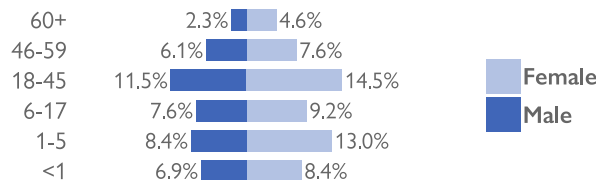
Jonglei, Uror



No. returnees: 131

Households: 16

Reason for displacement: Conflict



Mobility (IDPs)

Date of arrival of first IDP group: 2014-01-27

Date of arrival of last IDP group: 2017-05-29

Have the IDPs been displaced previously? Yes

Three main reasons preventing the majority of IDPs from returning:

Lack of food, House damaged/destroyed, Lack of safety

Mobility (returnees)

Date of return of first returnee group: 2017-03-15

Date of return of last returnee group: 2019-01-13

Are there people displaced from this village / neighbourhood who have not returned yet? Yes

Special needs

No. pregnant women: 15

No. breastfeeding mothers: 59

Total number of individuals with special needs: 126

Special needs include pregnant and breastfeeding women, separated, orphaned and unaccompanied children, persons with mental or physical disabilities, persons with chronic diseases or serious medical conditions and old people without caregivers.

Protection

Main security provider in the village / neighbourhood: Local Authorities

Health

Most common concern: Malaria

Main provider: NGO/INGO

Education

Type of facility: NA

Availability of learning supplies: NA

Availability of teachers: NA



Distance from main water source

>20 min walking

Water fit for human drinking

No

People feel safe collecting water

No



% collapsed or in danger of shelters*

**Unknown
Not reported**

Average occupants

**Unknown
Not reported**

Market access (NFIs)

No



Conditions of most latrines

**Unknown
Not reported**

Evidence of open defecation

Yes

Hygiene promotion campaign

Yes



Access to food

Yes offsite

Frequency of food assistance

Once a month

Market access (food)

No



Separate male / female latrines

**Unknown
Not reported**

Toilets / bathrooms lock from inside

**Unknown
Not reported**

Lighting around all toilets / bathrooms

**Unknown
Not reported**



Access to health facility

Yes

Distance from health facility

Off-site (<3 km)

Exclusion from health services

None



Security provided at location

Yes

Common conflict-related incidents

No

Areas avoided by women / girls

No



Access to primary education

No

Distance to nearest education facility

**Unknown
Not reported**

% children attending primary education

**Unknown
Not reported**

*The share of collapsed and in danger of collapse shelters in the figure above refers to IDP/returnee shelters only.

WASH

Connections to functioning pipelines: No

Main water purification method: Filtering

Main water source for cooking / washing: Ponds/canals

Main water source for drinking: Ponds/canals

No. functioning boreholes: NA

Non-functioning: 1

Complaints about drinking water quality: Yes

Main problem with water: Odor/smell

Type of toilet: Open defecation

No. garbage disposal points: 0

Main garbage disposal method: Burning

Is solid waste a problem? Yes

Shelter / NFIs

Main shelter type: Temporary shelter (Rakooba)

Shelter materials available in nature: Poles, Grass

Shelter mat. available from local market: Poles, Grass

Three most needed NFIs:

Emergency shelter kits, Kitchen sets, Mosquito nets

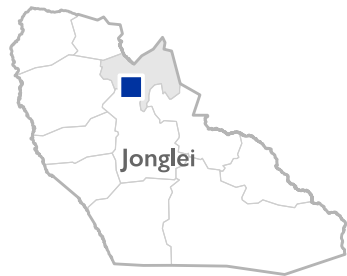
Food

Groups struggling most with food access: IDPs, Returnees

Main source of food: Food assistance

Reason for lack of market access: Distance

Nyambor



Location SSID: ssid_SS0307_0017

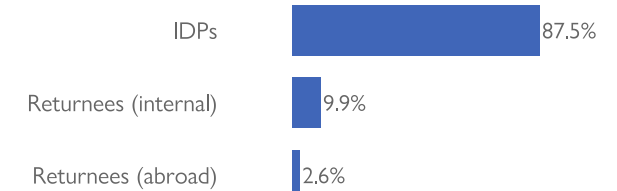
Postcode: SS030703

Accessibility: Accessible by car

Community Leader: Yes

Registration: Unknown

Who is being registered: NA



No. IDPs: 986

Households: 123

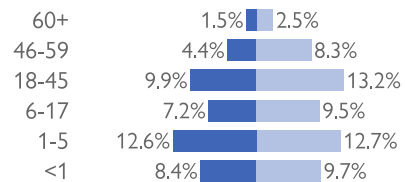
Reason for displacement: Conflict

Origin of largest IDP group:

Upper Nile, Panyikang

Origin of 2nd largest IDP group:

Jonglei, Fangak

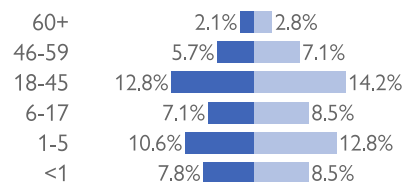


Female
Male

No. returnees: 141

Households: 18

Reason for displacement: Conflict



Female
Male

Mobility (IDPs)

Date of arrival of first IDP group: 2014-01-26

Date of arrival of last IDP group: 2016-05-26

Have the IDPs been displaced previously? No

Three main reasons preventing the majority of IDPs from returning:

Lack of safety

Mobility (returnees)

Date of return of first returnee group: 2016-03-12

Date of return of last returnee group: 2019-02-12

Are there people displaced from this village / neighbourhood who have not returned yet? Yes

Special needs

No. pregnant women: 21

No. breastfeeding mothers: 310

Total number of individuals with special needs: 370

Special needs include pregnant and breastfeeding women, separated, orphaned and unaccompanied children, persons with mental or physical disabilities, persons with chronic diseases or serious medical conditions and old people without caregivers.

Protection

Main security provider in the village / neighbourhood: Local Authorities

Health

Most common concern: Malaria

Main provider: Government

Education

Type of facility: Temporary Learning Spaces

Availability of learning supplies: Yes

Availability of teachers: Yes



Distance from main water source

>20 min walking

Water fit for human drinking

No

People feel safe collecting water

No



% collapsed or in danger of shelters*

**Unknown
Not reported**

Average occupants

**Unknown
Not reported**

Market access (NFIs)

No



Conditions of most latrines

**Unknown
Not reported**

Evidence of open defecation

Yes

Hygiene promotion campaign

Yes



Access to food

Yes offsite

Frequency of food assistance

**Unknown
Not reported**

Market access (food)

No



Separate male / female latrines

**Unknown
Not reported**

Toilets / bathrooms lock from inside

**Unknown
Not reported**

Lighting around all toilets / bathrooms

**Unknown
Not reported**



Access to health facility

Yes

Distance from health facility

On-site (>3 km)

Exclusion from health services

None



Security provided at location

Yes

Common conflict-related incidents

No

Areas avoided by women / girls

No



Access to primary education

Yes

Distance to nearest education facility

1-2 km

% children attending primary education

<25%

*The share of collapsed and in danger of collapse shelters in the figure above refers to IDP/returnee shelters only.

WASH

Connections to functioning pipelines: No

Main water purification method: Filtering

Main water source for cooking / washing: Hand Pumps

Main water source for drinking: Hand Pumps

No. functioning boreholes: 1

Non-functioning: 0

Complaints about drinking water quality: Yes

Main problem with water: Long queue

Type of toilet: Open defecation

No. garbage disposal points: 0

Main garbage disposal method: Burning

Is solid waste a problem? Yes

Shelter / NFIs

Main shelter type: Temporary shelter (Rakooba)

Shelter materials available in nature: Poles

Shelter mat. available from local market: Poles, Rope, Grass

Three most needed NFIs:

Emergency shelter kits, Hygiene kits, Mosquito nets

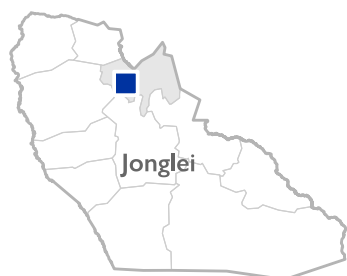
Food

Groups struggling most with food access: IDPs, Returnees, Host community

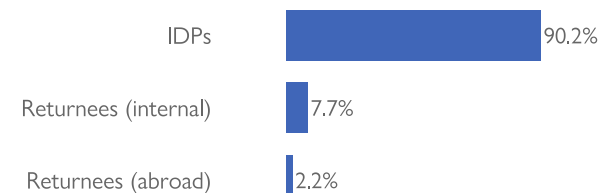
Main source of food: Host Community Donation

Reason for lack of market access: Due to Conflict

Weigai



Location SSID: ssid_SS0307_0026
 Postcode: SS030703
 Accessibility: Accessible by car
 Community Leader: Yes
 Registration: Yes, paper-based
 Who is being registered: IDPs and returnees



No. IDPs: 1504

Households: 188

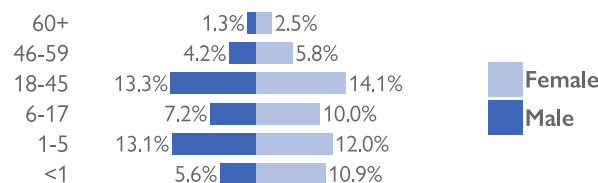
Reason for displacement: Conflict

Origin of largest IDP group:

Upper Nile, Panyikang

Origin of 2nd largest IDP group:

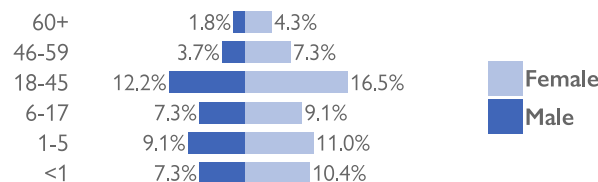
Jonglei, Uror



No. returnees: 164

Households: 21

Reason for displacement: Conflict



Mobility (IDPs)

Date of arrival of first IDP group: 2014-01-30

Date of arrival of last IDP group: 2017-05-25

Have the IDPs been displaced previously? Yes

Three main reasons preventing the majority of IDPs from returning:

Unknown

Mobility (returnees)

Date of return of first returnee group: 2016-04-01

Date of return of last returnee group: 2019-01-15

Are there people displaced from this village / neighbourhood who have not returned yet? Yes

Special needs

No. pregnant women: 29

No. breastfeeding mothers: 3780

Total number of individuals with special needs: 3888

Special needs include pregnant and breastfeeding women, separated, orphaned and unaccompanied children, persons with mental or physical disabilities, persons with chronic diseases or serious medical conditions and old people without caregivers.

Protection

Main security provider in the village / neighbourhood: Local Authorities

Health

Most common concern: Malaria

Main provider: NGO/INGO

Education

Type of facility: Temporary Learning Spaces

Availability of learning supplies: Yes

Availability of teachers: Yes



Distance from main water source

>20 min walking

Water fit for human drinking

Yes

People feel safe collecting water

Yes



Conditions of most latrines

**Unknown
Not reported**

Evidence of open defecation

Yes

Hygiene promotion campaign

Yes



Separate male / female latrines

**Unknown
Not reported**

Toilets / bathrooms lock from inside

**Unknown
Not reported**

Lighting around all toilets / bathrooms

**Unknown
Not reported**



Security provided at location

Yes

Common conflict-related incidents

No

Areas avoided by women / girls

No



% collapsed or in danger of shelters*

**Unknown
Not reported**

Average occupants

**Unknown
Not reported**

Market access (NFIs)

No



Access to food

Yes onsite

Frequency of food assistance

Once a month

Market access (food)

Yes



Access to health facility

Yes

Distance from health facility

On-site (>3 km)

Exclusion from health services

None



Access to primary education

Yes

Distance to nearest education facility

3-5 km

% children attending primary education

<25%

*The share of collapsed and in danger of collapse shelters in the figure above refers to IDP/returnee shelters only.

WASH

Connections to functioning pipelines: Unknown

Main water purification method: Filtering

Main water source for cooking / washing: Hand Pumps

Main water source for drinking: Hand Pumps

No. functioning boreholes: 1

Non-functioning: 0

Complaints about drinking water quality: Yes

Main problem with water: Insufficient amount

Type of toilet: Open defecation

No. garbage disposal points: 0

Main garbage disposal method: Burning

Is solid waste a problem? Yes

Shelter / NFIs

Main shelter type: Temporary shelter (Rakooba)

Shelter materials available in nature: Poles, Rope, Grass

Shelter mat. available from local market: Poles, Rope, Grass

Three most needed NFIs:

Emergency shelter kits, Hygiene kits, Mosquito nets

Food

Groups struggling most with food access: IDPs, Returnees

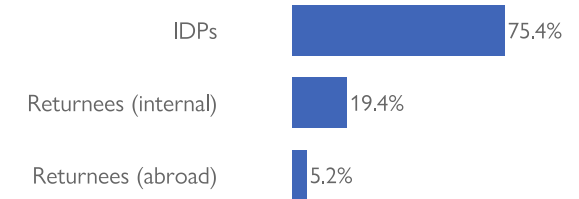
Main source of food: Food assistance

Reason for lack of market access: NA

Keth



Location SSID: ssid_SS0307_0010
 Postcode: SS030704
 Accessibility: Accessible by car
 Community Leader: Yes
 Registration: Yes, paper-based
 Who is being registered: IDPs and returnees



No. IDPs: 1138

Households: 162

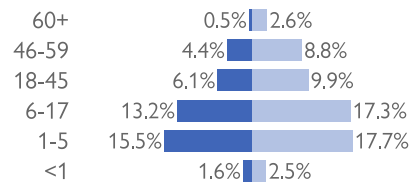
Reason for displacement: Conflict

Origin of largest IDP group:

Jonglei, Canal Pigi

Origin of 2nd largest IDP group:

Upper Nile, Panyikang

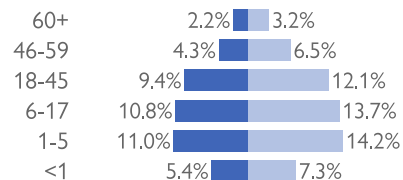


Female
Male

No. returnees: 372

Households: 55

Reason for displacement: Conflict



Female
Male

Mobility (IDPs)

Date of arrival of first IDP group: 2014-04-24

Date of arrival of last IDP group: 2016-11-07

Have the IDPs been displaced previously? Yes

Three main reasons preventing the majority of IDPs from returning:

Lack of food

Mobility (returnees)

Date of return of first returnee group: 2015-11-01

Date of return of last returnee group: 2017-03-11

Are there people displaced from this village / neighbourhood who have not returned yet? Yes

Special needs

No. pregnant women: 7

No. breastfeeding mothers: 21

Total number of individuals with special needs: 57

Special needs include pregnant and breastfeeding women, separated, orphaned and unaccompanied children, persons with mental or physical disabilities, persons with chronic diseases or serious medical conditions and old people without caregivers.

Protection

Main security provider in the village / neighbourhood: Local Authorities

Health

Most common concern: Malaria

Main provider: NGO/INGO

Education

Type of facility: Temporary Learning Spaces

Availability of learning supplies: No

Availability of teachers: Yes



Distance from main water source

>20 min walking

Water fit for human drinking

No

People feel safe collecting water

No



% collapsed or in danger of shelters*

**Unknown
Not reported**

Average occupants

**Unknown
Not reported**

Market access (NFIs)

No



Conditions of most latrines

**Unknown
Not reported**

Evidence of open defecation

Yes

Hygiene promotion campaign

No



Access to food

Yes onsite

Frequency of food assistance

**Unknown
Not reported**

Market access (food)

Yes



Separate male / female latrines

**Unknown
Not reported**

Toilets / bathrooms lock from inside

**Unknown
Not reported**

Lighting around all toilets / bathrooms

**Unknown
Not reported**



Access to health facility

Yes

Distance from health facility

On-site (>3 km)

Exclusion from health services

Returnees Host Community



Security provided at location

Yes

Common conflict-related incidents

No

Areas avoided by women / girls

No



Access to primary education

Yes

Distance to nearest education facility

3-5 km

% children attending primary education

<25%

*The share of collapsed and in danger of collapse shelters in the figure above refers to IDP/returnee shelters only.

WASH

Connections to functioning pipelines:	No
Main water purification method:	Boiling
Main water source for cooking / washing:	Unprotected well
Main water source for drinking:	Tap water
No. functioning boreholes:	1
No. non-functioning boreholes:	0
Complaints about drinking water quality:	Yes
Main problem with water:	Long queue
Type of toilet:	Open defecation
No. garbage disposal points:	0
Main garbage disposal method:	Burning
Is solid waste a problem?	Yes

Shelter / NFIs

Main shelter type:	Tukul
Shelter materials available in nature:	Poles, Rope, Grass
Shelter mat. available from local market:	Poles, Rope, Grass
Three most needed NFIs:	Mosquito nets, Adult clothing, Child Clothing

Food

Groups struggling most with food access:	Host community
Main source of food:	Host Community Donation
Reason for lack of market access:	NA

Pakum



Location SSID: ssid_SS0307_0019

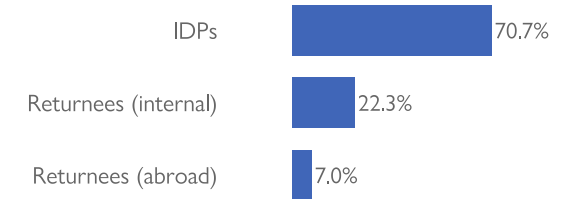
Postcode: SS030704

Accessibility: Accessible by car

Community Leader: Yes

Registration: No

Who is being registered: NA



No. IDPs: 1222

Households: 175

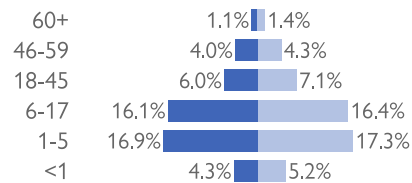
Reason for displacement: Conflict

Origin of largest IDP group:

Jonglei, Canal Pigi

Origin of 2nd largest IDP group:

Upper Nile, Panyikang

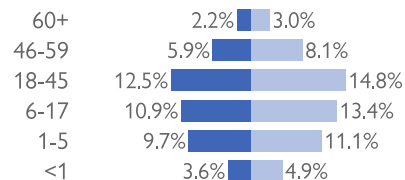


Female
Male

No. returnees: 506

Households: 71

Reason for displacement: Conflict



Female
Male

Mobility (IDPs)

Date of arrival of first IDP group: 2015-08-07

Date of arrival of last IDP group: 2017-05-21

Have the IDPs been displaced previously? No

Three main reasons preventing the majority of IDPs from returning:

Lack of food, Lack of safety

Mobility (returnees)

Date of return of first returnee group: 2017-11-17

Date of return of last returnee group: 2018-06-22

Are there people displaced from this village / neighbourhood who have not returned yet? Yes

Special needs

No. pregnant women: 5

No. breastfeeding mothers: 17

Total number of individuals with special needs: 39

Special needs include pregnant and breastfeeding women, separated, orphaned and unaccompanied children, persons with mental or physical disabilities, persons with chronic diseases or serious medical conditions and old people without caregivers.

Protection

Main security provider in the village / neighbourhood: Local Authorities

Health

Most common concern: Malaria

Main provider: NGO/INGO

Education

Type of facility: Temporary Learning Spaces

Availability of learning supplies: No

Availability of teachers: Yes



Distance from main water source

>20 min walking

Water fit for human drinking

No

People feel safe collecting water

No



% collapsed or in danger of shelters*

**Unknown
Not reported**

Average occupants

**Unknown
Not reported**

Market access (NFIs)

Yes



Conditions of most latrines

**Unknown
Not reported**

Evidence of open defecation

Yes

Hygiene promotion campaign

No



Access to food

Yes onsite

Frequency of food assistance

Once a month

Market access (food)

No



Separate male / female latrines

**Unknown
Not reported**

Toilets / bathrooms lock from inside

**Unknown
Not reported**

Lighting around all toilets / bathrooms

**Unknown
Not reported**



Access to health facility

Yes

Distance from health facility

Off-site (<3 km)

Exclusion from health services

None



Security provided at location

Yes

Common conflict-related incidents

No

Areas avoided by women / girls

No



Access to primary education

Yes

Distance to nearest education facility

3-5 km

% children attending primary education

<25%

*The share of collapsed and in danger of collapse shelters in the figure above refers to IDP/returnee shelters only.

WASH

Connections to functioning pipelines: No
Main water purification method: Boiling
Main water source for cooking / washing: Unprotected well
Main water source for drinking: Unprotected well
No. functioning boreholes: 0
Complaints about drinking water quality: Yes
Main problem with water: Too far
Type of toilet: Open defecation
Main garbage disposal method: No waste disposal

Non-functioning: 0

No. garbage disposal points: 0

Is solid waste a problem? Yes

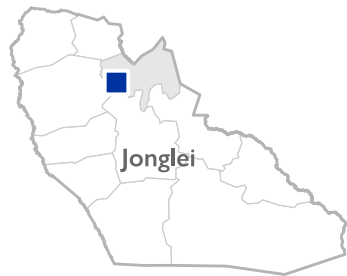
Shelter / NFIs

Main shelter type: Temporary shelter (Rakooba)
Shelter materials available in nature: Poles, Rope, Grass
Shelter mat. available from local market: Poles, Rope, Grass
Three most needed NFIs:
Emergency shelter kits, Kitchen sets, Mosquito nets

Food

Groups struggling most with food access: IDPs, Returnees, Host community
Main source of food: Food assistance
Reason for lack of market access: Other, Specify

Wichdiew



Location SSID: ssid_SS0307_0027

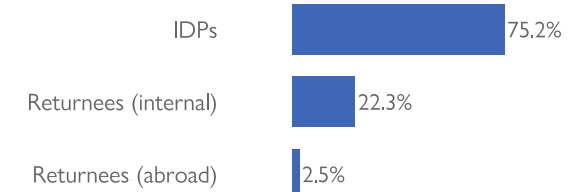
Postcode: SS030704

Accessibility: Accessible by car

Community Leader: Yes

Registration: No

Who is being registered: NA



No. IDPs: 1232

Households: 176

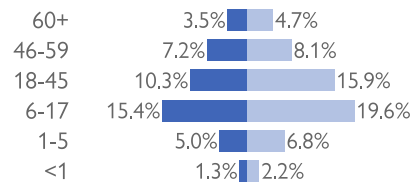
Reason for displacement: Conflict

Origin of largest IDP group:

Jonglei, Canal Pigi

Origin of 2nd largest IDP group:

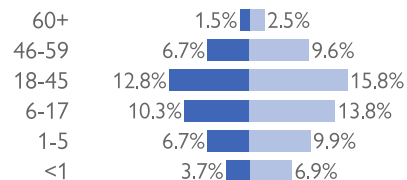
Upper Nile, Panyikang



No. returnees: 406

Households: 59

Reason for displacement: Conflict



Mobility (IDPs)

Date of arrival of first IDP group: 2014-03-24

Date of arrival of last IDP group: 2016-01-11

Have the IDPs been displaced previously? Yes

Three main reasons preventing the majority of IDPs from returning:

House damaged/destroyed, Lack of safety

Mobility (returnees)

Date of return of first returnee group: 2017-03-11

Date of return of last returnee group: 2018-07-07

Are there people displaced from this village / neighbourhood who have not returned yet? Yes

Special needs

No. pregnant women: 14

No. breastfeeding mothers: 27

Total number of individuals with special needs: 43

Special needs include pregnant and breastfeeding women, separated, orphaned and unaccompanied children, persons with mental or physical disabilities, persons with chronic diseases or serious medical conditions and old people without caregivers.

Protection

Main security provider in the village / neighbourhood: Local Authorities

Health

Most common concern: Malaria

Main provider: NGO/INGO

Education

Type of facility: Temporary Learning Spaces

Availability of learning supplies: No

Availability of teachers: Yes



Distance from main water source

>20 min walking

Water fit for human drinking

No

People feel safe collecting water

No



% collapsed or in danger of shelters*

**Unknown
Not reported**

Average occupants

**Unknown
Not reported**

Market access (NFIs)

No



Conditions of most latrines

**Unknown
Not reported**

Evidence of open defecation

Yes

Hygiene promotion campaign

Yes



Access to food

Yes offsite

Frequency of food assistance

Once a month

Market access (food)

Yes



Separate male / female latrines

**Unknown
Not reported**

Toilets / bathrooms lock from inside

**Unknown
Not reported**

Lighting around all toilets / bathrooms

**Unknown
Not reported**



Access to health facility

Yes

Distance from health facility

On-site (>3 km)

Exclusion from health services

None



Security provided at location

Yes

Common conflict-related incidents

No

Areas avoided by women / girls

No



Access to primary education

Yes

Distance to nearest education facility

3-5 km

% children attending primary education

<25%

*The share of collapsed and in danger of collapse shelters in the figure above refers to IDP/returnee shelters only.

WASH

Connections to functioning pipelines:	No
Main water purification method:	Boiling
Main water source for cooking / washing:	Unprotected well
Main water source for drinking:	Unprotected well
No. functioning boreholes:	1
	Non-functioning: 0
Complaints about drinking water quality:	Yes
Main problem with water:	Long queue
Type of toilet:	Open defecation
	No. garbage disposal points: 0
Main garbage disposal method:	Burning
	Is solid waste a problem? No

Shelter / NFIs

Main shelter type:	Tukul
Shelter materials available in nature:	Poles, Rope, Grass
Shelter mat. available from local market:	Poles, Rope, Grass
Three most needed NFIs:	Kitchen sets, Mosquito nets, Child Clothing

Food

Groups struggling most with food access:	IDPs, Returnees, Host community
Main source of food:	Food assistance
Reason for lack of market access:	NA

Barriak



Location SSID: ssid_SS0307_0001

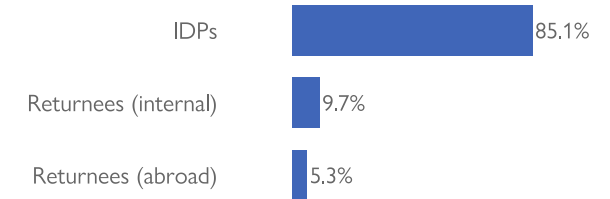
Postcode: SS030705

Accessibility: Accessible by car

Community Leader: Yes

Registration: Yes, paper-based

Who is being registered: IDPs, returnees and host community



No. IDPs: 1435

Households: 160

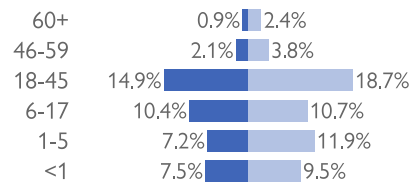
Reason for displacement: Conflict

Origin of largest IDP group:

Jonglei, Nyirol

Origin of 2nd largest IDP group:

Upper Nile, Panyikang

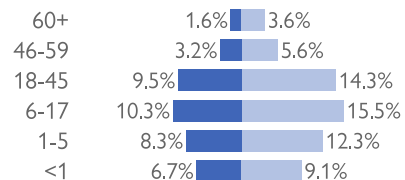


Female
Male

No. returnees: 252

Households: 35

Reason for displacement: Conflict



Female
Male

Mobility (IDPs)

Date of arrival of first IDP group: 2014-01-27

Date of arrival of last IDP group: 2014-01-25

Have the IDPs been displaced previously? Yes

Three main reasons preventing the majority of IDPs from returning:

Accessibility, Lack of food, House damaged/destroyed

Mobility (returnees)

Date of return of first returnee group: 2016-07-17

Date of return of last returnee group: 2017-03-16

Are there people displaced from this village / neighbourhood who have not returned yet? Yes

Special needs

No. pregnant women: 7

No. breastfeeding mothers: 44

Total number of individuals with special needs: 60

Special needs include pregnant and breastfeeding women, separated, orphaned and unaccompanied children, persons with mental or physical disabilities, persons with chronic diseases or serious medical conditions and old people without caregivers.

Protection

Main security provider in the village / neighbourhood: Local Authorities

Health

Most common concern: Diarrhea

Main provider: NGO/INGO

Education

Type of facility: NA

Availability of learning supplies: NA

Availability of teachers: NA



Distance from main water source

>20 min walking

Water fit for human drinking

No

People feel safe collecting water

No



% collapsed or in danger of shelters*

**Unknown
Not reported**

Average occupants

**Unknown
Not reported**

Market access (NFIs)

No



Conditions of most latrines

**Unknown
Not reported**

Evidence of open defecation

Yes

Hygiene promotion campaign

Yes



Access to food

Yes offsite

Frequency of food assistance

Once a month

Market access (food)

No



Separate male / female latrines

**Unknown
Not reported**

Toilets / bathrooms lock from inside

**Unknown
Not reported**

Lighting around all toilets / bathrooms

**Unknown
Not reported**



Access to health facility

Yes

Distance from health facility

Off-site (>3 km)

Exclusion from health services

None



Security provided at location

Yes

Common conflict-related incidents

No

Areas avoided by women / girls

No



Access to primary education

No

Distance to nearest education facility

**Unknown
Not reported**

% children attending primary education

**Unknown
Not reported**

*The share of collapsed and in danger of collapse shelters in the figure above refers to IDP/returnee shelters only.

WASH

Connections to functioning pipelines:	No
Main water purification method:	None
Main water source for cooking / washing:	Hand Pumps
Main water source for drinking:	Unprotected well
No. functioning boreholes:	0
	Non-functioning: 0
Complaints about drinking water quality:	Yes
Main problem with water:	Long queue
Type of toilet:	Open defecation
	No. garbage disposal points: 0
Main garbage disposal method:	No waste disposal
	Is solid waste a problem? Yes

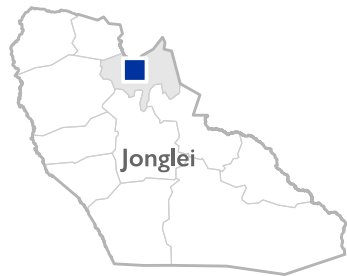
Shelter / NFIs

Main shelter type:	Temporary shelter (Rakooba)
Shelter materials available in nature:	Poles
Shelter mat. available from local market:	Rope, Grass
Three most needed NFIs:	Emergency shelter kits, Kitchen sets, Mosquito nets

Food

Groups struggling most with food access:	IDPs, Returnees, Host community
Main source of food:	Food assistance
Reason for lack of market access:	Due to Conflict

Biir



Location SSID: ssid_SS0307_0002

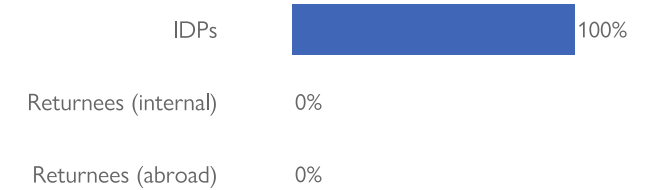
Postcode: SS030705

Accessibility: Accessible by foot

Community Leader: Yes

Registration: No

Who is being registered: NA



No. IDPs: 960

Households: 107

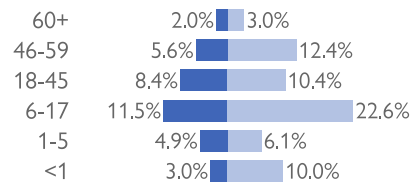
Reason for displacement: Conflict

Origin of largest IDP group:

Upper Nile, Panyikang

Origin of 2nd largest IDP group:

Upper Nile, Malakal



Female
Male

No. returnees: 0

Households: 0

Reason for displacement: NA

Mobility (IDPs)

Date of arrival of first IDP group: 2014-01-27

Date of arrival of last IDP group: 2014-11-24

Have the IDPs been displaced previously? No

Three main reasons preventing the majority of IDPs from returning:

Lack of food, House damaged/destroyed, Lack of safety

Mobility (returnees)

Date of return of first returnee group: NA

Date of return of last returnee group: NA

Are there people displaced from this village / neighbourhood who have not returned yet? No

Special needs

No. pregnant women: 41

No. breastfeeding mothers: 110

Total number of individuals with special needs: 176

Special needs include pregnant and breastfeeding women, separated, orphaned and unaccompanied children, persons with mental or physical disabilities, persons with chronic diseases or serious medical conditions and old people without caregivers.

Protection

Main security provider in the village / neighbourhood: Local Authorities

Health

Most common concern: Malaria

Main provider: NGO/INGO

Education

Type of facility: NA

Availability of learning supplies: NA

Availability of teachers: NA



Distance from main water source

>20 min walking

Water fit for human drinking

No

People feel safe collecting water

No



% collapsed or in danger of shelters*

>75%

Average occupants

7+

Market access (NFIs)

No



Conditions of most latrines

**Unknown
Not reported**

Evidence of open defecation

Yes

Hygiene promotion campaign

Yes



Access to food

Yes onsite

Frequency of food assistance

Once a month

Market access (food)

No



Separate male / female latrines

**Unknown
Not reported**

Toilets / bathrooms lock from inside

**Unknown
Not reported**

Lighting around all toilets / bathrooms

**Unknown
Not reported**



Access to health facility

Yes

Distance from health facility

Off-site (<3 km)

Exclusion from health services

None



Security provided at location

Yes

Common conflict-related incidents

No

Areas avoided by women / girls

No



Access to primary education

No

Distance to nearest education facility

**Unknown
Not reported**

% children attending primary education

**Unknown
Not reported**

*The share of collapsed and in danger of collapse shelters in the figure above refers to IDP/returnee shelters only.

WASH

Connections to functioning pipelines: No

Main water purification method: Boiling

Main water source for cooking / washing: Ponds/canals

Main water source for drinking: Ponds/canals

No. functioning boreholes: 0

Non-functioning: 0

Complaints about drinking water quality: Yes

Main problem with water: Long queue

Type of toilet: Open defecation

No. garbage disposal points: 0

Main garbage disposal method: No waste disposal

Is solid waste a problem? No

Shelter / NFIs

Main shelter type: Temporary shelter (Rakooba)

Shelter materials available in nature: Poles, Bamboo, Grass

Shelter mat. available from local market: Poles, Rope, Grass

Three most needed NFIs:

Kitchen sets, Bedding sets, Mosquito nets

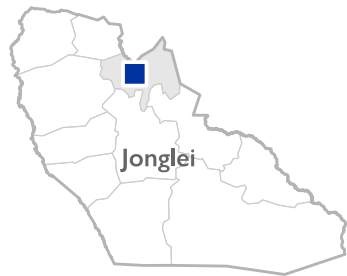
Food

Groups struggling most with food access: IDPs

Main source of food: Food assistance

Reason for lack of market access: Due to Conflict

Dengdoryat



Location SSID: ssid_SS0307_0008

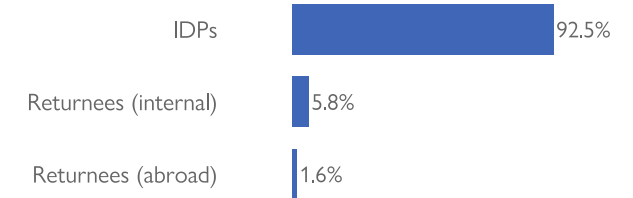
Postcode: SS030705

Accessibility: Accessible by foot

Community Leader: Yes

Registration: Yes, paper-based

Who is being registered: IDPs and returnees



No. IDPs: 1821

Households: 202

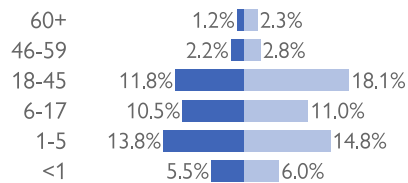
Reason for displacement: Conflict

Origin of largest IDP group:

Jonglei, Canal Pigi

Origin of 2nd largest IDP group:

Upper Nile, Panyikang

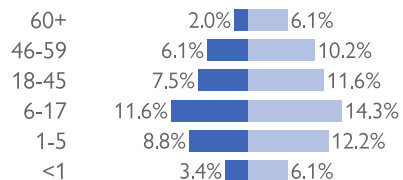


Female
Male

No. returnees: 147

Households: 21

Reason for displacement: Conflict



Female
Male

Mobility (IDPs)

Date of arrival of first IDP group: 2014-01-29

Date of arrival of last IDP group: 2016-11-04

Have the IDPs been displaced previously? No

Three main reasons preventing the majority of IDPs from returning:

House damaged/destroyed

Mobility (returnees)

Date of return of first returnee group: 2016-04-29

Date of return of last returnee group: 2017-11-19

Are there people displaced from this village / neighbourhood who have not returned yet? Yes

Special needs

No. pregnant women: 29

No. breastfeeding mothers: 11

Total number of individuals with special needs: 355

Special needs include pregnant and breastfeeding women, separated, orphaned and unaccompanied children, persons with mental or physical disabilities, persons with chronic diseases or serious medical conditions and old people without caregivers.

Protection

Main security provider in the village / neighbourhood: Local Authorities

Health

Most common concern: Malaria

Main provider: Government

Education

Type of facility: Temporary Learning Spaces

Availability of learning supplies: No

Availability of teachers: No



Distance from main water source

<20 min walking

Water fit for human drinking

No

People feel safe collecting water

No



Conditions of most latrines

**Unknown
Not reported**

Evidence of open defecation

Yes

Hygiene promotion campaign

No



Separate male / female latrines

**Unknown
Not reported**

Toilets / bathrooms lock from inside

**Unknown
Not reported**

Lighting around all toilets / bathrooms

**Unknown
Not reported**



Security provided at location

Yes

Common conflict-related incidents

Yes

Areas avoided by women / girls

No



% collapsed or in danger of shelters*

0-10%

Average occupants

7+

Market access (NFIs)

No



Access to food

Yes offsite

Frequency of food assistance

Once a month

Market access (food)

No



Access to health facility

Yes

Distance from health facility

Off-site (<3 km)

Exclusion from health services

None



Access to primary education

Yes

Distance to nearest education facility

3-5 km

% children attending primary education

<25%

*The share of collapsed and in danger of collapse shelters in the figure above refers to IDP/returnee shelters only.

WASH

Connections to functioning pipelines:	No
Main water purification method:	Boiling
Main water source for cooking / washing:	Ponds/canals
Main water source for drinking:	Unprotected well
No. functioning boreholes:	0
	Non-functioning: 0
Complaints about drinking water quality:	Yes
Main problem with water:	Too far
Type of toilet:	Open defecation
	No. garbage disposal points: 0
Main garbage disposal method:	Burning
	Is solid waste a problem? Yes

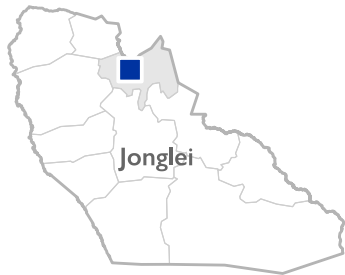
Shelter / NFIs

Main shelter type:	Tukul
Shelter materials available in nature:	Poles, Rope, Grass
Shelter mat. available from local market:	Poles, Rope, Grass
Three most needed NFIs:	
	Kitchen sets, Mosquito nets

Food

Groups struggling most with food access:	IDPs, Returnees
Main source of food:	Food assistance
Reason for lack of market access:	Due to Conflict

Kuey



Location SSID: ssid_SS0307_0012

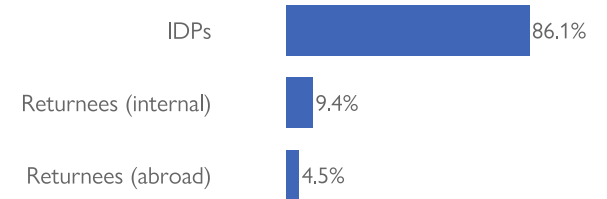
Postcode: SS030705

Accessibility: Accessible by foot

Community Leader: Yes

Registration: Yes, paper-based

Who is being registered: IDPs, returnees and host community



No. IDPs: 1100

Households: 122

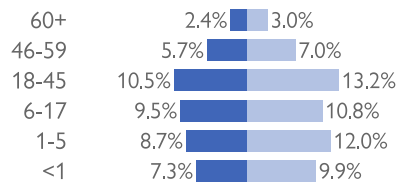
Reason for displacement: Conflict

Origin of largest IDP group:

Jonglei, Canal Pigi

Origin of 2nd largest IDP group:

Upper Nile, Panyikang

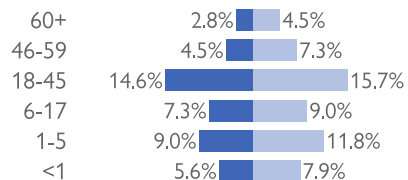


Female
Male

No. returnees: 178

Households: 25

Reason for displacement: Conflict



Female
Male

Mobility (IDPs)

Date of arrival of first IDP group: NA

Date of arrival of last IDP group: NA

Have the IDPs been displaced previously? No

Three main reasons preventing the majority of IDPs from returning:

Accessibility, Lack of food, House damaged/destroyed

Mobility (returnees)

Date of return of first returnee group: 2016-02-13

Date of return of last returnee group: 2019-01-05

Are there people displaced from this village / neighbourhood who have not returned yet? Yes

Special needs

No. pregnant women: 15

No. breastfeeding mothers: 120

Total number of individuals with special needs: 181

Special needs include pregnant and breastfeeding women, separated, orphaned and unaccompanied children, persons with mental or physical disabilities, persons with chronic diseases or serious medical conditions and old people without caregivers.

Protection

Main security provider in the village / neighbourhood: Local Authorities

Health

Most common concern: Respiratory infections

Main provider: NGO/INGO

Education

Type of facility: NA

Availability of learning supplies: NA

Availability of teachers: NA



Distance from main water source

>20 min walking

Water fit for human drinking

No

People feel safe collecting water

Yes



% collapsed or in danger of shelters*

**Unknown
Not reported**

Average occupants

**Unknown
Not reported**

Market access (NFIs)

No



Conditions of most latrines

**Unknown
Not reported**

Evidence of open defecation

Yes

Hygiene promotion campaign

Yes



Access to food

Yes offsite

Frequency of food assistance

Once a month

Market access (food)

No



Separate male / female latrines

**Unknown
Not reported**

Toilets / bathrooms lock from inside

**Unknown
Not reported**

Lighting around all toilets / bathrooms

**Unknown
Not reported**



Access to health facility

Yes

Distance from health facility

Off-site (<3 km)

Exclusion from health services

IDPs Returnees



Security provided at location

Yes

Common conflict-related incidents

No

Areas avoided by women / girls

No



Access to primary education

No

Distance to nearest education facility

**Unknown
Not reported**

% children attending primary education

**Unknown
Not reported**

*The share of collapsed and in danger of collapse shelters in the figure above refers to IDP/returnee shelters only.

WASH

Connections to functioning pipelines:	No
Main water purification method:	Filtering
Main water source for cooking / washing:	Hand Pumps
Main water source for drinking:	Unprotected well
No. functioning boreholes:	1
	Non-functioning: 1
Complaints about drinking water quality:	Yes
Main problem with water:	Long queue
Type of toilet:	Open defecation
	No. garbage disposal points: 0
Main garbage disposal method:	Burning
	Is solid waste a problem? Yes

Shelter / NFIs

Main shelter type:	Temporary shelter (Rakooba)
Shelter materials available in nature:	Poles, Rope, Grass
Shelter mat. available from local market:	Poles, Rope, Grass
Three most needed NFIs:	Emergency shelter kits, Kitchen sets, Hygiene kits

Food

Groups struggling most with food access:	IDPs, Returnees
Main source of food:	Food assistance
Reason for lack of market access:	Distance

Kapnak



Location SSID: ssid_SS0307_0009

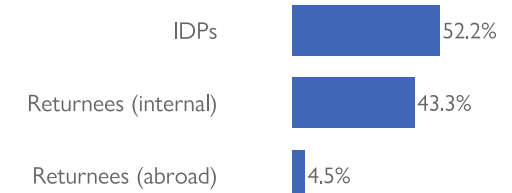
Postcode: SS030706

Accessibility: Accessible by foot

Community Leader: Yes

Registration: Yes, paper-based

Who is being registered: IDPs, returnees and host community



No. IDPs: 784

Households: 140

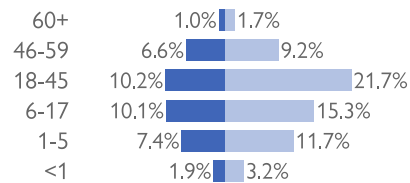
Reason for displacement: Conflict

Origin of largest IDP group:

Jonglei, Canal Pigi

Origin of 2nd largest IDP group:

Upper Nile, Panyikang

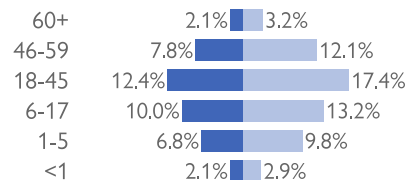


Female
Male

No. returnees: 717

Households: 128

Reason for displacement: Conflict



Female
Male

Mobility (IDPs)

Date of arrival of first IDP group: 2014-05-13

Date of arrival of last IDP group: 2019-04-05

Have the IDPs been displaced previously? No

Three main reasons preventing the majority of IDPs from returning:

Lack of food, House damaged/destroyed, Lack of safety

Mobility (returnees)

Date of return of first returnee group: 2018-04-18

Date of return of last returnee group: 2018-10-12

Are there people displaced from this village / neighbourhood who have not returned yet? Yes

Special needs

No. pregnant women: 30

No. breastfeeding mothers: 36

Total number of individuals with special needs: 121

Special needs include pregnant and breastfeeding women, separated, orphaned and unaccompanied children, persons with mental or physical disabilities, persons with chronic diseases or serious medical conditions and old people without caregivers.

Protection

Main security provider in the village / neighbourhood: Local Authorities

Health

Most common concern: Malaria

Main provider: NGO/INGO

Education

Type of facility: Temporary Learning Spaces

Availability of learning supplies: Yes

Availability of teachers: Yes



Distance from main water source

<20 min walking

Water fit for human drinking

Yes

People feel safe collecting water

No



Conditions of most latrines

**Unknown
Not reported**

Evidence of open defecation

Yes

Hygiene promotion campaign

No



Separate male / female latrines

**Unknown
Not reported**

Toilets / bathrooms lock from inside

**Unknown
Not reported**

Lighting around all toilets / bathrooms

**Unknown
Not reported**



Security provided at location

Yes

Common conflict-related incidents

Yes

Areas avoided by women / girls

Yes



% collapsed or in danger of shelters*

25-50%

Average occupants

5-6

Market access (NFIs)

No



Access to food

Yes offsite

Frequency of food assistance

Once a month

Market access (food)

No



Access to health facility

Yes

Distance from health facility

Off-site (<3 km)

Exclusion from health services

None



Access to primary education

Yes

Distance to nearest education facility

1-2 km

% children attending primary education

25-50%

*The share of collapsed and in danger of collapse shelters in the figure above refers to IDP/returnee shelters only.

WASH

Connections to functioning pipelines:	No
Main water purification method:	None
Main water source for cooking / washing:	Hand Pumps
Main water source for drinking:	Unprotected well
No. functioning boreholes:	1
No. non-functioning boreholes:	0
Complaints about drinking water quality:	Yes
Main problem with water:	Insufficient amount
Type of toilet:	Open defecation
No. garbage disposal points:	0
Main garbage disposal method:	No waste disposal
Is solid waste a problem?	Yes

Shelter / NFIs

Main shelter type:	Temporary shelter (Rakooba)
Shelter materials available in nature:	Poles, Rope, Grass
Shelter mat. available from local market:	Poles, Rope, Grass
Three most needed NFIs:	Kitchen sets, Bedding sets, Mosquito nets

Food

Groups struggling most with food access:	IDPs, Returnees, Host community
Main source of food:	Food assistance
Reason for lack of market access:	Distance

Majok Boma



Location SSID: ssid_SS0307_0014

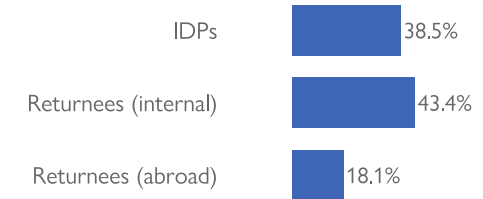
Postcode: SS030706

Accessibility: Accessible by foot

Community Leader: Yes

Registration: Yes, paper-based

Who is being registered: IDPs, returnees and host community



No. IDPs: 179

Households: 32

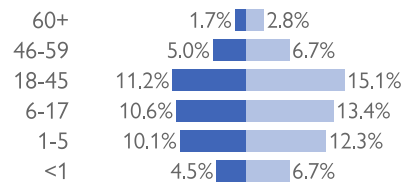
Reason for displacement: Conflict

Origin of largest IDP group:

Jonglei, Nyirol

Origin of 2nd largest IDP group:

NA, NA

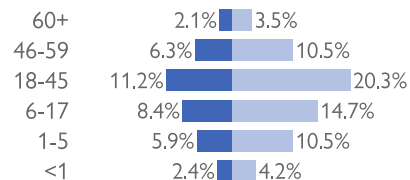


Female
Male

No. returnees: 286

Households: 51

Reason for displacement: Conflict



Female
Male

Mobility (IDPs)

Date of arrival of first IDP group: 2016-08-10

Date of arrival of last IDP group: 2017-10-12

Have the IDPs been displaced previously? Yes

Three main reasons preventing the majority of IDPs from returning:

Accessibility, House damaged/destroyed

Mobility (returnees)

Date of return of first returnee group: 2018-01-01

Date of return of last returnee group: 2019-11-15

Are there people displaced from this village / neighbourhood who have not returned yet? Yes

Special needs

No. pregnant women: 15

No. breastfeeding mothers: 30

Total number of individuals with special needs: 168

Special needs include pregnant and breastfeeding women, separated, orphaned and unaccompanied children, persons with mental or physical disabilities, persons with chronic diseases or serious medical conditions and old people without caregivers.

Protection

Main security provider in the village / neighbourhood: Self Organized

Health

Most common concern: Malaria

Main provider: NGO/INGO

Education

Type of facility: Temporary Learning Spaces

Availability of learning supplies: Yes

Availability of teachers: Yes



Distance from main water source

>20 min walking

Water fit for human drinking

Yes

People feel safe collecting water

Yes



Conditions of most latrines

**Unknown
Not reported**

Evidence of open defecation

Yes

Hygiene promotion campaign

No



Separate male / female latrines

**Unknown
Not reported**

Toilets / bathrooms lock from inside

**Unknown
Not reported**

Lighting around all toilets / bathrooms

**Unknown
Not reported**



Security provided at location

Yes

Common conflict-related incidents

Yes

Areas avoided by women / girls

Yes



% collapsed or in danger of shelters*

25-50%

Average occupants

5-6

Market access (NFIs)

No



Access to food

Yes onsite

Frequency of food assistance

**Unknown
Not reported**

Market access (food)

No



Access to health facility

Yes

Distance from health facility

Off-site (<3 km)

Exclusion from health services

None



Access to primary education

Yes

Distance to nearest education facility

<1 km

% children attending primary education

<25%

*The share of collapsed and in danger of collapse shelters in the figure above refers to IDP/returnee shelters only.

WASH

Connections to functioning pipelines: No

Main water purification method: Boiling

Main water source for cooking / washing: Hand Pumps

Main water source for drinking: Hand Pumps

No. functioning boreholes: 1

Non-functioning: 1

Complaints about drinking water quality: Yes

Main problem with water: Insufficient amount

Type of toilet: Open defecation

No. garbage disposal points: 0

Main garbage disposal method: Compost

Is solid waste a problem? Yes

Shelter / NFIs

Main shelter type: Temporary shelter (Rakooba)

Shelter materials available in nature: Poles, Bamboo, Grass

Shelter mat. available from local market: Poles, Bamboo, Grass

Three most needed NFIs:

Emergency shelter kits, Kitchen sets, Hygiene kits

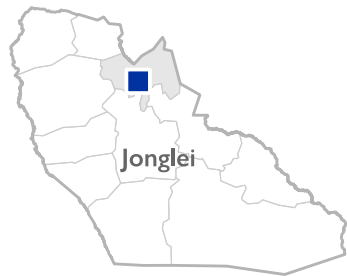
Food

Groups struggling most with food access: IDPs, Returnees, Host community

Main source of food: Cultivation/Sale of livestock

Reason for lack of market access: Distance

Majok Mut



Location SSID: ssid_SS0307_0015

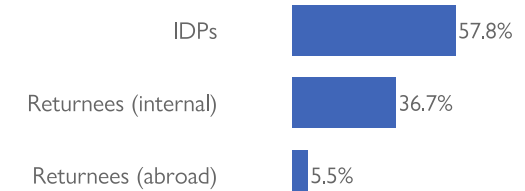
Postcode: SS030706

Accessibility: Accessible by car

Community Leader: Yes

Registration: Yes, paper-based

Who is being registered: IDPs, returnees and host community



No. IDPs: 1075

Households: 192

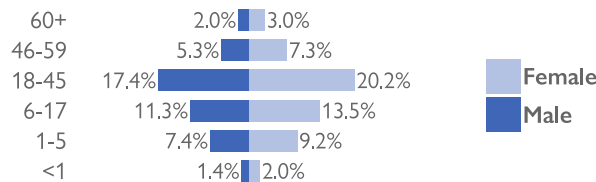
Reason for displacement: Conflict

Origin of largest IDP group:

Jonglei, Canal Pigi

Origin of 2nd largest IDP group:

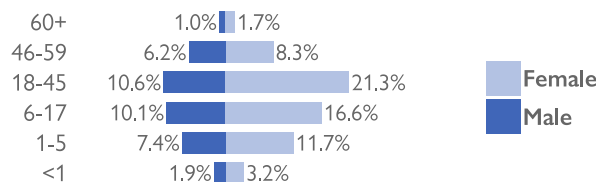
Upper Nile, Malakal



No. returnees: 784

Households: 140

Reason for displacement: Conflict



Mobility (IDPs)

Date of arrival of first IDP group: 2014-02-03

Date of arrival of last IDP group: 2016-03-15

Have the IDPs been displaced previously? Yes

Three main reasons preventing the majority of IDPs from returning:

Accessibility, Lack of food, House damaged/destroyed

Mobility (returnees)

Date of return of first returnee group: 2017-04-11

Date of return of last returnee group: 2018-11-05

Are there people displaced from this village / neighbourhood who have not returned yet? Yes

Special needs

No. pregnant women: 14

No. breastfeeding mothers: 16

Total number of individuals with special needs: 94

Special needs include pregnant and breastfeeding women, separated, orphaned and unaccompanied children, persons with mental or physical disabilities, persons with chronic diseases or serious medical conditions and old people without caregivers.

Protection

Main security provider in the village / neighbourhood: Local Authorities

Health

Most common concern: Malaria

Main provider: NGO/INGO

Education

Type of facility: NA

Availability of learning supplies: NA

Availability of teachers: NA



Distance from main water source

<20 min walking

Water fit for human drinking

Yes

People feel safe collecting water

Yes



Conditions of most latrines

**Unknown
Not reported**

Evidence of open defecation

Yes

Hygiene promotion campaign

No



Separate male / female latrines

**Unknown
Not reported**

Toilets / bathrooms lock from inside

**Unknown
Not reported**

Lighting around all toilets / bathrooms

**Unknown
Not reported**



Security provided at location

Yes

Common conflict-related incidents

Yes

Areas avoided by women / girls

Yes



% collapsed or in danger of shelters*

25-50%

Average occupants

5-6

Market access (NFIs)

Yes



Access to food

Yes onsite

Frequency of food assistance

**Unknown
Not reported**

Market access (food)

No



Access to health facility

Yes

Distance from health facility

Off-site (<3 km)

Exclusion from health services

None



Access to primary education

No

Distance to nearest education facility

**Unknown
Not reported**

% children attending primary education

**Unknown
Not reported**

*The share of collapsed and in danger of collapse shelters in the figure above refers to IDP/returnee shelters only.

WASH

Connections to functioning pipelines: Yes

Main water purification method: None

Main water source for cooking / washing: Tap water

Main water source for drinking: Tap water

No. functioning boreholes: 1 Non-functioning: 0

Complaints about drinking water quality: Yes

Main problem with water: Insufficient amount

Type of toilet: Open defecation No. garbage disposal points: 0

Main garbage disposal method: Burning Is solid waste a problem? No

Shelter / NFIs

Main shelter type: Temporary shelter (Rakooba)

Shelter materials available in nature: Poles, Rope, Grass

Shelter mat. available from local market: Poles, Rope, Grass

Three most needed NFIs:

Emergency shelter kits, Kitchen sets, Child Clothing

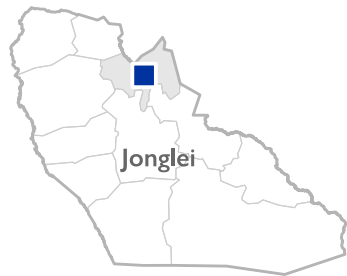
Food

Groups struggling most with food access: IDPs, Returnees, Host community

Main source of food: Cultivation/Sale of livestock

Reason for lack of market access: Due to Conflict

Pagor Boma



Location SSID: ssid_SS0307_0018

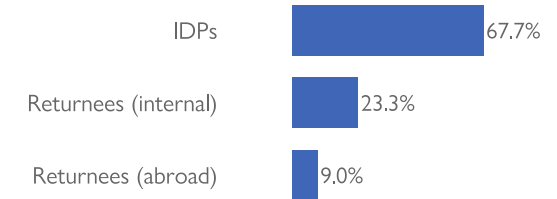
Postcode: SS030706

Accessibility: Accessible by foot

Community Leader: Yes

Registration: Yes, paper-based

Who is being registered: IDPs, returnees and host community



No. IDPs: 294

Households: 50

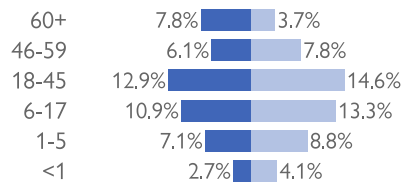
Reason for displacement: Conflict

Origin of largest IDP group:

Jonglei, Nyirol

Origin of 2nd largest IDP group:

NA, NA

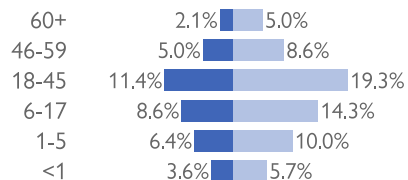


Female
Male

No. returnees: 140

Households: 25

Reason for displacement: Conflict



Female
Male

Mobility (IDPs)

Date of arrival of first IDP group: 2018-01-16

Date of arrival of last IDP group: NA

Have the IDPs been displaced previously? Yes

Three main reasons preventing the majority of IDPs from returning:

Accessibility, Lack of food, Lack of safety

Mobility (returnees)

Date of return of first returnee group: 2018-10-03

Date of return of last returnee group: 2019-01-11

Are there people displaced from this village / neighbourhood who have not returned yet? Yes

Special needs

No. pregnant women: 40

No. breastfeeding mothers: 15

Total number of individuals with special needs: 133

Special needs include pregnant and breastfeeding women, separated, orphaned and unaccompanied children, persons with mental or physical disabilities, persons with chronic diseases or serious medical conditions and old people without caregivers.

Protection

Main security provider in the village / neighbourhood: Community Leaders

Health

Most common concern: Malaria

Main provider: NGO/INGO

Education

Type of facility: Temporary Learning Spaces

Availability of learning supplies: Yes

Availability of teachers: Yes



Distance from main water source

>20 min walking

Water fit for human drinking

No

People feel safe collecting water

No



% collapsed or in danger of shelters*

25-50%

Average occupants

5-6

Market access (NFIs)

Yes



Conditions of most latrines

**Unknown
Not reported**

Evidence of open defecation

Yes

Hygiene promotion campaign

No



Access to food

Yes onsite

Frequency of food assistance

Once a month

Market access (food)

No



Separate male / female latrines

**Unknown
Not reported**

Toilets / bathrooms lock from inside

**Unknown
Not reported**

Lighting around all toilets / bathrooms

**Unknown
Not reported**



Access to health facility

Yes

Distance from health facility

Off-site (<3 km)

Exclusion from health services

None



Security provided at location

Yes

Common conflict-related incidents

Yes

Areas avoided by women / girls

Yes



Access to primary education

Yes

Distance to nearest education facility

1-2 km

% children attending primary education

25-50%

*The share of collapsed and in danger of collapse shelters in the figure above refers to IDP/returnee shelters only.

WASH

Connections to functioning pipelines: No

Main water purification method: None

Main water source for cooking / washing: Hand Pumps

Main water source for drinking: Hand Pumps

No. functioning boreholes: 1

Non-functioning: 0

Complaints about drinking water quality: Yes

Main problem with water: Insufficient amount

Type of toilet: Open defecation

No. garbage disposal points: 2

Main garbage disposal method: Compost

Is solid waste a problem? Yes

Shelter / NFIs

Main shelter type: Temporary shelter (Rakooba)

Shelter materials available in nature: Poles, Bamboo, Rope, Grass

Shelter mat. available from local market: Poles, Bamboo, Rope, Grass

Three most needed NFIs:

Emergency shelter kits, Bedding sets, Mosquito nets

Food

Groups struggling most with food access: IDPs, Returnees

Main source of food: Food assistance

Reason for lack of market access: Due to Conflict

Thol



Location SSID: ssid_SS0307_0021

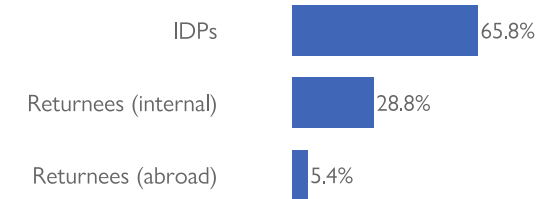
Postcode: SS030706

Accessibility: Accessible by foot

Community Leader: Yes

Registration: No

Who is being registered: NA



No. IDPs: 605

Households: 108

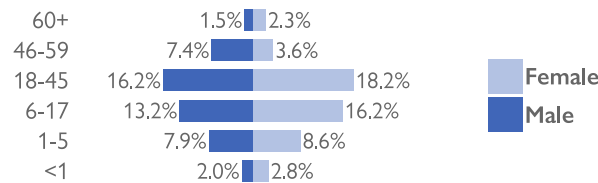
Reason for displacement: Conflict

Origin of largest IDP group:

Jonglei, Pibor

Origin of 2nd largest IDP group:

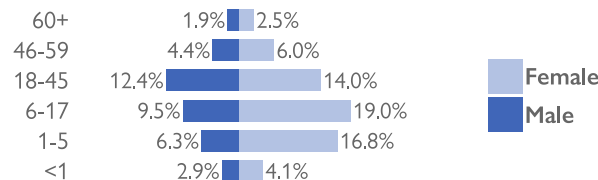
Jonglei, Uror



No. returnees: 315

Households: 56

Reason for displacement: Conflict



Mobility (IDPs)

Date of arrival of first IDP group: 2015-02-14

Date of arrival of last IDP group: 2017-06-09

Have the IDPs been displaced previously? Yes

Three main reasons preventing the majority of IDPs from returning:

Lack of food, House damaged/destroyed, Lack of safety

Mobility (returnees)

Date of return of first returnee group: 2018-07-10

Date of return of last returnee group: 2018-08-12

Are there people displaced from this village / neighbourhood who have not returned yet? Yes

Special needs

No. pregnant women: 40

No. breastfeeding mothers: 46

Total number of individuals with special needs: 140

Special needs include pregnant and breastfeeding women, separated, orphaned and unaccompanied children, persons with mental or physical disabilities, persons with chronic diseases or serious medical conditions and old people without caregivers.

Protection

Main security provider in the village / neighbourhood: Local Authorities

Health

Most common concern: Malaria

Main provider: NGO/INGO

Education

Type of facility: Temporary Learning Spaces

Availability of learning supplies: No

Availability of teachers: Yes



Distance from main water source

>20 min walking

Water fit for human drinking

Yes

People feel safe collecting water

No



% collapsed or in danger of shelters*

25-50%

Average occupants

5-6

Market access (NFIs)

Yes



Conditions of most latrines

**Unknown
Not reported**

Evidence of open defecation

Yes

Hygiene promotion campaign

No



Access to food

Yes offsite

Frequency of food assistance

**Unknown
Not reported**

Market access (food)

No



Separate male / female latrines

**Unknown
Not reported**

Toilets / bathrooms lock from inside

**Unknown
Not reported**

Lighting around all toilets / bathrooms

**Unknown
Not reported**



Access to health facility

Yes

Distance from health facility

Mobile clinic / HEW

Exclusion from health services

None



Security provided at location

Yes

Common conflict-related incidents

Yes

Areas avoided by women / girls

Yes



Access to primary education

Yes

Distance to nearest education facility

3-5 km

% children attending primary education

25-50%

*The share of collapsed and in danger of collapse shelters in the figure above refers to IDP/returnee shelters only.

WASH

Connections to functioning pipelines: No

Main water purification method: None

Main water source for cooking / washing: Hand Pumps

Main water source for drinking: Hand Pumps

No. functioning boreholes: 0

Non-functioning: 1

Complaints about drinking water quality: Yes

Main problem with water: Insufficient amount

Type of toilet: Open defecation

No. garbage disposal points: 0

Main garbage disposal method: Burning

Is solid waste a problem? Yes

Shelter / NFIs

Main shelter type: Tukul

Shelter materials available in nature: Poles, Rope, Grass

Shelter mat. available from local market: Poles, Rope, Grass

Three most needed NFIs:

Emergency shelter kits, Hygiene kits, Mosquito nets

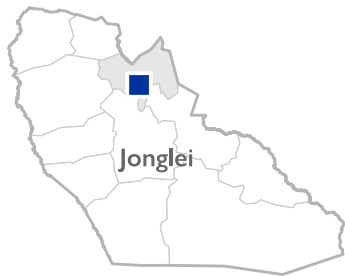
Food

Groups struggling most with food access: IDPs, Returnees, Host community

Main source of food: Cultivation/Sale of livestock

Reason for lack of market access: Distance

Tut Boma



Location SSID: ssid_SS0307_0023

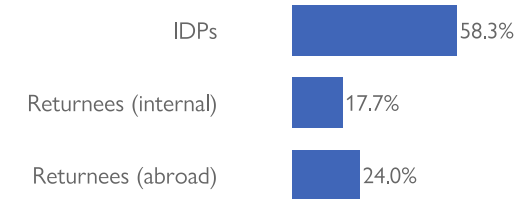
Postcode: SS030706

Accessibility: Accessible by foot

Community Leader: Yes

Registration: Yes, paper-based

Who is being registered: IDPs, returnees and host community



No. IDPs: 168

Households: 30

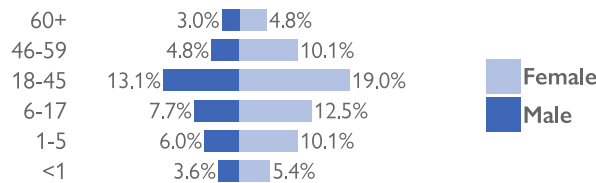
Reason for displacement: Conflict

Origin of largest IDP group:

Jonglei, Nyirol

Origin of 2nd largest IDP group:

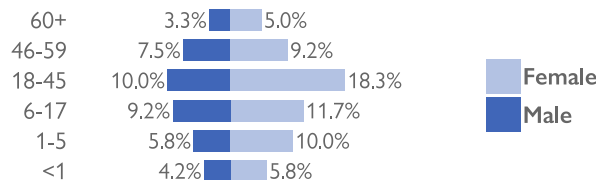
NA, NA



No. returnees: 120

Households: 21

Reason for displacement: Conflict



Mobility (IDPs)

Date of arrival of first IDP group: 2018-11-01

Date of arrival of last IDP group: 2019-01-01

Have the IDPs been displaced previously? Yes

Three main reasons preventing the majority of IDPs from returning:

Accessibility, Lack of food, Lack of safety

Mobility (returnees)

Date of return of first returnee group: 2018-12-12

Date of return of last returnee group: 2019-02-01

Are there people displaced from this village / neighbourhood who have not returned yet? Yes

Special needs

No. pregnant women: 20

No. breastfeeding mothers: 10

Total number of individuals with special needs: 422

Special needs include pregnant and breastfeeding women, separated, orphaned and unaccompanied children, persons with mental or physical disabilities, persons with chronic diseases or serious medical conditions and old people without caregivers.

Protection

Main security provider in the village / neighbourhood: Self Organized

Health

Most common concern: Malaria

Main provider: NGO/INGO

Education

Type of facility: Temporary Learning Spaces

Availability of learning supplies: Yes

Availability of teachers: Yes



Distance from main water source

>20 min walking

Water fit for human drinking

No

People feel safe collecting water

No



% collapsed or in danger of shelters*

50-75%

Average occupants

5-6

Market access (NFIs)

No



Conditions of most latrines

**Unknown
Not reported**

Evidence of open defecation

Yes

Hygiene promotion campaign

No



Access to food

Yes offsite

Frequency of food assistance

Once a month

Market access (food)

No



Separate male / female latrines

**Unknown
Not reported**

Toilets / bathrooms lock from inside

**Unknown
Not reported**

Lighting around all toilets / bathrooms

**Unknown
Not reported**



Access to health facility

Yes

Distance from health facility

Off-site (<3 km)

Exclusion from health services

None



Security provided at location

Yes

Common conflict-related incidents

Yes

Areas avoided by women / girls

Yes



Access to primary education

Yes

Distance to nearest education facility

3-5 km

% children attending primary education

25-50%

*The share of collapsed and in danger of collapse shelters in the figure above refers to IDP/returnee shelters only.

WASH

Connections to functioning pipelines: No

Main water purification method: None

Main water source for cooking / washing: Hand Pumps

Main water source for drinking: Hand Pumps

No. functioning boreholes: 1

Non-functioning: 4

Complaints about drinking water quality: Yes

Main problem with water: Insufficient amount

Type of toilet: Open defecation

No. garbage disposal points: 0

Main garbage disposal method: Garbage pit

Is solid waste a problem? No

Shelter / NFIs

Main shelter type: Temporary shelter (Rakooba)

Shelter materials available in nature: Bamboo

Shelter mat. available from local market: Bamboo

Three most needed NFIs:

Emergency shelter kits, Kitchen sets

Food

Groups struggling most with food access: IDPs, Returnees, Host community

Main source of food: Food assistance

Reason for lack of market access: Due to Conflict

WechTukol Boma



Location SSID: ssid_SS0307_0024

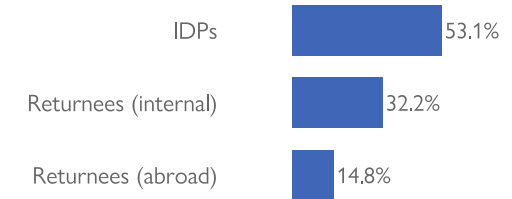
Postcode: SS030706

Accessibility: Accessible by foot

Community Leader: Yes

Registration: Yes, paper-based

Who is being registered: IDPs, returnees and host community



No. IDPs: 241

Households: 43

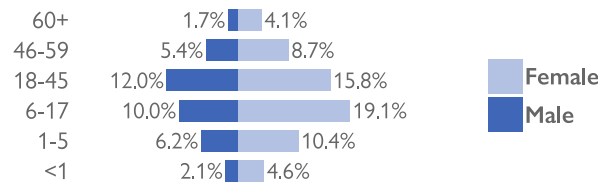
Reason for displacement: Conflict

Origin of largest IDP group:

Jonglei, Nyirol

Origin of 2nd largest IDP group:

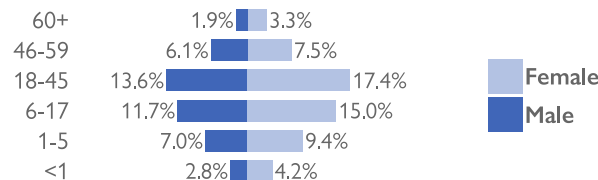
NA, NA



No. returnees: 213

Households: 38

Reason for displacement: Conflict



Mobility (IDPs)

Date of arrival of first IDP group: 2018-02-01

Date of arrival of last IDP group: 2018-07-11

Have the IDPs been displaced previously? Yes

Three main reasons preventing the majority of IDPs from returning:

Accessibility, House damaged/destroyed, Lack of safety

Mobility (returnees)

Date of return of first returnee group: 2018-11-01

Date of return of last returnee group: 2018-12-02

Are there people displaced from this village / neighbourhood who have not returned yet? Yes

Special needs

No. pregnant women: 10

No. breastfeeding mothers: 11

Total number of individuals with special needs: 427

Special needs include pregnant and breastfeeding women, separated, orphaned and unaccompanied children, persons with mental or physical disabilities, persons with chronic diseases or serious medical conditions and old people without caregivers.

Protection

Main security provider in the village / neighbourhood: NA

Health

Most common concern: Malaria

Main provider: NGO/INGO

Education

Type of facility: Temporary Learning Spaces

Availability of learning supplies: Yes

Availability of teachers: Yes



Distance from main water source

>20 min walking

Water fit for human drinking

No

People feel safe collecting water

No



% collapsed or in danger of shelters*

25-50%

Average occupants

5-6

Market access (NFIs)

No



Conditions of most latrines

**Unknown
Not reported**

Evidence of open defecation

Yes

Hygiene promotion campaign

No



Access to food

Yes onsite

Frequency of food assistance

Once a month

Market access (food)

No



Separate male / female latrines

**Unknown
Not reported**

Toilets / bathrooms lock from inside

**Unknown
Not reported**

Lighting around all toilets / bathrooms

**Unknown
Not reported**



Access to health facility

Yes

Distance from health facility

Off-site (<3 km)

Exclusion from health services

None



Security provided at location

No

Common conflict-related incidents

Yes

Areas avoided by women / girls

Yes



Access to primary education

Yes

Distance to nearest education facility

3-5 km

% children attending primary education

25-50%

*The share of collapsed and in danger of collapse shelters in the figure above refers to IDP/returnee shelters only.

WASH

Connections to functioning pipelines: No

Main water purification method: None

Main water source for cooking / washing: Hand Pumps

Main water source for drinking: Hand Pumps

No. functioning boreholes: 1

Non-functioning: 0

Complaints about drinking water quality: Yes

Main problem with water: Too far

Type of toilet: Open defecation

No. garbage disposal points: 0

Main garbage disposal method: Compost

Is solid waste a problem? Yes

Shelter / NFIs

Main shelter type: Temporary shelter (Rakooba)

Shelter materials available in nature: Poles, Bamboo, Rope, Grass

Shelter mat. available from local market: Poles, Bamboo, Rope, Grass

Three most needed NFIs:

Emergency shelter kits, Kitchen sets, Hygiene kits

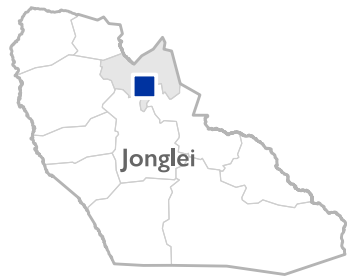
Food

Groups struggling most with food access: IDPs

Main source of food: Food assistance

Reason for lack of market access: Due to Conflict

Wiechuol



Location SSID: ssid_SS0307_0028

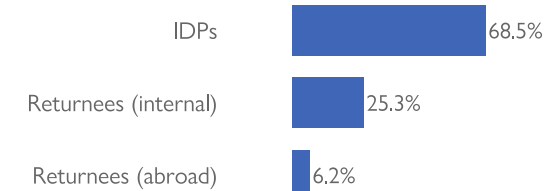
Postcode: SS030706

Accessibility: Accessible by foot

Community Leader: Yes

Registration: No

Who is being registered: NA



No. IDPs: 672

Households: 120

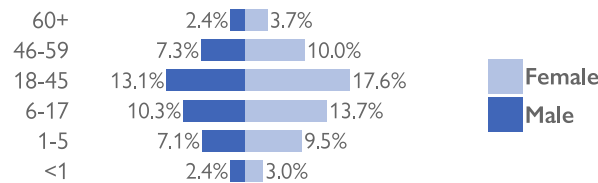
Reason for displacement: Conflict

Origin of largest IDP group:

Upper Nile, Panyikang

Origin of 2nd largest IDP group:

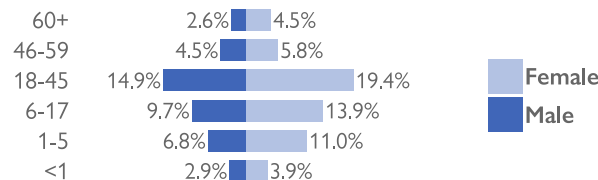
Jonglei, Canal Pigi



No. returnees: 309

Households: 56

Reason for displacement: Conflict



Mobility (IDPs)

Date of arrival of first IDP group: 2014-01-15

Date of arrival of last IDP group: 2016-08-10

Have the IDPs been displaced previously? Yes

Three main reasons preventing the majority of IDPs from returning:

Lack of food, House damaged/destroyed, Lack of safety

Mobility (returnees)

Date of return of first returnee group: 2017-08-23

Date of return of last returnee group: 2018-12-17

Are there people displaced from this village / neighbourhood who have not returned yet? Yes

Special needs

No. pregnant women: 11

No. breastfeeding mothers: 9

Total number of individuals with special needs: 90

Special needs include pregnant and breastfeeding women, separated, orphaned and unaccompanied children, persons with mental or physical disabilities, persons with chronic diseases or serious medical conditions and old people without caregivers.

Protection

Main security provider in the village / neighbourhood: Local Authorities

Health

Most common concern: Malaria

Main provider: NGO/INGO

Education

Type of facility: Temporary Learning Spaces

Availability of learning supplies: Yes

Availability of teachers: Yes



Distance from main water source

>20 min walking

Water fit for human drinking

Yes

People feel safe collecting water

Yes



Conditions of most latrines

**Unknown
Not reported**

Evidence of open defecation

Yes

Hygiene promotion campaign

No



Separate male / female latrines

**Unknown
Not reported**

Toilets / bathrooms lock from inside

Yes

Lighting around all toilets / bathrooms

No



Security provided at location

Yes

Common conflict-related incidents

Yes

Areas avoided by women / girls

Yes



% collapsed or in danger of shelters*

25-50%

Average occupants

5-6

Market access (NFIs)

Yes



Access to food

Yes onsite

Frequency of food assistance

**Unknown
Not reported**

Market access (food)

Yes



Access to health facility

Yes

Distance from health facility

Mobile clinic / HEW

Exclusion from health services

None



Access to primary education

Yes

Distance to nearest education facility

1-2 km

% children attending primary education

25-50%

*The share of collapsed and in danger of collapse shelters in the figure above refers to IDP/returnee shelters only.

WASH

Connections to functioning pipelines: Yes

Main water purification method: None

Main water source for cooking / washing: Hand Pumps

Main water source for drinking: Tap water

No. functioning boreholes: 2 Non-functioning: 0

Complaints about drinking water quality: Yes

Main problem with water: Long queue

Type of toilet: Individual toilets No. garbage disposal points: 0

Main garbage disposal method: Burning Is solid waste a problem? Yes

Shelter / NFIs

Main shelter type: Temporary shelter (Rakooba)

Shelter materials available in nature: Poles, Rope, Grass

Shelter mat. available from local market: Poles, Rope, Grass

Three most needed NFIs:

Emergency shelter kits, Hygiene kits, Mosquito nets

Food

Groups struggling most with food access: IDPs, Returnees, Host community

Main source of food: Cultivation/Sale of livestock

Reason for lack of market access: NA