



# Mobility Tracking Round 5

## Site Assessment Catalogue

March 2019



Funded by  
European Union  
Civil Protection and  
Humanitarian Aid



**USAID**  
FROM THE AMERICAN PEOPLE



Schweizerische Eidgenossenschaft  
Confédération suisse  
Confederazione Svizzera  
Confederaziun svizra

**Swiss Agency for Development  
and Cooperation SDC**

## Table of Contents

<b>Central Equatoria</b> .....	<b>1</b>				
<i>Juba</i>					
Mahad	1	Malek	59	<i>Fashoda</i>	
Mangateen (1)	3	<i>Canal/Pigi</i>		Abroch Site	109
Mangateen (2)	5	Panmam	61	<i>Luakpiny/Nasir</i>	
Don Bosco	7	<i>Fangak</i>		Babel Site	111
UNMISS Juba POC 1	9	New Fangak Site	63	Chaar site	113
UNMISS Juba POC 3	11	<i>Nyirol</i>		<i>Maban</i>	
<i>Kajo-Keji</i>		Koat	65	S.school site	115
Korijo IDP Camp Zone 1,2 and 3	13	Wectulual	67	<i>Malakal</i>	
<i>Terekeka</i>		Yanguar	69	Upper Nile university	117
Yebisak	15	Pulrel Site	71	Vocational Training	119
Kuda	17	Thol Site	73	Malakal PoC	121
Lwoki Island	19	<b>Lakes</b> .....	<b>75</b>	<i>Melut</i>	
Tombek	21	<i>Awerial</i>		Khor Adar Site	123
<i>Yei</i>		IDP site 2	75	Malek Site	125
Kamulaga IDPs Site	23	Mingkaman IDP Site	77	Dingthoma 1	127
Liggi IDPs Site	25	<i>Yirol East</i>		Dingthoma 2	129
Atende Site	27	Jier Site	79	<i>Renk</i>	
ECSS Mission IDP Site	29	<b>Northern Bahr El Ghazal</b> .....	<b>81</b>	Wunthaw	131
Luparate	31	<i>Aweil Centre</i>		Abayok site	133
Lutaya IDPs Site	33	Abul	81	Panyuar	135
Wuluturu	35	Achanna	83	Payuer	137
Zizira IDPs Site	37	Awada	85	<b>Warrap</b> .....	<b>139</b>
<b>Eastern Equatoria</b> .....	<b>39</b>	Kormose	87	<i>Twic</i>	
<i>Budi</i>		Nyalath Site	89	Meth Awan	139
Monita Site	39	<i>Aweil North</i>		Pagai	141
<i>Lafon</i>		Riang Ajawak Site	91	Turalei	143
Mura site	41	<i>Aweil West</i>		Maan-Angui	145
<i>Magwi</i>		Achana	93	<b>Western Bahr El Ghazal</b> .....	<b>147</b>
Agata Primary School	43	<b>Unity</b> .....	<b>95</b>	<i>Jur River</i>	
Melijo	45	<i>Guit</i>		Abunyabuny	147
<b>Jonglei</b> .....	<b>47</b>	Keach Site	95	<i>Wau</i>	
<i>Akobo</i>		<i>Panyijjar</i>		Bazia	149
Kotnyangdor	47	Meer Site	97	Cathedral site	151
Market	49	<i>Rubkona</i>		Lokoloko Site	153
<i>Ayod</i>		Koyethiey Site	99	St. Joseph Site	155
Jony	51	UNMISS Bentiu PoC	101	UNMISS Wau POC AA	157
Kutyang	53	Kurkaal	103	Agok Site	159
Gorwai	55	<b>Upper Nile</b> .....	<b>105</b>	Masna Site	161
<i>Bor South</i>		<i>Baliet</i>		Nazareth Site	163
UNMISS Bor PoC	57	Gel Achiel	105	<b>Western Equatoria</b> .....	<b>165</b>
		Kuel Site	107	<i>Ibba</i>	
				Madebe West	165

Tanamuko	167
<i>Mundri East</i>	
Kasambiri	169
Ladukya	171
Piri	173
Singiriwa	175
<i>Mundri West</i>	
Kediba IDPs Site	177
<i>Mvolo</i>	
Dotiraba	179
<i>Nagero</i>	
Namatina Center	181
<i>Nzara</i>	
Yabua	183
<i>Yambio</i>	
Remenze Site	185

# Mahad



Location SSID: ssid\_SS0101\_0020  
 Postcode: SS010105  
 Nearest village / neighbourhood: Mahad  
 Site status: Open  
 Settlement type: Spontaneous camp/site  
 Accessibility: Accessible by car

Site Management Agency: No  
 Community leader: Yes  
 Registration: Yes, paper-based  
 Ownership of land of site: Public/Government

**No. IDPs: 5175**

**Households: 951**

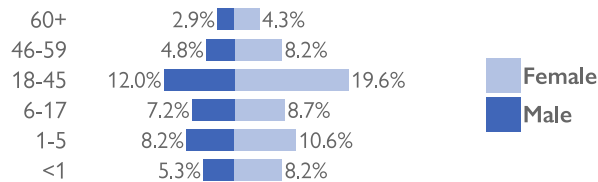
Reason for displacement: Conflict

Origin of largest IDP group:

Jonglei, Fangak

Origin of 2<sup>nd</sup> largest IDP group:

NA, NA



## Mobility (IDPs)

Date of arrival of first IDP group: 2014-04-16

Date of arrival of last IDP group: 2016-10-19

Have the IDPs been displaced previously? Yes

Three main reasons preventing the majority of IDPs from returning:

Lack of food, House damaged/destroyed

## Special needs

No. pregnant women: 39

No. breastfeeding mothers: 69

Total number of individuals with special needs: 257

Special needs include pregnant and breastfeeding women, separated, orphaned and unaccompanied children, persons with mental or physical disabilities, persons with chronic diseases or serious medical conditions and old people without caregivers.

## Protection

Main security provider on site: Local Authorities

## Health

Most common concern: Malaria

Main provider: NGO/INGO

## Education

Type of facility: Temporary Learning Spaces

Availability of learning supplies: Yes

Availability of teachers: Yes



Distance from main water source

**On-Site (<20 min walking)**

Water fit for human drinking

**Yes**

People feel safe collecting water

**Yes**



% collapsed or in danger of shelters\*

**>75%**

Average occupants

**5-6**

Market access (NFIs)

**Yes**



Conditions of most latrines

**Unknown  
Not reported**

Evidence of open defecation

**Yes**

Hygiene promotion campaign

**Yes**



Access to food

**Yes onsite**

Frequency of food assistance

**Once a month**

Market access (food)

**Yes**



Separate male / female latrines

**Unknown  
Not reported**

Toilets / bathrooms lock from inside

**Unknown  
Not reported**

Lighting around all toilets / bathrooms

**Unknown  
Not reported**



Access to health facility

**Yes**

Distance from health facility

**Off-site (<3 km)**

Injuries are main health concern

**No**



Security provided at location

**Yes**

Common conflict-related incidents

**Yes**

Areas avoided by women / girls

**No**



Access to primary education

**Yes**

Distance to nearest education facility

**Onsite, <1 km**

% children attending primary education

**<25%**

\*The share of collapsed and in danger of collapse shelters in the figure above refers to IDP/returnee shelters only.

## WASH

Connections to functioning pipelines:	Yes
Main water purification method:	Boiling
Main water source for cooking / washing:	Hand Pumps
Main water source for drinking:	Hand Pumps
Main problem with water:	Long queue
Type of toilet:	Open defecation
No. garbage disposal points:	0
Main garbage disposal method:	Garbage pit
Is solid waste a problem?	Yes

## Shelter / NFIs

Main shelter type:	Tukul
Shelter materials available in nature:	Poles, Bamboo, Rope
Shelter mat. available from local market:	Poles, Bamboo, Rope
Three most needed NFIs:	Emergency shelter kits, Kitchen sets, Mosquito nets

## Food

Main source of food:	Food assistance
Reason for lack of market access:	NA

# Mangateen (1)



Location SSID: ssid\_SS0101\_0022

Postcode: SS010112

Nearest village / neighbourhood: Mia Saba

Site status: Open

Settlement type: Spontaneous camp/site

Accessibility: Accessible by foot

Site Management Agency: Yes

Community leader: Yes

Registration: No

Ownership of land of site: Public/Government

**No. IDPs: 4200**

**Households: 750**

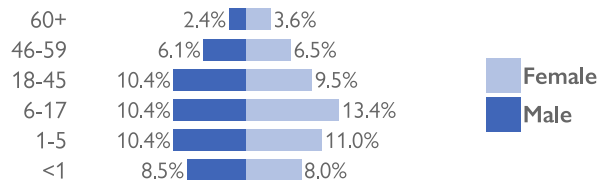
Reason for displacement: Conflict

Origin of largest IDP group:

Central Equatoria, Juba

Origin of 2<sup>nd</sup> largest IDP group:

Central Equatoria, Juba



## Mobility (IDPs)

Date of arrival of first IDP group: 2016-01-02

Date of arrival of last IDP group: 2017-09-01

Have the IDPs been displaced previously? No

Three main reasons preventing the majority of IDPs from returning:

Accessibility, House damaged/destroyed, Lack of safety/security

## Special needs

No. pregnant women: 100

No. breastfeeding mothers: 210

Total number of individuals with special needs: 601

Special needs include pregnant and breastfeeding women, separated, orphaned and unaccompanied children, persons with mental or physical disabilities, persons with chronic diseases or serious medical conditions and old people without caregivers.

## Protection

Main security provider on site: NA

## Health

Most common concern: Malaria

Main provider: Government

## Education

Type of facility: Formal Primary Education

Availability of learning supplies: No

Availability of teachers: Yes



Distance from main water source

**On-Site (<20 min walking)**

Water fit for human drinking

**Yes**

People feel safe collecting water

**Yes**



% collapsed or in danger of shelters\*

**0-10%**

Average occupants

**5-6**

Market access (NFIs)

**No**



Conditions of most latrines

**Unknown  
Not reported**

Evidence of open defecation

**Yes**

Hygiene promotion campaign

**Yes**



Access to food

**Yes onsite**

Frequency of food assistance

**Unknown  
Not reported**

Market access (food)

**Yes**



Separate male / female latrines

**Unknown  
Not reported**

Toilets / bathrooms lock from inside

**No**

Lighting around all toilets / bathrooms

**No**



Access to health facility

**Yes**

Distance from health facility

**On-site (>3 km)**

Injuries are main health concern

**No**



Security provided at location

**No**

Common conflict-related incidents

**No**

Areas avoided by women / girls

**No**



Access to primary education

**Yes**

Distance to nearest education facility

**Onsite, 1-2 km**

% children attending primary education

**>75%**

\*The share of collapsed and in danger of collapse shelters in the figure above refers to IDP/returnee shelters only.

## WASH

Connections to functioning pipelines:	No
Main water purification method:	Filtering
Main water source for cooking / washing:	Hand Pumps
Main water source for drinking:	Hand Pumps
Main problem with water:	Insufficient amount
Type of toilet:	Individual toilets
No. garbage disposal points:	0
Main garbage disposal method:	Burning
Is solid waste a problem?	Yes

## Shelter / NFIs

Main shelter type:	Temporary shelter (Rakooba)
Shelter materials available in nature:	Poles, Bamboo, Rope, Grass
Shelter mat. available from local market:	Poles, Bamboo, Rope, Grass
Three most needed NFIs:	Emergency shelter kits, Kitchen sets, Mosquito nets
Main source of food:	Bought with cash from market
Reason for lack of market access:	NA

# Mangateen (2)



Location SSID: ssid\_SS0101\_0023

Postcode: SS010112

Nearest village / neighbourhood: Mia Saba

Site status: Open

Settlement type: Spontaneous camp/site

Accessibility: Accessible by foot

Site Management Agency: Yes

Community leader: Yes

Registration: No

Ownership of land of site: Public/Government

**No. IDPs: 3695**

**Households: 720**

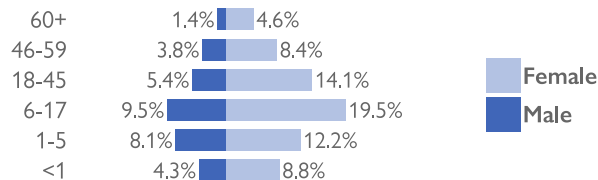
Reason for displacement: Conflict

Origin of largest IDP group:

Central Equatoria, Juba

Origin of 2<sup>nd</sup> largest IDP group:

Central Equatoria, Juba



## Mobility (IDPs)

Date of arrival of first IDP group: 2016-01-01

Date of arrival of last IDP group: 2017-01-01

Have the IDPs been displaced previously? No

Three main reasons preventing the majority of IDPs from returning:

Accessibility, House damaged/destroyed, Lack of safety/security

## Special needs

No. pregnant women: 50

No. breastfeeding mothers: 100

Total number of individuals with special needs: 450

Special needs include pregnant and breastfeeding women, separated, orphaned and unaccompanied children, persons with mental or physical disabilities, persons with chronic diseases or serious medical conditions and old people without caregivers.

## Protection

Main security provider on site: NA

## Health

Most common concern: Malaria

Main provider: Government

## Education

Type of facility: Formal Primary Education

Availability of learning supplies: No

Availability of teachers: Yes





Distance from main water source

**On-Site (<20 min walking)**

Water fit for human drinking

**No**

People feel safe collecting water

**Yes**



% collapsed or in danger of shelters\*

**0-10%**

Average occupants

**5-6**

Market access (NFIs)

**Yes**



Conditions of most latrines

**Unknown  
Not reported**

Evidence of open defecation

**Yes**

Hygiene promotion campaign

**Yes**



Access to food

**Yes onsite**

Frequency of food assistance

**Unknown  
Not reported**

Market access (food)

**Yes**



Separate male / female latrines

**Unknown  
Not reported**

Toilets / bathrooms lock from inside

**No**

Lighting around all toilets / bathrooms

**No**



Access to health facility

**Yes**

Distance from health facility

**On-site (>3 km)**

Injuries are main health concern

**No**



Security provided at location

**No**

Common conflict-related incidents

**No**

Areas avoided by women / girls

**No**



Access to primary education

**Yes**

Distance to nearest education facility

**Onsite, 1-2 km**

% children attending primary education

**51-75%**

\*The share of collapsed and in danger of collapse shelters in the figure above refers to IDP/returnee shelters only.

## WASH

Connections to functioning pipelines:	No
Main water purification method:	Filtering
Main water source for cooking / washing:	Hand Pumps
Main water source for drinking:	Hand Pumps
Main problem with water:	Insufficient amount
Type of toilet:	Individual toilets
No. garbage disposal points:	0
Main garbage disposal method:	Burning
Is solid waste a problem?	Yes

## Shelter / NFIs

Main shelter type:	Temporary shelter (Rakooba)
Shelter materials available in nature:	Poles, Bamboo, Rope, Grass
Shelter mat. available from local market:	Poles, Bamboo, Rope, Grass
Three most needed NFIs:	Emergency shelter kits, Bedding sets, Mosquito nets
Main source of food:	Bought with cash from market
Reason for lack of market access:	NA

# Don Bosco



Location SSID: ssid\_SS0101\_0005

Postcode: SS010113

Nearest village / neighbourhood: Rajaf

Site status: Open

Settlement type: Collective Centre

Accessibility: Accessible by other means of transport

Site Management Agency: Yes

Community leader: Yes

Registration: Yes, paper-based

Ownership of land of site: Private

No. IDPs: 10002

Households: 1192

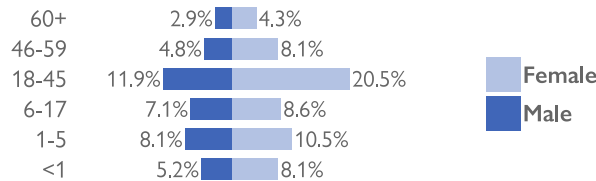
Reason for displacement: Conflict

Origin of largest IDP group:

Western Equatoria, Yambio

Origin of 2<sup>nd</sup> largest IDP group:

NA, NA



## Mobility (IDPs)

Date of arrival of first IDP group: 2013-12-20

Date of arrival of last IDP group: 2016-09-18

Have the IDPs been displaced previously? Yes

Three main reasons preventing the majority of IDPs from returning:

Lack of food, Lack of safety/security No livelihood

## Special needs

No. pregnant women: 42

No. breastfeeding mothers: 82

Total number of individuals with special needs: 249

Special needs include pregnant and breastfeeding women, separated, orphaned and unaccompanied children, persons with mental or physical disabilities, persons with chronic diseases or serious medical conditions and old people without caregivers.

## Protection

Main security provider on site: Community Leaders

## Health

Most common concern: Diarrhea

Main provider: NGO/INGO

## Education

Type of facility: Formal Primary Education

Availability of learning supplies: Yes

Availability of teachers: Yes



Distance from main water source

**On-Site (<20 min walking)**

Water fit for human drinking

**Yes**

People feel safe collecting water

**Yes**



Conditions of most latrines

**Not so good**

Evidence of open defecation

**Yes**

Hygiene promotion campaign

**No**



Separate male / female latrines

**Yes**

Toilets / bathrooms lock from inside

**Yes**

Lighting around all toilets / bathrooms

**Yes**



Security provided at location

**Yes**

Common conflict-related incidents

**No**

Areas avoided by women / girls

**Yes**



% collapsed or in danger of shelters\*

**Unknown  
Not reported**

Average occupants

**Unknown  
Not reported**

Market access (NFI)

**Yes**



Access to food

**Yes offsite**

Frequency of food assistance

**Once a month**

Market access (food)

**No**



Access to health facility

**Yes**

Distance from health facility

**On-site (<3 km)**

Injuries are main health concern

**No**



Access to primary education

**Yes**

Distance to nearest education facility

**Onsite, <1 km**

% children attending primary education

**<25%**

\*The share of collapsed and in danger of collapse shelters in the figure above refers to IDP/returnee shelters only.

## WASH

Connections to functioning pipelines:	Yes
Main water purification method:	Boiling
Main water source for cooking / washing:	Hand Pumps
Main water source for drinking:	Hand Pumps
Main problem with water:	Suspended Solids
Type of toilet:	Latrines
	No. garbage disposal points: 4
Main garbage disposal method:	Garbage pit
	Is solid waste a problem? Yes

## Shelter / NFIs

Main shelter type:	Temporary shelter (Rakooba)
Shelter materials available in nature:	None
Shelter mat. available from local market:	None
Three most needed NFIs:	Emergency shelter kits, Bedding sets, Mosquito nets
Main source of food:	Food assistance
Reason for lack of market access:	Distance

# UNMISS Juba POC 1



Location SSID: ssid\_SS0101\_0037

Postcode: SS010113

Nearest village / neighbourhood: Juba

Site status: Open

Settlement type: Protection of Civilians (PoC) site

Accessibility: Accessible by car

Site Management Agency: Yes

Community leader: Unknown

Registration: Yes, biometric

Ownership of land of site: Public/Government

**No. IDPs: 7200**

**Households: 2603**

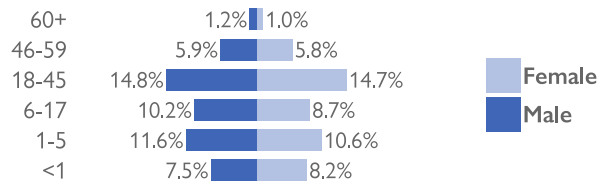
Reason for displacement: Conflict

Origin of largest IDP group:

Central Equatoria, Juba

Origin of 2<sup>nd</sup> largest IDP group:

NA, NA



## Mobility (IDPs)

Date of arrival of first IDP group: 2014-03-12

Date of arrival of last IDP group: 2017-06-22

Have the IDPs been displaced previously? No

Three main reasons preventing the majority of IDPs from returning:

Accessibility, Lack of food, House damaged/destroyed

## Special needs

No. pregnant women: 50

No. breastfeeding mothers: 442

Total number of individuals with special needs: 299

Special needs include pregnant and breastfeeding women, separated, orphaned and unaccompanied children, persons with mental or physical disabilities, persons with chronic diseases or serious medical conditions and old people without caregivers.

## Protection

Main security provider on site: UNMISS

## Health

Most common concern: Malaria

Main provider: NGO/INGO

## Education

Type of facility: Temporary Learning Spaces

Availability of learning supplies: Yes

Availability of teachers: Yes



Distance from main water source

**On-Site (<20 min walking)**

Water fit for human drinking

**Yes**

People feel safe collecting water

**Yes**



Conditions of most latrines

**Not so good**

Evidence of open defecation

**Yes**

Hygiene promotion campaign

**Yes**



Separate male / female latrines

**Yes**

Toilets / bathrooms lock from inside

**No**

Lighting around all toilets / bathrooms

**No**



Security provided at location

**Yes**

Common conflict-related incidents

**No**

Areas avoided by women / girls

**Yes**



% collapsed or in danger of shelters\*

**Unknown  
Not reported**

Average occupants

**Unknown  
Not reported**

Market access (NFIs)

**Yes**



Access to food

**Yes onsite**

Frequency of food assistance

**Once a month**

Market access (food)

**Yes**



Access to health facility

**Yes**

Distance from health facility

**On-site (<3 km)**

Injuries are main health concern

**No**



Access to primary education

**Yes**

Distance to nearest education facility

**Onsite, <1 km**

% children attending primary education

**<25%**

\*The share of collapsed and in danger of collapse shelters in the figure above refers to IDP/returnee shelters only.

## WASH

Connections to functioning pipelines: Yes

Main water purification method: Boiling

Main water source for cooking / washing: Hand Pumps

Main water source for drinking: Hand Pumps

Main problem with water: Long queue

Type of toilet: Latrines No. garbage disposal points: 33

Main garbage disposal method: Garbage pit Is solid waste a problem? Yes

## Shelter / NFIs

Main shelter type: Temporary shelter (Rakooba)

Shelter materials available in nature: Poles

Shelter mat. available from local market: Poles

Three most needed NFIs:

Emergency shelter kits, Kitchen sets, Bedding sets

## Food

Main source of food: Food assistance

Reason for lack of market access: NA

# UNMISS Juba POC 3



Location SSID: ssid\_SS0101\_0038

Postcode: SS010113

Nearest village / neighbourhood: Jebel

Site status: Open

Settlement type: Protection of Civilians (PoC) site

Accessibility: Accessible by car

Site Management Agency: Yes

Community leader: Yes

Registration: Yes, biometric

Ownership of land of site: Public/Government

No. IDPs: 23675

Households: 8717

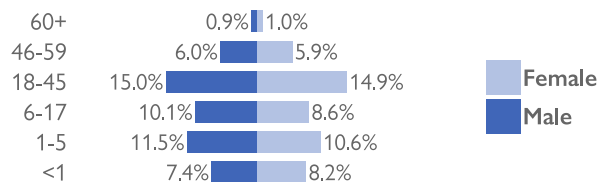
Reason for displacement: Conflict

Origin of largest IDP group:

Central Equatoria, Juba

Origin of 2<sup>nd</sup> largest IDP group:

NA, NA



## Mobility (IDPs)

Date of arrival of first IDP group: NA

Date of arrival of last IDP group: 2016-09-18

Have the IDPs been displaced previously? No

Three main reasons preventing the majority of IDPs from returning:

Accessibility, Lack of food, House damaged/destroyed

## Special needs

No. pregnant women: 1431

No. breastfeeding mothers: 1571

Total number of individuals with special needs: 15080

Special needs include pregnant and breastfeeding women, separated, orphaned and unaccompanied children, persons with mental or physical disabilities, persons with chronic diseases or serious medical conditions and old people without caregivers.

## Protection

Main security provider on site: UNMISS

## Health

Most common concern: Malaria

Main provider: NGO/INGO

## Education

Type of facility: Temporary Learning Spaces

Availability of learning supplies: Yes

Availability of teachers: Yes



Distance from main water source

**On-Site (<20 min walking)**

Water fit for human drinking

**Yes**

People feel safe collecting water

**Yes**



Conditions of most latrines

**Not so good**

Evidence of open defecation

**Yes**

Hygiene promotion campaign

**Yes**



Separate male / female latrines

**Yes**

Toilets / bathrooms lock from inside

**No**

Lighting around all toilets / bathrooms

**No**



Security provided at location

**Yes**

Common conflict-related incidents

**No**

Areas avoided by women / girls

**Yes**



% collapsed or in danger of shelters\*

**Unknown  
Not reported**

Average occupants

**Unknown  
Not reported**

Market access (NFIs)

**Yes**



Access to food

**Yes onsite**

Frequency of food assistance

**Once a month**

Market access (food)

**Yes**



Access to health facility

**Yes**

Distance from health facility

**On-site (<3 km)**

Injuries are main health concern

**No**



Access to primary education

**Yes**

Distance to nearest education facility

**Onsite, <1 km**

% children attending primary education

**25-50%**

\*The share of collapsed and in danger of collapse shelters in the figure above refers to IDP/returnee shelters only.

## WASH

Connections to functioning pipelines: Yes

Main water purification method: Boiling

Main water source for cooking / washing: Hand Pumps

Main water source for drinking: Hand Pumps

Main problem with water: Long queue

Type of toilet: Latrines No. garbage disposal points: 28

Main garbage disposal method: Garbage pit Is solid waste a problem? Yes

## Shelter / NFIs

Main shelter type: Temporary shelter (Rakooba)

Shelter materials available in nature: Poles

Shelter mat. available from local market: Poles

Three most needed NFIs:

Emergency shelter kits, Kitchen sets, Bedding sets

## Food

Main source of food: Food assistance

Reason for lack of market access: NA

# Korijo IDP Camp Zone 1,2 and 3



Location SSID: ssid\_SS0102\_0014

Postcode: SS010204

Nearest village / neighbourhood: Ajo Area

Site status: Open

Settlement type: Spontaneous camp/site

Accessibility: Accessible by car

Site Management Agency: Yes

Community leader: Yes

Registration: Yes, paper-based

Ownership of land of site: Public/Government

No. IDPs: 12386

Households: 2337

Reason for displacement: Conflict

Origin of largest IDP group:

Central Equatoria, Kajo-Keji

Origin of 2<sup>nd</sup> largest IDP group:

Central Equatoria, Lainya

## Mobility (IDPs)

Date of arrival of first IDP group: 2016-02-19

Date of arrival of last IDP group: 2018-07-20

Have the IDPs been displaced previously? Yes

Three main reasons preventing the majority of IDPs from returning:

Lack of food, House damaged/destroyed, Lack of safety/security

## Special needs

No. pregnant women: 767

No. breastfeeding mothers: 1036

Total number of individuals with special needs: 2894

Special needs include pregnant and breastfeeding women, separated, orphaned and unaccompanied children, persons with mental or physical disabilities, persons with chronic diseases or serious medical conditions and old people without caregivers.

## Protection

Main security provider on site: Local Authorities

## Health

Most common concern: Malaria

Main provider: NGO/INGO

## Education

Type of facility: NA

Availability of learning supplies: NA

Availability of teachers: NA





Distance from main water source

**Off-Site (>20 min walking)**

Water fit for human drinking

**No**

People feel safe collecting water

**Yes**



% collapsed or in danger of shelters\*

**Unknown  
Not reported**

Average occupants

**Unknown  
Not reported**

Market access (NFIs)

**No**



Conditions of most latrines

**No toilet**

Evidence of open defecation

**Yes**

Hygiene promotion campaign

**Yes**



Access to food

**Yes offsite**

Frequency of food assistance

**Irregular**

Market access (food)

**No**



Separate male / female latrines

**No**

Toilets / bathrooms lock from inside

**No**

Lighting around all toilets / bathrooms

**No**



Access to health facility

**Yes**

Distance from health facility

**On-site (>3 km)**

Injuries are main health concern

**No**



Security provided at location

**Yes**

Common conflict-related incidents

**No**

Areas avoided by women / girls

**No**



Access to primary education

**No**

Distance to nearest education facility

**Unknown  
Not reported**

% children attending primary education

**Unknown  
Not reported**

\*The share of collapsed and in danger of collapse shelters in the figure above refers to IDP/returnee shelters only.

## WASH

Connections to functioning pipelines:	No	No. garbage disposal points:	0
Main water purification method:	None	Is solid waste a problem?	Yes
Main water source for cooking / washing:	Surface well		
Main water source for drinking:	Unprotected well		
Main problem with water:	Odor/smell		
Type of toilet:	Open defecation		
Main garbage disposal method:	Burning		

## Shelter / NFIs

Main shelter type:	Temporary shelter (Rakooba)
Shelter materials available in nature:	Poles, Grass
Shelter mat. available from local market:	Bamboo, Grass
Three most needed NFIs:	Emergency shelter kits, Kitchen sets, Bedding sets

## Food

Main source of food:	Cultivation/Sale of livestock
Reason for lack of market access:	Distance

# Yebisak



Location SSID: ssid\_SS0105\_0026

Postcode: SS010503

Nearest village / neighbourhood: Yebisak

Site status: Open

Settlement type: Collective Centre

Accessibility: Accessible by other means of transport

Site Management Agency: No

Community leader: Unknown

Registration: Yes, paper-based

Ownership of land of site: Public/Government

**No. IDPs: 762**

**Households: 250**

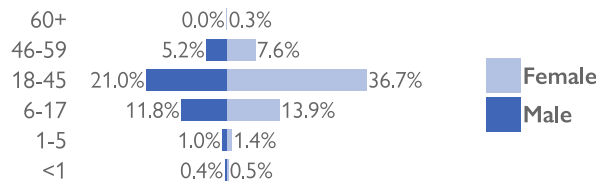
Reason for displacement: Conflict

Origin of largest IDP group:

Central Equatoria, Terekeka

Origin of 2<sup>nd</sup> largest IDP group:

NA, NA



## Mobility (IDPs)

Date of arrival of first IDP group: 2016-08-13

Date of arrival of last IDP group: 2016-08-13

Have the IDPs been displaced previously? No

Three main reasons preventing the majority of IDPs from returning:

Lack of food, House damaged/destroyed, No livelihood

## Special needs

No. pregnant women: 5

No. breastfeeding mothers: 7

Total number of individuals with special needs: 22

Special needs include pregnant and breastfeeding women, separated, orphaned and unaccompanied children, persons with mental or physical disabilities, persons with chronic diseases or serious medical conditions and old people without caregivers.

## Protection

Main security provider on site: Community Leaders

## Health

Most common concern: Malaria

Main provider: Government

## Education

Type of facility: NA

Availability of learning supplies: No

Availability of teachers: No



Distance from main water source

**Off-Site (<20 min walking)**

Water fit for human drinking

**Yes**

People feel safe collecting water

**Yes**



% collapsed or in danger of shelters\*

**>75%**

Average occupants

**1-4**

Market access (NFI)

**Yes**



Conditions of most latrines

**Unknown  
Not reported**

Evidence of open defecation

**Yes**

Hygiene promotion campaign

**Yes**



Access to food

**No**

Frequency of food assistance

**Unknown  
Not reported**

Market access (food)

**No**



Separate male / female latrines

**No**

Toilets / bathrooms lock from inside

**No**

Lighting around all toilets / bathrooms

**No**



Access to health facility

**Yes**

Distance from health facility

**Off-site (>3 km)**

Injuries are main health concern

**No**



Security provided at location

**Yes**

Common conflict-related incidents

**No**

Areas avoided by women / girls

**No**



Access to primary education

**No**

Distance to nearest education facility

**Unspecified, >10 km**

% children attending primary education

**Unknown  
Not reported**

\*The share of collapsed and in danger of collapse shelters in the figure above refers to IDP/returnee shelters only.

## WASH

Connections to functioning pipelines:	No
Main water purification method:	Boiling
Main water source for cooking / washing:	Lake/river
Main water source for drinking:	Lake/river
Main problem with water:	Suspended Solids
Type of toilet:	Open defecation
No. garbage disposal points:	0
Main garbage disposal method:	Burning
Is solid waste a problem?	Yes

## Shelter / NFIs

Main shelter type:	Tukul
Shelter materials available in nature:	Poles, Bamboo, Rope, Grass
Shelter mat. available from local market:	Poles, Bamboo, Rope
Three most needed NFIs:	Emergency shelter kits, Kitchen sets, Hygiene kits
Main source of food:	Bought with cash from market
Reason for lack of market access:	Due to conflict

# Kuda



Location SSID: ssid\_SS0105\_0013  
 Postcode: SS010504  
 Nearest village / neighbourhood: Gila  
 Site status: Open  
 Settlement type: Spontaneous camp/site  
 Accessibility: Accessible by car

Site Management Agency: Yes  
 Community leader: Yes  
 Registration: Yes, paper-based  
 Ownership of land of site: Public/Government

**No. IDPs: 1002**

**Households: 302**

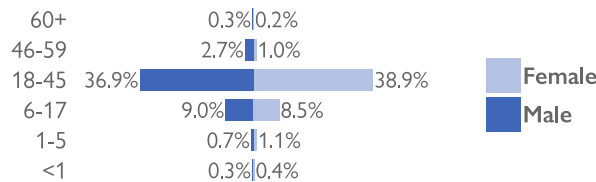
Reason for displacement: Conflict

Origin of largest IDP group:

Central Equatoria, Juba

Origin of 2<sup>nd</sup> largest IDP group:

NA, NA



## Mobility (IDPs)

Date of arrival of first IDP group: 2016-07-22 Date of arrival of last IDP group: NA

Have the IDPs been displaced previously? No

Three main reasons preventing the majority of IDPs from returning:

House damaged/destroyed, Lack of safety/security Basic infrastructures damaged/flooded

## Special needs

No. pregnant women: 11 No. breastfeeding mothers: 7

Total number of individuals with special needs: 25

Special needs include pregnant and breastfeeding women, separated, orphaned and unaccompanied children, persons with mental or physical disabilities, persons with chronic diseases or serious medical conditions and old people without caregivers.

## Protection

Main security provider on site: Local Authorities

## Health

Most common concern: Malaria Main provider: NGO/INGO

## Education

Type of facility: Temporary Learning Spaces

Availability of learning supplies: No Availability of teachers: No



Distance from main water source

**Off-Site (<20 min walking)**

Water fit for human drinking

**Yes**

People feel safe collecting water

**Yes**



% collapsed or in danger of shelters\*

**25-50%**

Average occupants

**5-6**

Market access (NFIs)

**Yes**



Conditions of most latrines

**Unknown  
Not reported**

Evidence of open defecation

**No**

Hygiene promotion campaign

**No**



Access to food

**Yes offsite**

Frequency of food assistance

**Irregular**

Market access (food)

**Yes**



Separate male / female latrines

**No**

Toilets / bathrooms lock from inside

**No**

Lighting around all toilets / bathrooms

**No**



Access to health facility

**Yes**

Distance from health facility

**On-site (<3 km)**

Injuries are main health concern

**No**



Security provided at location

**Yes**

Common conflict-related incidents

**Yes**

Areas avoided by women / girls

**Yes**



Access to primary education

**Yes**

Distance to nearest education facility

**Onsite, 1-2 km**

% children attending primary education

**>75%**

\*The share of collapsed and in danger of collapse shelters in the figure above refers to IDP/returnee shelters only.

## WASH

Connections to functioning pipelines:	No
Main water purification method:	Boiling
Main water source for cooking / washing:	Lake/river
Main water source for drinking:	Lake/river
Main problem with water:	Suspended Solids
Type of toilet:	Open defecation
No. garbage disposal points:	0
Main garbage disposal method:	Burning
Is solid waste a problem?	Yes

## Shelter / NFIs

Main shelter type:	Temporary shelter (Rakooba)
Shelter materials available in nature:	Poles, Bamboo, Rope, Grass
Shelter mat. available from local market:	Poles, Bamboo, Rope, Grass
Three most needed NFIs:	Emergency shelter kits, Kitchen sets, Hygiene kits
Main source of food:	Bought with cash from market
Reason for lack of market access:	NA

# Lwoki Island



Location SSID: ssid\_SS0105\_0016  
 Postcode: SS010504  
 Nearest village / neighbourhood: Lwoki  
 Site status: Open  
 Settlement type: Spontaneous camp/site  
 Accessibility: Accessible by car

Site Management Agency: No  
 Community leader: No  
 Registration: Yes, paper-based  
 Ownership of land of site: Ancestral

**No. IDPs: 815**

**Households: 208**

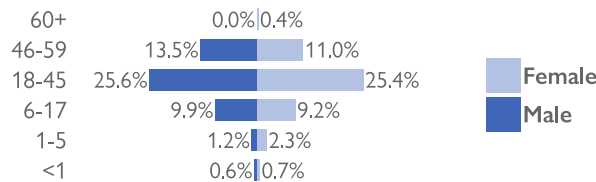
Reason for displacement: Conflict

Origin of largest IDP group:

Central Equatoria, Terekeka

Origin of 2<sup>nd</sup> largest IDP group:

NA, NA



## Mobility (IDPs)

Date of arrival of first IDP group: 2016-05-05      Date of arrival of last IDP group: NA

Have the IDPs been displaced previously? No

Three main reasons preventing the majority of IDPs from returning:  
 Lack of food, House damaged/destroyed, Lack of safety/security

## Special needs

No. pregnant women: 5      No. breastfeeding mothers: 11

Total number of individuals with special needs: 25

Special needs include pregnant and breastfeeding women, separated, orphaned and unaccompanied children, persons with mental or physical disabilities, persons with chronic diseases or serious medical conditions and old people without caregivers.

## Protection

Main security provider on site: Community Leaders

## Health

Most common concern: Malaria      Main provider: Government

## Education

Type of facility: NA  
 Availability of learning supplies: No      Availability of teachers: No



Distance from main water source

**On-Site (<20 min walking)**

Water fit for human drinking

**Yes**

People feel safe collecting water

**Yes**



Conditions of most latrines

**Unknown  
Not reported**

Evidence of open defecation

**Yes**

Hygiene promotion campaign

**No**



Separate male / female latrines

**No**

Toilets / bathrooms lock from inside

**No**

Lighting around all toilets / bathrooms

**No**



Security provided at location

**Yes**

Common conflict-related incidents

**No**

Areas avoided by women / girls

**No**



% collapsed or in danger of shelters\*

**Unknown  
Not reported**

Average occupants

**Unknown  
Not reported**

Market access (NFIs)

**No**



Access to food

**Yes offsite**

Frequency of food assistance

**Irregular**

Market access (food)

**No**



Access to health facility

**Yes**

Distance from health facility

**Off-site (>3 km)**

Injuries are main health concern

**No**



Access to primary education

**No**

Distance to nearest education facility

**Unspecified, >10 km**

% children attending primary education

**Unknown  
Not reported**

\*The share of collapsed and in danger of collapse shelters in the figure above refers to IDP/returnee shelters only.

## WASH

Connections to functioning pipelines:	No
Main water purification method:	Boiling
Main water source for cooking / washing:	Lake/river
Main water source for drinking:	Lake/river
Main problem with water:	Suspended Solids
Type of toilet:	Open defecation
No. garbage disposal points:	0
Main garbage disposal method:	Burning
Is solid waste a problem?	Yes

## Shelter / NFIs

Main shelter type:	Temporary shelter (Rakooba)
Shelter materials available in nature:	Poles, Bamboo, Rope, Grass
Shelter mat. available from local market:	Poles, Bamboo, Rope, Grass
Three most needed NFIs:	Emergency shelter kits, Hygiene kits, Mosquito nets
Main source of food:	Bought with cash from market
Reason for lack of market access:	Distance

# Tombek



Location SSID: ssid\_SS0105\_0023

Postcode: SS010510

Nearest village / neighbourhood: Tombek

Site status: Open

Settlement type: Spontaneous camp/site

Accessibility: Accessible by car

Site Management Agency: No

Community leader: Yes

Registration: Yes, paper-based

Ownership of land of site: Public/Government

**No. IDPs: 1026**

**Households: 559**

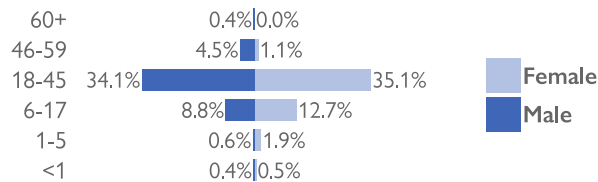
Reason for displacement: Conflict

Origin of largest IDP group:

Jonglei, Akobo

Origin of 2<sup>nd</sup> largest IDP group:

NA, NA



## Mobility (IDPs)

Date of arrival of first IDP group: 2016-07-22

Date of arrival of last IDP group: 2018-10-23

Have the IDPs been displaced previously? Yes

Three main reasons preventing the majority of IDPs from returning:

Lack of food, House damaged/destroyed, Lack of safety/security

## Special needs

No. pregnant women: 12

No. breastfeeding mothers: 9

Total number of individuals with special needs: 28

Special needs include pregnant and breastfeeding women, separated, orphaned and unaccompanied children, persons with mental or physical disabilities, persons with chronic diseases or serious medical conditions and old people without caregivers.

## Protection

Main security provider on site: Community Leaders

## Health

Most common concern: Malaria

Main provider: Government

## Education

Type of facility: Temporary Learning Spaces

Availability of learning supplies: No

Availability of teachers: No





Distance from main water source

**On-Site (>20 min walking)**

Water fit for human drinking

**Yes**

People feel safe collecting water

**Yes**



Conditions of most latrines

**Unknown  
Not reported**

Evidence of open defecation

**No**

Hygiene promotion campaign

**No**



Separate male / female latrines

**No**

Toilets / bathrooms lock from inside

**No**

Lighting around all toilets / bathrooms

**No**



Security provided at location

**Yes**

Common conflict-related incidents

**No**

Areas avoided by women / girls

**Yes**



% collapsed or in danger of shelters\*

**Unknown  
Not reported**

Average occupants

**Unknown  
Not reported**

Market access (NFIs)

**No**



Access to food

**Yes offsite**

Frequency of food assistance

**Irregular**

Market access (food)

**Yes**



Access to health facility

**Yes**

Distance from health facility

**Off-site (<3 km)**

Injuries are main health concern

**No**



Access to primary education

**Yes**

Distance to nearest education facility

**Offsite, >10 km**

% children attending primary education

**51-75%**

\*The share of collapsed and in danger of collapse shelters in the figure above refers to IDP/returnee shelters only.

## WASH

Connections to functioning pipelines:	No
Main water purification method:	Boiling
Main water source for cooking / washing:	Lake/river
Main water source for drinking:	Lake/river
Main problem with water:	Suspended Solids
Type of toilet:	Open defecation
No. garbage disposal points:	0
Main garbage disposal method:	Burning
Is solid waste a problem?	Yes

## Shelter / NFIs

Main shelter type:	Temporary shelter (Rakooba)
Shelter materials available in nature:	Poles, Bamboo, Rope, Grass
Shelter mat. available from local market:	Poles, Bamboo, Rope, Grass
Three most needed NFIs:	Emergency shelter kits, Kitchen sets, Hygiene kits
Main source of food:	Bought with cash from market
Reason for lack of market access:	NA

# Kamulaga IDPs Site



Location SSID: ssid\_SS0106\_0006

Postcode: SS010602

Nearest village / neighbourhood: Yari

Site status: Open

Settlement type: Collective Centre

Accessibility: Accessible by car

Site Management Agency: No

Community leader: Yes

Registration: No

Ownership of land of site: Public/Government

**No. IDPs: 3249**

**Households: 1217**

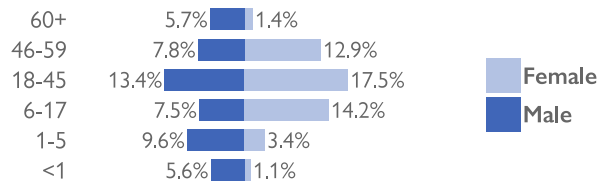
Reason for displacement: Conflict

Origin of largest IDP group:

Central Equatoria, Yei

Origin of 2<sup>nd</sup> largest IDP group:

Central Equatoria, Yei



## Mobility (IDPs)

Date of arrival of first IDP group: 2018-11-01

Date of arrival of last IDP group: 2018-11-20

Have the IDPs been displaced previously? Yes

Three main reasons preventing the majority of IDPs from returning:

Accessibility, House damaged/destroyed, Lack of safety/security

## Special needs

No. pregnant women: 405

No. breastfeeding mothers: 781

Total number of individuals with special needs: 2843

Special needs include pregnant and breastfeeding women, separated, orphaned and unaccompanied children, persons with mental or physical disabilities, persons with chronic diseases or serious medical conditions and old people without caregivers.

## Protection

Main security provider on site: Religious Leaders

## Health

Most common concern: Diarrhea

Main provider: NA

## Education

Type of facility: NA

Availability of learning supplies: NA

Availability of teachers: NA



Distance from main water source

**Off-Site (>20 min walking)**

Water fit for human drinking

**Unknown  
Not reported**

People feel safe collecting water

**Yes**



Conditions of most latrines

**Unknown  
Not reported**

Evidence of open defecation

**Yes**

Hygiene promotion campaign

**No**



Separate male / female latrines

**Unknown  
Not reported**

Toilets / bathrooms lock from inside

**Unknown  
Not reported**

Lighting around all toilets / bathrooms

**Unknown  
Not reported**



Security provided at location

**Yes**

Common conflict-related incidents

**Yes**

Areas avoided by women / girls

**Yes**



% collapsed or in danger of shelters\*

**Unknown  
Not reported**

Average occupants

**Unknown  
Not reported**

Market access (NFIs)

**No**



Access to food

**No**

Frequency of food assistance

**Unknown  
Not reported**

Market access (food)

**No**



Access to health facility

**No**

Distance from health facility

**Unknown  
Not reported**

Injuries are main health concern

**No**



Access to primary education

**No**

Distance to nearest education facility

**Unknown  
Not reported**

% children attending primary education

**Unknown  
Not reported**

\*The share of collapsed and in danger of collapse shelters in the figure above refers to IDP/returnee shelters only.

## WASH

Connections to functioning pipelines:	No	No. garbage disposal points:	0
Main water purification method:	Tablets	Is solid waste a problem?	Yes
Main water source for cooking / washing:	Unprotected well		
Main water source for drinking:	Unprotected well		
Main problem with water:	Too far		
Type of toilet:	Open defecation		
Main garbage disposal method:	Other, Specify		

## Shelter / NFIs

Main shelter type:	Temporary shelter (Rakooba)
Shelter materials available in nature:	Poles, Rope, Grass
Shelter mat. available from local market:	None
Three most needed NFIs:	Emergency shelter kits, Kitchen sets, Mosquito nets
Main source of food:	NA
Reason for lack of market access:	Due to conflict

# Liggi IDPs Site



Location SSID: ssid\_SS0106\_0008

Postcode: SS010602

Nearest village / neighbourhood: Jombu

Site status: Open

Settlement type: Collective Centre

Accessibility: Accessible by car

Site Management Agency: No

Community leader: Yes

Registration: Yes

Ownership of land of site: Public/Government

**No. IDPs: 2757**

**Households: 815**

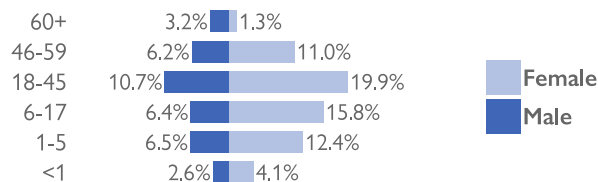
Reason for displacement: Conflict

Origin of largest IDP group:

Central Equatoria, Yei

Origin of 2<sup>nd</sup> largest IDP group:

Central Equatoria, Yei



## Mobility (IDPs)

Date of arrival of first IDP group: 2018-11-01

Date of arrival of last IDP group: 2018-11-21

Have the IDPs been displaced previously? Yes

Three main reasons preventing the majority of IDPs from returning:

Accessibility, House damaged/destroyed, Lack of safety/security

## Special needs

No. pregnant women: 318

No. breastfeeding mothers: 471

Total number of individuals with special needs: 1859

Special needs include pregnant and breastfeeding women, separated, orphaned and unaccompanied children, persons with mental or physical disabilities, persons with chronic diseases or serious medical conditions and old people without caregivers.

## Protection

Main security provider on site: Religious Leaders

## Health

Most common concern: Malaria

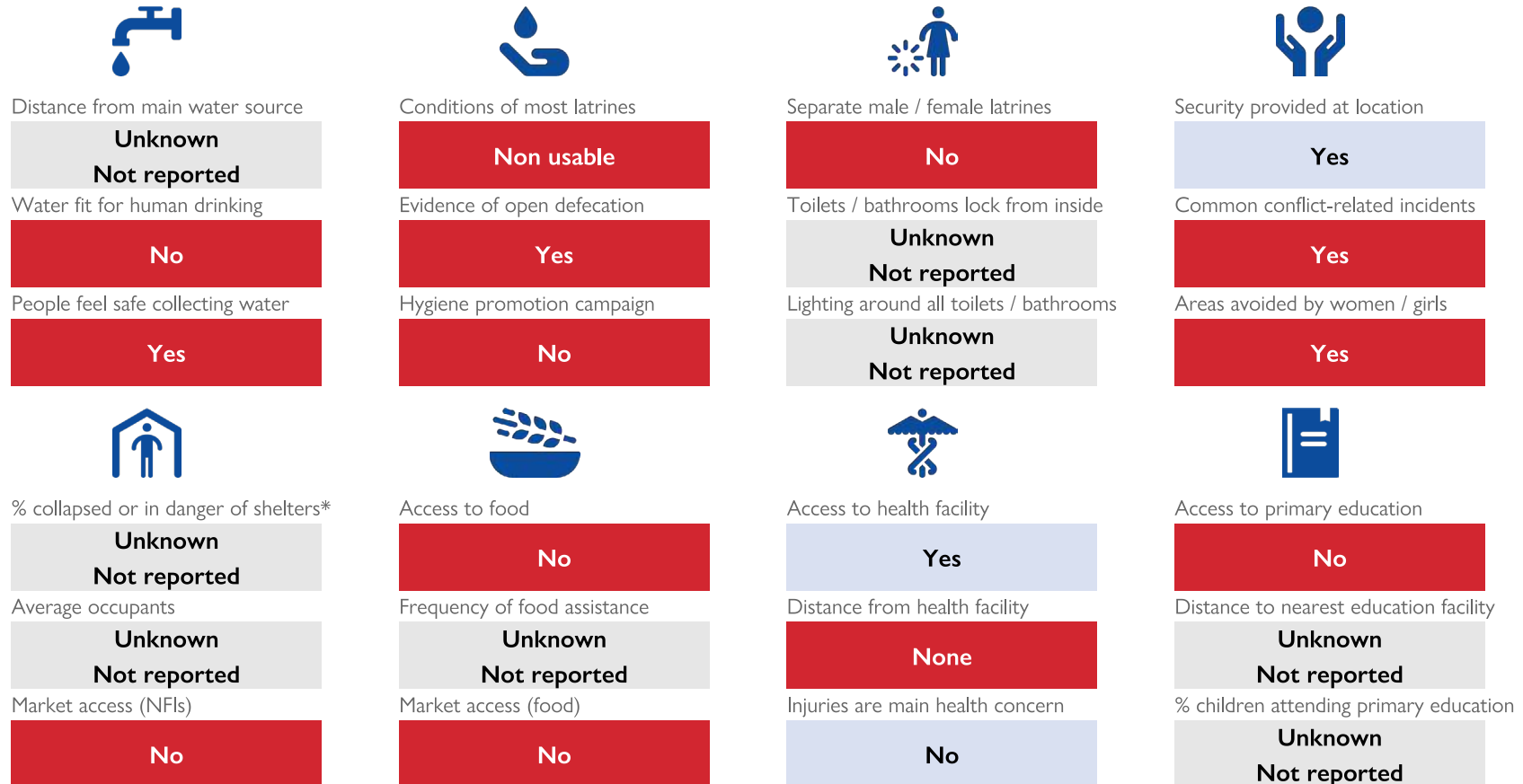
Main provider: Local Clinic

## Education

Type of facility: NA

Availability of learning supplies: NA

Availability of teachers: NA



\*The share of collapsed and in danger of collapse shelters in the figure above refers to IDP/returnee shelters only.

## WASH

Connections to functioning pipelines:	No
Main water purification method:	Tablets
Main water source for cooking / washing:	Hand Pumps
Main water source for drinking:	Hand Pumps
Main problem with water:	Suspended Solids
Type of toilet:	Latrines
	No. garbage disposal points: 3
Main garbage disposal method:	Burning
	Is solid waste a problem? Yes

## Shelter / NFIs

Main shelter type:	Temporary shelter (Rakooba)
Shelter materials available in nature:	Poles, Rope, Grass
Shelter mat. available from local market:	None
Three most needed NFIs:	Emergency shelter kits, Kitchen sets, Adult Clothing
Main source of food:	NA
Reason for lack of market access:	Due to conflict

# Atende Site



Location SSID: ssid\_SS0106\_0019  
 Postcode: SS010605  
 Nearest village / neighbourhood: Atende  
 Site status: Open  
 Settlement type: Planned camp/site  
 Accessibility: Accessible by car

Site Management Agency: No  
 Community leader: Yes  
 Registration: Yes, paper-based  
 Ownership of land of site: Public/Government

**No. IDPs: 707**

**Households: 168**

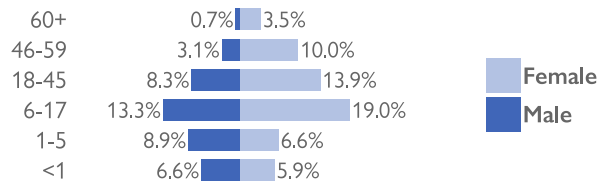
Reason for displacement: Conflict

Origin of largest IDP group:

Central Equatoria, Lainya

Origin of 2<sup>nd</sup> largest IDP group:

Central Equatoria, Lainya



## Mobility (IDPs)

Date of arrival of first IDP group: 2019-01-25      Date of arrival of last IDP group: 2019-02-18

Have the IDPs been displaced previously? No

Three main reasons preventing the majority of IDPs from returning:  
 Lack of food, House damaged/destroyed, Lack of safety/security

## Special needs

No. pregnant women: 8      No. breastfeeding mothers: 61

Total number of individuals with special needs: 109

Special needs include pregnant and breastfeeding women, separated, orphaned and unaccompanied children, persons with mental or physical disabilities, persons with chronic diseases or serious medical conditions and old people without caregivers.

## Protection

Main security provider on site: Military

## Health

Most common concern: Malaria      Main provider: NGO/INGO

## Education

Type of facility: NA      Availability of learning supplies: NA      Availability of teachers: NA



Distance from main water source

**On-Site (>20 min walking)**

Water fit for human drinking

**Yes**

People feel safe collecting water

**Yes**



% collapsed or in danger of shelters\*

**Unknown  
Not reported**

Average occupants

**Unknown  
Not reported**

Market access (NFIs)

**No**



Conditions of most latrines

**Not so good**

Evidence of open defecation

**Yes**

Hygiene promotion campaign

**No**



Access to food

**Yes offsite**

Frequency of food assistance

**Unknown  
Not reported**

Market access (food)

**Yes**



Separate male / female latrines

**No**

Toilets / bathrooms lock from inside

**No**

Lighting around all toilets / bathrooms

**No**



Access to health facility

**Yes**

Distance from health facility

**Mobile clinic / HEW**

Injuries are main health concern

**No**



Security provided at location

**Yes**

Common conflict-related incidents

**No**

Areas avoided by women / girls

**Yes**



Access to primary education

**No**

Distance to nearest education facility

**Unknown  
Not reported**

% children attending primary education

**Unknown  
Not reported**

\*The share of collapsed and in danger of collapse shelters in the figure above refers to IDP/returnee shelters only.

## WASH

Connections to functioning pipelines: No

Main water purification method: None

Main water source for cooking / washing: Hand Pumps

Main water source for drinking: Hand Pumps

Main problem with water: Odor/smell

Type of toilet: Latrines No. garbage disposal points: 0

Main garbage disposal method: Burning Is solid waste a problem? Yes

## Shelter / NFIs

Main shelter type: Temporary shelter (Rakooba)

Shelter materials available in nature: Poles, Rope, Grass

Shelter mat. available from local market: None

Three most needed NFIs:

Emergency shelter kits, Kitchen sets, Bedding sets

## Food

Main source of food: Cultivation/Sale of livestock

Reason for lack of market access: NA

# ECSS Mission IDP Site



Location SSID: ssid\_SS0106\_0004  
 Postcode: SS010605  
 Nearest village / neighbourhood: Sobe  
 Site status: Open  
 Settlement type: Dispersed settlement  
 Accessibility: Accessible by car

Site Management Agency: Yes  
 Community leader: Yes  
 Registration: Yes, paper-based  
 Ownership of land of site: Public/Government

**No. IDPs: 3411**

**Households: 1009**

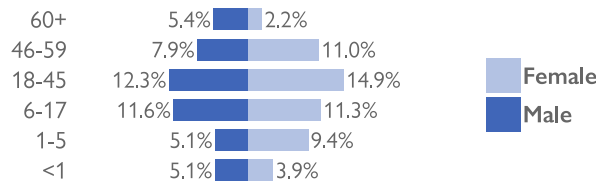
Reason for displacement: Conflict

Origin of largest IDP group:

Central Equatoria, Yei

Origin of 2<sup>nd</sup> largest IDP group:

Central Equatoria, Yei



## Mobility (IDPs)

Date of arrival of first IDP group: 2019-02-05      Date of arrival of last IDP group: 2019-02-26

Have the IDPs been displaced previously? Yes

Three main reasons preventing the majority of IDPs from returning:  
 Lack of food, House damaged/destroyed, Lack of safety/security

## Special needs

No. pregnant women: 628      No. breastfeeding mothers: 501

Total number of individuals with special needs: 2084

Special needs include pregnant and breastfeeding women, separated, orphaned and unaccompanied children, persons with mental or physical disabilities, persons with chronic diseases or serious medical conditions and old people without caregivers.

## Protection

Main security provider on site: Religious Leaders

## Health

Most common concern: Malaria      Main provider: NGO/INGO

## Education

Type of facility: Formal Primary Education  
 Availability of learning supplies: Yes      Availability of teachers: Yes





Distance from main water source

**On-Site (>20 min walking)**

Water fit for human drinking

**Yes**

People feel safe collecting water

**Yes**



% collapsed or in danger of shelters\*

**Unknown  
Not reported**

Average occupants

**Unknown  
Not reported**

Market access (NFI)

**No**



Conditions of most latrines

**Not so good**

Evidence of open defecation

**No**

Hygiene promotion campaign

**Yes**



Access to food

**Yes offsite**

Frequency of food assistance

**Once a month**

Market access (food)

**Yes**



Separate male / female latrines

**Yes**

Toilets / bathrooms lock from inside

**No**

Lighting around all toilets / bathrooms

**No**



Access to health facility

**Yes**

Distance from health facility

**On-site (>3 km)**

Injuries are main health concern

**No**



Security provided at location

**Yes**

Common conflict-related incidents

**Yes**

Areas avoided by women / girls

**Yes**



Access to primary education

**Yes**

Distance to nearest education facility

**Offsite, 1-2 km**

% children attending primary education

**51-75%**

\*The share of collapsed and in danger of collapse shelters in the figure above refers to IDP/returnee shelters only.

## WASH

Connections to functioning pipelines: No

Main water purification method: Tablets

Main water source for cooking / washing: Hand Pumps

Main water source for drinking: Hand Pumps

Main problem with water: Long queue

Type of toilet: Latrines      No. garbage disposal points: NA

Main garbage disposal method: Burning      Is solid waste a problem? No

## Shelter / NFIs

Main shelter type: Tukul

Shelter materials available in nature: Poles, Grass

Shelter mat. available from local market: Poles, Grass

Three most needed NFIs:

Emergency shelter kits, Kitchen sets, Bedding sets

## Food

Main source of food: Food assistance

Reason for lack of market access: NA

# Luparate



Location SSID: ssid\_SS0106\_0009

Postcode: SS010605

Nearest village / neighbourhood: Luparate

Site status: Open

Settlement type: Dispersed settlement

Accessibility: Accessible by car

Site Management Agency: Unknown

Community leader: Yes

Registration: Yes, paper-based

Ownership of land of site: Public/Government

**No. IDPs: 1448**

**Households: 324**

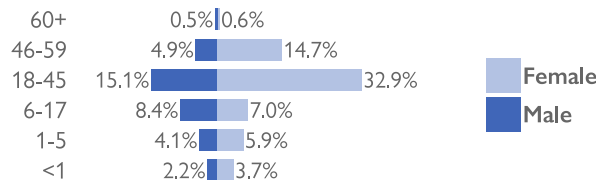
Reason for displacement: Conflict

Origin of largest IDP group:

Central Equatoria, Lainya

Origin of 2<sup>nd</sup> largest IDP group:

Central Equatoria, Lainya



## Mobility (IDPs)

Date of arrival of first IDP group: 2019-02-27

Date of arrival of last IDP group: 2019-03-02

Have the IDPs been displaced previously? Yes

Three main reasons preventing the majority of IDPs from returning:

Lack of food, House damaged/destroyed, Lack of safety/security

## Special needs

No. pregnant women: 34

No. breastfeeding mothers: 213

Total number of individuals with special needs: 387

Special needs include pregnant and breastfeeding women, separated, orphaned and unaccompanied children, persons with mental or physical disabilities, persons with chronic diseases or serious medical conditions and old people without caregivers.

## Protection

Main security provider on site: NA

## Health

Most common concern: Malaria

Main provider: Government

## Education

Type of facility: NA

Availability of learning supplies: NA

Availability of teachers: NA



Distance from main water source

**On-Site (>20 min walking)**

Water fit for human drinking

**Yes**

People feel safe collecting water

**Yes**



Conditions of most latrines

**Not so good**

Evidence of open defecation

**Yes**

Hygiene promotion campaign

**No**



Separate male / female latrines

**No**

Toilets / bathrooms lock from inside

**No**

Lighting around all toilets / bathrooms

**No**



Security provided at location

**No**

Common conflict-related incidents

**No**

Areas avoided by women / girls

**Yes**



% collapsed or in danger of shelters\*

**Unknown  
Not reported**

Average occupants

**Unknown  
Not reported**

Market access (NFI)

**No**



Access to food

**Yes offsite**

Frequency of food assistance

**Unknown  
Not reported**

Market access (food)

**Yes**



Access to health facility

**Yes**

Distance from health facility

**Off-site (>3 km)**

Injuries are main health concern

**No**



Access to primary education

**No**

Distance to nearest education facility

**Unknown  
Not reported**

% children attending primary education

**Unknown  
Not reported**

\*The share of collapsed and in danger of collapse shelters in the figure above refers to IDP/returnee shelters only.

## WASH

Connections to functioning pipelines:	No
Main water purification method:	Tablets
Main water source for cooking / washing:	Hand Pumps
Main water source for drinking:	Hand Pumps
Main problem with water:	Insufficient amount
Type of toilet:	Latrines
	No. garbage disposal points: 0
Main garbage disposal method:	Burning
	Is solid waste a problem? Yes

## Shelter / NFIs

Main shelter type:	Tukul
Shelter materials available in nature:	Poles
Shelter mat. available from local market:	Rope, Grass
Three most needed NFIs:	Emergency shelter kits, Kitchen sets, Bedding sets
Main source of food:	Bought with cash from market
Reason for lack of market access:	NA

# Lutaya IDPs Site



Location SSID: ssid\_SS0106\_0010  
 Postcode: SS010605  
 Nearest village / neighbourhood: Erap  
 Site status: Open  
 Settlement type: Planned camp/site  
 Accessibility: Accessible by car

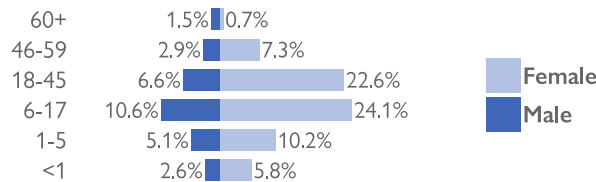
Site Management Agency: Yes  
 Community leader: Yes  
 Registration: Yes, paper-based  
 Ownership of land of site: Public/Government

**No. IDPs: 274**

**Households: 48**

Reason for displacement: Conflict

Origin of largest IDP group:  
 Western Equatoria, Mundri East  
 Origin of 2<sup>nd</sup> largest IDP group:  
 Western Equatoria, Maridi



## Mobility (IDPs)

Date of arrival of first IDP group: 2015-11-18  
 Date of arrival of last IDP group: 2019-02-25  
 Have the IDPs been displaced previously? Yes  
 Three main reasons preventing the majority of IDPs from returning:  
 Lack of food, House damaged/destroyed, Lack of safety/security

## Special needs

No. pregnant women: 4  
 No. breastfeeding mothers: 6  
 Total number of individuals with special needs: 42  
 Special needs include pregnant and breastfeeding women, separated, orphaned and unaccompanied children, persons with mental or physical disabilities, persons with chronic diseases or serious medical conditions and old people without caregivers.

## Protection

Main security provider on site: UNMISS

## Health

Most common concern: Other, Specify  
 Main provider: Government

## Education

Type of facility: Temporary Learning Spaces  
 Availability of learning supplies: Yes  
 Availability of teachers: Yes



Distance from main water source

**Off-Site (<20 min walking)**

Water fit for human drinking

**Yes**

People feel safe collecting water

**Yes**



% collapsed or in danger of shelters\*

**0-10%**

Average occupants

**1-4**

Market access (NFIs)

**No**



Conditions of most latrines

**Good / Hygienic**

Evidence of open defecation

**No**

Hygiene promotion campaign

**Yes**



Access to food

**Yes offsite**

Frequency of food assistance

**Unknown  
Not reported**

Market access (food)

**Yes**



Separate male / female latrines

**Yes**

Toilets / bathrooms lock from inside

**Yes**

Lighting around all toilets / bathrooms

**Yes**



Access to health facility

**Yes**

Distance from health facility

**Off-site (<3 km)**

Injuries are main health concern

**No**



Security provided at location

**Yes**

Common conflict-related incidents

**No**

Areas avoided by women / girls

**No**



Access to primary education

**Yes**

Distance to nearest education facility

**Onsite, <1 km**

% children attending primary education

**>75%**

\*The share of collapsed and in danger of collapse shelters in the figure above refers to IDP/returnee shelters only.

## WASH

Connections to functioning pipelines:	No
Main water purification method:	Tablets
Main water source for cooking / washing:	Hand Pumps
Main water source for drinking:	Hand Pumps
Main problem with water:	Insufficient amount
Type of toilet:	Individual toilets
No. garbage disposal points:	NA
Main garbage disposal method:	Garbage pit
Is solid waste a problem?	No

## Shelter / NFIs

Main shelter type:	Temporary shelter (Rakooba)
Shelter materials available in nature:	Poles, Bamboo, Rope, Grass
Shelter mat. available from local market:	Poles, Bamboo, Rope, Grass
Three most needed NFIs:	Emergency shelter kits, Kitchen sets, Bedding sets
Main source of food:	Bought with cash from market
Reason for lack of market access:	NA

# Wuluturu



Location SSID: ssid\_SS0106\_0020

Postcode: SS010605

Nearest village / neighbourhood: Nyongroe

Site status: Open

Settlement type: Dispersed settlement

Accessibility: Accessible by car

Site Management Agency: Yes

Community leader: Yes

Registration: Yes, paper-based

Ownership of land of site: Public/Government

**No. IDPs: 885**

**Households: 213**

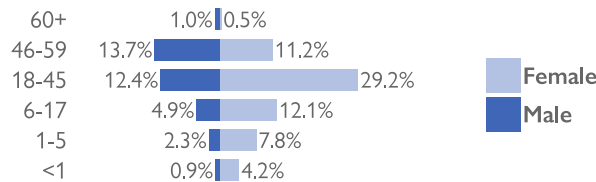
Reason for displacement: Conflict

Origin of largest IDP group:

Central Equatoria, Yei

Origin of 2<sup>nd</sup> largest IDP group:

Central Equatoria, Yei



## Mobility (IDPs)

Date of arrival of first IDP group: 2019-02-05

Date of arrival of last IDP group: 2019-02-07

Have the IDPs been displaced previously? Yes

Three main reasons preventing the majority of IDPs from returning:

Lack of food, House damaged/destroyed, Lack of safety/security

## Special needs

No. pregnant women: 9

No. breastfeeding mothers: 52

Total number of individuals with special needs: 97

Special needs include pregnant and breastfeeding women, separated, orphaned and unaccompanied children, persons with mental or physical disabilities, persons with chronic diseases or serious medical conditions and old people without caregivers.

## Protection

Main security provider on site: NA

## Health

Most common concern: Cough

Main provider: Government

## Education

Type of facility: Temporary Learning Spaces

Availability of learning supplies: Yes

Availability of teachers: Yes



Distance from main water source

**On-Site (<20 min walking)**

Water fit for human drinking

**Yes**

People feel safe collecting water

**Yes**



% collapsed or in danger of shelters\*

**Unknown  
Not reported**

Average occupants

**Unknown  
Not reported**

Market access (NFI)

**No**



Conditions of most latrines

**Not so good**

Evidence of open defecation

**Yes**

Hygiene promotion campaign

**No**



Access to food

**Yes onsite**

Frequency of food assistance

**Unknown  
Not reported**

Market access (food)

**Yes**



Separate male / female latrines

**No**

Toilets / bathrooms lock from inside

**No**

Lighting around all toilets / bathrooms

**No**



Access to health facility

**Yes**

Distance from health facility

**On-site (<3 km)**

Injuries are main health concern

**No**



Security provided at location

**No**

Common conflict-related incidents

**Yes**

Areas avoided by women / girls

**No**



Access to primary education

**Yes**

Distance to nearest education facility

**Onsite, <1 km**

% children attending primary education

**51-75%**

\*The share of collapsed and in danger of collapse shelters in the figure above refers to IDP/returnee shelters only.

## WASH

Connections to functioning pipelines: No

Main water purification method: None

Main water source for cooking / washing: Hand Pumps

Main water source for drinking: Hand Pumps

Main problem with water: Odor/smell

Type of toilet: Latrines No. garbage disposal points: 0

Main garbage disposal method: Burning Is solid waste a problem? Yes

## Shelter / NFIs

Main shelter type: Tukul

Shelter materials available in nature: None

Shelter mat. available from local market: Rope, Grass

Three most needed NFIs:

Emergency shelter kits, Kitchen sets, Bedding sets

## Food

Main source of food: Host Community Donation

Reason for lack of market access: NA

# Zizira IDPs Site



Location SSID: ssid\_SS0106\_0018

Postcode: SS010605

Nearest village / neighbourhood: RRC Yei

Site status: Open

Settlement type: Dispersed settlement

Accessibility: Accessible by car

Site Management Agency: Yes

Community leader: Yes

Registration: Yes, paper-based

Ownership of land of site: Public/Government

**No. IDPs: 3902**

**Households: 1182**

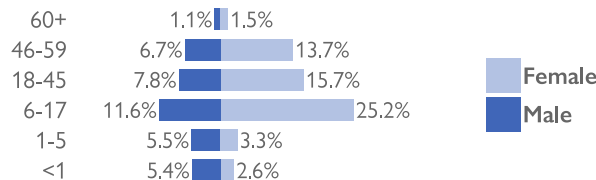
Reason for displacement: Conflict

Origin of largest IDP group:

Central Equatoria, Lainya

Origin of 2<sup>nd</sup> largest IDP group:

Central Equatoria, Lainya



## Mobility (IDPs)

Date of arrival of first IDP group: 2018-02-19

Date of arrival of last IDP group: 2019-03-07

Have the IDPs been displaced previously? No

Three main reasons preventing the majority of IDPs from returning:

House damaged/destroyed, Lack of safety/security No livelihood

## Special needs

No. pregnant women: 94

No. breastfeeding mothers: 217

Total number of individuals with special needs: 671

Special needs include pregnant and breastfeeding women, separated, orphaned and unaccompanied children, persons with mental or physical disabilities, persons with chronic diseases or serious medical conditions and old people without caregivers.

## Protection

Main security provider on site: Military

## Health

Most common concern: Malaria

Main provider: Government

## Education

Type of facility: Temporary Learning Spaces

Availability of learning supplies: Yes

Availability of teachers: Yes





Distance from main water source

**On-Site (<20 min walking)**

Water fit for human drinking

**Yes**

People feel safe collecting water

**Yes**



% collapsed or in danger of shelters\*

**25-50%**

Average occupants

**1-4**

Market access (NFI)

**No**



Conditions of most latrines

**Not so good**

Evidence of open defecation

**Yes**

Hygiene promotion campaign

**Yes**



Access to food

**Yes onsite**

Frequency of food assistance

**Unknown  
Not reported**

Market access (food)

**Yes**



Separate male / female latrines

**No**

Toilets / bathrooms lock from inside

**No**

Lighting around all toilets / bathrooms

**No**



Access to health facility

**Yes**

Distance from health facility

**On-site (<3 km)**

Injuries are main health concern

**No**



Security provided at location

**Yes**

Common conflict-related incidents

**No**

Areas avoided by women / girls

**Yes**



Access to primary education

**Yes**

Distance to nearest education facility

**Onsite, <1 km**

% children attending primary education

**>75%**

\*The share of collapsed and in danger of collapse shelters in the figure above refers to IDP/returnee shelters only.

## WASH

Connections to functioning pipelines: No

Main water purification method: Tablets

Main water source for cooking / washing: Hand Pumps

Main water source for drinking: Hand Pumps

Main problem with water: Too far

Type of toilet: Latrines

No. garbage disposal points: 7

Main garbage disposal method: Garbage pit

Is solid waste a problem? Yes

## Shelter / NFIs

Main shelter type: Tukul

Shelter materials available in nature: Poles

Shelter mat. available from local market: Poles, Rope, Grass

Three most needed NFIs:

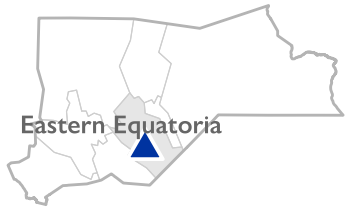
Emergency shelter kits, Bedding sets, Child Clothing

## Food

Main source of food: Cultivation/Sale of livestock

Reason for lack of market access: NA

# Monita Site



Location SSID: ssid\_SS0201\_0012

Postcode: SS020102

Nearest village / neighbourhood: Hibirich

Site status: Open

Settlement type: Dispersed settlement

Accessibility: Accessible by car

Site Management Agency: No

Community leader: Unknown

Registration: Yes, paper-based

Ownership of land of site: Private

**No. IDPs: 174**

**Households: 31**

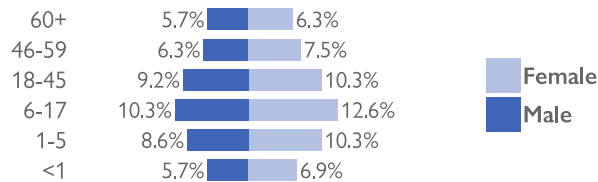
Reason for displacement: Conflict

Origin of largest IDP group:

Eastern Equatoria, Budi

Origin of 2<sup>nd</sup> largest IDP group:

NA, NA



## Mobility (IDPs)

Date of arrival of first IDP group: 2016-06-29

Date of arrival of last IDP group: 2017-11-07

Have the IDPs been displaced previously? Yes

Three main reasons preventing the majority of IDPs from returning:

Lack of food, House damaged/destroyed, Lack of safety/security

## Special needs

No. pregnant women: 11

No. breastfeeding mothers: 17

Total number of individuals with special needs: 101

Special needs include pregnant and breastfeeding women, separated, orphaned and unaccompanied children, persons with mental or physical disabilities, persons with chronic diseases or serious medical conditions and old people without caregivers.

## Protection

Main security provider on site: Self Organized

## Health

Most common concern: Malaria

Main provider: NGO/INGO

## Education

Type of facility: Formal Primary Education

Availability of learning supplies: Yes

Availability of teachers: Yes



Distance from main water source

**Off-Site (<20 min walking)**

Water fit for human drinking

**Yes**

People feel safe collecting water

**Yes**



% collapsed or in danger of shelters\*

**25-50%**

Average occupants

**5-6**

Market access (NFIs)

**Yes**



Conditions of most latrines

**Unknown  
Not reported**

Evidence of open defecation

**Yes**

Hygiene promotion campaign

**Yes**



Access to food

**Yes offsite**

Frequency of food assistance

**Never**

Market access (food)

**Yes**



Separate male / female latrines

**Unknown  
Not reported**

Toilets / bathrooms lock from inside

**Unknown  
Not reported**

Lighting around all toilets / bathrooms

**Unknown  
Not reported**



Access to health facility

**Yes**

Distance from health facility

**Off-site (<3 km)**

Injuries are main health concern

**No**



Security provided at location

**Yes**

Common conflict-related incidents

**Yes**

Areas avoided by women / girls

**Yes**



Access to primary education

**Yes**

Distance to nearest education facility

**Offsite, 1-2 km**

% children attending primary education

**<25%**

\*The share of collapsed and in danger of collapse shelters in the figure above refers to IDP/returnee shelters only.

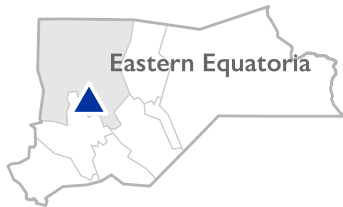
## WASH

Connections to functioning pipelines:	Yes
Main water purification method:	Boiling
Main water source for cooking / washing:	Surface well
Main water source for drinking:	Surface well
Main problem with water:	Suspended Solids
Type of toilet:	Open defecation
No. garbage disposal points:	0
Main garbage disposal method:	Burning
Is solid waste a problem?	No

## Shelter / NFIs

Main shelter type:	Tukul
Shelter materials available in nature:	Poles, Bamboo, Rope, Grass
Shelter mat. available from local market:	Poles, Bamboo, Rope, Grass
Three most needed NFIs:	Emergency shelter kits, Kitchen sets, Bedding sets
Main source of food:	Cultivation/Sale of livestock
Reason for lack of market access:	NA

# Mura site



Location SSID: ssid\_SS0206\_0018  
 Postcode: SS020604  
 Nearest village / neighbourhood: Mura  
 Site status: Open  
 Settlement type: Spontaneous camp/site  
 Accessibility: Accessible by foot

Site Management Agency: No  
 Community leader: No  
 Registration: Yes, paper-based  
 Ownership of land of site: Public/Government

**No. IDPs: 280**

**Households: 56**

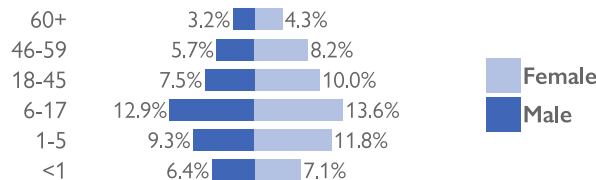
Reason for displacement: Communal Clashes

Origin of largest IDP group:

Eastern Equatoria, Lafon

Origin of 2<sup>nd</sup> largest IDP group:

NA, NA



## Mobility (IDPs)

Date of arrival of first IDP group: 2017-03-21

Date of arrival of last IDP group: 2018-12-08

Have the IDPs been displaced previously? Yes

Three main reasons preventing the majority of IDPs from returning:

Lack of safety/security

## Special needs

No. pregnant women: 6

No. breastfeeding mothers: 13

Total number of individuals with special needs: 25

Special needs include pregnant and breastfeeding women, separated, orphaned and unaccompanied children, persons with mental or physical disabilities, persons with chronic diseases or serious medical conditions and old people without caregivers.

## Protection

Main security provider on site: Local Authorities

## Health

Most common concern: Malaria

Main provider: NA

## Education

Type of facility: Formal Primary Education

Availability of learning supplies: No

Availability of teachers: Yes



Distance from main water source

**Off-Site (>20 min walking)**

Water fit for human drinking

**Yes**

People feel safe collecting water

**Yes**



% collapsed or in danger of shelters\*

**>75%**

Average occupants

**5-6**

Market access (NFIs)

**No**



Conditions of most latrines

**Unknown  
Not reported**

Evidence of open defecation

**Yes**

Hygiene promotion campaign

**Yes**



Access to food

**No**

Frequency of food assistance

**Unknown  
Not reported**

Market access (food)

**No**



Separate male / female latrines

**Unknown  
Not reported**

Toilets / bathrooms lock from inside

**Unknown  
Not reported**

Lighting around all toilets / bathrooms

**Unknown  
Not reported**



Access to health facility

**No**

Distance from health facility

**Unknown  
Not reported**

Injuries are main health concern

**No**



Security provided at location

**Yes**

Common conflict-related incidents

**Yes**

Areas avoided by women / girls

**Yes**



Access to primary education

**Yes**

Distance to nearest education facility

**Offsite, 1-2 km**

% children attending primary education

**51-75%**

\*The share of collapsed and in danger of collapse shelters in the figure above refers to IDP/returnee shelters only.

## WASH

Connections to functioning pipelines: No

Main water purification method: None

Main water source for cooking / washing: Hand Pumps

Main water source for drinking: Hand Pumps

Main problem with water: Taste

Type of toilet: Open defecation      No. garbage disposal points: 0

Main garbage disposal method: Burning      Is solid waste a problem? Yes

## Shelter / NFIs

Main shelter type: Tukul

Shelter materials available in nature: Poles, Bamboo, Rope, Grass

Shelter mat. available from local market: Poles, Bamboo, Rope, Grass

Three most needed NFIs:

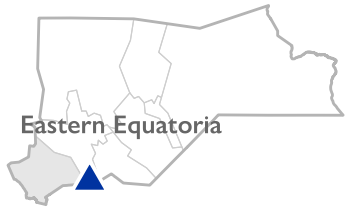
Bedding sets, Hygiene kits, Adult Clothing

## Food

Main source of food: Cultivation/Sale of livestock

Reason for lack of market access: Distance

# Agata Primary School



Location SSID: ssid\_SS0207\_0047

Postcode: SS020702

Nearest village / neighbourhood: Agata

Site status: Open

Settlement type: Collective Centre

Accessibility: Accessible by car

Site Management Agency: Yes

Community leader: Yes

Registration: Yes, paper-based

Ownership of land of site: Public/Government

**No. IDPs: 1200**

**Households: 240**

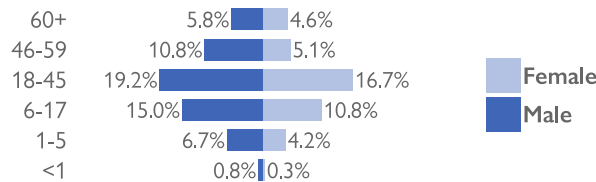
Reason for displacement: Communal Clashes

Origin of largest IDP group:

Eastern Equatoria, Magwi

Origin of 2<sup>nd</sup> largest IDP group:

NA, NA



## Mobility (IDPs)

Date of arrival of first IDP group: 2019-01-08

Date of arrival of last IDP group: 2019-01-10

Have the IDPs been displaced previously? No

Three main reasons preventing the majority of IDPs from returning:

Lack of food, Lack of safety/security No livelihood

## Special needs

No. pregnant women: 10

No. breastfeeding mothers: 40

Total number of individuals with special needs: 92

Special needs include pregnant and breastfeeding women, separated, orphaned and unaccompanied children, persons with mental or physical disabilities, persons with chronic diseases or serious medical conditions and old people without caregivers.

## Protection

Main security provider on site: NA

## Health

Most common concern: Malaria

Main provider: NGO/INGO

## Education

Type of facility: Formal Primary Education

Availability of learning supplies: No

Availability of teachers: Yes



Distance from main water source

**On-Site (>20 min walking)**

Water fit for human drinking

**Yes**

People feel safe collecting water

**Yes**



Conditions of most latrines

**Not so good**

Evidence of open defecation

**Yes**

Hygiene promotion campaign

**No**



Separate male / female latrines

**Yes**

Toilets / bathrooms lock from inside

**Yes**

Lighting around all toilets / bathrooms

**No**



Security provided at location

**No**

Common conflict-related incidents

**No**

Areas avoided by women / girls

**No**



% collapsed or in danger of shelters\*

**0-10%**

Average occupants

**1-4**

Market access (NFIs)

**No**



Access to food

**Yes onsite**

Frequency of food assistance

**Irregular**

Market access (food)

**No**



Access to health facility

**Yes**

Distance from health facility

**Off-site (>3 km)**

Injuries are main health concern

**No**



Access to primary education

**Yes**

Distance to nearest education facility

**Onsite, 1-2 km**

% children attending primary education

**<25%**

\*The share of collapsed and in danger of collapse shelters in the figure above refers to IDP/returnee shelters only.

## WASH

Connections to functioning pipelines: No

Main water purification method: None

Main water source for cooking / washing: Hand Pumps

Main water source for drinking: Hand Pumps

Main problem with water: Odor/smell

Type of toilet: Latrines      No. garbage disposal points: 0

Main garbage disposal method: Burning      Is solid waste a problem? Yes

## Shelter / NFIs

Main shelter type: Community structure (school, church, public building)

Shelter materials available in nature: None

Shelter mat. available from local market: None

Three most needed NFIs:

Emergency shelter kits, Kitchen sets, Bedding sets

## Food

Main source of food: Food assistance

Reason for lack of market access: Distance

# Melijo



Location SSID: ssid\_SS0207\_0027

Postcode: SS020704

Nearest village / neighbourhood: Gandzi

Site status: Open

Settlement type: Collective Centre

Accessibility: Accessible by car

Site Management Agency: No

Community leader: Yes

Registration: Yes, paper-based

Ownership of land of site: Public/Government

No. IDPs: 1290

Households: 215

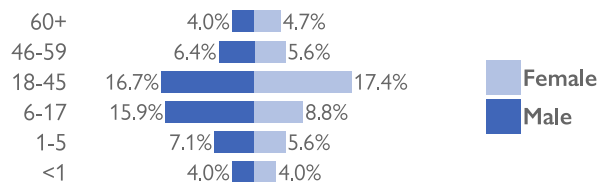
Reason for displacement: Conflict

Origin of largest IDP group:

Jonglei, Bor South

Origin of 2<sup>nd</sup> largest IDP group:

NA, NA



## Mobility (IDPs)

Date of arrival of first IDP group: 2013-12-20

Date of arrival of last IDP group: 2019-02-12

Have the IDPs been displaced previously? Yes

Three main reasons preventing the majority of IDPs from returning:

Lack of food, Lack of safety/security No livelihood

## Special needs

No. pregnant women: 15

No. breastfeeding mothers: 40

Total number of individuals with special needs: 316

Special needs include pregnant and breastfeeding women, separated, orphaned and unaccompanied children, persons with mental or physical disabilities, persons with chronic diseases or serious medical conditions and old people without caregivers.

## Protection

Main security provider on site: NA

## Health

Most common concern: Malaria

Main provider: NA

## Education

Type of facility: Formal Primary Education

Availability of learning supplies: No

Availability of teachers: Yes





Distance from main water source

**On-Site (<20 min walking)**

Water fit for human drinking

**Yes**

People feel safe collecting water

**Yes**



% collapsed or in danger of shelters\*

**>75%**

Average occupants

**5-6**

Market access (NFIs)

**Yes**



Conditions of most latrines

**Unknown  
Not reported**

Evidence of open defecation

**Yes**

Hygiene promotion campaign

**Yes**



Access to food

**Yes offsite**

Frequency of food assistance

**Irregular**

Market access (food)

**No**



Separate male / female latrines

**Unknown  
Not reported**

Toilets / bathrooms lock from inside

**Unknown  
Not reported**

Lighting around all toilets / bathrooms

**Unknown  
Not reported**



Access to health facility

**No**

Distance from health facility

**Unknown  
Not reported**

Injuries are main health concern

**No**



Security provided at location

**No**

Common conflict-related incidents

**No**

Areas avoided by women / girls

**No**



Access to primary education

**Yes**

Distance to nearest education facility

**Onsite, <1 km**

% children attending primary education

**>75%**

\*The share of collapsed and in danger of collapse shelters in the figure above refers to IDP/returnee shelters only.

## WASH

Connections to functioning pipelines: No

Main water purification method: None

Main water source for cooking / washing: Hand Pumps

Main water source for drinking: Hand Pumps

Main problem with water: Odor/smell

Type of toilet: Open defecation      No. garbage disposal points: 0

Main garbage disposal method: Burning      Is solid waste a problem? Yes

## Shelter / NFIs

Main shelter type: Temporary shelter (Rakooba)

Shelter materials available in nature: Poles, Rope, Grass

Shelter mat. available from local market: Poles, Bamboo, Rope, Grass

Three most needed NFIs:

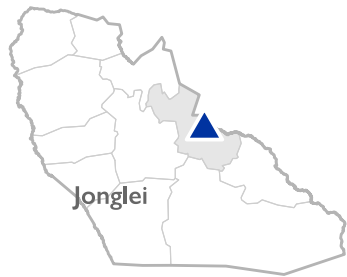
Emergency shelter kits, Kitchen sets, Mosquito nets

## Food

Main source of food: Bought with cash from market

Reason for lack of market access: Due to conflict

# Kotnyangdor



Location SSID: ssid\_SS0301\_0008

Postcode: SS030103

Nearest village / neighbourhood: Hai Zain

Site status: Open

Settlement type: Collective Centre

Accessibility: Accessible by car

Site Management Agency: No

Community leader: Yes

Registration: No

Ownership of land of site: Public/Government

**No. IDPs: 470**

**Households: 77**

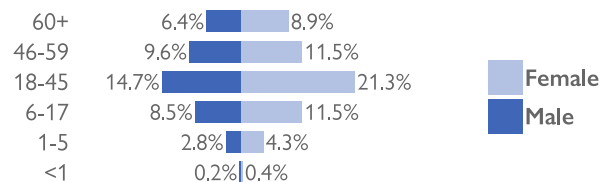
Reason for displacement: Conflict

Origin of largest IDP group:

Jonglei, Uror

Origin of 2<sup>nd</sup> largest IDP group:

Jonglei, Nyirol



## Mobility (IDPs)

Date of arrival of first IDP group: 2017-03-01

Date of arrival of last IDP group: 2018-01-20

Have the IDPs been displaced previously? Yes

Three main reasons preventing the majority of IDPs from returning:

Lack of food, House damaged/destroyed, Lack of safety/security

## Special needs

No. pregnant women: 5

No. breastfeeding mothers: 15

Total number of individuals with special needs: 132

Special needs include pregnant and breastfeeding women, separated, orphaned and unaccompanied children, persons with mental or physical disabilities, persons with chronic diseases or serious medical conditions and old people without caregivers.

## Protection

Main security provider on site: Local Authorities

## Health

Most common concern: Malaria

Main provider: NGO/INGO

## Education

Type of facility: Formal Primary Education

Availability of learning supplies: Yes

Availability of teachers: Yes



Distance from main water source

**Off-Site (>20 min walking)**

Water fit for human drinking

**Yes**

People feel safe collecting water

**Yes**



% collapsed or in danger of shelters\*

**Unknown  
Not reported**

Average occupants

**Unknown  
Not reported**

Market access (NFIs)

**No**



Conditions of most latrines

**Unknown  
Not reported**

Evidence of open defecation

**Yes**

Hygiene promotion campaign

**No**



Access to food

**Yes onsite**

Frequency of food assistance

**Irregular**

Market access (food)

**Yes**



Separate male / female latrines

**Unknown  
Not reported**

Toilets / bathrooms lock from inside

**Unknown  
Not reported**

Lighting around all toilets / bathrooms

**Unknown  
Not reported**



Access to health facility

**Yes**

Distance from health facility

**On-site (>3 km)**

Injuries are main health concern

**No**



Security provided at location

**Yes**

Common conflict-related incidents

**No**

Areas avoided by women / girls

**No**



Access to primary education

**Yes**

Distance to nearest education facility

**Offsite, 6-10 km**

% children attending primary education

**25-50%**

\*The share of collapsed and in danger of collapse shelters in the figure above refers to IDP/returnee shelters only.

## WASH

Connections to functioning pipelines:	No
Main water purification method:	Boiling
Main water source for cooking / washing:	Lake/river
Main water source for drinking:	Hand Pumps
Main problem with water:	Long queue
Type of toilet:	Open defecation
No. garbage disposal points:	0
Main garbage disposal method:	Burning
Is solid waste a problem?	Yes

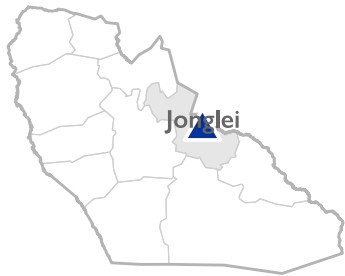
## Shelter / NFIs

Main shelter type:	Temporary shelter (Rakooba)
Shelter materials available in nature:	Poles, Grass
Shelter mat. available from local market:	Poles, Grass
Three most needed NFIs:	Bedding sets, Hygiene kits, Child Clothing

## Food

Main source of food:	Bought with cash from market
Reason for lack of market access:	NA

# Market



Location SSID: ssid\_SS0301\_0010

Postcode: SS030103

Nearest village / neighbourhood: Malakia

Site status: Open

Settlement type: Collective Centre

Accessibility: Accessible by car

Site Management Agency: No

Community leader: Yes

Registration: No

Ownership of land of site: Public/Government

**No. IDPs: 115**

**Households: 23**

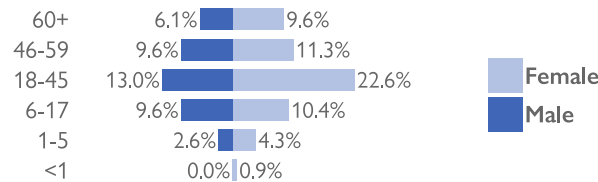
Reason for displacement: Conflict

Origin of largest IDP group:

Jonglei, Urur

Origin of 2<sup>nd</sup> largest IDP group:

Jonglei, Nyirol



## Mobility (IDPs)

Date of arrival of first IDP group: 2017-01-03

Date of arrival of last IDP group: 2018-11-15

Have the IDPs been displaced previously? Yes

Three main reasons preventing the majority of IDPs from returning:

House damaged/destroyed, Lack of safety/security No livelihood

## Special needs

No. pregnant women: 10

No. breastfeeding mothers: 10

Total number of individuals with special needs: 52

Special needs include pregnant and breastfeeding women, separated, orphaned and unaccompanied children, persons with mental or physical disabilities, persons with chronic diseases or serious medical conditions and old people without caregivers.

## Protection

Main security provider on site: Local Authorities

## Health

Most common concern: Diarrhea

Main provider: NGO/INGO

## Education

Type of facility: Formal Primary Education

Availability of learning supplies: Yes

Availability of teachers: Yes



Distance from main water source

**On-Site (>20 min walking)**

Water fit for human drinking

**Yes**

People feel safe collecting water

**Yes**



% collapsed or in danger of shelters\*

**25-50%**

Average occupants

**5-6**

Market access (NFIs)

**No**



Conditions of most latrines

**Unknown  
Not reported**

Evidence of open defecation

**Yes**

Hygiene promotion campaign

**No**



Access to food

**Yes onsite**

Frequency of food assistance

**Irregular**

Market access (food)

**Yes**



Separate male / female latrines

**Unknown  
Not reported**

Toilets / bathrooms lock from inside

**Unknown  
Not reported**

Lighting around all toilets / bathrooms

**Unknown  
Not reported**



Access to health facility

**Yes**

Distance from health facility

**On-site (<3 km)**

Injuries are main health concern

**No**



Security provided at location

**Yes**

Common conflict-related incidents

**No**

Areas avoided by women / girls

**No**



Access to primary education

**Yes**

Distance to nearest education facility

**Onsite, <1 km**

% children attending primary education

**>75%**

\*The share of collapsed and in danger of collapse shelters in the figure above refers to IDP/returnee shelters only.

## WASH

Connections to functioning pipelines:	No
Main water purification method:	Filtering
Main water source for cooking / washing:	Lake/river
Main water source for drinking:	Hand Pumps
Main problem with water:	Odor/smell
Type of toilet:	Open defecation
No. garbage disposal points:	0
Main garbage disposal method:	Burning
Is solid waste a problem?	Yes

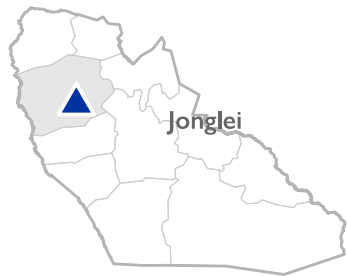
## Shelter / NFIs

Main shelter type:	Temporary shelter (Rakooba)
Shelter materials available in nature:	Poles
Shelter mat. available from local market:	Grass
Three most needed NFIs:	Kitchen sets, Hygiene kits, Mosquito nets

## Food

Main source of food:	Food assistance
Reason for lack of market access:	NA

# Jony



Location SSID: ssid\_SS0302\_0004  
 Postcode: SS030203  
 Nearest village / neighbourhood: Jony  
 Site status: Open  
 Settlement type: Spontaneous camp/site  
 Accessibility: Accessible by car

Site Management Agency: No  
 Community leader: Yes  
 Registration: Yes, paper-based  
 Ownership of land of site: Ancestral

**No. IDPs: 1073**

**Households: 220**

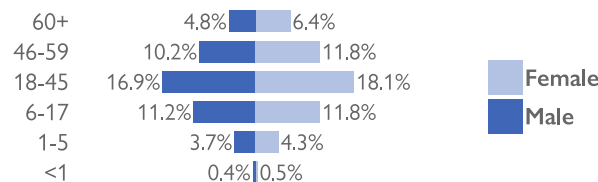
Reason for displacement: Conflict

Origin of largest IDP group:

Jonglei, Ayod

Origin of 2<sup>nd</sup> largest IDP group:

Jonglei, Ayod



## Mobility (IDPs)

Date of arrival of first IDP group: 2014-04-20

Date of arrival of last IDP group: 2019-01-05

Have the IDPs been displaced previously? Yes

Three main reasons preventing the majority of IDPs from returning:

Lack of food, House damaged/destroyed, Lack of safety/security

## Special needs

No. pregnant women: 40

No. breastfeeding mothers: 65

Total number of individuals with special needs: 262

Special needs include pregnant and breastfeeding women, separated, orphaned and unaccompanied children, persons with mental or physical disabilities, persons with chronic diseases or serious medical conditions and old people without caregivers.

## Protection

Main security provider on site: Local Authorities

## Health

Most common concern: Malaria

Main provider: NA

## Education

Type of facility: Temporary Learning Spaces

Availability of learning supplies: Yes

Availability of teachers: Yes



Distance from main water source

**Off-Site (>20 min walking)**

Water fit for human drinking

**Yes**

People feel safe collecting water

**Yes**



% collapsed or in danger of shelters\*

**25-50%**

Average occupants

**5-6**

Market access (NFIs)

**No**



Conditions of most latrines

**Unknown  
Not reported**

Evidence of open defecation

**Yes**

Hygiene promotion campaign

**No**



Access to food

**Yes offsite**

Frequency of food assistance

**Once a month**

Market access (food)

**No**



Separate male / female latrines

**Unknown  
Not reported**

Toilets / bathrooms lock from inside

**Unknown  
Not reported**

Lighting around all toilets / bathrooms

**Unknown  
Not reported**



Access to health facility

**No**

Distance from health facility

**Unknown  
Not reported**

Injuries are main health concern

**No**



Security provided at location

**Yes**

Common conflict-related incidents

**Yes**

Areas avoided by women / girls

**No**



Access to primary education

**Yes**

Distance to nearest education facility

**Onsite, 3-5 km**

% children attending primary education

**25-50%**

\*The share of collapsed and in danger of collapse shelters in the figure above refers to IDP/returnee shelters only.

## WASH

Connections to functioning pipelines: No

Main water purification method: Boiling

Main water source for cooking / washing: Hand Pumps

Main water source for drinking: Hand Pumps

Main problem with water: Too far

Type of toilet: Open defecation      No. garbage disposal points: 0

Main garbage disposal method: Burning      Is solid waste a problem? Yes

## Shelter / NFIs

Main shelter type: Temporary shelter (Rakooba)

Shelter materials available in nature: Poles, Rope, Grass

Shelter mat. available from local market: Poles, Rope, Grass

Three most needed NFIs:

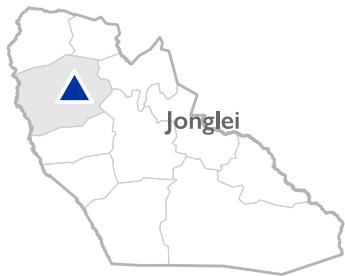
Emergency shelter kits, Kitchen sets, Mosquito nets

## Food

Main source of food: Food assistance

Reason for lack of market access: Due to conflict

# Kutyang



Location SSID: ssid\_SS0302\_0006

Postcode: SS030203

Nearest village / neighbourhood: Kutyang

Site status: Open

Settlement type: Spontaneous camp/site

Accessibility: Accessible by car

Site Management Agency: No

Community leader: Yes

Registration: Yes, paper-based

Ownership of land of site: Ancestral

**No. IDPs: 1393**

**Households: 279**

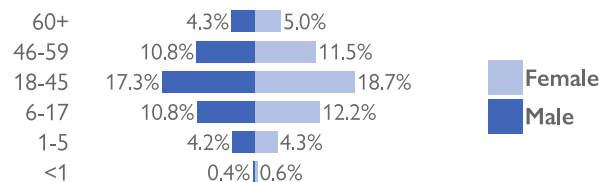
Reason for displacement: Conflict

Origin of largest IDP group:

Jonglei, Ayod

Origin of 2<sup>nd</sup> largest IDP group:

Jonglei, Ayod



## Mobility (IDPs)

Date of arrival of first IDP group: 2014-05-05

Date of arrival of last IDP group: 2019-02-02

Have the IDPs been displaced previously? Yes

Three main reasons preventing the majority of IDPs from returning:

Lack of food, House damaged/destroyed, Lack of safety/security

## Special needs

No. pregnant women: 45

No. breastfeeding mothers: 80

Total number of individuals with special needs: 313

Special needs include pregnant and breastfeeding women, separated, orphaned and unaccompanied children, persons with mental or physical disabilities, persons with chronic diseases or serious medical conditions and old people without caregivers.

## Protection

Main security provider on site: Local Authorities

## Health

Most common concern: Malaria

Main provider: NGO/INGO

## Education

Type of facility: Temporary Learning Spaces

Availability of learning supplies: Yes

Availability of teachers: Yes





Distance from main water source

**Off-Site (>20 min walking)**

Water fit for human drinking

**Yes**

People feel safe collecting water

**Yes**



Conditions of most latrines

**Unknown  
Not reported**

Evidence of open defecation

**Yes**

Hygiene promotion campaign

**No**



Separate male / female latrines

**Unknown  
Not reported**

Toilets / bathrooms lock from inside

**Unknown  
Not reported**

Lighting around all toilets / bathrooms

**Unknown  
Not reported**



Security provided at location

**Yes**

Common conflict-related incidents

**No**

Areas avoided by women / girls

**No**



% collapsed or in danger of shelters\*

**Unknown  
Not reported**

Average occupants

**Unknown  
Not reported**

Market access (NFIs)

**No**



Access to food

**Yes offsite**

Frequency of food assistance

**Once a month**

Market access (food)

**No**



Access to health facility

**Yes**

Distance from health facility

**Off-site (>3 km)**

Injuries are main health concern

**No**



Access to primary education

**Yes**

Distance to nearest education facility

**Offsite, 1-2 km**

% children attending primary education

**25-50%**

\*The share of collapsed and in danger of collapse shelters in the figure above refers to IDP/returnee shelters only.

## WASH

Connections to functioning pipelines:	No
Main water purification method:	Boiling
Main water source for cooking / washing:	Hand Pumps
Main water source for drinking:	Hand Pumps
Main problem with water:	Insufficient amount
Type of toilet:	Open defecation
No. garbage disposal points:	0
Main garbage disposal method:	Burning
Is solid waste a problem?	Yes

## Shelter / NFIs

Main shelter type:	Temporary shelter (Rakooba)
Shelter materials available in nature:	Poles, Rope, Grass
Shelter mat. available from local market:	Poles, Rope, Grass
Three most needed NFIs:	Emergency shelter kits, Kitchen sets, Mosquito nets
Main source of food:	Food assistance
Reason for lack of market access:	Due to conflict

# Gorwai



Location SSID: ssid\_SS0302\_0001

Postcode: SS030206

Nearest village / neighbourhood: Gorwai

Site status: Open

Settlement type: Spontaneous camp/site

Accessibility: Accessible by car

Site Management Agency: Yes

Community leader: Yes

Registration: Yes, paper-based

Ownership of land of site: Public/Government

**No. IDPs: 2120**

**Households: 424**

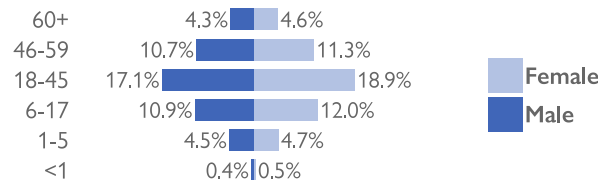
Reason for displacement: Conflict

Origin of largest IDP group:

Jonglei, Ayod

Origin of 2<sup>nd</sup> largest IDP group:

Jonglei, Ayod



## Mobility (IDPs)

Date of arrival of first IDP group: 2014-04-25

Date of arrival of last IDP group: 2015-03-24

Have the IDPs been displaced previously? Yes

Three main reasons preventing the majority of IDPs from returning:

Lack of food, House damaged/destroyed

## Special needs

No. pregnant women: 48

No. breastfeeding mothers: 90

Total number of individuals with special needs: 289

Special needs include pregnant and breastfeeding women, separated, orphaned and unaccompanied children, persons with mental or physical disabilities, persons with chronic diseases or serious medical conditions and old people without caregivers.

## Protection

Main security provider on site: Local Authorities

## Health

Most common concern: Malaria

Main provider: NGO/INGO

## Education

Type of facility: Temporary Learning Spaces

Availability of learning supplies: Yes

Availability of teachers: Yes



Distance from main water source

**On-Site (<20 min walking)**

Water fit for human drinking

**Yes**

People feel safe collecting water

**Yes**



% collapsed or in danger of shelters\*

**>75%**

Average occupants

**5-6**

Market access (NFIs)

**Yes**



Conditions of most latrines

**Unknown  
Not reported**

Evidence of open defecation

**Yes**

Hygiene promotion campaign

**No**



Access to food

**Yes onsite**

Frequency of food assistance

**Once a month**

Market access (food)

**Yes**



Separate male / female latrines

**Unknown  
Not reported**

Toilets / bathrooms lock from inside

**Unknown  
Not reported**

Lighting around all toilets / bathrooms

**Unknown  
Not reported**



Access to health facility

**Yes**

Distance from health facility

**On-site (<3 km)**

Injuries are main health concern

**No**



Security provided at location

**Yes**

Common conflict-related incidents

**Yes**

Areas avoided by women / girls

**No**



Access to primary education

**Yes**

Distance to nearest education facility

**Onsite, 6-10 km**

% children attending primary education

**25-50%**

\*The share of collapsed and in danger of collapse shelters in the figure above refers to IDP/returnee shelters only.

## WASH

Connections to functioning pipelines:	No
Main water purification method:	Boiling
Main water source for cooking / washing:	Hand Pumps
Main water source for drinking:	Hand Pumps
Main problem with water:	Insufficient amount
Type of toilet:	Open defecation
No. garbage disposal points:	0
Main garbage disposal method:	Burning
Is solid waste a problem?	No

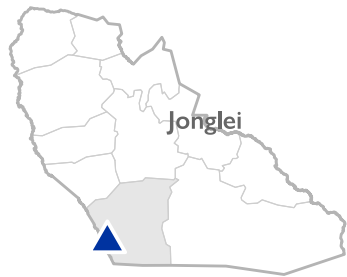
## Shelter / NFIs

Main shelter type:	Temporary shelter (Rakooba)
Shelter materials available in nature:	Poles, Rope, Grass
Shelter mat. available from local market:	Poles, Rope, Grass
Three most needed NFIs:	Emergency shelter kits, Hygiene kits, Mosquito nets

## Food

Main source of food:	Food assistance
Reason for lack of market access:	NA

# UNMISS Bor PoC



Location SSID: ssid\_SS0303\_0019

Postcode: SS030301

Nearest village / neighbourhood: Anyidi

Site status: Open

Settlement type: Protection of Civilians (PoC) site

Accessibility: Accessible by car

Site Management Agency: Yes

Community leader: Yes

Registration: Yes, biometric

Ownership of land of site: Public/Government

No. IDPs: 2164

Households: 991

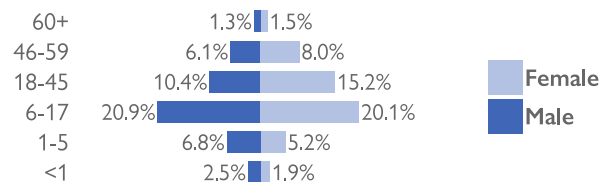
Reason for displacement: Conflict

Origin of largest IDP group:

Jonglei, Akobo

Origin of 2<sup>nd</sup> largest IDP group:

Jonglei, Fangak



## Mobility (IDPs)

Date of arrival of first IDP group: 2014-12-20

Date of arrival of last IDP group: 2016-01-04

Have the IDPs been displaced previously? Yes

Three main reasons preventing the majority of IDPs from returning:

Accessibility, No livelihood, Basic infrastructures damaged/flooded

## Special needs

No. pregnant women: 50

No. breastfeeding mothers: 110

Total number of individuals with special needs: 458

Special needs include pregnant and breastfeeding women, separated, orphaned and unaccompanied children, persons with mental or physical disabilities, persons with chronic diseases or serious medical conditions and old people without caregivers.

## Protection

Main security provider on site: UNMISS

## Health

Most common concern: Malaria

Main provider: NGO/INGO

## Education

Type of facility: Temporary Learning Spaces

Availability of learning supplies: Yes

Availability of teachers: Yes



Distance from main water source

**On-Site (<20 min walking)**

Water fit for human drinking

**Yes**

People feel safe collecting water

**No**



% collapsed or in danger of shelters\*

**Unknown  
Not reported**

Average occupants

**Unknown  
Not reported**

Market access (NFIs)

**Yes**



Conditions of most latrines

**Not so good**

Evidence of open defecation

**No**

Hygiene promotion campaign

**Yes**



Access to food

**Yes onsite**

Frequency of food assistance

**Once a week**

Market access (food)

**Yes**



Separate male / female latrines

**Yes**

Toilets / bathrooms lock from inside

**No**

Lighting around all toilets / bathrooms

**Yes**



Access to health facility

**Yes**

Distance from health facility

**On-site (<3 km)**

Injuries are main health concern

**No**



Security provided at location

**Yes**

Common conflict-related incidents

**Yes**

Areas avoided by women / girls

**No**



Access to primary education

**Yes**

Distance to nearest education facility

**Onsite, <1 km**

% children attending primary education

**>75%**

\*The share of collapsed and in danger of collapse shelters in the figure above refers to IDP/returnee shelters only.

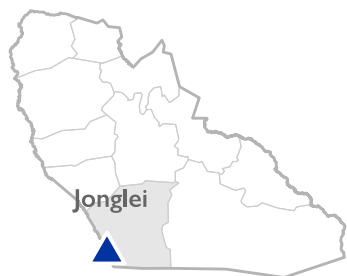
## WASH

Connections to functioning pipelines:	Yes
Main water purification method:	Filtering
Main water source for cooking / washing:	Tap water
Main water source for drinking:	Tap water
Main problem with water:	No complaints
Type of toilet:	Latrines
No. garbage disposal points:	15
Main garbage disposal method:	Garbage pit
Is solid waste a problem?	Yes

## Shelter / NFIs

Main shelter type:	Temporary shelter (Rakooba)
Shelter materials available in nature:	None
Shelter mat. available from local market:	Poles, Bamboo, Rope, Grass
Three most needed NFIs:	Emergency shelter kits, Kitchen sets, Hygiene kits
Main source of food:	Food assistance
Reason for lack of market access:	NA

# Malek



Location SSID: ssid\_SS0303\_0012

Postcode: SS030305

Nearest village / neighbourhood: Malek

Site status: Open

Settlement type: Collective Centre

Accessibility: Accessible by other means of transport

Site Management Agency: No

Community leader: Yes

Registration: No

Ownership of land of site: Ancestral

No. IDPs: 1801

Households: 300

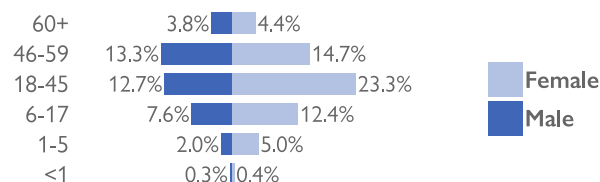
Reason for displacement: Communal Clashes

Origin of largest IDP group:

Central Equatoria, Terekeka

Origin of 2<sup>nd</sup> largest IDP group:

Central Equatoria, Terekeka



## Mobility (IDPs)

Date of arrival of first IDP group: 2017-07-05

Date of arrival of last IDP group: 2017-07-10

Have the IDPs been displaced previously? Yes

Three main reasons preventing the majority of IDPs from returning:

Lack of food, House damaged/destroyed, Lack of safety/security

## Special needs

No. pregnant women: 10

No. breastfeeding mothers: 68

Total number of individuals with special needs: 126

Special needs include pregnant and breastfeeding women, separated, orphaned and unaccompanied children, persons with mental or physical disabilities, persons with chronic diseases or serious medical conditions and old people without caregivers.

## Protection

Main security provider on site: Self Organized

## Health

Most common concern: Malaria

Main provider: Local Clinic

## Education

Type of facility: Formal Primary Education

Availability of learning supplies: Yes

Availability of teachers: Yes



Distance from main water source

**On-Site (<20 min walking)**

Water fit for human drinking

**Yes**

People feel safe collecting water

**Yes**



% collapsed or in danger of shelters\*

**Unknown  
Not reported**

Average occupants

**Unknown  
Not reported**

Market access (NFIs)

**No**



Conditions of most latrines

**Unknown  
Not reported**

Evidence of open defecation

**Yes**

Hygiene promotion campaign

**Yes**



Access to food

**Yes offsite**

Frequency of food assistance

**Once a month**

Market access (food)

**Yes**



Separate male / female latrines

**Unknown  
Not reported**

Toilets / bathrooms lock from inside

**Unknown  
Not reported**

Lighting around all toilets / bathrooms

**Unknown  
Not reported**



Access to health facility

**Yes**

Distance from health facility

**On-site (<3 km)**

Injuries are main health concern

**No**



Security provided at location

**Yes**

Common conflict-related incidents

**No**

Areas avoided by women / girls

**No**



Access to primary education

**Yes**

Distance to nearest education facility

**Onsite, 1-2 km**

% children attending primary education

**25-50%**

\*The share of collapsed and in danger of collapse shelters in the figure above refers to IDP/returnee shelters only.

## WASH

Connections to functioning pipelines: Yes

Main water purification method: Boiling

Main water source for cooking / washing: Hand Pumps

Main water source for drinking: Hand Pumps

Main problem with water: Long queue

Type of toilet: Open defecation      No. garbage disposal points: 0

Main garbage disposal method: Burning      Is solid waste a problem? No

## Shelter / NFIs

Main shelter type: Community structure (school, church, public building)

Shelter materials available in nature: Bamboo, Rope, Grass

Shelter mat. available from local market: Poles, Bamboo, Rope

Three most needed NFIs:

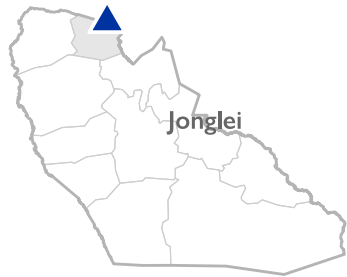
Emergency shelter kits, Hygiene kits, Mosquito nets

## Food

Main source of food: Food assistance

Reason for lack of market access: NA

# Panmam



Location SSID: ssid\_SS0304\_0010  
 Postcode: SS030408  
 Nearest village / neighbourhood: Nyinthok  
 Site status: Open  
 Settlement type: Collective Centre  
 Accessibility: Accessible by other means of transport

Site Management Agency: Yes  
 Community leader: Yes  
 Registration: No  
 Ownership of land of site: Public/Government

**No. IDPs: 659**

**Households: 120**

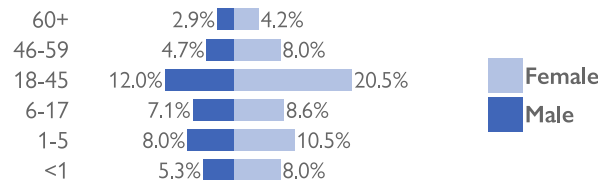
Reason for displacement: Conflict

Origin of largest IDP group:

Jonglei, Canal Pigi

Origin of 2<sup>nd</sup> largest IDP group:

Jonglei, Canal Pigi



## Mobility (IDPs)

Date of arrival of first IDP group: 2016-11-07

Date of arrival of last IDP group: 2018-12-23

Have the IDPs been displaced previously? Yes

Three main reasons preventing the majority of IDPs from returning:

Lack of food, Lack of safety/security

## Special needs

No. pregnant women: 14

No. breastfeeding mothers: 16

Total number of individuals with special needs: 62

Special needs include pregnant and breastfeeding women, separated, orphaned and unaccompanied children, persons with mental or physical disabilities, persons with chronic diseases or serious medical conditions and old people without caregivers.

## Protection

Main security provider on site: Community Leaders

## Health

Most common concern: Malaria

Main provider: Government

## Education

Type of facility: Formal Primary Education

Availability of learning supplies: No

Availability of teachers: Yes





Distance from main water source

**On-Site (<20 min walking)**

Water fit for human drinking

**Yes**

People feel safe collecting water

**Yes**



Conditions of most latrines

**Not so good**

Evidence of open defecation

**Yes**

Hygiene promotion campaign

**No**



Separate male / female latrines

**No**

Toilets / bathrooms lock from inside

**No**

Lighting around all toilets / bathrooms

**No**



Security provided at location

**Yes**

Common conflict-related incidents

**Yes**

Areas avoided by women / girls

**No**



% collapsed or in danger of shelters\*

**50-75%**

Average occupants

**7+**

Market access (NFIs)

**No**



Access to food

**Yes onsite**

Frequency of food assistance

**Unknown  
Not reported**

Market access (food)

**No**



Access to health facility

**Yes**

Distance from health facility

**Unknown  
Not reported**

Injuries are main health concern

**No**



Access to primary education

**Yes**

Distance to nearest education facility

**Offsite, 6-10 km**

% children attending primary education

**25-50%**

\*The share of collapsed and in danger of collapse shelters in the figure above refers to IDP/returnee shelters only.

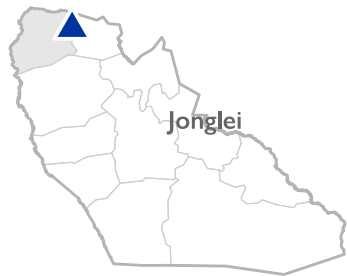
## WASH

Connections to functioning pipelines:	No
Main water purification method:	Boiling
Main water source for cooking / washing:	Lake/river
Main water source for drinking:	Lake/river
Main problem with water:	Odor/smell
Type of toilet:	Latrines
	No. garbage disposal points: 0
Main garbage disposal method:	No waste disposal
	Is solid waste a problem? Yes

## Shelter / NFIs

Main shelter type:	Temporary shelter (Rakooba)
Shelter materials available in nature:	NA
Shelter mat. available from local market:	Poles, Rope, Grass
Three most needed NFIs:	Emergency shelter kits, Hygiene kits, Mosquito nets
<b>Food</b>	
Main source of food:	Host Community Donation
Reason for lack of market access:	Distance

# New Fangak Site



Location SSID: ssid\_SS0306\_0052  
 Postcode: SS030608  
 Nearest village / neighbourhood: New Fangak  
 Site status: Open  
 Settlement type: Spontaneous camp/site  
 Accessibility: Accessible by car

Site Management Agency: No  
 Community leader: No  
 Registration: Yes, paper-based  
 Ownership of land of site: Public/Government

No. IDPs: 360

Households: 60

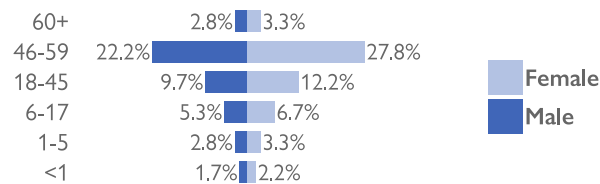
Reason for displacement: Conflict

Origin of largest IDP group:

Jonglei, Fangak

Origin of 2<sup>nd</sup> largest IDP group:

NA, NA



## Mobility (IDPs)

Date of arrival of first IDP group: 2017-05-16

Date of arrival of last IDP group: 2017-04-20

Have the IDPs been displaced previously? No

Three main reasons preventing the majority of IDPs from returning:

Accessibility, House damaged/destroyed, Lack of safety/security

## Special needs

No. pregnant women: 10

No. breastfeeding mothers: 20

Total number of individuals with special needs: 82

Special needs include pregnant and breastfeeding women, separated, orphaned and unaccompanied children, persons with mental or physical disabilities, persons with chronic diseases or serious medical conditions and old people without caregivers.

## Protection

Main security provider on site: Local Authorities

## Health

Most common concern: Malaria

Main provider: NGO/INGO

## Education

Type of facility: Temporary Learning Spaces

Availability of learning supplies: Yes

Availability of teachers: Yes



Distance from main water source

**On-Site (<20 min walking)**

Water fit for human drinking

**No**

People feel safe collecting water

**Yes**



% collapsed or in danger of shelters\*

**25-50%**

Average occupants

**5-6**

Market access (NFIs)

**No**



Conditions of most latrines

**Unknown  
Not reported**

Evidence of open defecation

**Yes**

Hygiene promotion campaign

**No**



Access to food

**Yes onsite**

Frequency of food assistance

**Irregular**

Market access (food)

**Yes**



Separate male / female latrines

**Unknown  
Not reported**

Toilets / bathrooms lock from inside

**Unknown  
Not reported**

Lighting around all toilets / bathrooms

**Unknown  
Not reported**



Access to health facility

**Yes**

Distance from health facility

**Mobile clinic / HEW**

Injuries are main health concern

**No**



Security provided at location

**Yes**

Common conflict-related incidents

**No**

Areas avoided by women / girls

**No**



Access to primary education

**Yes**

Distance to nearest education facility

**Onsite, 1-2 km**

% children attending primary education

**<25%**

\*The share of collapsed and in danger of collapse shelters in the figure above refers to IDP/returnee shelters only.

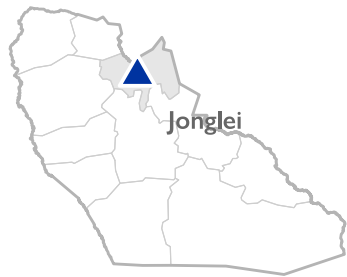
## WASH

Connections to functioning pipelines:	No
Main water purification method:	Filtering
Main water source for cooking / washing:	Surface well
Main water source for drinking:	Lake/river
Main problem with water:	Insufficient amount
Type of toilet:	Open defecation
No. garbage disposal points:	0
Main garbage disposal method:	Burning
Is solid waste a problem?	No

## Shelter / NFIs

Main shelter type:	Tukul
Shelter materials available in nature:	Poles, Rope, Grass
Shelter mat. available from local market:	Poles, Rope, Grass
Three most needed NFIs:	Emergency shelter kits, Kitchen sets, Mosquito nets
Main source of food:	Cultivation/Sale of livestock
Reason for lack of market access:	NA

# Koat



Location SSID: ssid\_SS0307\_0011  
 Postcode: SS030702  
 Nearest village / neighbourhood: Koat  
 Site status: Open  
 Settlement type: Spontaneous camp/site  
 Accessibility: Accessible by car

Site Management Agency: No  
 Community leader: Yes  
 Registration: No  
 Ownership of land of site: Public/Government

No. IDPs: 1400

Households: 250

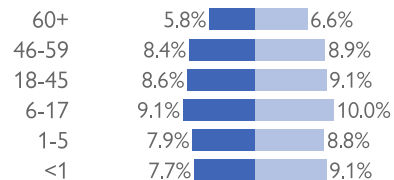
Reason for displacement: Conflict

Origin of largest IDP group:

Upper Nile, Panyikang

Origin of 2<sup>nd</sup> largest IDP group:

Jonglei, Nyirol



Female  
Male

## Mobility (IDPs)

Date of arrival of first IDP group: 2018-05-09

Date of arrival of last IDP group: 2019-01-01

Have the IDPs been displaced previously? Yes

Three main reasons preventing the majority of IDPs from returning:

Accessibility, Lack of food, Lack of safety/security

## Special needs

No. pregnant women: 15

No. breastfeeding mothers: 26

Total number of individuals with special needs: 128

Special needs include pregnant and breastfeeding women, separated, orphaned and unaccompanied children, persons with mental or physical disabilities, persons with chronic diseases or serious medical conditions and old people without caregivers.

## Protection

Main security provider on site: Political Leaders

## Health

Most common concern: Malaria

Main provider: NGO/INGO

## Education

Type of facility: Formal Primary Education

Availability of learning supplies: Yes

Availability of teachers: Yes



Distance from main water source

**Off-Site (>20 min walking)**

Water fit for human drinking

**Yes**

People feel safe collecting water

**Yes**



Conditions of most latrines

**Unknown  
Not reported**

Evidence of open defecation

**Yes**

Hygiene promotion campaign

**No**



Separate male / female latrines

**Unknown  
Not reported**

Toilets / bathrooms lock from inside

**Unknown  
Not reported**

Lighting around all toilets / bathrooms

**Unknown  
Not reported**



Security provided at location

**Yes**

Common conflict-related incidents

**No**

Areas avoided by women / girls

**Yes**



% collapsed or in danger of shelters\*

**25-50%**

Average occupants

**5-6**

Market access (NFIs)

**No**



Access to food

**Yes offsite**

Frequency of food assistance

**Once a month**

Market access (food)

**No**



Access to health facility

**Yes**

Distance from health facility

**Off-site (<3 km)**

Injuries are main health concern

**No**



Access to primary education

**Yes**

Distance to nearest education facility

**Offsite, 6-10 km**

% children attending primary education

**25-50%**

\*The share of collapsed and in danger of collapse shelters in the figure above refers to IDP/returnee shelters only.

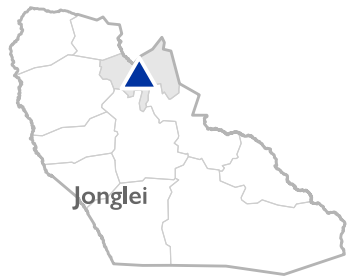
## WASH

Connections to functioning pipelines:	No
Main water purification method:	Unknown
Main water source for cooking / washing:	Hand Pumps
Main water source for drinking:	Tap water
Main problem with water:	Insufficient amount
Type of toilet:	Open defecation
No. garbage disposal points:	0
Main garbage disposal method:	No waste disposal
Is solid waste a problem?	No

## Shelter / NFIs

Main shelter type:	Temporary shelter (Rakooba)
Shelter materials available in nature:	Poles, Rope, Grass
Shelter mat. available from local market:	Poles, Rope, Grass
Three most needed NFIs:	Emergency shelter kits, Kitchen sets, Mosquito nets
Main source of food:	Food assistance
Reason for lack of market access:	Lack of money

# Wectulual



Location SSID: ssid\_SS0307\_0025

Postcode: SS030702

Nearest village / neighbourhood: Lankien Block B

Site status: Open

Settlement type: Spontaneous camp/site

Accessibility: Accessible by car

Site Management Agency: No

Community leader: Yes

Registration: Unknown

Ownership of land of site: Public/Government

**No. IDPs: 3354**

**Households: 500**

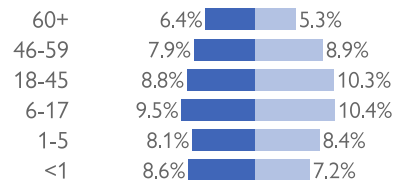
Reason for displacement: Conflict

Origin of largest IDP group:

Jonglei, Nyirol

Origin of 2<sup>nd</sup> largest IDP group:

Jonglei, Nyirol



Female  
Male

## Mobility (IDPs)

Date of arrival of first IDP group: 2018-02-01

Date of arrival of last IDP group: 2018-09-05

Have the IDPs been displaced previously? Yes

Three main reasons preventing the majority of IDPs from returning:

Accessibility, Lack of food, House damaged/destroyed

## Special needs

No. pregnant women: 26

No. breastfeeding mothers: 30

Total number of individuals with special needs: 229

Special needs include pregnant and breastfeeding women, separated, orphaned and unaccompanied children, persons with mental or physical disabilities, persons with chronic diseases or serious medical conditions and old people without caregivers.

## Protection

Main security provider on site: Political Leaders

## Health

Most common concern: Malaria

Main provider: NGO/INGO

## Education

Type of facility: Formal Primary Education

Availability of learning supplies: Yes

Availability of teachers: Yes



Distance from main water source

**On-Site (<20 min walking)**

Water fit for human drinking

**Yes**

People feel safe collecting water

**Yes**



Conditions of most latrines

**Not so good**

Evidence of open defecation

**Yes**

Hygiene promotion campaign

**No**



Separate male / female latrines

**Yes**

Toilets / bathrooms lock from inside

**No**

Lighting around all toilets / bathrooms

**No**



Security provided at location

**Yes**

Common conflict-related incidents

**No**

Areas avoided by women / girls

**No**



% collapsed or in danger of shelters\*

**10-25%**

Average occupants

**5-6**

Market access (NFI)

**Yes**



Access to food

**Yes onsite**

Frequency of food assistance

**Once a month**

Market access (food)

**No**



Access to health facility

**Yes**

Distance from health facility

**Off-site (<3 km)**

Injuries are main health concern

**No**



Access to primary education

**Yes**

Distance to nearest education facility

**Onsite, 3-5 km**

% children attending primary education

**51-75%**

\*The share of collapsed and in danger of collapse shelters in the figure above refers to IDP/returnee shelters only.

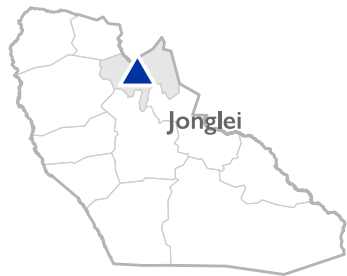
## WASH

Connections to functioning pipelines:	No
Main water purification method:	None
Main water source for cooking / washing:	Hand Pumps
Main water source for drinking:	Hand Pumps
Main problem with water:	Insufficient amount
Type of toilet:	Latrines
	No. garbage disposal points: 2
Main garbage disposal method:	No waste disposal
	Is solid waste a problem? Yes

## Shelter / NFIs

Main shelter type:	Temporary shelter (Rakooba)
Shelter materials available in nature:	Poles, Rope, Grass
Shelter mat. available from local market:	Poles, Rope, Grass
Three most needed NFIs:	Emergency shelter kits, Kitchen sets, Hygiene kits
Main source of food:	Food assistance
Reason for lack of market access:	Lack of money

# Yanguar



Location SSID: ssid\_SS0307\_0029

Postcode: SS030702

Nearest village / neighbourhood: Yanguar

Site status: Open

Settlement type: Spontaneous camp/site

Accessibility: Accessible by car

Site Management Agency: No

Community leader: Yes

Registration: No

Ownership of land of site: Public/Government

No. IDPs: 2520

Households: 450

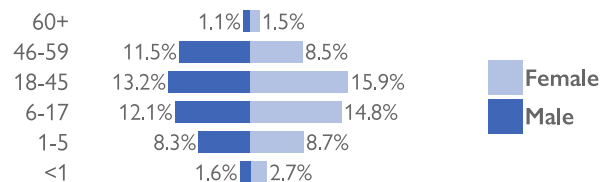
Reason for displacement: Conflict

Origin of largest IDP group:

Jonglei, Urur

Origin of 2<sup>nd</sup> largest IDP group:

NA, NA



## Mobility (IDPs)

Date of arrival of first IDP group: 2018-06-15

Date of arrival of last IDP group: 2018-08-08

Have the IDPs been displaced previously? Yes

Three main reasons preventing the majority of IDPs from returning:

Accessibility, Lack of food, Lack of safety/security

## Special needs

No. pregnant women: 24

No. breastfeeding mothers: 31

Total number of individuals with special needs: 169

Special needs include pregnant and breastfeeding women, separated, orphaned and unaccompanied children, persons with mental or physical disabilities, persons with chronic diseases or serious medical conditions and old people without caregivers.

## Protection

Main security provider on site: Political Leaders

## Health

Most common concern: Malaria

Main provider: NGO/INGO

## Education

Type of facility: Formal Primary Education

Availability of learning supplies: Yes

Availability of teachers: Yes





Distance from main water source

**On-Site (<20 min walking)**

Water fit for human drinking

**Yes**

People feel safe collecting water

**Yes**



% collapsed or in danger of shelters\*

**10-25%**

Average occupants

**5-6**

Market access (NFIs)

**Yes**



Conditions of most latrines

**Not so good**

Evidence of open defecation

**Yes**

Hygiene promotion campaign

**Yes**



Access to food

**Yes onsite**

Frequency of food assistance

**Once a month**

Market access (food)

**Yes**



Separate male / female latrines

**Yes**

Toilets / bathrooms lock from inside

**No**

Lighting around all toilets / bathrooms

**No**



Access to health facility

**Yes**

Distance from health facility

**On-site (<3 km)**

Injuries are main health concern

**No**



Security provided at location

**Yes**

Common conflict-related incidents

**Yes**

Areas avoided by women / girls

**Yes**



Access to primary education

**Yes**

Distance to nearest education facility

**Offsite, 3-5 km**

% children attending primary education

**25-50%**

\*The share of collapsed and in danger of collapse shelters in the figure above refers to IDP/returnee shelters only.

## WASH

Connections to functioning pipelines:	No
Main water purification method:	Tablets
Main water source for cooking / washing:	Hand Pumps
Main water source for drinking:	Tap water
Main problem with water:	Insufficient amount
Type of toilet:	Latrines
No. garbage disposal points:	0
Main garbage disposal method:	No waste disposal
Is solid waste a problem?	No

## Shelter / NFIs

Main shelter type:	Temporary shelter (Rakooba)
Shelter materials available in nature:	Poles, Rope, Grass
Shelter mat. available from local market:	Poles, Rope, Grass
Three most needed NFIs:	Emergency shelter kits, Kitchen sets, Bedding sets

## Food

Main source of food:	Food assistance
Reason for lack of market access:	NA

# Pulrel Site



Location SSID: ssid\_SS0307\_0020  
 Postcode: SS030705  
 Nearest village / neighbourhood: Pulrel  
 Site status: Open  
 Settlement type: Spontaneous camp/site  
 Accessibility: Accessible by car

Site Management Agency: No  
 Community leader: Yes  
 Registration: No  
 Ownership of land of site: Public/Government

**No. IDPs: 4000**

**Households: 500**

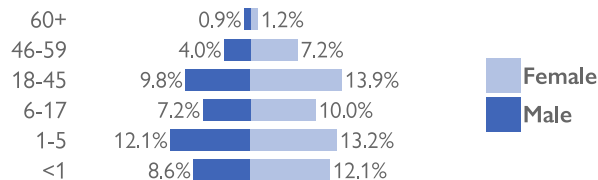
Reason for displacement: Conflict

Origin of largest IDP group:

Jonglei, Canal Pigi

Origin of 2<sup>nd</sup> largest IDP group:

Upper Nile, Panyikang



## Mobility (IDPs)

Date of arrival of first IDP group: 2015-01-17

Date of arrival of last IDP group: 2016-11-20

Have the IDPs been displaced previously? Yes

Three main reasons preventing the majority of IDPs from returning:

Accessibility, Lack of food, Lack of safety/security

## Special needs

No. pregnant women: 47

No. breastfeeding mothers: 19

Total number of individuals with special needs: 134

Special needs include pregnant and breastfeeding women, separated, orphaned and unaccompanied children, persons with mental or physical disabilities, persons with chronic diseases or serious medical conditions and old people without caregivers.

## Protection

Main security provider on site: Local Authorities

## Health

Most common concern: Malaria

Main provider: NGO/INGO

## Education

Type of facility: Temporary Learning Spaces

Availability of learning supplies: Yes

Availability of teachers: Yes



Distance from main water source

**Off-Site (>20 min walking)**

Water fit for human drinking

**Yes**

People feel safe collecting water

**Yes**



% collapsed or in danger of shelters\*

**10-25%**

Average occupants

**7+**

Market access (NFIs)

**No**



Conditions of most latrines

**Not so good**

Evidence of open defecation

**Yes**

Hygiene promotion campaign

**No**



Access to food

**Yes onsite**

Frequency of food assistance

**Once a month**

Market access (food)

**Yes**



Separate male / female latrines

**Unknown  
Not reported**

Toilets / bathrooms lock from inside

**Unknown  
Not reported**

Lighting around all toilets / bathrooms

**Unknown  
Not reported**



Access to health facility

**Yes**

Distance from health facility

**Off-site (<3 km)**

Injuries are main health concern

**No**



Security provided at location

**Yes**

Common conflict-related incidents

**Yes**

Areas avoided by women / girls

**No**



Access to primary education

**Yes**

Distance to nearest education facility

**Onsite, 3-5 km**

% children attending primary education

**<25%**

\*The share of collapsed and in danger of collapse shelters in the figure above refers to IDP/returnee shelters only.

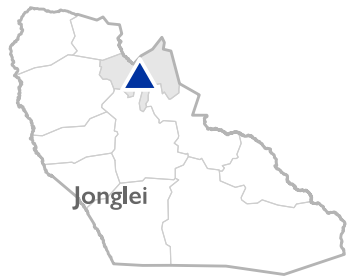
## WASH

Connections to functioning pipelines:	No
Main water purification method:	Tablets
Main water source for cooking / washing:	Ponds/canals
Main water source for drinking:	Hand Pumps
Main problem with water:	Insufficient amount
Type of toilet:	Open defecation
No. garbage disposal points:	0
Main garbage disposal method:	Unknown
Is solid waste a problem?	Yes

## Shelter / NFIs

Main shelter type:	Temporary shelter (Rakooba)
Shelter materials available in nature:	None
Shelter mat. available from local market:	None
Three most needed NFIs:	Emergency shelter kits, Bedding sets, Mosquito nets
Main source of food:	Food assistance
Reason for lack of market access:	NA

# Thol Site



Location SSID: ssid\_SS0307\_0022

Postcode: SS030706

Nearest village / neighbourhood: Thol

Site status: Open

Settlement type: Spontaneous camp/site

Accessibility: Accessible by other means of transport

Site Management Agency: No

Community leader: Yes

Registration: No

Ownership of land of site: Public/Government

**No. IDPs: 196**

**Households: 35**

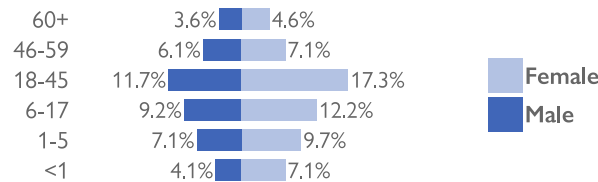
Reason for displacement: Conflict

Origin of largest IDP group:

Jonglei, Nyirol

Origin of 2<sup>nd</sup> largest IDP group:

NA, NA



## Mobility (IDPs)

Date of arrival of first IDP group: 2016-06-12

Date of arrival of last IDP group: 2016-06-17

Have the IDPs been displaced previously? No

Three main reasons preventing the majority of IDPs from returning:

Accessibility, Lack of food, Lack of safety/security

## Special needs

No. pregnant women: 9

No. breastfeeding mothers: 12

Total number of individuals with special needs: 52

Special needs include pregnant and breastfeeding women, separated, orphaned and unaccompanied children, persons with mental or physical disabilities, persons with chronic diseases or serious medical conditions and old people without caregivers.

## Protection

Main security provider on site: Local Authorities

## Health

Most common concern: Malaria

Main provider: Government

## Education

Type of facility: NA

Availability of learning supplies: NA

Availability of teachers: NA



Distance from main water source

**On-Site (>20 min walking)**

Water fit for human drinking

**Yes**

People feel safe collecting water

**Yes**



% collapsed or in danger of shelters\*

**50-75%**

Average occupants

**5-6**

Market access (NFIs)

**No**



Conditions of most latrines

**Unknown  
Not reported**

Evidence of open defecation

**Yes**

Hygiene promotion campaign

**No**



Access to food

**Yes offsite**

Frequency of food assistance

**Once a month**

Market access (food)

**No**



Separate male / female latrines

**Unknown  
Not reported**

Toilets / bathrooms lock from inside

**Unknown  
Not reported**

Lighting around all toilets / bathrooms

**Unknown  
Not reported**



Access to health facility

**Yes**

Distance from health facility

**Off-site (<3 km)**

Injuries are main health concern

**No**



Security provided at location

**Yes**

Common conflict-related incidents

**Yes**

Areas avoided by women / girls

**No**



Access to primary education

**No**

Distance to nearest education facility

**Unknown  
Not reported**

% children attending primary education

**Unknown  
Not reported**

\*The share of collapsed and in danger of collapse shelters in the figure above refers to IDP/returnee shelters only.

## WASH

Connections to functioning pipelines:	No
Main water purification method:	None
Main water source for cooking / washing:	Hand Pumps
Main water source for drinking:	Hand Pumps
Main problem with water:	Insufficient amount
Type of toilet:	Open defecation
No. garbage disposal points:	0
Main garbage disposal method:	Burning
Is solid waste a problem?	No

## Shelter / NFIs

Main shelter type:	Temporary shelter (Rakooba)
Shelter materials available in nature:	Poles, Rope, Grass
Shelter mat. available from local market:	Poles, Rope, Grass
Three most needed NFIs:	Emergency shelter kits, Kitchen sets, Hygiene kits
Main source of food:	Food assistance
Reason for lack of market access:	Distance

## IDP site 2



Location SSID: ssid\_SS0401\_0020

Postcode: SS040108

Nearest village / neighbourhood: Mingkaman

Site status: Open

Settlement type: Planned camp/site

Accessibility: Accessible by car

Site Management Agency: No

Community leader: Yes

Registration: No

Ownership of land of site: Public/Government

No. IDPs: 28740

Households: 5225

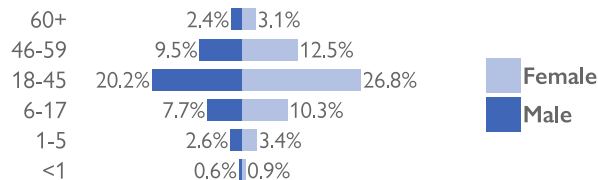
Reason for displacement: Conflict

Origin of largest IDP group:

Jonglei, Duk

Origin of 2<sup>nd</sup> largest IDP group:

Jonglei, Twic East



### Mobility (IDPs)

Date of arrival of first IDP group: 2013-12-19

Date of arrival of last IDP group: 2016-07-16

Have the IDPs been displaced previously? Yes

Three main reasons preventing the majority of IDPs from returning:

Lack of food, House damaged/destroyed, Lack of safety/security

### Special needs

No. pregnant women: 187

No. breastfeeding mothers: 201

Total number of individuals with special needs: 499

Special needs include pregnant and breastfeeding women, separated, orphaned and unaccompanied children, persons with mental or physical disabilities, persons with chronic diseases or serious medical conditions and old people without caregivers.

### Protection

Main security provider on site: Police militia

### Health

Most common concern: Malaria

Main provider: NA

### Education

Type of facility: Temporary Learning Spaces

Availability of learning supplies: Yes

Availability of teachers: Yes



Distance from main water source

**On-Site (<20 min walking)**

Water fit for human drinking

**Yes**

People feel safe collecting water

**Yes**



% collapsed or in danger of shelters\*

**10-25%**

Average occupants

**7+**

Market access (NFIs)

**Yes**



Conditions of most latrines

**Not so good**

Evidence of open defecation

**No**

Hygiene promotion campaign

**Yes**



Access to food

**Yes onsite**

Frequency of food assistance

**Once a month**

Market access (food)

**Yes**



Separate male / female latrines

**No**

Toilets / bathrooms lock from inside

**Unknown  
Not reported**

Lighting around all toilets / bathrooms

**Unknown  
Not reported**



Access to health facility

**No**

Distance from health facility

**Unknown  
Not reported**

Injuries are main health concern

**No**



Security provided at location

**Yes**

Common conflict-related incidents

**No**

Areas avoided by women / girls

**No**



Access to primary education

**Yes**

Distance to nearest education facility

**Onsite, 1-2 km**

% children attending primary education

**25-50%**

\*The share of collapsed and in danger of collapse shelters in the figure above refers to IDP/returnee shelters only.

## WASH

Connections to functioning pipelines: Yes

Main water purification method: Tablets

Main water source for cooking / washing: Hand Pumps

Main water source for drinking: Hand Pumps

Main problem with water: Taste

Type of toilet: Latrines

No. garbage disposal points: 1

Main garbage disposal method: Burning

Is solid waste a problem? Yes

## Shelter / NFIs

Main shelter type: Temporary shelter (Rakooba)

Shelter materials available in nature: Poles, Rope, Grass

Shelter mat. available from local market: Poles, Rope, Grass

Three most needed NFIs:

Emergency shelter kits, Kitchen sets

## Food

Main source of food: Food assistance

Reason for lack of market access: NA

# Mingkaman IDP Site



Location SSID: ssid\_SS0401\_0035

Postcode: SS040108

Nearest village / neighbourhood: Mingkaman

Site status: Open

Settlement type: Planned camp/site

Accessibility: Accessible by car

Site Management Agency: Unknown

Community leader: Yes

Registration: Yes, biometric

Ownership of land of site: Public/Government

**No. IDPs: 28403**

**Households: 5265**

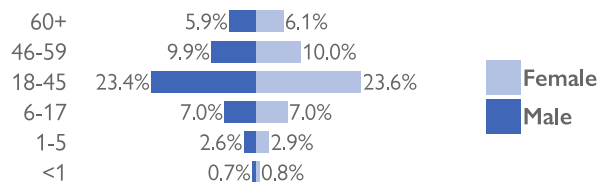
Reason for displacement: Conflict

Origin of largest IDP group:

Jonglei, Bor South

Origin of 2<sup>nd</sup> largest IDP group:

Jonglei, Twic East



## Mobility (IDPs)

Date of arrival of first IDP group: 2016-12-19

Date of arrival of last IDP group: 2015-07-28

Have the IDPs been displaced previously? No

Three main reasons preventing the majority of IDPs from returning:

Accessibility, Lack of food, Lack of safety/security

## Special needs

No. pregnant women: 217

No. breastfeeding mothers: 261

Total number of individuals with special needs: 583

Special needs include pregnant and breastfeeding women, separated, orphaned and unaccompanied children, persons with mental or physical disabilities, persons with chronic diseases or serious medical conditions and old people without caregivers.

## Protection

Main security provider on site: Local Authorities

## Health

Most common concern: Malaria

Main provider: NGO/INGO

## Education

Type of facility: Temporary Learning Spaces

Availability of learning supplies: Yes

Availability of teachers: Yes





Distance from main water source

**On-Site (<20 min walking)**

Water fit for human drinking

**Yes**

People feel safe collecting water

**No**



Conditions of most latrines

**Not so good**

Evidence of open defecation

**No**

Hygiene promotion campaign

**Yes**



Separate male / female latrines

**No**

Toilets / bathrooms lock from inside

**No**

Lighting around all toilets / bathrooms

**No**



Security provided at location

**Yes**

Common conflict-related incidents

**No**

Areas avoided by women / girls

**No**



% collapsed or in danger of shelters\*

**0-10%**

Average occupants

**7+**

Market access (NFIs)

**Yes**



Access to food

**Yes onsite**

Frequency of food assistance

**Once a month**

Market access (food)

**Yes**



Access to health facility

**Yes**

Distance from health facility

**Off-site (>3 km)**

Injuries are main health concern

**No**



Access to primary education

**Yes**

Distance to nearest education facility

**Onsite, <1 km**

% children attending primary education

**25-50%**

\*The share of collapsed and in danger of collapse shelters in the figure above refers to IDP/returnee shelters only.

## WASH

Connections to functioning pipelines: Yes

Main water purification method: Tablets

Main water source for cooking / washing: Tankers

Main water source for drinking: Tap water

Main problem with water: NA

Type of toilet: Latrines

No. garbage disposal points: 0

Main garbage disposal method: Burning

Is solid waste a problem? Yes

## Shelter / NFIs

Main shelter type: Temporary shelter (Rakooba)

Shelter materials available in nature: Poles, Bamboo, Rope

Shelter mat. available from local market: Poles, Bamboo, Grass

Three most needed NFIs:

Emergency shelter kits, Kitchen sets, Mosquito nets

## Food

Main source of food: Food assistance

Reason for lack of market access: NA

# Jier Site



Location SSID: ssid\_SS0407\_0003

Postcode: SS040702

Nearest village / neighbourhood: Bunangui

Site status: Open

Settlement type: Spontaneous camp/site

Accessibility: Accessible by car

Site Management Agency: No

Community leader: Yes

Registration: Yes

Ownership of land of site: Public/Government

**No. IDPs: 3650**

**Households: 730**

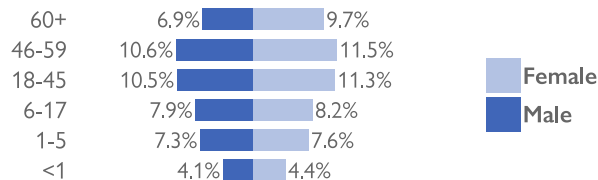
Reason for displacement: Conflict

Origin of largest IDP group:

Lakes, Rumbek North

Origin of 2<sup>nd</sup> largest IDP group:

Lakes, Rumbek North



## Mobility (IDPs)

Date of arrival of first IDP group: 2018-04-04

Date of arrival of last IDP group: 2018-04-07

Have the IDPs been displaced previously? Yes

Three main reasons preventing the majority of IDPs from returning:

Lack of food, House damaged/destroyed, Lack of safety/security

## Special needs

No. pregnant women: 130

No. breastfeeding mothers: 160

Total number of individuals with special needs: 1287

Special needs include pregnant and breastfeeding women, separated, orphaned and unaccompanied children, persons with mental or physical disabilities, persons with chronic diseases or serious medical conditions and old people without caregivers.

## Protection

Main security provider on site: Local Authorities

## Health

Most common concern: Diarrhea

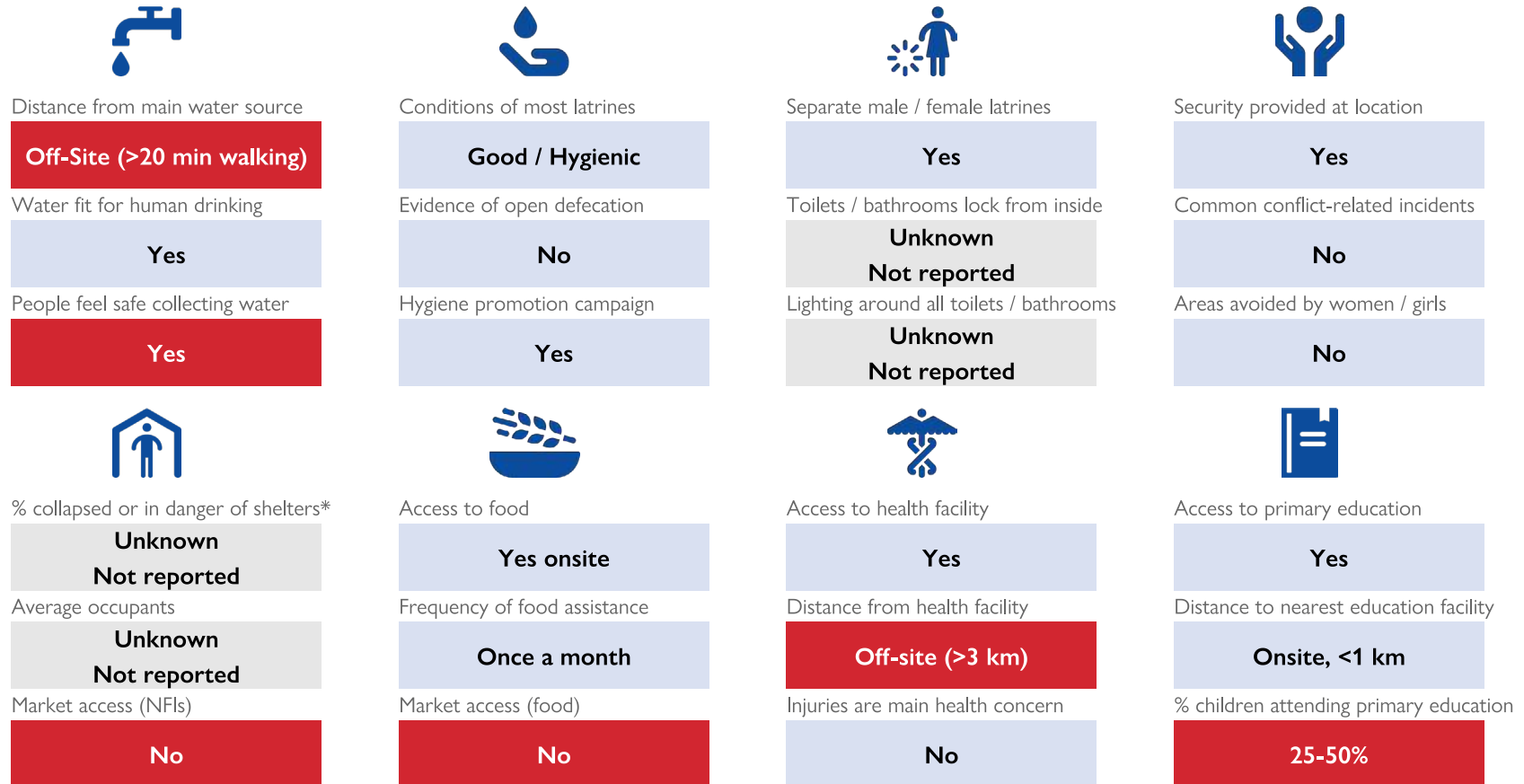
Main provider: NGO/INGO

## Education

Type of facility: Temporary Learning Spaces

Availability of learning supplies: No

Availability of teachers: Yes



\*The share of collapsed and in danger of collapse shelters in the figure above refers to IDP/returnee shelters only.

### WASH

Connections to functioning pipelines: No  
 Main water purification method: Tablets  
 Main water source for cooking / washing: Ponds/canals  
 Main water source for drinking: Hand Pumps  
 Main problem with water: Too far  
 Type of toilet: Latrines  
 No. garbage disposal points: 0  
 Main garbage disposal method: No waste disposal  
 Is solid waste a problem? Yes

### Shelter / NFIs

Main shelter type: Temporary shelter (Rakooba)  
 Shelter materials available in nature: Poles, Rope, Grass  
 Shelter mat. available from local market: Poles, Rope, Grass  
 Three most needed NFIs:  
 Emergency shelter kits, Kitchen sets

### Food

Main source of food: Food assistance  
 Reason for lack of market access: Distance

# Abul



Location SSID: ssid\_SS0501\_0011  
 Postcode: SS050101  
 Nearest village / neighbourhood: Kuro  
 Site status: Open  
 Settlement type: Spontaneous camp/site  
 Accessibility: Accessible by car

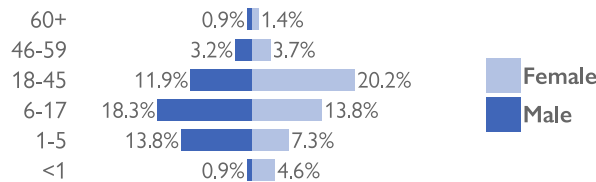
Site Management Agency: No  
 Community leader: Yes  
 Registration: No  
 Ownership of land of site: Public/Government

**No. IDPs: 1090**

**Households: 224**

Reason for displacement: Communal Clashes

Origin of largest IDP group:  
 Western Bahr El Ghazal, Wau  
 Origin of 2<sup>nd</sup> largest IDP group:  
 Western Bahr El Ghazal, Raja



## Mobility (IDPs)

Date of arrival of first IDP group: 2016-07-10  
 Date of arrival of last IDP group: 2017-08-19  
 Have the IDPs been displaced previously? Yes  
 Three main reasons preventing the majority of IDPs from returning:  
 Accessibility, Lack of food, Lack of safety/security

## Special needs

No. pregnant women: 10  
 No. breastfeeding mothers: 15  
 Total number of individuals with special needs: 51  
 Special needs include pregnant and breastfeeding women, separated, orphaned and unaccompanied children, persons with mental or physical disabilities, persons with chronic diseases or serious medical conditions and old people without caregivers.

## Protection

Main security provider on site: Community Leaders

## Health

Most common concern: Malaria  
 Main provider: Government

## Education

Type of facility: Formal Primary Education  
 Availability of learning supplies: No  
 Availability of teachers: Yes



Distance from main water source

**Off-Site (<20 min walking)**

Water fit for human drinking

**No**

People feel safe collecting water

**Yes**



% collapsed or in danger of shelters\*

**0-10%**

Average occupants

**1-4**

Market access (NFIs)

**No**



Conditions of most latrines

**Unknown  
Not reported**

Evidence of open defecation

**Yes**

Hygiene promotion campaign

**No**



Access to food

**Yes offsite**

Frequency of food assistance

**Never**

Market access (food)

**No**



Separate male / female latrines

**Unknown  
Not reported**

Toilets / bathrooms lock from inside

**Unknown  
Not reported**

Lighting around all toilets / bathrooms

**Unknown  
Not reported**



Access to health facility

**Yes**

Distance from health facility

**Mobile clinic / HEW**

Injuries are main health concern

**No**



Security provided at location

**Yes**

Common conflict-related incidents

**No**

Areas avoided by women / girls

**No**



Access to primary education

**Yes**

Distance to nearest education facility

**Offsite, 1-2 km**

% children attending primary education

**>75%**

\*The share of collapsed and in danger of collapse shelters in the figure above refers to IDP/returnee shelters only.

## WASH

Connections to functioning pipelines:	No
Main water purification method:	Filtering
Main water source for cooking / washing:	Surface well
Main water source for drinking:	Hand Pumps
Main problem with water:	Insufficient amount
Type of toilet:	Open defecation
No. garbage disposal points:	0
Main garbage disposal method:	No waste disposal
Is solid waste a problem?	Yes

## Shelter / NFIs

Main shelter type:	Tukul
Shelter materials available in nature:	Poles, Grass
Shelter mat. available from local market:	Poles, Grass
Three most needed NFIs:	Hygiene kits, Mosquito nets
Main source of food:	Cultivation/Sale of livestock
Reason for lack of market access:	Distance

# Achanna



Location SSID: ssid\_SS0501\_0012  
 Postcode: SS050102  
 Nearest village / neighbourhood: Ababa  
 Site status: Open  
 Settlement type: Spontaneous camp/site  
 Accessibility: Accessible by car

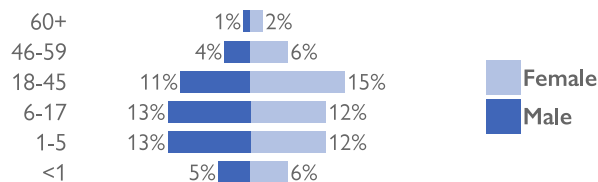
Site Management Agency: No  
 Community leader: Yes  
 Registration: No  
 Ownership of land of site: Public/Government

**No. IDPs: 100**

**Households: 37**

Reason for displacement: Communal Clashes

Origin of largest IDP group:  
 Northern Bahr El Ghazal, Aweil Centre  
 Origin of 2<sup>nd</sup> largest IDP group:  
 Northern Bahr El Ghazal, Aweil Centre



## Mobility (IDPs)

Date of arrival of first IDP group: 2015-08-10  
 Date of arrival of last IDP group: 2016-06-12  
 Have the IDPs been displaced previously? Yes  
 Three main reasons preventing the majority of IDPs from returning:  
 Accessibility, Lack of food, Lack of safety/security

## Special needs

No. pregnant women: 1  
 No. breastfeeding mothers: 0  
 Total number of individuals with special needs: 25  
 Special needs include pregnant and breastfeeding women, separated, orphaned and unaccompanied children, persons with mental or physical disabilities, persons with chronic diseases or serious medical conditions and old people without caregivers.

## Protection

Main security provider on site: Local Authorities

## Health

Most common concern: Malaria  
 Main provider: Government

## Education

Type of facility: Formal Primary Education  
 Availability of learning supplies: No  
 Availability of teachers: Yes



Distance from main water source

**On-Site (<20 min walking)**

Water fit for human drinking

**No**

People feel safe collecting water

**Yes**



% collapsed or in danger of shelters\*

**Unknown  
Not reported**

Average occupants

**Unknown  
Not reported**

Market access (NFIs)

**Yes**



Conditions of most latrines

**Unknown  
Not reported**

Evidence of open defecation

**Yes**

Hygiene promotion campaign

**Yes**



Access to food

**Yes offsite**

Frequency of food assistance

**Never**

Market access (food)

**Yes**



Separate male / female latrines

**Unknown  
Not reported**

Toilets / bathrooms lock from inside

**Unknown  
Not reported**

Lighting around all toilets / bathrooms

**Unknown  
Not reported**



Access to health facility

**Yes**

Distance from health facility

**On-site (<3 km)**

Injuries are main health concern

**No**



Security provided at location

**Yes**

Common conflict-related incidents

**No**

Areas avoided by women / girls

**No**



Access to primary education

**Yes**

Distance to nearest education facility

**Offsite, <1 km**

% children attending primary education

**51-75%**

\*The share of collapsed and in danger of collapse shelters in the figure above refers to IDP/returnee shelters only.

## WASH

Connections to functioning pipelines: No

Main water purification method: Filtering

Main water source for cooking / washing: Hand Pumps

Main water source for drinking: Hand Pumps

Main problem with water: Long queue

Type of toilet: Open defecation      No. garbage disposal points: 0

Main garbage disposal method: Burning      Is solid waste a problem? No

## Shelter / NFIs

Main shelter type: Temporary shelter (Rakooba)

Shelter materials available in nature: Poles, Bamboo, Grass

Shelter mat. available from local market: Poles, Bamboo, Grass

Three most needed NFIs:

Kitchen sets, Bedding sets, Mosquito nets

## Food

Main source of food: Cultivation/Sale of livestock

Reason for lack of market access: NA

# Awada



Location SSID: ssid\_SS0501\_0014

Postcode: SS050104

Nearest village / neighbourhood: Awada

Site status: Open

Settlement type: Spontaneous camp/site

Accessibility: Accessible by car

Site Management Agency: No

Community leader: Yes

Registration: No

Ownership of land of site: Public/Government

No. IDPs: 1095

Households: 232

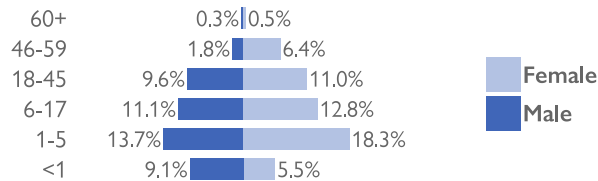
Reason for displacement: Conflict

Origin of largest IDP group:

Western Bahr El Ghazal, Wau

Origin of 2<sup>nd</sup> largest IDP group:

Northern Bahr El Ghazal, Raja



## Mobility (IDPs)

Date of arrival of first IDP group: 2016-07-12

Date of arrival of last IDP group: 2017-09-18

Have the IDPs been displaced previously? Yes

Three main reasons preventing the majority of IDPs from returning:

Accessibility, Lack of food, Lack of safety

## Special needs

No. pregnant women: 5

No. breastfeeding mothers: 15

Total number of individuals with special needs: 45

Special needs include pregnant and breastfeeding women, separated, orphaned and unaccompanied children, persons with mental or physical disabilities, persons with chronic diseases or serious medical conditions and old people without caregivers.

## Protection

Main security provider on site: Community Leaders

## Health

Most common concern: Diarrhea

Main provider: Government

## Education

Type of facility: Formal Primary Education

Availability of learning supplies: No

Availability of teachers: Yes





Distance from main water source

**On-Site (<20 min walking)**

Water fit for human drinking

**No**

People feel safe collecting water

**Yes**



% collapsed or in danger of shelters\*

**10-25%**

Average occupants

**1-4**

Market access (NFIs)

**No**



Conditions of most latrines

**Unknown  
Not reported**

Evidence of open defecation

**Yes**

Hygiene promotion campaign

**No**



Access to food

**Yes onsite**

Frequency of food assistance

**Unknown  
Not reported**

Market access (food)

**Yes**



Separate male / female latrines

**Unknown  
Not reported**

Toilets / bathrooms lock from inside

**Unknown  
Not reported**

Lighting around all toilets / bathrooms

**Unknown  
Not reported**



Access to health facility

**No**

Distance from health facility

**Off-site (<3 km)**

Injuries are main health concern

**No**



Security provided at location

**Yes**

Common conflict-related incidents

**No**

Areas avoided by women / girls

**No**



Access to primary education

**Yes**

Distance to nearest education facility

**Offsite, 1-2 km**

% children attending primary education

**51-75%**

\*The share of collapsed and in danger of collapse shelters in the figure above refers to IDP/returnee shelters only.

## WASH

Connections to functioning pipelines:	No
Main water purification method:	Filtering
Main water source for cooking / washing:	Hand Pumps
Main water source for drinking:	Hand Pumps
Main problem with water:	Long queue
Type of toilet:	Open defecation
No. garbage disposal points:	0
Main garbage disposal method:	No waste disposal
Is solid waste a problem?	Yes

## Shelter / NFIs

Main shelter type:	Temporary shelter (Rakooba)
Shelter materials available in nature:	Poles, Bamboo, Rope, Grass
Shelter mat. available from local market:	Poles, Bamboo, Rope, Grass
Three most needed NFIs:	Emergency shelter kits, Hygiene kits, Mosquito nets
Food	
Main source of food:	Cultivation/Sale of livestock
Reason for lack of market access:	NA

# Kormose



Location SSID: ssid\_SS0501\_0005

Postcode: SS050104

Nearest village / neighbourhood: Kor Mose

Site status: Open

Settlement type: NA

Accessibility: Accessible by car

Site Management Agency: NA

Community leader: Yes

Registration: No

Ownership of land of site: NA

**No. IDPs: 189**

**Households: 43**

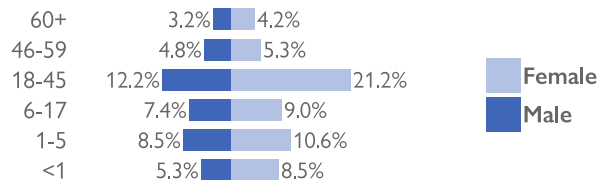
Reason for displacement: Conflict

Origin of largest IDP group:

Western Bahr El Ghazal, Wau

Origin of 2<sup>nd</sup> largest IDP group:

NA, NA



## Mobility (IDPs)

Date of arrival of first IDP group: 2016-07-13

Date of arrival of last IDP group: 2018-09-18

Have the IDPs been displaced previously? Yes

Three main reasons preventing the majority of IDPs from returning:

Lack of food, House damaged/destroyed, Lack of safety

## Special needs

No. pregnant women: 8

No. breastfeeding mothers: 10

Total number of individuals with special needs: 43

Special needs include pregnant and breastfeeding women, separated, orphaned and unaccompanied children, persons with mental or physical disabilities, persons with chronic diseases or serious medical conditions and old people without caregivers.

## Protection

Main security provider on site: Community Leaders

## Health

Most common concern: Malaria

Main provider: Government

## Education

Type of facility: Formal Primary Education

Availability of learning supplies: No

Availability of teachers: Yes



Distance from main water source

**On-Site (<20 min walking)**

Water fit for human drinking

**No**

People feel safe collecting water

**No**



% collapsed or in danger of shelters\*

**10-25%**

Average occupants

**1-4**

Market access (NFIs)

**No**



Conditions of most latrines

**Unknown  
Not reported**

Evidence of open defecation

**Yes**

Hygiene promotion campaign

**No**



Access to food

**Yes onsite**

Frequency of food assistance

**Unknown  
Not reported**

Market access (food)

**Yes**



Separate male / female latrines

**Unknown  
Not reported**

Toilets / bathrooms lock from inside

**Unknown  
Not reported**

Lighting around all toilets / bathrooms

**Unknown  
Not reported**



Access to health facility

**Yes**

Distance from health facility

**On-site (<3 km)**

Injuries are main health concern

**No**



Security provided at location

**Yes**

Common conflict-related incidents

**No**

Areas avoided by women / girls

**Unknown  
Not reported**



Access to primary education

**Yes**

Distance to nearest education facility

**Unspecified, <1 km**

% children attending primary education

**25-50%**

\*The share of collapsed and in danger of collapse shelters in the figure above refers to IDP/returnee shelters only.

## WASH

Connections to functioning pipelines: No

Main water purification method: None

Main water source for cooking / washing: Hand Pumps

Main water source for drinking: Hand Pumps

Main problem with water: NA

Type of toilet: Open defecation      No. garbage disposal points: 0

Main garbage disposal method: No waste disposal      Is solid waste a problem? Yes

## Shelter / NFIs

Main shelter type: Temporary shelter (Rakooba)

Shelter materials available in nature: Bamboo, Rope, Grass

Shelter mat. available from local market: Bamboo, Rope, Grass

Three most needed NFIs:

Emergency shelter kits, Hygiene kits, Mosquito nets

## Food

Main source of food: Cultivation/Sale of livestock

Reason for lack of market access: NA

# Nyalath Site



Location SSID: ssid\_SS0501\_0007

Postcode: SS050108

Nearest village / neighbourhood: Nyalath

Site status: Open

Settlement type: Spontaneous camp/site

Accessibility: Accessible by car

Site Management Agency: No

Community leader: Yes

Registration: Yes

Ownership of land of site: Public/Government

**No. IDPs: 765**

**Households: 150**

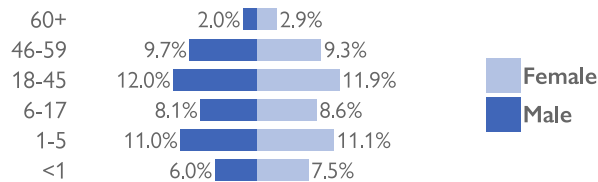
Reason for displacement: Conflict

Origin of largest IDP group:

Western Bahr El Ghazal, Raja

Origin of 2<sup>nd</sup> largest IDP group:

NA, NA



## Mobility (IDPs)

Date of arrival of first IDP group: 2017-01-14

Date of arrival of last IDP group: 2018-03-11

Have the IDPs been displaced previously? Yes

Three main reasons preventing the majority of IDPs from returning:

Accessibility, Lack of food, House damaged/destroyed

## Special needs

No. pregnant women: 3

No. breastfeeding mothers: 4

Total number of individuals with special needs: 137

Special needs include pregnant and breastfeeding women, separated, orphaned and unaccompanied children, persons with mental or physical disabilities, persons with chronic diseases or serious medical conditions and old people without caregivers.

## Protection

Main security provider on site: Community Leaders

## Health

Most common concern: Malaria

Main provider: NGO/INGO

## Education

Type of facility: Temporary Learning Spaces

Availability of learning supplies: Yes

Availability of teachers: Yes



Distance from main water source

**On-Site (<20 min walking)**

Water fit for human drinking

**Yes**

People feel safe collecting water

**Yes**



% collapsed or in danger of shelters\*

**25-50%**

Average occupants

**5-6**

Market access (NFI)

**Unknown  
Not reported**



Conditions of most latrines

**Not so good**

Evidence of open defecation

**Yes**

Hygiene promotion campaign

**Yes**



Access to food

**Yes offsite**

Frequency of food assistance

**Never**

Market access (food)

**Yes**



Separate male / female latrines

**No**

Toilets / bathrooms lock from inside

**Unknown  
Not reported**

Lighting around all toilets / bathrooms

**Unknown  
Not reported**



Access to health facility

**Yes**

Distance from health facility

**On-site (>3 km)**

Injuries are main health concern

**No**



Security provided at location

**Yes**

Common conflict-related incidents

**No**

Areas avoided by women / girls

**No**



Access to primary education

**Yes**

Distance to nearest education facility

**Offsite, 1-2 km**

% children attending primary education

**<25%**

\*The share of collapsed and in danger of collapse shelters in the figure above refers to IDP/returnee shelters only.

## WASH

Connections to functioning pipelines:	No
Main water purification method:	Boiling
Main water source for cooking / washing:	Hand Pumps
Main water source for drinking:	Hand Pumps
Main problem with water:	Suspended Solids
Type of toilet:	Latrines
	No. garbage disposal points: 4
Main garbage disposal method:	Garbage pit
	Is solid waste a problem? 0

## Shelter / NFIs

Main shelter type:	Temporary shelter (Rakooba)
Shelter materials available in nature:	Poles, Bamboo, Rope
Shelter mat. available from local market:	Poles, Bamboo, Rope
Three most needed NFIs:	Emergency shelter kits, Kitchen sets, Bedding sets

## Food

Main source of food:	Cultivation/Sale of livestock
Reason for lack of market access:	NA

# Riang Ajawak Site



Location SSID: ssid\_SS0503\_0007

Postcode: SS050301

Nearest village / neighbourhood: Riang Ajawak Area

Site status: Open

Settlement type: Spontaneous camp/site

Accessibility: Accessible by car

Site Management Agency: No

Community leader: Yes

Registration: No

Ownership of land of site: Public/Government

**No. IDPs: 241**

**Households: 43**

Reason for displacement: Communal Clashes

Origin of largest IDP group:

Warrap, Twic

Origin of 2<sup>nd</sup> largest IDP group:

Warrap, Twic

## Mobility (IDPs)

Date of arrival of first IDP group: 2015-12-19

Date of arrival of last IDP group: 2016-03-25

Have the IDPs been displaced previously? Yes

Three main reasons preventing the majority of IDPs from returning:

Lack of food, House damaged/destroyed, Lack of safety/security

## Special needs

No. pregnant women: 11

No. breastfeeding mothers: 12

Total number of individuals with special needs: 42

Special needs include pregnant and breastfeeding women, separated, orphaned and unaccompanied children, persons with mental or physical disabilities, persons with chronic diseases or serious medical conditions and old people without caregivers.

## Protection

Main security provider on site: Local Authorities

## Health

Most common concern: Malaria

Main provider: Government

## Education

Type of facility: Temporary Learning Spaces

Availability of learning supplies: No

Availability of teachers: Yes



Distance from main water source

**Off-Site (<20 min walking)**

Water fit for human drinking

**No**

People feel safe collecting water

**Yes**



% collapsed or in danger of shelters\*

**50-75%**

Average occupants

**5-6**

Market access (NFIs)

**Yes**



Conditions of most latrines

**Unknown  
Not reported**

Evidence of open defecation

**Yes**

Hygiene promotion campaign

**No**



Access to food

**No**

Frequency of food assistance

**Unknown  
Not reported**

Market access (food)

**Yes**



Separate male / female latrines

**Unknown  
Not reported**

Toilets / bathrooms lock from inside

**Unknown  
Not reported**

Lighting around all toilets / bathrooms

**Unknown  
Not reported**



Access to health facility

**Yes**

Distance from health facility

**Off-site (<3 km)**

Injuries are main health concern

**No**



Security provided at location

**Yes**

Common conflict-related incidents

**No**

Areas avoided by women / girls

**No**



Access to primary education

**Yes**

Distance to nearest education facility

**Offsite, 3-5 km**

% children attending primary education

**25-50%**

\*The share of collapsed and in danger of collapse shelters in the figure above refers to IDP/returnee shelters only.

## WASH

Connections to functioning pipelines:	No
Main water purification method:	Boiling
Main water source for cooking / washing:	Hand Pumps
Main water source for drinking:	Hand Pumps
Main problem with water:	Insufficient amount
Type of toilet:	Open defecation
No. garbage disposal points:	0
Main garbage disposal method:	No waste disposal
Is solid waste a problem?	No

## Shelter / NFIs

Main shelter type:	Temporary shelter (Rakooba)
Shelter materials available in nature:	Poles, Rope, Grass
Shelter mat. available from local market:	Poles, Rope, Grass
Three most needed NFIs:	Emergency shelter kits, Kitchen sets, Bedding sets
Main source of food:	Cultivation/Sale of livestock
Reason for lack of market access:	NA

## Achana



Location SSID: ssid\_SS0505\_0012

Postcode: SS050501

Nearest village / neighbourhood: Nyintit

Site status: Open

Settlement type: Spontaneous camp/site

Accessibility: Accessible by car

Site Management Agency: No

Community leader: Yes

Registration: No

Ownership of land of site: Public/Government

**No. IDPs: 2265**

**Households: 471**

Reason for displacement: Conflict

Origin of largest IDP group:

Northern Bahr El Ghazal, Aweil West

Origin of 2<sup>nd</sup> largest IDP group:

Northern Bahr El Ghazal, Aweil West

### Mobility (IDPs)

Date of arrival of first IDP group: 2017-03-20

Date of arrival of last IDP group: 2018-04-15

Have the IDPs been displaced previously? Yes

Three main reasons preventing the majority of IDPs from returning:

Lack of food, House damaged/destroyed, Lack of safety/security

### Special needs

No. pregnant women: 80

No. breastfeeding mothers: 127

Total number of individuals with special needs: 536

Special needs include pregnant and breastfeeding women, separated, orphaned and unaccompanied children, persons with mental or physical disabilities, persons with chronic diseases or serious medical conditions and old people without caregivers.

### Protection

Main security provider on site: Community Leaders

### Health

Most common concern: Malaria

Main provider: NA

### Education

Type of facility: Formal Primary Education

Availability of learning supplies: No

Availability of teachers: Yes





Distance from main water source

**On-Site (<20 min walking)**

Water fit for human drinking

**Yes**

People feel safe collecting water

**No**



% collapsed or in danger of shelters\*

**>75%**

Average occupants

**5-6**

Market access (NFIs)

**Yes**



Conditions of most latrines

**Unknown  
Not reported**

Evidence of open defecation

**No**

Hygiene promotion campaign

**No**



Access to food

**No**

Frequency of food assistance

**Unknown  
Not reported**

Market access (food)

**Yes**



Separate male / female latrines

**Unknown  
Not reported**

Toilets / bathrooms lock from inside

**Unknown  
Not reported**

Lighting around all toilets / bathrooms

**Unknown  
Not reported**



Access to health facility

**No**

Distance from health facility

**Unknown  
Not reported**

Injuries are main health concern

**No**



Security provided at location

**Yes**

Common conflict-related incidents

**No**

Areas avoided by women / girls

**No**



Access to primary education

**Yes**

Distance to nearest education facility

**Offsite, <1 km**

% children attending primary education

**25-50%**

\*The share of collapsed and in danger of collapse shelters in the figure above refers to IDP/returnee shelters only.

## WASH

Connections to functioning pipelines: No

Main water purification method: Tablets

Main water source for cooking / washing: Hand Pumps

Main water source for drinking: Hand Pumps

Main problem with water: NA

Type of toilet: Open defecation

No. garbage disposal points: 0

Main garbage disposal method: Garbage pit

Is solid waste a problem? Yes

## Shelter / NFIs

Main shelter type: Temporary shelter (Rakooba)

Shelter materials available in nature: Poles, Rope, Grass

Shelter mat. available from local market: Poles, Rope, Grass

Three most needed NFIs:

Emergency shelter kits, Kitchen sets, Bedding sets

## Food

Main source of food: Cultivation/Sale of livestock

Reason for lack of market access: NA

# Keach Site



Location SSID: ssid\_SS0602\_0025

Postcode: SS060206

Nearest village / neighbourhood: Kuerguina Payam

Site status: Open

Settlement type: Spontaneous camp/site

Accessibility: Accessible by car

Site Management Agency: No

Community leader: Yes

Registration: Yes, biometric

Ownership of land of site: Public/Government

No. IDPs: 280

Households: 40

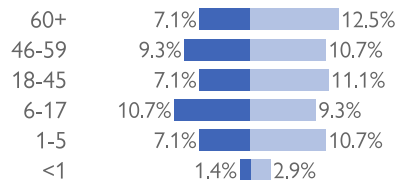
Reason for displacement: Conflict

Origin of largest IDP group:

Unity, Guit

Origin of 2<sup>nd</sup> largest IDP group:

Unity, Rubkona



Female  
Male

## Mobility (IDPs)

Date of arrival of first IDP group: 2016-06-13

Date of arrival of last IDP group: 2018-04-29

Have the IDPs been displaced previously? Yes

Three main reasons preventing the majority of IDPs from returning:

Lack of food, House damaged/destroyed, Lack of safety/security

## Special needs

No. pregnant women: 1

No. breastfeeding mothers: 2

Total number of individuals with special needs: 12

Special needs include pregnant and breastfeeding women, separated, orphaned and unaccompanied children, persons with mental or physical disabilities, persons with chronic diseases or serious medical conditions and old people without caregivers.

## Protection

Main security provider on site: Military

## Health

Most common concern: Malaria

Main provider: NA

## Education

Type of facility: NA

Availability of learning supplies: NA

Availability of teachers: NA



Distance from main water source

**Off-Site (<20 min walking)**

Water fit for human drinking

**Yes**

People feel safe collecting water

**No**



% collapsed or in danger of shelters\*

**>75%**

Average occupants

**7+**

Market access (NFIs)

**Yes**



Conditions of most latrines

**Unknown  
Not reported**

Evidence of open defecation

**No**

Hygiene promotion campaign

**No**



Access to food

**Yes offsite**

Frequency of food assistance

**Once a month**

Market access (food)

**Yes**



Separate male / female latrines

**Unknown  
Not reported**

Toilets / bathrooms lock from inside

**Unknown  
Not reported**

Lighting around all toilets / bathrooms

**Unknown  
Not reported**



Access to health facility

**No**

Distance from health facility

**Unknown  
Not reported**

Injuries are main health concern

**No**



Security provided at location

**Yes**

Common conflict-related incidents

**No**

Areas avoided by women / girls

**No**



Access to primary education

**No**

Distance to nearest education facility

**Unknown  
Not reported**

% children attending primary education

**Unknown  
Not reported**

\*The share of collapsed and in danger of collapse shelters in the figure above refers to IDP/returnee shelters only.

## WASH

Connections to functioning pipelines: No

Main water purification method: Boiling

Main water source for cooking / washing: Lake/river

Main water source for drinking: Lake/river

Main problem with water: NA

Type of toilet: Open defecation      No. garbage disposal points: 0

Main garbage disposal method: No waste disposal      Is solid waste a problem? Yes

## Shelter / NFIs

Main shelter type: Temporary shelter (Rakooba)

Shelter materials available in nature: Poles, Bamboo, Grass

Shelter mat. available from local market: Poles, Bamboo, Grass

Three most needed NFIs:

Kitchen sets, Hygiene kits, Child Clothing

## Food

Main source of food: Food assistance

Reason for lack of market access: NA

# Meer Site



Location SSID: ssid\_SS0607\_0022

Postcode: SS060704

Nearest village / neighbourhood: Nyal

Site status: Open

Settlement type: Collective Centre

Accessibility: Accessible by other means of transport

Site Management Agency: No

Community leader: Yes

Registration: Yes, biometric

Ownership of land of site: Public/Government

**No. IDPs: 2121**

**Households: 400**

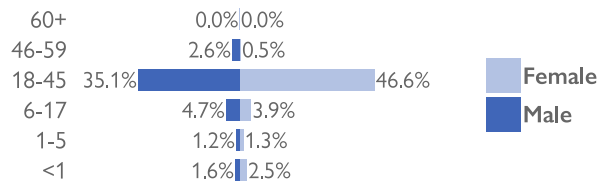
Reason for displacement: Conflict

Origin of largest IDP group:

Unity, Leer

Origin of 2<sup>nd</sup> largest IDP group:

Unity, Koch



## Mobility (IDPs)

Date of arrival of first IDP group: 2014-04-02

Date of arrival of last IDP group: 2015-10-03

Have the IDPs been displaced previously? No

Three main reasons preventing the majority of IDPs from returning:

Accessibility, Lack of food, Lack of safety/security

## Special needs

No. pregnant women: 156

No. breastfeeding mothers: 121

Total number of individuals with special needs: 515

Special needs include pregnant and breastfeeding women, separated, orphaned and unaccompanied children, persons with mental or physical disabilities, persons with chronic diseases or serious medical conditions and old people without caregivers.

## Protection

Main security provider on site: Community Leaders

## Health

Most common concern: Diarrhea

Main provider: NGO/INGO

## Education

Type of facility: NA

Availability of learning supplies: NA

Availability of teachers: NA



Distance from main water source

**On-Site (<20 min walking)**

Water fit for human drinking

**No**

People feel safe collecting water

**Yes**



% collapsed or in danger of shelters\*

**Unknown  
Not reported**

Average occupants

**Unknown  
Not reported**

Market access (NFIs)

**No**



Conditions of most latrines

**Unknown  
Not reported**

Evidence of open defecation

**Yes**

Hygiene promotion campaign

**Yes**



Access to food

**Yes onsite**

Frequency of food assistance

**Irregular**

Market access (food)

**No**



Separate male / female latrines

**Unknown  
Not reported**

Toilets / bathrooms lock from inside

**Unknown  
Not reported**

Lighting around all toilets / bathrooms

**Unknown  
Not reported**



Access to health facility

**Yes**

Distance from health facility

**Off-site (>3 km)**

Injuries are main health concern

**No**



Security provided at location

**Yes**

Common conflict-related incidents

**Yes**

Areas avoided by women / girls

**No**



Access to primary education

**No**

Distance to nearest education facility

**Unknown  
Not reported**

% children attending primary education

**Unknown  
Not reported**

\*The share of collapsed and in danger of collapse shelters in the figure above refers to IDP/returnee shelters only.

## WASH

Connections to functioning pipelines:	No
Main water purification method:	None
Main water source for cooking / washing:	Lake/river
Main water source for drinking:	Lake/river
Main problem with water:	Odor/smell
Type of toilet:	Open defecation
No. garbage disposal points:	0
Main garbage disposal method:	No waste disposal
Is solid waste a problem?	Yes

## Shelter / NFIs

Main shelter type:	Temporary shelter (Rakooba)
Shelter materials available in nature:	None
Shelter mat. available from local market:	None
Three most needed NFIs:	Emergency shelter kits, Bedding sets, Mosquito nets
Main source of food:	Food assistance
Reason for lack of market access:	Distance

# Koyethiey Site



Location SSID: ssid\_SS0609\_0012

Postcode: SS060901

Nearest village / neighbourhood: Koyethiey

Site status: Open

Settlement type: Planned camp/site

Accessibility: Accessible by car

Site Management Agency: Yes

Community leader: Yes

Registration: Yes, biometric

Ownership of land of site: Public/Government

**No. IDPs: 4800**

**Households: 700**

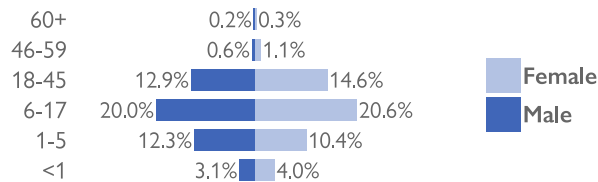
Reason for displacement: Conflict

Origin of largest IDP group:

Unity, Koch

Origin of 2<sup>nd</sup> largest IDP group:

Unity, Guit



## Mobility (IDPs)

Date of arrival of first IDP group: 2017-06-20

Date of arrival of last IDP group: 2017-12-03

Have the IDPs been displaced previously? No

Three main reasons preventing the majority of IDPs from returning:

House damaged/destroyed, Lack of safety/security Basic infrastructures damaged/flooded

## Special needs

No. pregnant women: 50

No. breastfeeding mothers: 30

Total number of individuals with special needs: 270

Special needs include pregnant and breastfeeding women, separated, orphaned and unaccompanied children, persons with mental or physical disabilities, persons with chronic diseases or serious medical conditions and old people without caregivers.

## Protection

Main security provider on site: Local Authorities

## Health

Most common concern: Malaria

Main provider: Government

## Education

Type of facility: Temporary Learning Spaces

Availability of learning supplies: Yes

Availability of teachers: Yes



Distance from main water source

**On-Site (<20 min walking)**

Water fit for human drinking

**Yes**

People feel safe collecting water

**Yes**



Conditions of most latrines

**Not so good**

Evidence of open defecation

**Yes**

Hygiene promotion campaign

**Yes**



Separate male / female latrines

**No**

Toilets / bathrooms lock from inside

**No**

Lighting around all toilets / bathrooms

**No**



Security provided at location

**Yes**

Common conflict-related incidents

**No**

Areas avoided by women / girls

**Yes**



% collapsed or in danger of shelters\*

**25-50%**

Average occupants

**5-6**

Market access (NFIs)

**Yes**



Access to food

**Yes offsite**

Frequency of food assistance

**Once a month**

Market access (food)

**Yes**



Access to health facility

**Yes**

Distance from health facility

**Off-site (>3 km)**

Injuries are main health concern

**No**



Access to primary education

**Yes**

Distance to nearest education facility

**Offsite, 1-2 km**

% children attending primary education

**51-75%**

\*The share of collapsed and in danger of collapse shelters in the figure above refers to IDP/returnee shelters only.

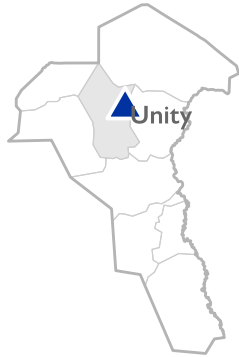
## WASH

Connections to functioning pipelines:	Yes
Main water purification method:	Tablets
Main water source for cooking / washing:	Tap water
Main water source for drinking:	Tap water
Main problem with water:	Insufficient amount
Type of toilet:	Latrines
	No. garbage disposal points: 1
Main garbage disposal method:	Burning
	Is solid waste a problem? Yes

## Shelter / NFIs

Main shelter type:	Temporary shelter (Rakooba)
Shelter materials available in nature:	Poles, Bamboo, Rope
Shelter mat. available from local market:	Poles, Bamboo, Rope
Three most needed NFIs:	Emergency shelter kits, Bedding sets, Child Clothing
Main source of food:	Food assistance
Reason for lack of market access:	NA

# UNMISS Bentiu PoC



Location SSID: ssid\_SS0609\_0030

Postcode: SS060901

Nearest village / neighbourhood: Hai Thoura

Site status: Open

Settlement type: Protection of Civilians (PoC) site

Accessibility: Accessible by foot

Site Management Agency: Yes

Community leader: Yes

Registration: Yes, biometric

Ownership of land of site: Public/Government

**No. IDPs: 105202**

**Households: 17848**

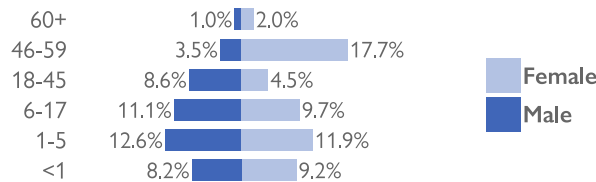
Reason for displacement: Conflict

Origin of largest IDP group:

Unity, Rubkona

Origin of 2<sup>nd</sup> largest IDP group:

NA, NA



## Mobility (IDPs)

Date of arrival of first IDP group: 2015-01-11

Date of arrival of last IDP group: 2017-08-24

Have the IDPs been displaced previously? No

Three main reasons preventing the majority of IDPs from returning:

Accessibility, Lack of food, House damaged/destroyed

## Special needs

No. pregnant women: 1155

No. breastfeeding mothers: 8958

Total number of individuals with special needs: 694

Special needs include pregnant and breastfeeding women, separated, orphaned and unaccompanied children, persons with mental or physical disabilities, persons with chronic diseases or serious medical conditions and old people without caregivers.

## Protection

Main security provider on site: UNMISS

## Health

Most common concern: Malaria

Main provider: NGO/INGO

## Education

Type of facility: Temporary Learning Spaces

Availability of learning supplies: Yes

Availability of teachers: Yes





Distance from main water source

**On-Site (<20 min walking)**

Water fit for human drinking

**Yes**

People feel safe collecting water

**No**



% collapsed or in danger of shelters\*

**0-10%**

Average occupants

**7+**

Market access (NFI)

**Yes**



Conditions of most latrines

**Not so good**

Evidence of open defecation

**Yes**

Hygiene promotion campaign

**Yes**



Access to food

**Yes onsite**

Frequency of food assistance

**Once a month**

Market access (food)

**Yes**



Separate male / female latrines

**Yes**

Toilets / bathrooms lock from inside

**Yes**

Lighting around all toilets / bathrooms

**Yes**



Access to health facility

**Yes**

Distance from health facility

**On-site (<3 km)**

Injuries are main health concern

**No**



Security provided at location

**Yes**

Common conflict-related incidents

**No**

Areas avoided by women / girls

**No**



Access to primary education

**Yes**

Distance to nearest education facility

**Onsite, <1 km**

% children attending primary education

**25-50%**

\*The share of collapsed and in danger of collapse shelters in the figure above refers to IDP/returnee shelters only.

## WASH

Connections to functioning pipelines:	Yes
Main water purification method:	Boiling
Main water source for cooking / washing:	Hand Pumps
Main water source for drinking:	Hand Pumps
Main problem with water:	No complaints
Type of toilet:	Latrines
	No. garbage disposal points: 94
Main garbage disposal method:	Garbage pit
	Is solid waste a problem? Yes

## Shelter / NFIs

Main shelter type:	Temporary shelter (Rakooba)
Shelter materials available in nature:	Bamboo, Rope
Shelter mat. available from local market:	Poles, Rope
Three most needed NFIs:	Emergency shelter kits, Kitchen sets, Bedding sets

## Food

Main source of food:	Food assistance
Reason for lack of market access:	NA

# Kurkaal



Location SSID: ssid\_SS0609\_0046

Postcode: SS060912

Nearest village / neighbourhood: Kurkaal

Site status: Open

Settlement type: Planned camp/site

Accessibility: Accessible by car

Site Management Agency: Yes

Community leader: Yes

Registration: Yes, biometric

Ownership of land of site: Public/Government

No. IDPs: 3000

Households: 500

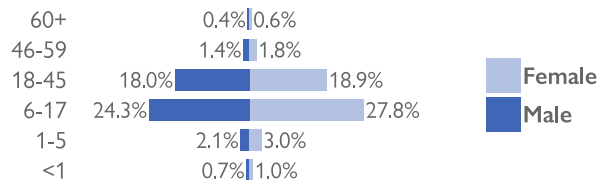
Reason for displacement: Conflict

Origin of largest IDP group:

Unity, Guit

Origin of 2<sup>nd</sup> largest IDP group:

Unity, Koch



## Mobility (IDPs)

Date of arrival of first IDP group: 2018-09-01

Date of arrival of last IDP group: 2018-10-01

Have the IDPs been displaced previously? No

Three main reasons preventing the majority of IDPs from returning:

House damaged/destroyed, Lack of safety/security

## Special needs

No. pregnant women: 25

No. breastfeeding mothers: 15

Total number of individuals with special needs: 128

Special needs include pregnant and breastfeeding women, separated, orphaned and unaccompanied children, persons with mental or physical disabilities, persons with chronic diseases or serious medical conditions and old people without caregivers.

## Protection

Main security provider on site: Local Authorities

## Health

Most common concern: Malaria

Main provider: NGO/INGO

## Education

Type of facility: Temporary Learning Spaces

Availability of learning supplies: Yes

Availability of teachers: Yes



Distance from main water source

**On-Site (<20 min walking)**

Water fit for human drinking

**Yes**

People feel safe collecting water

**Yes**



Conditions of most latrines

**Not so good**

Evidence of open defecation

**Yes**

Hygiene promotion campaign

**Yes**



Separate male / female latrines

**No**

Toilets / bathrooms lock from inside

**No**

Lighting around all toilets / bathrooms

**No**



Security provided at location

**Yes**

Common conflict-related incidents

**No**

Areas avoided by women / girls

**Yes**



% collapsed or in danger of shelters\*

**Unknown  
Not reported**

Average occupants

**Unknown  
Not reported**

Market access (NFIs)

**Yes**



Access to food

**Yes onsite**

Frequency of food assistance

**Once a month**

Market access (food)

**Yes**



Access to health facility

**Yes**

Distance from health facility

**On-site (>3 km)**

Injuries are main health concern

**No**



Access to primary education

**Yes**

Distance to nearest education facility

**Offsite, 1-2 km**

% children attending primary education

**51-75%**

\*The share of collapsed and in danger of collapse shelters in the figure above refers to IDP/returnee shelters only.

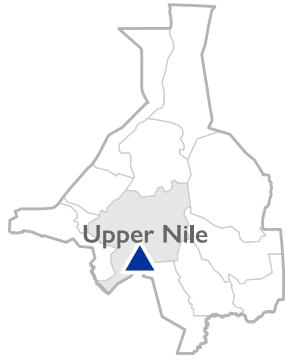
## WASH

Connections to functioning pipelines:	Yes
Main water purification method:	Tablets
Main water source for cooking / washing:	Tap water
Main water source for drinking:	Tap water
Main problem with water:	Insufficient amount
Type of toilet:	Latrines
No. garbage disposal points:	0
Main garbage disposal method:	Burning
Is solid waste a problem?	Yes

## Shelter / NFIs

Main shelter type:	Tukul
Shelter materials available in nature:	Poles, Bamboo, Rope, Grass
Shelter mat. available from local market:	Poles, Bamboo, Rope, Grass
Three most needed NFIs:	Emergency shelter kits, Bedding sets, Mosquito nets
Main source of food:	Food assistance
Reason for lack of market access:	NA

# Gel Achiel



Location SSID: ssid\_SS0701\_0021

Postcode: SS070105

Nearest village / neighbourhood: Louny Boma

Site status: Open

Settlement type: Planned camp/site

Accessibility: Accessible by foot

Site Management Agency: No

Community leader: Yes

Registration: No

Ownership of land of site: Private

**No. IDPs: 279**

**Households: 43**

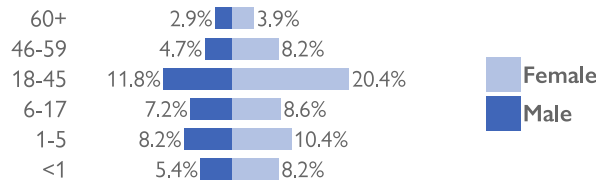
Reason for displacement: Conflict

Origin of largest IDP group:

Jonglei, Nyirol

Origin of 2<sup>nd</sup> largest IDP group:

Jonglei, Nyirol



## Mobility (IDPs)

Date of arrival of first IDP group: 2018-04-21

Date of arrival of last IDP group: 2018-06-05

Have the IDPs been displaced previously? No

Three main reasons preventing the majority of IDPs from returning:

Accessibility, Lack of food, Lack of safety/security

## Special needs

No. pregnant women: 7

No. breastfeeding mothers: 10

Total number of individuals with special needs: 46

Special needs include pregnant and breastfeeding women, separated, orphaned and unaccompanied children, persons with mental or physical disabilities, persons with chronic diseases or serious medical conditions and old people without caregivers.

## Protection

Main security provider on site: Police militia

## Health

Most common concern: Malaria

Main provider: NA

## Education

Type of facility: Formal Primary Education

Availability of learning supplies: No

Availability of teachers: No



Distance from main water source

**Off-Site (<20 min walking)**

Water fit for human drinking

**Yes**

People feel safe collecting water

**No**



Conditions of most latrines

**Unknown  
Not reported**

Evidence of open defecation

**Yes**

Hygiene promotion campaign

**No**



Separate male / female latrines

**Unknown  
Not reported**

Toilets / bathrooms lock from inside

**Unknown  
Not reported**

Lighting around all toilets / bathrooms

**Unknown  
Not reported**



Security provided at location

**Yes**

Common conflict-related incidents

**No**

Areas avoided by women / girls

**Yes**



% collapsed or in danger of shelters\*

**>75%**

Average occupants

**5-6**

Market access (NFIs)

**No**



Access to food

**No**

Frequency of food assistance

**Unknown  
Not reported**

Market access (food)

**No**



Access to health facility

**No**

Distance from health facility

**Unknown  
Not reported**

Injuries are main health concern

**No**



Access to primary education

**Yes**

Distance to nearest education facility

**Offsite, <1 km**

% children attending primary education

**25-50%**

\*The share of collapsed and in danger of collapse shelters in the figure above refers to IDP/returnee shelters only.

## WASH

Connections to functioning pipelines: No

Main water purification method: Tablets

Main water source for cooking / washing: Lake/river

Main water source for drinking: Lake/river

Main problem with water: NA

Type of toilet: Open defecation

No. garbage disposal points: 0

Main garbage disposal method: Burning

Is solid waste a problem? No

## Shelter / NFIs

Main shelter type: Tukul

Shelter materials available in nature: Poles, Bamboo

Shelter mat. available from local market: Poles, Bamboo

Three most needed NFIs:

Emergency shelter kits, Kitchen sets, Mosquito nets

## Food

Main source of food: NA

Reason for lack of market access: Distance

# Kuel Site



Location SSID: ssid\_SS0701\_0025

Postcode: SS070108

Nearest village / neighbourhood: Nyongrial

Site status: Open

Settlement type: Collective Centre

Accessibility: Accessible by car

Site Management Agency: No

Community leader: Yes

Registration: No

Ownership of land of site: Public/Government

**No. IDPs: 627**

**Households: 151**

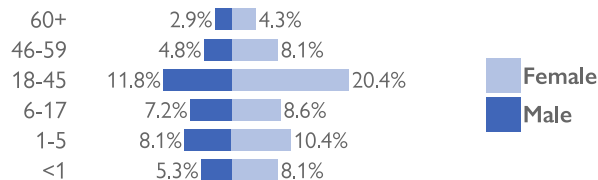
Reason for displacement: Conflict

Origin of largest IDP group:

Upper Nile, Baliet

Origin of 2<sup>nd</sup> largest IDP group:

Upper Nile, Baliet



## Mobility (IDPs)

Date of arrival of first IDP group: 2016-10-14

Date of arrival of last IDP group: 2018-04-27

Have the IDPs been displaced previously? Yes

Three main reasons preventing the majority of IDPs from returning:

Nothing

## Special needs

No. pregnant women: 25

No. breastfeeding mothers: 30

Total number of individuals with special needs: 84

Special needs include pregnant and breastfeeding women, separated, orphaned and unaccompanied children, persons with mental or physical disabilities, persons with chronic diseases or serious medical conditions and old people without caregivers.

## Protection

Main security provider on site: Police militia

## Health

Most common concern: None

Main provider: Government

## Education

Type of facility: NA

Availability of learning supplies: NA

Availability of teachers: NA



Distance from main water source

**Off-Site (<20 min walking)**

Water fit for human drinking

**Yes**

People feel safe collecting water

**No**



% collapsed or in danger of shelters\*

**Unknown  
Not reported**

Average occupants

**Unknown  
Not reported**

Market access (NFIs)

**No**



Conditions of most latrines

**Unknown  
Not reported**

Evidence of open defecation

**No**

Hygiene promotion campaign

**No**



Access to food

**No**

Frequency of food assistance

**Unknown  
Not reported**

Market access (food)

**Yes**



Separate male / female latrines

**Unknown  
Not reported**

Toilets / bathrooms lock from inside

**Unknown  
Not reported**

Lighting around all toilets / bathrooms

**Unknown  
Not reported**



Access to health facility

**Yes**

Distance from health facility

**On-site (<3 km)**

Injuries are main health concern

**No**



Security provided at location

**No**

Common conflict-related incidents

**No**

Areas avoided by women / girls

**No**



Access to primary education

**No**

Distance to nearest education facility

**Unknown  
Not reported**

% children attending primary education

**Unknown  
Not reported**

\*The share of collapsed and in danger of collapse shelters in the figure above refers to IDP/returnee shelters only.

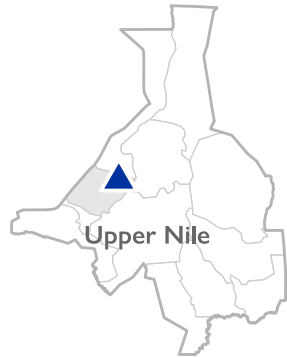
## WASH

Connections to functioning pipelines:	No
Main water purification method:	Tablets
Main water source for cooking / washing:	Lake/river
Main water source for drinking:	Lake/river
Main problem with water:	Long queue
Type of toilet:	Open defecation
No. garbage disposal points:	0
Main garbage disposal method:	Burning
Is solid waste a problem?	No

## Shelter / NFIs

Main shelter type:	Temporary shelter (Rakooba)
Shelter materials available in nature:	Poles, Bamboo, Grass
Shelter mat. available from local market:	Poles, Bamboo, Rope, Grass
Three most needed NFIs:	Emergency shelter kits, Kitchen sets, Mosquito nets
Main source of food:	NA
Reason for lack of market access:	NA

# Abroch Site



Location SSID: ssid\_SS0702\_0001

Postcode: SS070201

Nearest village / neighbourhood: Atar

Site status: Open

Settlement type: Planned camp/site

Accessibility: Accessible by other means of transport

Site Management Agency: No

Community leader: Yes

Registration: Yes, paper-based

Ownership of land of site: Public/Government

**No. IDPs: 6160**

**Households: 1192**

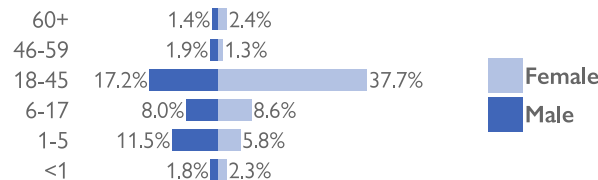
Reason for displacement: Conflict

Origin of largest IDP group:

Upper Nile, Malakal

Origin of 2<sup>nd</sup> largest IDP group:

Upper Nile, Malakal



## Mobility (IDPs)

Date of arrival of first IDP group: 2017-04-24

Date of arrival of last IDP group: 2017-04-28

Have the IDPs been displaced previously? Yes

Three main reasons preventing the majority of IDPs from returning:

House damaged/destroyed, Lack of safety/security No livelihood

## Special needs

No. pregnant women: 605

No. breastfeeding mothers: 230

Total number of individuals with special needs: 800

Special needs include pregnant and breastfeeding women, separated, orphaned and unaccompanied children, persons with mental or physical disabilities, persons with chronic diseases or serious medical conditions and old people without caregivers.

## Protection

Main security provider on site: Political Leaders

## Health

Most common concern: Malaria

Main provider: NGO/INGO

## Education

Type of facility: Temporary Learning Spaces

Availability of learning supplies: Yes

Availability of teachers: No





Distance from main water source

**Off-Site (<20 min walking)**

Water fit for human drinking

**Yes**

People feel safe collecting water

**Yes**



% collapsed or in danger of shelters\*

**25-50%**

Average occupants

**5-6**

Market access (NFIs)

**Yes**



Conditions of most latrines

**Unknown  
Not reported**

Evidence of open defecation

**Yes**

Hygiene promotion campaign

**Yes**



Access to food

**Yes onsite**

Frequency of food assistance

**Irregular**

Market access (food)

**Yes**



Separate male / female latrines

**Unknown  
Not reported**

Toilets / bathrooms lock from inside

**Unknown  
Not reported**

Lighting around all toilets / bathrooms

**Unknown  
Not reported**



Access to health facility

**Yes**

Distance from health facility

**On-site (<3 km)**

Injuries are main health concern

**No**



Security provided at location

**Yes**

Common conflict-related incidents

**No**

Areas avoided by women / girls

**No**



Access to primary education

**Yes**

Distance to nearest education facility

**Onsite, <1 km**

% children attending primary education

**>75%**

\*The share of collapsed and in danger of collapse shelters in the figure above refers to IDP/returnee shelters only.

## WASH

Connections to functioning pipelines:	No	No. garbage disposal points:	4
Main water purification method:	Tablets	Is solid waste a problem?	No
Main water source for cooking / washing:	Protected well		
Main water source for drinking:	Protected well		
Main problem with water:	Taste		
Type of toilet:	Open defecation		
Main garbage disposal method:	Burning		

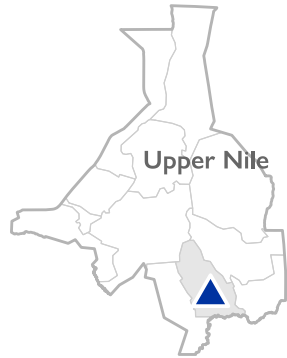
## Shelter / NFIs

Main shelter type:	Tukul
Shelter materials available in nature:	Poles, Rope, Grass
Shelter mat. available from local market:	Poles, Rope, Grass
Three most needed NFIs:	Emergency shelter kits, Kitchen sets, Mosquito nets

## Food

Main source of food:	Food assistance
Reason for lack of market access:	NA

# Babel Site



Location SSID: ssid\_SS0704\_0001  
 Postcode: SS070411  
 Nearest village / neighbourhood: Babel  
 Site status: Open  
 Settlement type: Spontaneous camp/site  
 Accessibility: Accessible by car

Site Management Agency: NA  
 Community leader: Yes  
 Registration: Yes, paper-based  
 Ownership of land of site: Public/Government

**No. IDPs: 1208**

**Households: 134**

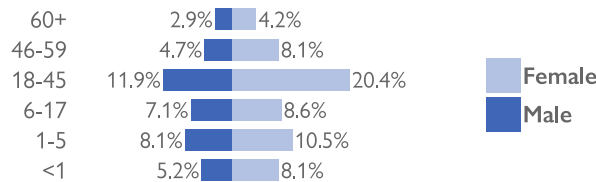
Reason for displacement: Conflict

Origin of largest IDP group:

Upper Nile, Luakpiny (Nasir)

Origin of 2<sup>nd</sup> largest IDP group:

NA, NA



## Mobility (IDPs)

Date of arrival of first IDP group: 2014-02-14

Date of arrival of last IDP group: 2019-01-21

Have the IDPs been displaced previously? Yes

Three main reasons preventing the majority of IDPs from returning:

Accessibility, Lack of food

## Special needs

No. pregnant women: 71

No. breastfeeding mothers: 28

Total number of individuals with special needs: 107

Special needs include pregnant and breastfeeding women, separated, orphaned and unaccompanied children, persons with mental or physical disabilities, persons with chronic diseases or serious medical conditions and old people without caregivers.

## Protection

Main security provider on site: Local Authorities

## Health

Most common concern: Malaria

Main provider: NGO/INGO

## Education

Type of facility: Temporary Learning Spaces

Availability of learning supplies: Yes

Availability of teachers: Yes



Distance from main water source

**On-Site (<20 min walking)**

Water fit for human drinking

**Yes**

People feel safe collecting water

**Yes**



% collapsed or in danger of shelters\*

**25-50%**

Average occupants

**7+**

Market access (NFI)

**Yes**



Conditions of most latrines

**Not so good**

Evidence of open defecation

**Yes**

Hygiene promotion campaign

**Yes**



Access to food

**Yes offsite**

Frequency of food assistance

**Once a month**

Market access (food)

**Yes**



Separate male / female latrines

**No**

Toilets / bathrooms lock from inside

**No**

Lighting around all toilets / bathrooms

**Yes**



Access to health facility

**Yes**

Distance from health facility

**On-site (<3 km)**

Injuries are main health concern

**No**



Security provided at location

**Yes**

Common conflict-related incidents

**No**

Areas avoided by women / girls

**No**



Access to primary education

**Yes**

Distance to nearest education facility

**Onsite, <1 km**

% children attending primary education

**<25%**

\*The share of collapsed and in danger of collapse shelters in the figure above refers to IDP/returnee shelters only.

## WASH

Connections to functioning pipelines:	No
Main water purification method:	Boiling
Main water source for cooking / washing:	Hand Pumps
Main water source for drinking:	Hand Pumps
Main problem with water:	Insufficient amount
Type of toilet:	Latrines
	No. garbage disposal points: 9
Main garbage disposal method:	Garbage pit
	Is solid waste a problem? Yes

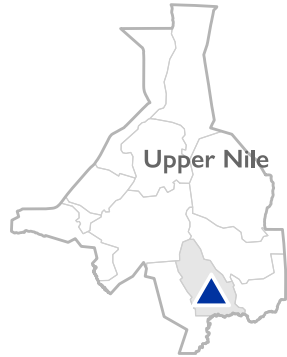
## Shelter / NFIs

Main shelter type:	Temporary shelter (Rakooba)
Shelter materials available in nature:	Poles, Rope, Grass
Shelter mat. available from local market:	Poles, Bamboo
Three most needed NFIs:	Kitchen sets, Bedding sets

## Food

Main source of food:	Food assistance
Reason for lack of market access:	NA

# Chaar site



Location SSID: ssid\_SS0704\_0005  
 Postcode: SS070411  
 Nearest village / neighbourhood: Chaar  
 Site status: Open  
 Settlement type: Spontaneous camp/site  
 Accessibility: Accessible by car

Site Management Agency: No  
 Community leader: Yes  
 Registration: Yes, paper-based  
 Ownership of land of site: Public/Government

**No. IDPs: 930**

**Households: 155**

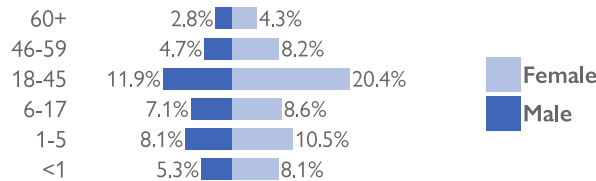
Reason for displacement: Conflict

Origin of largest IDP group:

Upper Nile, Luakpiny (Nasir)

Origin of 2<sup>nd</sup> largest IDP group:

NA, NA



## Mobility (IDPs)

Date of arrival of first IDP group: 2014-01-14

Date of arrival of last IDP group: 2018-03-21

Have the IDPs been displaced previously? Yes

Three main reasons preventing the majority of IDPs from returning:

Accessibility, Lack of food, House damaged/destroyed

## Special needs

No. pregnant women: 92

No. breastfeeding mothers: 64

Total number of individuals with special needs: 170

Special needs include pregnant and breastfeeding women, separated, orphaned and unaccompanied children, persons with mental or physical disabilities, persons with chronic diseases or serious medical conditions and old people without caregivers.

## Protection

Main security provider on site: Local Authorities

## Health

Most common concern: Malaria

Main provider: NGO/INGO

## Education

Type of facility: Temporary Learning Spaces

Availability of learning supplies: Yes

Availability of teachers: Yes



Distance from main water source

**On-Site (<20 min walking)**

Water fit for human drinking

**Yes**

People feel safe collecting water

**Yes**



% collapsed or in danger of shelters\*

**10-25%**

Average occupants

**7+**

Market access (NFI)

**Yes**



Conditions of most latrines

**Not so good**

Evidence of open defecation

**Yes**

Hygiene promotion campaign

**Yes**



Access to food

**Yes offsite**

Frequency of food assistance

**Once a month**

Market access (food)

**Yes**



Separate male / female latrines

**No**

Toilets / bathrooms lock from inside

**No**

Lighting around all toilets / bathrooms

**No**



Access to health facility

**Yes**

Distance from health facility

**On-site (<3 km)**

Injuries are main health concern

**No**



Security provided at location

**Yes**

Common conflict-related incidents

**No**

Areas avoided by women / girls

**Yes**



Access to primary education

**Yes**

Distance to nearest education facility

**Onsite, 1-2 km**

% children attending primary education

**<25%**

\*The share of collapsed and in danger of collapse shelters in the figure above refers to IDP/returnee shelters only.

## WASH

Connections to functioning pipelines:	No
Main water purification method:	Boiling
Main water source for cooking / washing:	Hand Pumps
Main water source for drinking:	Hand Pumps
Main problem with water:	Insufficient amount
Type of toilet:	Latrines
No. garbage disposal points:	NA
Main garbage disposal method:	Garbage pit
Is solid waste a problem?	Yes

## Shelter / NFIs

Main shelter type:	Temporary shelter (Rakooba)
Shelter materials available in nature:	Poles, Bamboo, Rope
Shelter mat. available from local market:	Poles, Bamboo, Rope, Grass
Three most needed NFIs:	Emergency shelter kits, Kitchen sets, Bedding sets
Main source of food:	Food assistance
Reason for lack of market access:	NA

## S.school site



Location SSID: ssid\_SS0705\_0013

Postcode: SS070502

Nearest village / neighbourhood: Ariji

Site status: Open

Settlement type: Collective Centre

Accessibility: Accessible by car

Site Management Agency: No

Community leader: Yes

Registration: Yes, paper-based

Ownership of land of site: Public/Government

**No. IDPs: 622**

**Households: 270**

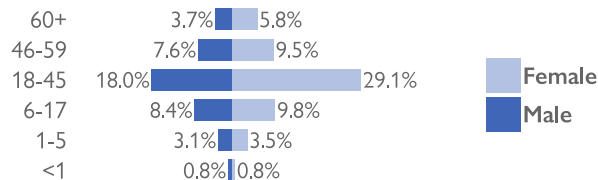
Reason for displacement: Conflict

Origin of largest IDP group:

Upper Nile, Maban

Origin of 2<sup>nd</sup> largest IDP group:

NA, NA



### Mobility (IDPs)

Date of arrival of first IDP group: 2016-11-28

Date of arrival of last IDP group: 2018-01-27

Have the IDPs been displaced previously? Yes

Three main reasons preventing the majority of IDPs from returning:

Lack of food, House damaged/destroyed

### Special needs

No. pregnant women: 13

No. breastfeeding mothers: 64

Total number of individuals with special needs: 162

Special needs include pregnant and breastfeeding women, separated, orphaned and unaccompanied children, persons with mental or physical disabilities, persons with chronic diseases or serious medical conditions and old people without caregivers.

### Protection

Main security provider on site: Local Authorities

### Health

Most common concern: Malaria

Main provider: NGO/INGO

### Education

Type of facility: Temporary Learning Spaces

Availability of learning supplies: Yes

Availability of teachers: Yes



Distance from main water source

**On-Site (>20 min walking)**

Water fit for human drinking

**Yes**

People feel safe collecting water

**Yes**



% collapsed or in danger of shelters\*

**Unknown  
Not reported**

Average occupants

**Unknown  
Not reported**

Market access (NFIs)

**Yes**



Conditions of most latrines

**Unknown  
Not reported**

Evidence of open defecation

**Yes**

Hygiene promotion campaign

**Yes**



Access to food

**Yes offsite**

Frequency of food assistance

**Unknown  
Not reported**

Market access (food)

**Yes**



Separate male / female latrines

**Unknown  
Not reported**

Toilets / bathrooms lock from inside

**Unknown  
Not reported**

Lighting around all toilets / bathrooms

**Unknown  
Not reported**



Access to health facility

**Yes**

Distance from health facility

**On-site (>3 km)**

Injuries are main health concern

**No**



Security provided at location

**Yes**

Common conflict-related incidents

**No**

Areas avoided by women / girls

**Yes**



Access to primary education

**Yes**

Distance to nearest education facility

**Onsite, <1 km**

% children attending primary education

**25-50%**

\*The share of collapsed and in danger of collapse shelters in the figure above refers to IDP/returnee shelters only.

## WASH

Connections to functioning pipelines: Yes

Main water purification method: Filtering

Main water source for cooking / washing: Hand Pumps

Main water source for drinking: Hand Pumps

Main problem with water: Long queue

Type of toilet: Open defecation      No. garbage disposal points: NA

Main garbage disposal method: Garbage pit      Is solid waste a problem? Yes

## Shelter / NFIs

Main shelter type: Tukul

Shelter materials available in nature: Poles, Bamboo, Rope

Shelter mat. available from local market: Poles, Bamboo, Rope

Three most needed NFIs:

Bedding sets, Hygiene kits, Mosquito nets

## Food

Main source of food: Bought with cash from market

Reason for lack of market access: NA

# Upper Nile university



Location SSID: ssid\_SS0707\_0035

Postcode: SS070702

Nearest village / neighbourhood: Raymeary Area

Site status: Open

Settlement type: Collective Centre

Accessibility: Accessible by foot

Site Management Agency: No

Community leader: Yes

Registration: No

Ownership of land of site: Public/Government

**No. IDPs: 305**

**Households: 57**

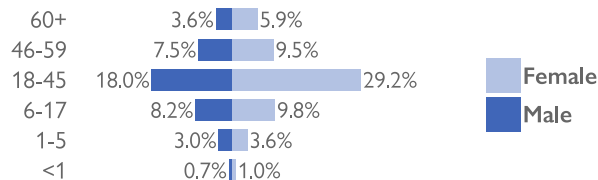
Reason for displacement: Conflict

Origin of largest IDP group:

Jonglei, Canal Pigi

Origin of 2<sup>nd</sup> largest IDP group:

Upper Nile, Baliet



## Mobility (IDPs)

Date of arrival of first IDP group: 2017-03-18

Date of arrival of last IDP group: 2018-04-19

Have the IDPs been displaced previously? Yes

Three main reasons preventing the majority of IDPs from returning:

Accessibility, Lack of food, House damaged/destroyed

## Special needs

No. pregnant women: 10

No. breastfeeding mothers: 15

Total number of individuals with special needs: 50

Special needs include pregnant and breastfeeding women, separated, orphaned and unaccompanied children, persons with mental or physical disabilities, persons with chronic diseases or serious medical conditions and old people without caregivers.

## Protection

Main security provider on site: Local Authorities

## Health

Most common concern: Malaria

Main provider: NGO/INGO

## Education

Type of facility: Temporary Learning Spaces

Availability of learning supplies: Yes

Availability of teachers: Yes





Distance from main water source

**Off-Site (>20 min walking)**

Water fit for human drinking

**Yes**

People feel safe collecting water

**Yes**



% collapsed or in danger of shelters\*

**50-75%**

Average occupants

**5-6**

Market access (NFIs)

**Yes**



Conditions of most latrines

**Unknown  
Not reported**

Evidence of open defecation

**Yes**

Hygiene promotion campaign

**No**



Access to food

**No**

Frequency of food assistance

**Unknown  
Not reported**

Market access (food)

**Yes**



Separate male / female latrines

**Unknown  
Not reported**

Toilets / bathrooms lock from inside

**Unknown  
Not reported**

Lighting around all toilets / bathrooms

**Unknown  
Not reported**



Access to health facility

**No**

Distance from health facility

**Off-site (<3 km)**

Injuries are main health concern

**No**



Security provided at location

**Yes**

Common conflict-related incidents

**No**

Areas avoided by women / girls

**No**



Access to primary education

**Yes**

Distance to nearest education facility

**Offsite, 6-10 km**

% children attending primary education

**51-75%**

\*The share of collapsed and in danger of collapse shelters in the figure above refers to IDP/returnee shelters only.

## WASH

Connections to functioning pipelines: No

Main water purification method: Filtering

Main water source for cooking / washing: Tap water

Main water source for drinking: Tap water

Main problem with water: Too far

Type of toilet: Open defecation      No. garbage disposal points: 0

Main garbage disposal method: Burning      Is solid waste a problem? Yes

## Shelter / NFIs

Main shelter type: Community structure (school, church, public building)

Shelter materials available in nature: None

Shelter mat. available from local market: None

Three most needed NFIs:

Kitchen sets, Hygiene kits, Mosquito nets

## Food

Main source of food: Bought with cash from market

Reason for lack of market access: NA

# Vocational Training



Location SSID: ssid\_SS0707\_0036

Postcode: SS070702

Nearest village / neighbourhood: Jalaba

Site status: Open

Settlement type: Collective Centre

Accessibility: Accessible by foot

Site Management Agency: No

Community leader: Yes

Registration: No

Ownership of land of site: Public/Government

No. IDPs: 25

Households: 5

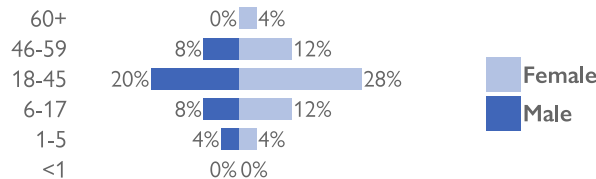
Reason for displacement: Conflict

Origin of largest IDP group:

Jonglei, Canal Pigi

Origin of 2<sup>nd</sup> largest IDP group:

NA, NA



## Mobility (IDPs)

Date of arrival of first IDP group: 2016-08-14

Date of arrival of last IDP group: 2016-08-14

Have the IDPs been displaced previously? Yes

Three main reasons preventing the majority of IDPs from returning:

Accessibility, Lack of food, Lack of safety/security

## Special needs

No. pregnant women: 1

No. breastfeeding mothers: 3

Total number of individuals with special needs: 18

Special needs include pregnant and breastfeeding women, separated, orphaned and unaccompanied children, persons with mental or physical disabilities, persons with chronic diseases or serious medical conditions and old people without caregivers.

## Protection

Main security provider on site: Police militia

## Health

Most common concern: Malaria

Main provider: NGO/INGO

## Education

Type of facility: Temporary Learning Spaces

Availability of learning supplies: No

Availability of teachers: Yes



Distance from main water source

**Off-Site (<20 min walking)**

Water fit for human drinking

**Yes**

People feel safe collecting water

**Yes**



% collapsed or in danger of shelters\*

**0-10%**

Average occupants

**5-6**

Market access (NFIs)

**No**



Conditions of most latrines

**Not so good**

Evidence of open defecation

**Yes**

Hygiene promotion campaign

**No**



Access to food

**Yes onsite**

Frequency of food assistance

**Once a month**

Market access (food)

**Yes**



Separate male / female latrines

**Yes**

Toilets / bathrooms lock from inside

**No**

Lighting around all toilets / bathrooms

**No**



Access to health facility

**No**

Distance from health facility

**Off-site (>3 km)**

Injuries are main health concern

**No**



Security provided at location

**Yes**

Common conflict-related incidents

**No**

Areas avoided by women / girls

**No**



Access to primary education

**Yes**

Distance to nearest education facility

**Offsite, 6-10 km**

% children attending primary education

**>75%**

\*The share of collapsed and in danger of collapse shelters in the figure above refers to IDP/returnee shelters only.

## WASH

Connections to functioning pipelines: No

Main water purification method: Filtering

Main water source for cooking / washing: Tap water

Main water source for drinking: Tap water

Main problem with water: Too far

Type of toilet: Latrines

No. garbage disposal points: 0

Main garbage disposal method: Burning

Is solid waste a problem? Yes

## Shelter / NFIs

Main shelter type: Community structure (school, church, public building)

Shelter materials available in nature: None

Shelter mat. available from local market: None

Three most needed NFIs:

Kitchen sets, Hygiene kits, Mosquito nets

## Food

Main source of food: Food assistance

Reason for lack of market access: NA

# Malakal PoC



Location SSID: ssid\_SS0707\_0022

Postcode: SS070704

Nearest village / neighbourhood: Hai Malakia

Site status: Open

Settlement type: Protection of Civilians (PoC) site

Accessibility: Accessible by foot

Site Management Agency: Yes

Community leader: Unknown

Registration: Yes, biometric

Ownership of land of site: Public/Government

**No. IDPs: 23273**

**Households: 8339**

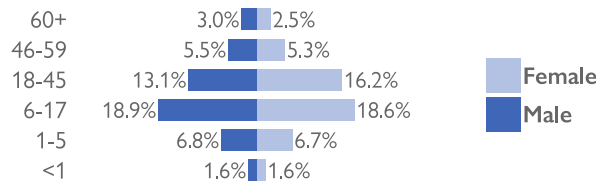
Reason for displacement: Conflict

Origin of largest IDP group:

Upper Nile, Malakal

Origin of 2<sup>nd</sup> largest IDP group:

Upper Nile, Luakpiny (Nasir)



## Mobility (IDPs)

Date of arrival of first IDP group: 2013-12-19

Date of arrival of last IDP group: 2016-07-18

Have the IDPs been displaced previously? No

Three main reasons preventing the majority of IDPs from returning:

Accessibility, Lack of food, House damaged/destroyed

## Special needs

No. pregnant women: 472

No. breastfeeding mothers: 766

Total number of individuals with special needs: 2249

Special needs include pregnant and breastfeeding women, separated, orphaned and unaccompanied children, persons with mental or physical disabilities, persons with chronic diseases or serious medical conditions and old people without caregivers.

## Protection

Main security provider on site: Community Leaders

## Health

Most common concern: Malaria

Main provider: NGO/INGO

## Education

Type of facility: Temporary Learning Spaces

Availability of learning supplies: Yes

Availability of teachers: Yes



Distance from main water source

**On-Site (<20 min walking)**

Water fit for human drinking

**Yes**

People feel safe collecting water

**Yes**



% collapsed or in danger of shelters\*

**Unknown  
Not reported**

Average occupants

**Unknown  
Not reported**

Market access (NFIs)

**Yes**



Conditions of most latrines

**Good / Hygienic**

Evidence of open defecation

**No**

Hygiene promotion campaign

**Yes**



Access to food

**Yes onsite**

Frequency of food assistance

**Once a month**

Market access (food)

**Yes**



Separate male / female latrines

**Yes**

Toilets / bathrooms lock from inside

**Yes**

Lighting around all toilets / bathrooms

**No**



Access to health facility

**Yes**

Distance from health facility

**On-site (>3 km)**

Injuries are main health concern

**No**



Security provided at location

**Yes**

Common conflict-related incidents

**No**

Areas avoided by women / girls

**Unknown  
Not reported**



Access to primary education

**Yes**

Distance to nearest education facility

**Onsite, 3-5 km**

% children attending primary education

**>75%**

\*The share of collapsed and in danger of collapse shelters in the figure above refers to IDP/returnee shelters only.

## WASH

Connections to functioning pipelines: Yes

Main water purification method: Filtering

Main water source for cooking / washing: Tap water

Main water source for drinking: Tap water

Main problem with water: Odor/smell

Type of toilet: Latrines

No. garbage disposal points: NA

Main garbage disposal method: Garbage pit

Is solid waste a problem? No

## Shelter / NFIs

Main shelter type: Temporary shelter (Rakooba)

Shelter materials available in nature: None

Shelter mat. available from local market: None

Three most needed NFIs:

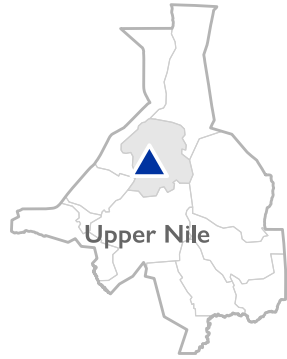
Emergency shelter kits, Hygiene kits, Mosquito nets

## Food

Main source of food: Food assistance

Reason for lack of market access: NA

# Khor Adar Site



Location SSID: ssid\_SS0709\_0007

Postcode: SS070902

Nearest village / neighbourhood: Khor Adar Area

Site status: Open

Settlement type: Planned camp/site

Accessibility: Accessible by car

Site Management Agency: No

Community leader: Yes

Registration: Yes, paper-based

Ownership of land of site: Public/Government

**No. IDPs: 4249**

**Households: 940**

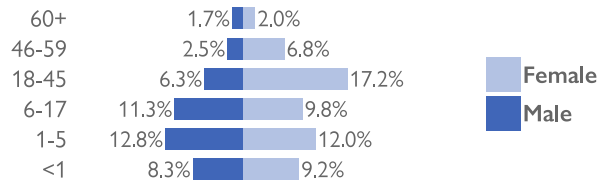
Reason for displacement: Conflict

Origin of largest IDP group:

Upper Nile, Melut

Origin of 2<sup>nd</sup> largest IDP group:

NA, NA



## Mobility (IDPs)

Date of arrival of first IDP group: 2014-02-01

Date of arrival of last IDP group: 2016-05-09

Have the IDPs been displaced previously? No

Three main reasons preventing the majority of IDPs from returning:

Accessibility, Lack of food, Lack of safety/security

## Special needs

No. pregnant women: 50

No. breastfeeding mothers: 95

Total number of individuals with special needs: 211

Special needs include pregnant and breastfeeding women, separated, orphaned and unaccompanied children, persons with mental or physical disabilities, persons with chronic diseases or serious medical conditions and old people without caregivers.

## Protection

Main security provider on site: Police militia

## Health

Most common concern: Malaria

Main provider: NGO/INGO

## Education

Type of facility: Formal Primary Education

Availability of learning supplies: Yes

Availability of teachers: Yes



Distance from main water source

**On-Site (<20 min walking)**

Water fit for human drinking

**No**

People feel safe collecting water

**No**



Conditions of most latrines

**Not so good**

Evidence of open defecation

**No**

Hygiene promotion campaign

**Yes**



Separate male / female latrines

**No**

Toilets / bathrooms lock from inside

**No**

Lighting around all toilets / bathrooms

**No**



Security provided at location

**Yes**

Common conflict-related incidents

**No**

Areas avoided by women / girls

**No**



% collapsed or in danger of shelters\*

**>75%**

Average occupants

**5-6**

Market access (NFIs)

**No**



Access to food

**Yes onsite**

Frequency of food assistance

**Once a month**

Market access (food)

**Yes**



Access to health facility

**Yes**

Distance from health facility

**On-site (>3 km)**

Injuries are main health concern

**No**



Access to primary education

**Yes**

Distance to nearest education facility

**Onsite, <1 km**

% children attending primary education

**51-75%**

\*The share of collapsed and in danger of collapse shelters in the figure above refers to IDP/returnee shelters only.

## WASH

Connections to functioning pipelines:	No
Main water purification method:	Tablets
Main water source for cooking / washing:	Piped water supply
Main water source for drinking:	Piped water supply
Main problem with water:	Insufficient amount
Type of toilet:	Open defecation
No. garbage disposal points:	5
Main garbage disposal method:	Garbage pit
Is solid waste a problem?	Yes

## Shelter / NFIs

Main shelter type:	Temporary shelter (Rakooba)
Shelter materials available in nature:	Poles, Bamboo
Shelter mat. available from local market:	Bamboo, Rope
Three most needed NFIs:	Emergency shelter kits, Bedding sets, Mosquito nets

## Food

Main source of food:	Food assistance
Reason for lack of market access:	NA

# Malek Site



Location SSID: ssid\_SS0709\_0010  
 Postcode: SS070902  
 Nearest village / neighbourhood: Malek  
 Site status: Open  
 Settlement type: Spontaneous camp/site  
 Accessibility: Accessible by car

Site Management Agency: No  
 Community leader: Yes  
 Registration: Yes  
 Ownership of land of site: Public/Government

No. IDPs: 250

Households: 66

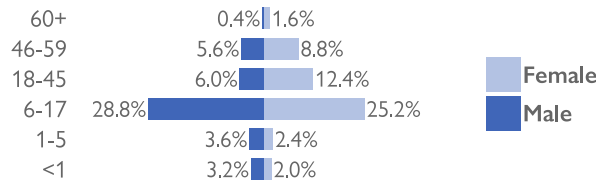
Reason for displacement: Conflict

Origin of largest IDP group:

Jonglei, Canal (Khorfulus)

Origin of 2<sup>nd</sup> largest IDP group:

Upper Nile, Baliet



## Mobility (IDPs)

Date of arrival of first IDP group: 2013-12-27      Date of arrival of last IDP group: 2018-06-15

Have the IDPs been displaced previously? Yes

Three main reasons preventing the majority of IDPs from returning:

Accessibility, Lack of food, House damaged/destroyed

## Special needs

No. pregnant women: 5      No. breastfeeding mothers: 7

Total number of individuals with special needs: 28

Special needs include pregnant and breastfeeding women, separated, orphaned and unaccompanied children, persons with mental or physical disabilities, persons with chronic diseases or serious medical conditions and old people without caregivers.

## Protection

Main security provider on site: Local Authorities

## Health

Most common concern: Malaria

Main provider: NA

## Education

Type of facility: Temporary Learning Spaces

Availability of learning supplies: Yes

Availability of teachers: Yes





Distance from main water source

**On-Site (<20 min walking)**

Water fit for human drinking

**Yes**

People feel safe collecting water

**Yes**



% collapsed or in danger of shelters\*

**Unknown  
Not reported**

Average occupants

**Unknown  
Not reported**

Market access (NFIs)

**No**



Conditions of most latrines

**Unknown  
Not reported**

Evidence of open defecation

**Yes**

Hygiene promotion campaign

**Yes**



Access to food

**Yes onsite**

Frequency of food assistance

**Once a month**

Market access (food)

**Yes**



Separate male / female latrines

**Unknown  
Not reported**

Toilets / bathrooms lock from inside

**Unknown  
Not reported**

Lighting around all toilets / bathrooms

**Unknown  
Not reported**



Access to health facility

**No**

Distance from health facility

**Unknown  
Not reported**

Injuries are main health concern

**No**



Security provided at location

**Yes**

Common conflict-related incidents

**Yes**

Areas avoided by women / girls

**Yes**



Access to primary education

**Yes**

Distance to nearest education facility

**Onsite, 1-2 km**

% children attending primary education

**25-50%**

\*The share of collapsed and in danger of collapse shelters in the figure above refers to IDP/returnee shelters only.

## WASH

Connections to functioning pipelines: Yes

Main water purification method: Tablets

Main water source for cooking / washing: Hand Pumps

Main water source for drinking: Ponds/canals

Main problem with water: Too far

Type of toilet: Open defecation      No. garbage disposal points: 0

Main garbage disposal method: Garbage pit      Is solid waste a problem? Yes

## Shelter / NFIs

Main shelter type: Tukul

Shelter materials available in nature: Poles, Bamboo, Rope, Grass

Shelter mat. available from local market: Poles, Bamboo, Rope, Grass

Three most needed NFIs:

Emergency shelter kits, Kitchen sets, Bedding sets

## Food

Main source of food: Food assistance

Reason for lack of market access: NA

# Dingthoma 1



Location SSID: ssid\_SS0709\_0004

Postcode: SS070903

Nearest village / neighbourhood: Melut

Site status: Open

Settlement type: Planned camp/site

Accessibility: Accessible by car

Site Management Agency: No

Community leader: Yes

Registration: Yes, paper-based

Ownership of land of site: Public/Government

No. IDPs: 13806

Households: 3931

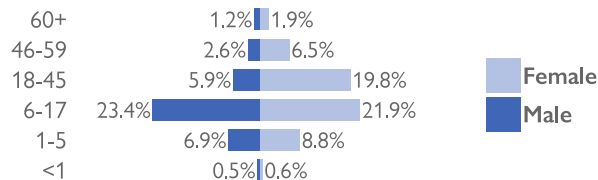
Reason for displacement: Conflict

Origin of largest IDP group:

Upper Nile, Baliet

Origin of 2<sup>nd</sup> largest IDP group:

NA, NA



## Mobility (IDPs)

Date of arrival of first IDP group: 2014-01-01

Date of arrival of last IDP group: 2018-02-05

Have the IDPs been displaced previously? No

Three main reasons preventing the majority of IDPs from returning:

Accessibility, House damaged/destroyed, Lack of safety/security

## Special needs

No. pregnant women: 51

No. breastfeeding mothers: 75

Total number of individuals with special needs: 305

Special needs include pregnant and breastfeeding women, separated, orphaned and unaccompanied children, persons with mental or physical disabilities, persons with chronic diseases or serious medical conditions and old people without caregivers.

## Protection

Main security provider on site: NA

## Health

Most common concern: Malaria

Main provider: NGO/INGO

## Education

Type of facility: Formal Primary Education

Availability of learning supplies: Yes

Availability of teachers: Yes



Distance from main water source

**On-Site (<20 min walking)**

Water fit for human drinking

**Yes**

People feel safe collecting water

**No**



Conditions of most latrines

**Not so good**

Evidence of open defecation

**No**

Hygiene promotion campaign

**Yes**



Separate male / female latrines

**No**

Toilets / bathrooms lock from inside

**No**

Lighting around all toilets / bathrooms

**No**



Security provided at location

**No**

Common conflict-related incidents

**Yes**

Areas avoided by women / girls

**No**



% collapsed or in danger of shelters\*

**Unknown  
Not reported**

Average occupants

**Unknown  
Not reported**

Market access (NFIs)

**No**



Access to food

**Yes onsite**

Frequency of food assistance

**Once a month**

Market access (food)

**Yes**



Access to health facility

**Yes**

Distance from health facility

**On-site (<3 km)**

Injuries are main health concern

**No**



Access to primary education

**Yes**

Distance to nearest education facility

**Onsite, <1 km**

% children attending primary education

**51-75%**

\*The share of collapsed and in danger of collapse shelters in the figure above refers to IDP/returnee shelters only.

## WASH

Connections to functioning pipelines:	No
Main water purification method:	Tablets
Main water source for cooking / washing:	Piped water supply
Main water source for drinking:	Piped water supply
Main problem with water:	No complaints
Type of toilet:	Latrines
Main garbage disposal method:	No waste disposal
No. garbage disposal points:	21
Is solid waste a problem?	No

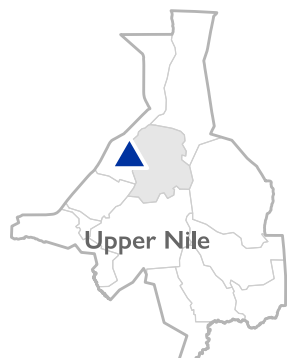
## Shelter / NFIs

Main shelter type:	Temporary shelter (Rakooba)
Shelter materials available in nature:	Bamboo, Grass
Shelter mat. available from local market:	Rope
Three most needed NFIs:	Kitchen sets, Bedding sets, Mosquito nets

## Food

Main source of food:	Food assistance
Reason for lack of market access:	NA

# Dingthoma 2



Location SSID: ssid\_SS0709\_0005

Postcode: SS070903

Nearest village / neighbourhood: Melut

Site status: Open

Settlement type: Planned camp/site

Accessibility: Accessible by car

Site Management Agency: No

Community leader: Yes

Registration: Yes, paper-based

Ownership of land of site: Public/Government

No. IDPs: 6171

Households: 1688

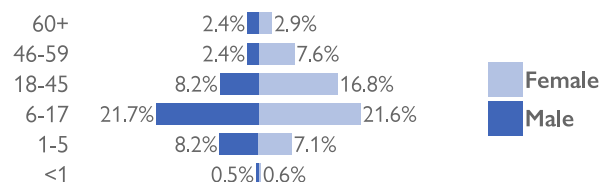
Reason for displacement: Conflict

Origin of largest IDP group:

Jonglei, Canal Pigi

Origin of 2<sup>nd</sup> largest IDP group:

NA, NA



## Mobility (IDPs)

Date of arrival of first IDP group: 2014-03-08

Date of arrival of last IDP group: 2017-02-01

Have the IDPs been displaced previously? No

Three main reasons preventing the majority of IDPs from returning:

Accessibility, House damaged/destroyed, Lack of safety/security

## Special needs

No. pregnant women: 31

No. breastfeeding mothers: 46

Total number of individuals with special needs: 347

Special needs include pregnant and breastfeeding women, separated, orphaned and unaccompanied children, persons with mental or physical disabilities, persons with chronic diseases or serious medical conditions and old people without caregivers.

## Protection

Main security provider on site: NA

## Health

Most common concern: Malaria

Main provider: NGO/INGO

## Education

Type of facility: Formal Primary Education

Availability of learning supplies: Yes

Availability of teachers: Yes



Distance from main water source

**On-Site (<20 min walking)**

Water fit for human drinking

**Yes**

People feel safe collecting water

**No**



% collapsed or in danger of shelters\*

**Unknown  
Not reported**

Average occupants

**Unknown  
Not reported**

Market access (NFIs)

**No**



Conditions of most latrines

**Not so good**

Evidence of open defecation

**No**

Hygiene promotion campaign

**Yes**



Access to food

**Yes onsite**

Frequency of food assistance

**Once a month**

Market access (food)

**Yes**



Separate male / female latrines

**No**

Toilets / bathrooms lock from inside

**No**

Lighting around all toilets / bathrooms

**No**



Access to health facility

**Yes**

Distance from health facility

**On-site (<3 km)**

Injuries are main health concern

**No**



Security provided at location

**No**

Common conflict-related incidents

**No**

Areas avoided by women / girls

**No**



Access to primary education

**Yes**

Distance to nearest education facility

**Onsite, <1 km**

% children attending primary education

**51-75%**

\*The share of collapsed and in danger of collapse shelters in the figure above refers to IDP/returnee shelters only.

## WASH

Connections to functioning pipelines:	No
Main water purification method:	Filtering
Main water source for cooking / washing:	Piped water supply
Main water source for drinking:	Piped water supply
Main problem with water:	No complaints
Type of toilet:	Latrines
	No. garbage disposal points: 10
Main garbage disposal method:	Burning
	Is solid waste a problem? No

## Shelter / NFIs

Main shelter type:	Temporary shelter (Rakooba)
Shelter materials available in nature:	Rope, Grass
Shelter mat. available from local market:	Rope, Grass
Three most needed NFIs:	Kitchen sets, Bedding sets, Mosquito nets
<b>Food</b>	
Main source of food:	Food assistance
Reason for lack of market access:	NA

# Wunthaw



Location SSID: ssid\_SS0711\_0025

Postcode: SS071101

Nearest village / neighbourhood: Geiger

Site status: Open

Settlement type: Collective Centre

Accessibility: Accessible by car

Site Management Agency: No

Community leader: Yes

Registration: Yes, biometric

Ownership of land of site: Public/Government

**No. IDPs: 1198**

**Households: 227**

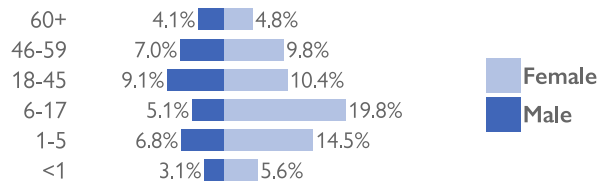
Reason for displacement: Conflict

Origin of largest IDP group:

Upper Nile, Malakal

Origin of 2<sup>nd</sup> largest IDP group:

Upper Nile, Fashoda



## Mobility (IDPs)

Date of arrival of first IDP group: 2014-04-20

Date of arrival of last IDP group: 2014-05-27

Have the IDPs been displaced previously? Yes

Three main reasons preventing the majority of IDPs from returning:

Lack of food, House damaged/destroyed, Lack of safety/security

## Special needs

No. pregnant women: 6

No. breastfeeding mothers: 21

Total number of individuals with special needs: 56

Special needs include pregnant and breastfeeding women, separated, orphaned and unaccompanied children, persons with mental or physical disabilities, persons with chronic diseases or serious medical conditions and old people without caregivers.

## Protection

Main security provider on site: Police militia

## Health

Most common concern: Respiratory infections

Main provider: NGO/INGO

## Education

Type of facility: NA

Availability of learning supplies: NA

Availability of teachers: NA



Distance from main water source

**On-Site (<20 min walking)**

Water fit for human drinking

**Yes**

People feel safe collecting water

**No**



Conditions of most latrines

**Not so good**

Evidence of open defecation

**Yes**

Hygiene promotion campaign

**Yes**



Separate male / female latrines

**No**

Toilets / bathrooms lock from inside

**No**

Lighting around all toilets / bathrooms

**No**



Security provided at location

**Yes**

Common conflict-related incidents

**No**

Areas avoided by women / girls

**No**



% collapsed or in danger of shelters\*

**50-75%**

Average occupants

**5-6**

Market access (NFIs)

**Yes**



Access to food

**Yes onsite**

Frequency of food assistance

**Once a month**

Market access (food)

**Yes**



Access to health facility

**Yes**

Distance from health facility

**On-site (<3 km)**

Injuries are main health concern

**No**



Access to primary education

**No**

Distance to nearest education facility

**Unknown  
Not reported**

% children attending primary education

**Unknown  
Not reported**

\*The share of collapsed and in danger of collapse shelters in the figure above refers to IDP/returnee shelters only.

## WASH

Connections to functioning pipelines: No

Main water purification method: Tablets

Main water source for cooking / washing: Tap water

Main water source for drinking: Tap water

Main problem with water: NA

Type of toilet: Latrines      No. garbage disposal points: 0

Main garbage disposal method: No waste disposal      Is solid waste a problem? No

## Shelter / NFIs

Main shelter type: Temporary shelter (Rakooba)

Shelter materials available in nature: Poles, Bamboo, Rope, Grass

Shelter mat. available from local market: Poles, Bamboo, Rope, Grass

Three most needed NFIs:

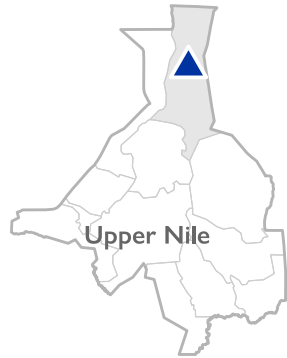
Emergency shelter kits, Kitchen sets, Hygiene kits

## Food

Main source of food: Food assistance

Reason for lack of market access: NA

# Abayok site



Location SSID: ssid\_SS0711\_0002

Postcode: SS071105

Nearest village / neighbourhood: Abayok Area

Site status: Open

Settlement type: Collective Centre

Accessibility: Accessible by car

Site Management Agency: Unknown

Community leader: Yes

Registration: Yes, paper-based

Ownership of land of site: Public/Government

**No. IDPs: 1099**

**Households: 100**

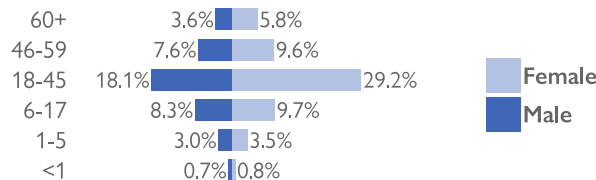
Reason for displacement: Conflict

Origin of largest IDP group:

Upper Nile, Renk

Origin of 2<sup>nd</sup> largest IDP group:

NA, NA



## Mobility (IDPs)

Date of arrival of first IDP group: 2014-11-11

Date of arrival of last IDP group: 2018-08-08

Have the IDPs been displaced previously? Yes

Three main reasons preventing the majority of IDPs from returning:  
House damaged/destroyed, Lack of safety/security No livelihood

## Special needs

No. pregnant women: 25

No. breastfeeding mothers: 34

Total number of individuals with special needs: 123

Special needs include pregnant and breastfeeding women, separated, orphaned and unaccompanied children, persons with mental or physical disabilities, persons with chronic diseases or serious medical conditions and old people without caregivers.

## Protection

Main security provider on site: Police militia

## Health

Most common concern: Malaria

Main provider: NGO/INGO

## Education

Type of facility: Formal Primary Education

Availability of learning supplies: No

Availability of teachers: Yes





Distance from main water source

**On-Site (>20 min walking)**

Water fit for human drinking

**Yes**

People feel safe collecting water

**Yes**



% collapsed or in danger of shelters\*

**Unknown  
Not reported**

Average occupants

**Unknown  
Not reported**

Market access (NFIs)

**Yes**



Conditions of most latrines

**Unknown  
Not reported**

Evidence of open defecation

**Yes**

Hygiene promotion campaign

**No**



Access to food

**Yes onsite**

Frequency of food assistance

**Once a month**

Market access (food)

**Yes**



Separate male / female latrines

**Unknown  
Not reported**

Toilets / bathrooms lock from inside

**Unknown  
Not reported**

Lighting around all toilets / bathrooms

**Unknown  
Not reported**



Access to health facility

**Yes**

Distance from health facility

**On-site (<3 km)**

Injuries are main health concern

**No**



Security provided at location

**Yes**

Common conflict-related incidents

**No**

Areas avoided by women / girls

**No**



Access to primary education

**Yes**

Distance to nearest education facility

**Offsite, >10 km**

% children attending primary education

**25-50%**

\*The share of collapsed and in danger of collapse shelters in the figure above refers to IDP/returnee shelters only.

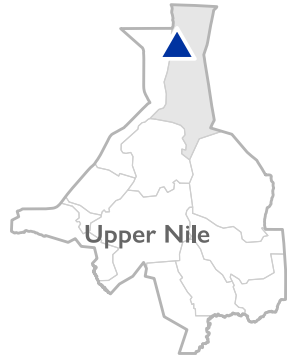
## WASH

Connections to functioning pipelines:	No
Main water purification method:	Tablets
Main water source for cooking / washing:	Tap water
Main water source for drinking:	Tap water
Main problem with water:	Insufficient amount
Type of toilet:	Open defecation
No. garbage disposal points:	0
Main garbage disposal method:	Burning
Is solid waste a problem?	Yes

## Shelter / NFIs

Main shelter type:	Tukul
Shelter materials available in nature:	Poles, Bamboo, Rope, Grass
Shelter mat. available from local market:	Poles, Bamboo, Rope, Grass
Three most needed NFIs:	Bedding sets, Hygiene kits, Mosquito nets
Main source of food:	Food assistance
Reason for lack of market access:	NA

# Panyuar



Location SSID: ssid\_SS0711\_0018

Postcode: SS071105

Nearest village / neighbourhood: Abayok Area

Site status: Open

Settlement type: Collective Centre

Accessibility: Accessible by car

Site Management Agency: Unknown

Community leader: Yes

Registration: Yes, paper-based

Ownership of land of site: Public/Government

**No. IDPs: 674**

**Households: 113**

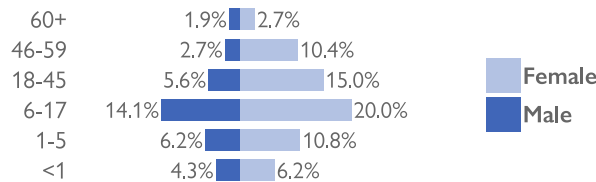
Reason for displacement: Conflict

Origin of largest IDP group:

Upper Nile, Renk

Origin of 2<sup>nd</sup> largest IDP group:

Upper Nile, Renk



## Mobility (IDPs)

Date of arrival of first IDP group: 2016-08-10

Date of arrival of last IDP group: 2017-01-20

Have the IDPs been displaced previously? Yes

Three main reasons preventing the majority of IDPs from returning:

Unknown

## Special needs

No. pregnant women: 28

No. breastfeeding mothers: 52

Total number of individuals with special needs: 96

Special needs include pregnant and breastfeeding women, separated, orphaned and unaccompanied children, persons with mental or physical disabilities, persons with chronic diseases or serious medical conditions and old people without caregivers.

## Protection

Main security provider on site: Police militia

## Health

Most common concern: Malaria

Main provider: NA

## Education

Type of facility: Formal Primary Education

Availability of learning supplies: No

Availability of teachers: Yes



Distance from main water source

**On-Site (<20 min walking)**

Water fit for human drinking

**Yes**

People feel safe collecting water

**No**



% collapsed or in danger of shelters\*

**Unknown  
Not reported**

Average occupants

**Unknown  
Not reported**

Market access (NFIs)

**Yes**



Conditions of most latrines

**Unknown  
Not reported**

Evidence of open defecation

**Yes**

Hygiene promotion campaign

**Yes**



Access to food

**Yes onsite**

Frequency of food assistance

**Once a month**

Market access (food)

**Yes**



Separate male / female latrines

**Unknown  
Not reported**

Toilets / bathrooms lock from inside

**Unknown  
Not reported**

Lighting around all toilets / bathrooms

**Unknown  
Not reported**



Access to health facility

**No**

Distance from health facility

**Unknown  
Not reported**

Injuries are main health concern

**No**



Security provided at location

**Yes**

Common conflict-related incidents

**No**

Areas avoided by women / girls

**No**



Access to primary education

**Yes**

Distance to nearest education facility

**Offsite, <1 km**

% children attending primary education

**51-75%**

\*The share of collapsed and in danger of collapse shelters in the figure above refers to IDP/returnee shelters only.

## WASH

Connections to functioning pipelines: No

Main water purification method: None

Main water source for cooking / washing: Piped water supply

Main water source for drinking: Lake/river

Main problem with water: NA

Type of toilet: Open defecation      No. garbage disposal points: 0

Main garbage disposal method: No waste disposal      Is solid waste a problem? No

## Shelter / NFIs

Main shelter type: Temporary shelter (Rakooba)

Shelter materials available in nature: Poles, Bamboo, Rope, Grass

Shelter mat. available from local market: Poles, Rope, Grass

Three most needed NFIs:

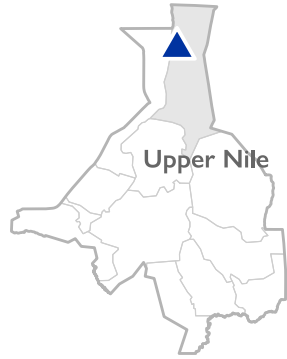
Emergency shelter kits, Kitchen sets, Mosquito nets

## Food

Main source of food: Food assistance

Reason for lack of market access: NA

# Payuer



Location SSID: ssid\_SS0711\_0032

Postcode: SS071107

Nearest village / neighbourhood: Payuer

Site status: Open

Settlement type: Planned camp/site

Accessibility: Accessible by car

Site Management Agency: No

Community leader: Yes

Registration: Yes, biometric

Ownership of land of site: Private

No. IDPs: 1574

Households: 317

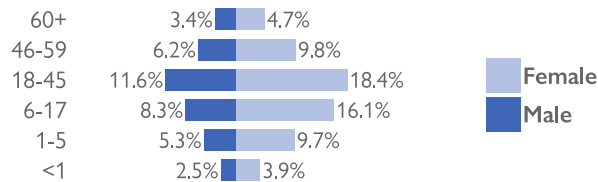
Reason for displacement: Conflict

Origin of largest IDP group:

Central Equatoria, Juba

Origin of 2<sup>nd</sup> largest IDP group:

NA, NA



## Mobility (IDPs)

Date of arrival of first IDP group: 2013-12-16

Date of arrival of last IDP group: 2013-06-20

Have the IDPs been displaced previously? Yes

Three main reasons preventing the majority of IDPs from returning:

Accessibility, Lack of food, Lack of safety/security

## Special needs

No. pregnant women: 15

No. breastfeeding mothers: 40

Total number of individuals with special needs: 151

Special needs include pregnant and breastfeeding women, separated, orphaned and unaccompanied children, persons with mental or physical disabilities, persons with chronic diseases or serious medical conditions and old people without caregivers.

## Protection

Main security provider on site: UNMISS

## Health

Most common concern: Malaria

Main provider: NGO/INGO

## Education

Type of facility: Formal Primary Education

Availability of learning supplies: No

Availability of teachers: No



Distance from main water source

**On-Site (<20 min walking)**

Water fit for human drinking

**Yes**

People feel safe collecting water

**No**



% collapsed or in danger of shelters\*

**Unknown  
Not reported**

Average occupants

**Unknown  
Not reported**

Market access (NFIs)

**Yes**



Conditions of most latrines

**Unknown  
Not reported**

Evidence of open defecation

**Yes**

Hygiene promotion campaign

**No**



Access to food

**Yes onsite**

Frequency of food assistance

**Once a month**

Market access (food)

**Yes**



Separate male / female latrines

**Unknown  
Not reported**

Toilets / bathrooms lock from inside

**Unknown  
Not reported**

Lighting around all toilets / bathrooms

**Unknown  
Not reported**



Access to health facility

**No**

Distance from health facility

**Off-site (<3 km)**

Injuries are main health concern

**No**



Security provided at location

**Yes**

Common conflict-related incidents

**No**

Areas avoided by women / girls

**No**



Access to primary education

**Yes**

Distance to nearest education facility

**Onsite, 1-2 km**

% children attending primary education

**>75%**

\*The share of collapsed and in danger of collapse shelters in the figure above refers to IDP/returnee shelters only.

## WASH

Connections to functioning pipelines:	No	No. garbage disposal points:	1
Main water purification method:	Tablets	Is solid waste a problem?	No
Main water source for cooking / washing:	Piped water supply		
Main water source for drinking:	Lake/river		
Main problem with water:	NA		
Type of toilet:	NA		
Main garbage disposal method:	Burning		

## Shelter / NFIs

Main shelter type:	Temporary shelter (Rakooba)
Shelter materials available in nature:	Bamboo
Shelter mat. available from local market:	Poles, Bamboo, Rope, Grass
Three most needed NFIs:	Emergency shelter kits, Hygiene kits, Mosquito nets
Main source of food:	Food assistance
Reason for lack of market access:	NA

Warrap, Twic, Ajak Kuac [GPS 9.275004 , 28.673942]

# Meth Awan



Location SSID: ssid\_SS0806\_0001

Postcode: SS080601

Nearest village / neighbourhood: Majak Col

Site status: Open

Settlement type: Spontaneous camp/site

Accessibility: Accessible by car

Site Management Agency: Yes

Community leader: Yes

Registration: Yes, paper-based

Ownership of land of site: Ancestral

**No. IDPs: 780**

**Households: 130**

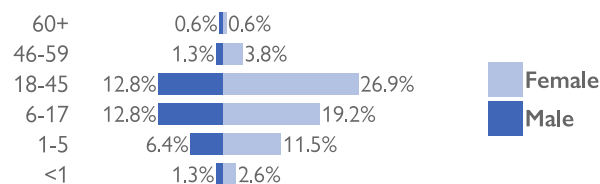
Reason for displacement: Conflict

Origin of largest IDP group:

Unity, Mayom

Origin of 2<sup>nd</sup> largest IDP group:

NA, NA



## Mobility (IDPs)

Date of arrival of first IDP group: 2014-02-14

Date of arrival of last IDP group: 2018-04-10

Have the IDPs been displaced previously? Yes

Three main reasons preventing the majority of IDPs from returning:

Accessibility, Lack of food, Lack of safety/security

## Special needs

No. pregnant women: 10

No. breastfeeding mothers: 30

Total number of individuals with special needs: 40

Special needs include pregnant and breastfeeding women, separated, orphaned and unaccompanied children, persons with mental or physical disabilities, persons with chronic diseases or serious medical conditions and old people without caregivers.

## Protection

Main security provider on site: Local Authorities

## Health

Most common concern: Respiratory infections

Main provider: NGO/INGO

## Education

Type of facility: Formal Primary Education

Availability of learning supplies: Yes

Availability of teachers: Yes



Distance from main water source

**On-Site (<20 min walking)**

Water fit for human drinking

**Yes**

People feel safe collecting water

**No**



% collapsed or in danger of shelters\*

**0-10%**

Average occupants

**5-6**

Market access (NFIs)

**Yes**



Conditions of most latrines

**Unknown  
Not reported**

Evidence of open defecation

**Yes**

Hygiene promotion campaign

**No**



Access to food

**Yes onsite**

Frequency of food assistance

**Once a month**

Market access (food)

**Yes**



Separate male / female latrines

**Unknown  
Not reported**

Toilets / bathrooms lock from inside

**Unknown  
Not reported**

Lighting around all toilets / bathrooms

**Unknown  
Not reported**



Access to health facility

**Yes**

Distance from health facility

**On-site (<3 km)**

Injuries are main health concern

**No**



Security provided at location

**Yes**

Common conflict-related incidents

**No**

Areas avoided by women / girls

**No**



Access to primary education

**Yes**

Distance to nearest education facility

**Onsite, 3-5 km**

% children attending primary education

**25-50%**

\*The share of collapsed and in danger of collapse shelters in the figure above refers to IDP/returnee shelters only.

## WASH

Connections to functioning pipelines: No

Main water purification method: Boiling

Main water source for cooking / washing: Hand Pumps

Main water source for drinking: Hand Pumps

Main problem with water: NA

Type of toilet: Open defecation

No. garbage disposal points: 3

Main garbage disposal method: Burning

Is solid waste a problem? No

## Shelter / NFIs

Main shelter type: Tukul

Shelter materials available in nature: Poles, Grass

Shelter mat. available from local market: Poles, Grass

Three most needed NFIs:

Kitchen sets, Hygiene kits, Mosquito nets

## Food

Main source of food: Food assistance

Reason for lack of market access: NA

# Pagai



Location SSID: ssid\_SS0806\_0002

Postcode: SS080603

Nearest village / neighbourhood: Aweng

Site status: Open

Settlement type: Spontaneous camp/site

Accessibility: Accessible by car

Site Management Agency: NA

Community leader: Yes

Registration: Yes, paper-based

Ownership of land of site: Public/Government

No. IDPs: 432

Households: 72

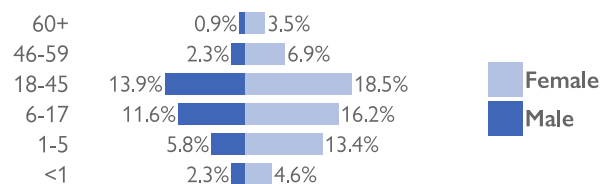
Reason for displacement: Conflict

Origin of largest IDP group:

Unity, Mayom

Origin of 2<sup>nd</sup> largest IDP group:

NA, NA



## Mobility (IDPs)

Date of arrival of first IDP group: 2014-02-14

Date of arrival of last IDP group: NA

Have the IDPs been displaced previously? No

Three main reasons preventing the majority of IDPs from returning:

Accessibility, Lack of food, Lack of safety/security

## Special needs

No. pregnant women: 20

No. breastfeeding mothers: 30

Total number of individuals with special needs: 92

Special needs include pregnant and breastfeeding women, separated, orphaned and unaccompanied children, persons with mental or physical disabilities, persons with chronic diseases or serious medical conditions and old people without caregivers.

## Protection

Main security provider on site: Local Authorities

## Health

Most common concern: Respiratory infections

Main provider: NGO/INGO

## Education

Type of facility: Formal Primary Education

Availability of learning supplies: No

Availability of teachers: Yes





Distance from main water source

**On-Site (<20 min walking)**

Water fit for human drinking

**Yes**

People feel safe collecting water

**No**



% collapsed or in danger of shelters\*

**25-50%**

Average occupants

**5-6**

Market access (NFIs)

**Yes**



Conditions of most latrines

**Unknown  
Not reported**

Evidence of open defecation

**Yes**

Hygiene promotion campaign

**No**



Access to food

**Yes onsite**

Frequency of food assistance

**Once a month**

Market access (food)

**Yes**



Separate male / female latrines

**Unknown  
Not reported**

Toilets / bathrooms lock from inside

**Unknown  
Not reported**

Lighting around all toilets / bathrooms

**Unknown  
Not reported**



Access to health facility

**Yes**

Distance from health facility

**On-site (<3 km)**

Injuries are main health concern

**No**



Security provided at location

**Yes**

Common conflict-related incidents

**No**

Areas avoided by women / girls

**No**



Access to primary education

**Yes**

Distance to nearest education facility

**Onsite, <1 km**

% children attending primary education

**25-50%**

\*The share of collapsed and in danger of collapse shelters in the figure above refers to IDP/returnee shelters only.

## WASH

Connections to functioning pipelines:	No
Main water purification method:	None
Main water source for cooking / washing:	Hand Pumps
Main water source for drinking:	Hand Pumps
Main problem with water:	No complaints
Type of toilet:	Open defecation
No. garbage disposal points:	0
Main garbage disposal method:	Burning
Is solid waste a problem?	Yes

## Shelter / NFIs

Main shelter type:	Tukul
Shelter materials available in nature:	Poles, Grass
Shelter mat. available from local market:	Poles, Grass
Three most needed NFIs:	
	Mosquito nets
<b>Food</b>	
Main source of food:	Food assistance
Reason for lack of market access:	NA

# Turalei



Location SSID: ssid\_SS0806\_0003

Postcode: SS080605

Nearest village / neighbourhood: Anamakou

Site status: Open

Settlement type: Dispersed settlement

Accessibility: Accessible by foot

Site Management Agency: Yes

Community leader: Yes

Registration: Yes, paper-based

Ownership of land of site: Ancestral

**No. IDPs: 936**

**Households: 156**

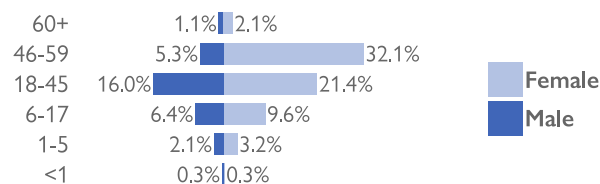
Reason for displacement: Conflict

Origin of largest IDP group:

Unity, Mayom

Origin of 2<sup>nd</sup> largest IDP group:

NA, NA



## Mobility (IDPs)

Date of arrival of first IDP group: 2014-02-14

Date of arrival of last IDP group: NA

Have the IDPs been displaced previously? No

Three main reasons preventing the majority of IDPs from returning:

Accessibility, Lack of food, Lack of safety/security

## Special needs

No. pregnant women: 241

No. breastfeeding mothers: 171

Total number of individuals with special needs: 419

Special needs include pregnant and breastfeeding women, separated, orphaned and unaccompanied children, persons with mental or physical disabilities, persons with chronic diseases or serious medical conditions and old people without caregivers.

## Protection

Main security provider on site: Local Authorities

## Health

Most common concern: Malaria

Main provider: NGO/INGO

## Education

Type of facility: Formal Primary Education

Availability of learning supplies: Yes

Availability of teachers: Yes



Distance from main water source

**On-Site (<20 min walking)**

Water fit for human drinking

**Yes**

People feel safe collecting water

**Yes**



Conditions of most latrines

**Unknown  
Not reported**

Evidence of open defecation

**Yes**

Hygiene promotion campaign

**No**



Separate male / female latrines

**Unknown  
Not reported**

Toilets / bathrooms lock from inside

**Unknown  
Not reported**

Lighting around all toilets / bathrooms

**Unknown  
Not reported**



Security provided at location

**Yes**

Common conflict-related incidents

**No**

Areas avoided by women / girls

**No**



% collapsed or in danger of shelters\*

**Unknown  
Not reported**

Average occupants

**Unknown  
Not reported**

Market access (NFIs)

**Yes**



Access to food

**Yes onsite**

Frequency of food assistance

**Once a month**

Market access (food)

**Unknown  
Not reported**



Access to health facility

**Yes**

Distance from health facility

**On-site (>3 km)**

Injuries are main health concern

**No**



Access to primary education

**Yes**

Distance to nearest education facility

**Onsite, <1 km**

% children attending primary education

**25-50%**

\*The share of collapsed and in danger of collapse shelters in the figure above refers to IDP/returnee shelters only.

## WASH

Connections to functioning pipelines:	No
Main water purification method:	Boiling
Main water source for cooking / washing:	Hand Pumps
Main water source for drinking:	Hand Pumps
Main problem with water:	No complaints
Type of toilet:	Open defecation
Main garbage disposal method:	Burning
No. garbage disposal points:	1
Is solid waste a problem?	No

## Shelter / NFIs

Main shelter type:	Tukul
Shelter materials available in nature:	Poles, Grass, None
Shelter mat. available from local market:	Poles, Grass
Three most needed NFIs:	Kitchen sets, Hygiene kits, Mosquito nets

## Food

Main source of food:	Food assistance
Reason for lack of market access:	NA

# Maan-Angui



Location SSID: ssid\_SS0806\_0004

Postcode: SS080606

Nearest village / neighbourhood: Mean-angui

Site status: Open

Settlement type: Dispersed settlement

Accessibility: Accessible by car

Site Management Agency: No

Community leader: Yes

Registration: Yes, paper-based

Ownership of land of site: Ancestral

No. IDPs: 1062

Households: 177

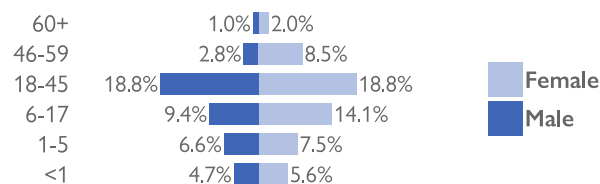
Reason for displacement: Conflict

Origin of largest IDP group:

Unity, Mayom

Origin of 2<sup>nd</sup> largest IDP group:

NA, NA



## Mobility (IDPs)

Date of arrival of first IDP group: 2017-05-17

Date of arrival of last IDP group: 2018-07-25

Have the IDPs been displaced previously? No

Three main reasons preventing the majority of IDPs from returning:

Lack of food, House damaged/destroyed

## Special needs

No. pregnant women: 0

No. breastfeeding mothers: 0

Total number of individuals with special needs: 0

Special needs include pregnant and breastfeeding women, separated, orphaned and unaccompanied children, persons with mental or physical disabilities, persons with chronic diseases or serious medical conditions and old people without caregivers.

## Protection

Main security provider on site: Local Authorities

## Health

Most common concern: UTI

Main provider: NGO/INGO

## Education

Type of facility: Formal Primary Education

Availability of learning supplies: Yes

Availability of teachers: Yes



Distance from main water source

**On-Site (>20 min walking)**

Water fit for human drinking

**Yes**

People feel safe collecting water

**Yes**



% collapsed or in danger of shelters\*

**25-50%**

Average occupants

**5-6**

Market access (NFIs)

**Yes**



Conditions of most latrines

**Unknown  
Not reported**

Evidence of open defecation

**Yes**

Hygiene promotion campaign

**Yes**



Access to food

**Yes onsite**

Frequency of food assistance

**Once a month**

Market access (food)

**Yes**



Separate male / female latrines

**Unknown  
Not reported**

Toilets / bathrooms lock from inside

**Unknown  
Not reported**

Lighting around all toilets / bathrooms

**Unknown  
Not reported**



Access to health facility

**Yes**

Distance from health facility

**On-site (>3 km)**

Injuries are main health concern

**No**



Security provided at location

**Yes**

Common conflict-related incidents

**No**

Areas avoided by women / girls

**No**



Access to primary education

**Yes**

Distance to nearest education facility

**Onsite, 1-2 km**

% children attending primary education

**25-50%**

\*The share of collapsed and in danger of collapse shelters in the figure above refers to IDP/returnee shelters only.

## WASH

Connections to functioning pipelines: No  
Main water purification method: Boiling  
Main water source for cooking / washing: Hand Pumps  
Main water source for drinking: Hand Pumps  
Main problem with water: No complaints

Type of toilet: Open defecation  
Main garbage disposal method: Garbage pit  
No. garbage disposal points: 2  
Is solid waste a problem? Yes

## Shelter / NFIs

Main shelter type: Tukul  
Shelter materials available in nature: Poles, Grass  
Shelter mat. available from local market: Poles, Grass  
Three most needed NFIs:  
Kitchen sets

## Food

Main source of food: Food assistance  
Reason for lack of market access: NA

# Abunyabuny



Location SSID: ssid\_SS0901\_0002

Postcode: SS090103

Nearest village / neighbourhood: Abunyabuny

Site status: Open

Settlement type: Collective Centre

Accessibility: Accessible by car

Site Management Agency: No

Community leader: Yes

Registration: Yes, paper-based

Ownership of land of site: Public/Government

**No. IDPs: 511**

**Households: 73**

Reason for displacement: Conflict

Origin of largest IDP group:

Western Bahr El Ghazal, Jur River

Origin of 2<sup>nd</sup> largest IDP group:

NA, NA

## Mobility (IDPs)

Date of arrival of first IDP group: 2014-05-14

Date of arrival of last IDP group: 2014-08-27

Have the IDPs been displaced previously? Yes

Three main reasons preventing the majority of IDPs from returning:

Lack of food, House damaged/destroyed, Lack of safety/security

## Special needs

No. pregnant women: 44

No. breastfeeding mothers: 39

Total number of individuals with special needs: 153

Special needs include pregnant and breastfeeding women, separated, orphaned and unaccompanied children, persons with mental or physical disabilities, persons with chronic diseases or serious medical conditions and old people without caregivers.

## Protection

Main security provider on site: NA

## Health

Most common concern: Malaria

Main provider: NA

## Education

Type of facility: Temporary Learning Spaces

Availability of learning supplies: Yes

Availability of teachers: No



Distance from main water source

**On-Site (<20 min walking)**

Water fit for human drinking

**No**

People feel safe collecting water

**Yes**



% collapsed or in danger of shelters\*

**10-25%**

Average occupants

**5-6**

Market access (NFIs)

**Yes**



Conditions of most latrines

**Unknown  
Not reported**

Evidence of open defecation

**Yes**

Hygiene promotion campaign

**No**



Access to food

**Yes offsite**

Frequency of food assistance

**Irregular**

Market access (food)

**Yes**



Separate male / female latrines

**Unknown  
Not reported**

Toilets / bathrooms lock from inside

**Unknown  
Not reported**

Lighting around all toilets / bathrooms

**Unknown  
Not reported**



Access to health facility

**No**

Distance from health facility

**Unknown  
Not reported**

Injuries are main health concern

**No**



Security provided at location

**No**

Common conflict-related incidents

**No**

Areas avoided by women / girls

**No**



Access to primary education

**Yes**

Distance to nearest education facility

**Onsite, <1 km**

% children attending primary education

**25-50%**

\*The share of collapsed and in danger of collapse shelters in the figure above refers to IDP/returnee shelters only.

## WASH

Connections to functioning pipelines:	No
Main water purification method:	Unknown
Main water source for cooking / washing:	Other, Specify
Main water source for drinking:	Other, Specify
Main problem with water:	Insufficient amount
Type of toilet:	Open defecation
No. garbage disposal points:	0
Main garbage disposal method:	Burning
Is solid waste a problem?	No

## Shelter / NFIs

Main shelter type:	Temporary shelter (Rakooba)
Shelter materials available in nature:	Bamboo, Rope, Grass
Shelter mat. available from local market:	Poles, Bamboo, Rope, Grass
Three most needed NFIs:	Hygiene kits, Mosquito nets, Child Clothing
Main source of food:	Bought with cash from market
Reason for lack of market access:	NA

# Bazia



Location SSID: ssid\_SS0903\_0005  
 Postcode: SS090303  
 Nearest village / neighbourhood: Bazia  
 Site status: Open  
 Settlement type: Spontaneous camp/site  
 Accessibility: Accessible by car

Site Management Agency: No  
 Community leader: Yes  
 Registration: Yes, paper-based  
 Ownership of land of site: Public/Government

**No. IDPs: 253**

**Households: 47**

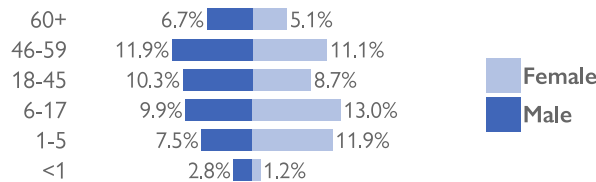
Reason for displacement: Conflict

Origin of largest IDP group:

Western Equatoria, Yambio

Origin of 2<sup>nd</sup> largest IDP group:

Western Equatoria, Yambio



## Mobility (IDPs)

Date of arrival of first IDP group: 2018-05-26      Date of arrival of last IDP group: 2018-06-10

Have the IDPs been displaced previously? No

Three main reasons preventing the majority of IDPs from returning:

House damaged/destroyed, Lack of safety/security Basic infrastructures damaged/flooded

## Special needs

No. pregnant women: 10      No. breastfeeding mothers: 70

Total number of individuals with special needs: 162

Special needs include pregnant and breastfeeding women, separated, orphaned and unaccompanied children, persons with mental or physical disabilities, persons with chronic diseases or serious medical conditions and old people without caregivers.

## Protection

Main security provider on site: Self Organized

## Health

Most common concern: Cough      Main provider: NGO/INGO

## Education

Type of facility: NA  
 Availability of learning supplies: NA      Availability of teachers: NA





Distance from main water source

**Off-Site (<20 min walking)**

Water fit for human drinking

**Yes**

People feel safe collecting water

**No**



% collapsed or in danger of shelters\*

**50-75%**

Average occupants

**1-4**

Market access (NFIs)

**No**



Conditions of most latrines

**No toilet**

Evidence of open defecation

**Yes**

Hygiene promotion campaign

**Yes**



Access to food

**Yes offsite**

Frequency of food assistance

**Irregular**

Market access (food)

**No**



Separate male / female latrines

**Unknown  
Not reported**

Toilets / bathrooms lock from inside

**Unknown  
Not reported**

Lighting around all toilets / bathrooms

**Unknown  
Not reported**



Access to health facility

**Yes**

Distance from health facility

**Off-site (>3 km)**

Injuries are main health concern

**No**



Security provided at location

**Yes**

Common conflict-related incidents

**No**

Areas avoided by women / girls

**Yes**



Access to primary education

**No**

Distance to nearest education facility

**Unknown  
Not reported**

% children attending primary education

**Unknown  
Not reported**

\*The share of collapsed and in danger of collapse shelters in the figure above refers to IDP/returnee shelters only.

## WASH

Connections to functioning pipelines:	No
Main water purification method:	Tablets
Main water source for cooking / washing:	Hand Pumps
Main water source for drinking:	Hand Pumps
Main problem with water:	No complaints
Type of toilet:	Open defecation
No. garbage disposal points:	0
Main garbage disposal method:	No waste disposal
Is solid waste a problem?	No

## Shelter / NFIs

Main shelter type:	Temporary shelter (Rakooba)
Shelter materials available in nature:	Poles, Bamboo, Rope, Grass
Shelter mat. available from local market:	Poles, Bamboo, Rope, Grass
Three most needed NFIs:	Emergency shelter kits, Bedding sets, Child Clothing
Main source of food:	Cultivation/Sale of livestock
Reason for lack of market access:	Distance

# Cathedral site



Location SSID: ssid\_SS0903\_0007

Postcode: SS090306

Nearest village / neighbourhood: Hai Muwzifin

Site status: Open

Settlement type: Collective Centre

Accessibility: Accessible by car

Site Management Agency: Yes

Community leader: Yes

Registration: Yes, biometric

Ownership of land of site: Private

**No. IDPs: 4143**

**Households: 975**

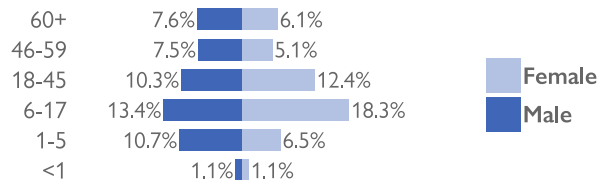
Reason for displacement: Conflict

Origin of largest IDP group:

Western Bahr El Ghazal, Wau

Origin of 2<sup>nd</sup> largest IDP group:

Western Bahr El Ghazal, Wau



## Mobility (IDPs)

Date of arrival of first IDP group: 2016-06-25

Date of arrival of last IDP group: 2018-09-07

Have the IDPs been displaced previously? No

Three main reasons preventing the majority of IDPs from returning:

House damaged/destroyed, Lack of safety/security Basic infrastructures damaged/flooded

## Special needs

No. pregnant women: 30

No. breastfeeding mothers: 150

Total number of individuals with special needs: 732

Special needs include pregnant and breastfeeding women, separated, orphaned and unaccompanied children, persons with mental or physical disabilities, persons with chronic diseases or serious medical conditions and old people without caregivers.

## Protection

Main security provider on site: Police militia

## Health

Most common concern: Malaria

Main provider: NGO/INGO

## Education

Type of facility: Temporary Learning Spaces

Availability of learning supplies: Yes

Availability of teachers: Yes



Distance from main water source

**On-Site (<20 min walking)**

Water fit for human drinking

**Yes**

People feel safe collecting water

**No**



% collapsed or in danger of shelters\*

**0-10%**

Average occupants

**5-6**

Market access (NFIs)

**Yes**



Conditions of most latrines

**Not so good**

Evidence of open defecation

**No**

Hygiene promotion campaign

**No**



Access to food

**Yes onsite**

Frequency of food assistance

**Once a month**

Market access (food)

**Yes**



Separate male / female latrines

**Yes**

Toilets / bathrooms lock from inside

**Yes**

Lighting around all toilets / bathrooms

**No**



Access to health facility

**Yes**

Distance from health facility

**On-site (<3 km)**

Injuries are main health concern

**No**



Security provided at location

**Yes**

Common conflict-related incidents

**Yes**

Areas avoided by women / girls

**No**



Access to primary education

**Yes**

Distance to nearest education facility

**Onsite, <1 km**

% children attending primary education

**<25%**

\*The share of collapsed and in danger of collapse shelters in the figure above refers to IDP/returnee shelters only.

## WASH

Connections to functioning pipelines:	Yes
Main water purification method:	Tablets
Main water source for cooking / washing:	Tankers
Main water source for drinking:	Tap water
Main problem with water:	Insufficient amount
Type of toilet:	Latrines
	No. garbage disposal points: 3
Main garbage disposal method:	Burning
	Is solid waste a problem? Yes

## Shelter / NFIs

Main shelter type:	Temporary shelter (Rakooba)
Shelter materials available in nature:	None
Shelter mat. available from local market:	Poles, Bamboo, Rope, Grass
Three most needed NFIs:	Emergency shelter kits, Kitchen sets, Hygiene kits
Main source of food:	Food assistance
Reason for lack of market access:	NA

# Lokoloko Site



Location SSID: ssid\_SS0903\_0036

Postcode: SS090306

Nearest village / neighbourhood: Lokoloko

Site status: Open

Settlement type: Collective Centre

Accessibility: Accessible by car

Site Management Agency: Yes

Community leader: Yes

Registration: Yes, biometric

Ownership of land of site: Public/Government

**No. IDPs: 1283**

**Households: 364**

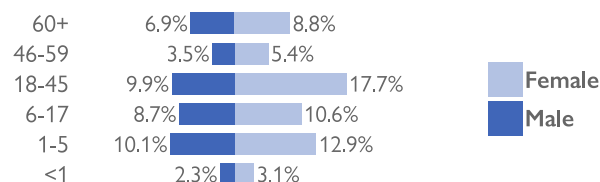
Reason for displacement: Conflict

Origin of largest IDP group:

Western Bahr El Ghazal, Wau

Origin of 2<sup>nd</sup> largest IDP group:

Western Bahr El Ghazal, Wau



## Mobility (IDPs)

Date of arrival of first IDP group: 2016-06-24

Date of arrival of last IDP group: 2018-10-08

Have the IDPs been displaced previously? Yes

Three main reasons preventing the majority of IDPs from returning:

House damaged/destroyed, Lack of safety/security No livelihood

## Special needs

No. pregnant women: 31

No. breastfeeding mothers: 180

Total number of individuals with special needs: 361

Special needs include pregnant and breastfeeding women, separated, orphaned and unaccompanied children, persons with mental or physical disabilities, persons with chronic diseases or serious medical conditions and old people without caregivers.

## Protection

Main security provider on site: Community Leaders

## Health

Most common concern: Malaria

Main provider: NGO/INGO

## Education

Type of facility: Formal Primary Education

Availability of learning supplies: Yes

Availability of teachers: No



Distance from main water source

**On-Site (<20 min walking)**

Water fit for human drinking

**Yes**

People feel safe collecting water

**Yes**



% collapsed or in danger of shelters\*

**Unknown  
Not reported**

Average occupants

**Unknown  
Not reported**

Market access (NFI)

**Yes**



Conditions of most latrines

**Not so good**

Evidence of open defecation

**No**

Hygiene promotion campaign

**No**



Access to food

**Yes offsite**

Frequency of food assistance

**Once a month**

Market access (food)

**Yes**



Separate male / female latrines

**Yes**

Toilets / bathrooms lock from inside

**Yes**

Lighting around all toilets / bathrooms

**No**



Access to health facility

**Yes**

Distance from health facility

**Off-site (>3 km)**

Injuries are main health concern

**No**



Security provided at location

**Yes**

Common conflict-related incidents

**Yes**

Areas avoided by women / girls

**No**



Access to primary education

**Yes**

Distance to nearest education facility

**Onsite, <1 km**

% children attending primary education

**25-50%**

\*The share of collapsed and in danger of collapse shelters in the figure above refers to IDP/returnee shelters only.

## WASH

Connections to functioning pipelines:	No
Main water purification method:	Filtering
Main water source for cooking / washing:	Hand Pumps
Main water source for drinking:	Hand Pumps
Main problem with water:	Insufficient amount
Type of toilet:	Latrines
	No. garbage disposal points: 1
Main garbage disposal method:	Burning
	Is solid waste a problem? No

## Shelter / NFIs

Main shelter type:	Temporary shelter (Rakooba)
Shelter materials available in nature:	None
Shelter mat. available from local market:	Poles, Bamboo, Rope, Grass
Three most needed NFIs:	Kitchen sets, Bedding sets, Hygiene kits
Main source of food:	Bought with cash from market
Reason for lack of market access:	NA

# St. Joseph Site



Location SSID: ssid\_SS0903\_0050

Postcode: SS090306

Nearest village / neighbourhood: East Darajar

Site status: Open

Settlement type: Collective Centre

Accessibility: Accessible by car

Site Management Agency: Yes

Community leader: Yes

Registration: Yes, biometric

Ownership of land of site: Private

No. IDPs: 230

Households: 73

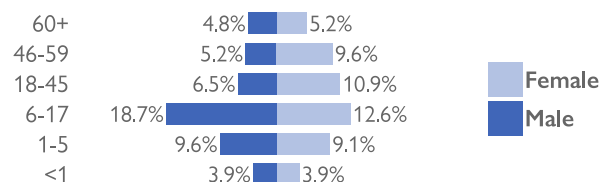
Reason for displacement: Conflict

Origin of largest IDP group:

Western Bahr El Ghazal, Wau

Origin of 2<sup>nd</sup> largest IDP group:

Western Bahr El Ghazal, Wau



## Mobility (IDPs)

Date of arrival of first IDP group: 2016-06-24

Date of arrival of last IDP group: 2017-04-15

Have the IDPs been displaced previously? No

Three main reasons preventing the majority of IDPs from returning:

Lack of food, House damaged/destroyed, Basic infrastructures damaged/flooded

## Special needs

No. pregnant women: 5

No. breastfeeding mothers: 9

Total number of individuals with special needs: 114

Special needs include pregnant and breastfeeding women, separated, orphaned and unaccompanied children, persons with mental or physical disabilities, persons with chronic diseases or serious medical conditions and old people without caregivers.

## Protection

Main security provider on site: Self Organized

## Health

Most common concern: Malaria

Main provider: Local Clinic

## Education

Type of facility: Formal Primary Education

Availability of learning supplies: Yes

Availability of teachers: Yes



Distance from main water source

**On-Site (<20 min walking)**

Water fit for human drinking

**Yes**

People feel safe collecting water

**Yes**



Conditions of most latrines

**Not so good**

Evidence of open defecation

**No**

Hygiene promotion campaign

**No**



Separate male / female latrines

**Yes**

Toilets / bathrooms lock from inside

**Yes**

Lighting around all toilets / bathrooms

**Yes**



Security provided at location

**Yes**

Common conflict-related incidents

**No**

Areas avoided by women / girls

**No**



% collapsed or in danger of shelters\*

**25-50%**

Average occupants

**5-6**

Market access (NFI)

**Yes**



Access to food

**Yes onsite**

Frequency of food assistance

**Once a month**

Market access (food)

**Yes**



Access to health facility

**Yes**

Distance from health facility

**On-site (<3 km)**

Injuries are main health concern

**No**



Access to primary education

**Yes**

Distance to nearest education facility

**Offsite, <1 km**

% children attending primary education

**25-50%**

\*The share of collapsed and in danger of collapse shelters in the figure above refers to IDP/returnee shelters only.

## WASH

Connections to functioning pipelines:	No
Main water purification method:	Filtering
Main water source for cooking / washing:	Hand Pumps
Main water source for drinking:	Hand Pumps
Main problem with water:	No complaints
Type of toilet:	Latrines
No. garbage disposal points:	0
Main garbage disposal method:	Burning
Is solid waste a problem?	Yes

## Shelter / NFIs

Main shelter type:	Temporary shelter (Rakooba)
Shelter materials available in nature:	None
Shelter mat. available from local market:	Poles, Bamboo, Rope
Three most needed NFIs:	Emergency shelter kits, Kitchen sets, Bedding sets

## Food

Main source of food:	Food assistance
Reason for lack of market access:	NA

# UNMISS Wau POC AA



Location SSID: ssid\_SS0903\_0052

Postcode: SS090306

Nearest village / neighbourhood: Hai Kurtas

Site status: Open

Settlement type: Protection of Civilians (PoC) site

Accessibility: Accessible by car

Site Management Agency: Yes

Community leader: Yes

Registration: Yes, biometric

Ownership of land of site: Public/Government

**No. IDPs: 16284**

**Households: 4150**

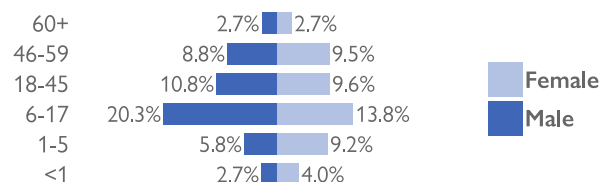
Reason for displacement: Conflict

Origin of largest IDP group:

Western Bahr El Ghazal, Wau

Origin of 2<sup>nd</sup> largest IDP group:

Western Bahr El Ghazal, Wau



## Mobility (IDPs)

Date of arrival of first IDP group: 2016-06-25

Date of arrival of last IDP group: 2017-04-08

Have the IDPs been displaced previously? Yes

Three main reasons preventing the majority of IDPs from returning:

Lack of food, House damaged/destroyed, Lack of safety/security

## Special needs

No. pregnant women: 72

No. breastfeeding mothers: 537

Total number of individuals with special needs: 1244

Special needs include pregnant and breastfeeding women, separated, orphaned and unaccompanied children, persons with mental or physical disabilities, persons with chronic diseases or serious medical conditions and old people without caregivers.

## Protection

Main security provider on site: UNMISS

## Health

Most common concern: Malaria

Main provider: NGO/INGO

## Education

Type of facility: Temporary Learning Spaces

Availability of learning supplies: Yes

Availability of teachers: Yes





Distance from main water source

**On-Site (<20 min walking)**

Water fit for human drinking

**Yes**

People feel safe collecting water

**No**



% collapsed or in danger of shelters\*

**0-10%**

Average occupants

**7+**

Market access (NFIs)

**Yes**



Conditions of most latrines

**Good / Hygienic**

Evidence of open defecation

**No**

Hygiene promotion campaign

**Yes**



Access to food

**Yes onsite**

Frequency of food assistance

**Once a month**

Market access (food)

**Yes**



Separate male / female latrines

**Yes**

Toilets / bathrooms lock from inside

**Yes**

Lighting around all toilets / bathrooms

**Yes**



Access to health facility

**Yes**

Distance from health facility

**On-site (<3 km)**

Injuries are main health concern

**No**



Security provided at location

**Yes**

Common conflict-related incidents

**Yes**

Areas avoided by women / girls

**No**



Access to primary education

**Yes**

Distance to nearest education facility

**Onsite, <1 km**

% children attending primary education

**25-50%**

\*The share of collapsed and in danger of collapse shelters in the figure above refers to IDP/returnee shelters only.

## WASH

Connections to functioning pipelines:	Yes
Main water purification method:	None
Main water source for cooking / washing:	Piped water supply
Main water source for drinking:	Piped water supply
Main problem with water:	No complaints
Type of toilet:	Latrines
No. garbage disposal points:	6
Main garbage disposal method:	Burning
Is solid waste a problem?	Yes

## Shelter / NFIs

Main shelter type:	Temporary shelter (Rakooba)
Shelter materials available in nature:	None
Shelter mat. available from local market:	Poles, Bamboo, Rope, Grass
Three most needed NFIs:	Kitchen sets, Bedding sets, Hygiene kits
Main source of food:	Food assistance
Reason for lack of market access:	NA

# Agok Site



Location SSID: ssid\_SS0903\_0002

Postcode: SS090307

Nearest village / neighbourhood: Agok Area

Site status: Open

Settlement type: Collective Centre

Accessibility: Accessible by car

Site Management Agency: Yes

Community leader: Yes

Registration: Yes, biometric

Ownership of land of site: Public/Government

**No. IDPs: 804**

**Households: 120**

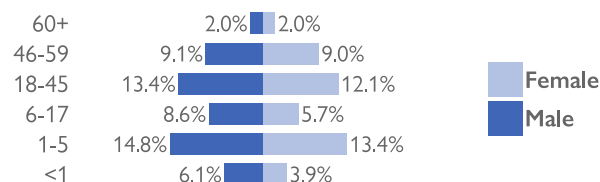
Reason for displacement: Conflict

Origin of largest IDP group:

Western Bahr El Ghazal, Wau

Origin of 2<sup>nd</sup> largest IDP group:

Western Bahr El Ghazal, Jur River



## Mobility (IDPs)

Date of arrival of first IDP group: 2016-07-06

Date of arrival of last IDP group: 2018-06-14

Have the IDPs been displaced previously? Yes

Three main reasons preventing the majority of IDPs from returning:

Lack of food, House damaged/destroyed, Lack of safety/security

## Special needs

No. pregnant women: 10

No. breastfeeding mothers: 200

Total number of individuals with special needs: 374

Special needs include pregnant and breastfeeding women, separated, orphaned and unaccompanied children, persons with mental or physical disabilities, persons with chronic diseases or serious medical conditions and old people without caregivers.

## Protection

Main security provider on site: Police militia

## Health

Most common concern: Cough

Main provider: Government

## Education

Type of facility: Temporary Learning Spaces

Availability of learning supplies: Other, Specify

Availability of teachers: Yes



Distance from main water source

**On-Site (<20 min walking)**

Water fit for human drinking

**Yes**

People feel safe collecting water

**Yes**



Conditions of most latrines

**Not so good**

Evidence of open defecation

**Yes**

Hygiene promotion campaign

**No**



Separate male / female latrines

**Yes**

Toilets / bathrooms lock from inside

**Yes**

Lighting around all toilets / bathrooms

**No**



Security provided at location

**Yes**

Common conflict-related incidents

**Yes**

Areas avoided by women / girls

**Yes**



% collapsed or in danger of shelters\*

**50-75%**

Average occupants

**7+**

Market access (NFIs)

**No**



Access to food

**Yes offsite**

Frequency of food assistance

**Unknown  
Not reported**

Market access (food)

**Yes**



Access to health facility

**Yes**

Distance from health facility

**On-site (<3 km)**

Injuries are main health concern

**No**



Access to primary education

**Yes**

Distance to nearest education facility

**Offsite, <1 km**

% children attending primary education

**51-75%**

\*The share of collapsed and in danger of collapse shelters in the figure above refers to IDP/returnee shelters only.

## WASH

Connections to functioning pipelines:	No
Main water purification method:	None
Main water source for cooking / washing:	Other, Specify
Main water source for drinking:	Other, Specify
Main problem with water:	Suspended Solids
Type of toilet:	Latrines
No. garbage disposal points:	3
Main garbage disposal method:	Garbage pit
Is solid waste a problem?	Yes

## Shelter / NFIs

Main shelter type:	Community structure (school, church, public building)
Shelter materials available in nature:	Poles, Grass
Shelter mat. available from local market:	Poles, Bamboo, Grass
Three most needed NFIs:	Emergency shelter kits, Hygiene kits, Mosquito nets
Main source of food:	Bought with cash from market
Reason for lack of market access:	NA

# Masna Site



Location SSID: ssid\_SS0903\_0037

Postcode: SS090307

Nearest village / neighbourhood: Hai Masna

Site status: Open

Settlement type: Collective Centre

Accessibility: Accessible by car

Site Management Agency: Yes

Community leader: Yes

Registration: Yes, biometric

Ownership of land of site: Public/Government

**No. IDPs: 4963**

**Households: 785**

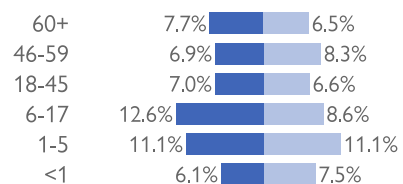
Reason for displacement: Conflict

Origin of largest IDP group:

Western Bahr El Ghazal, Jur River

Origin of 2<sup>nd</sup> largest IDP group:

Western Bahr El Ghazal, Jur River



Female  
Male

## Mobility (IDPs)

Date of arrival of first IDP group: 2017-01-05

Date of arrival of last IDP group: 2018-07-21

Have the IDPs been displaced previously? Yes

Three main reasons preventing the majority of IDPs from returning:

Lack of food, House damaged/destroyed, Lack of safety/security

## Special needs

No. pregnant women: 275

No. breastfeeding mothers: 500

Total number of individuals with special needs: 1483

Special needs include pregnant and breastfeeding women, separated, orphaned and unaccompanied children, persons with mental or physical disabilities, persons with chronic diseases or serious medical conditions and old people without caregivers.

## Protection

Main security provider on site: Police militia

## Health

Most common concern: Diarrhea

Main provider: NGO/INGO

## Education

Type of facility: Formal Primary Education

Availability of learning supplies: Yes

Availability of teachers: Other, Specify



Distance from main water source

**On-Site (<20 min walking)**

Water fit for human drinking

**No**

People feel safe collecting water

**Yes**



% collapsed or in danger of shelters\*

**10-25%**

Average occupants

**5-6**

Market access (NFIs)

**Yes**



Conditions of most latrines

**Not so good**

Evidence of open defecation

**Yes**

Hygiene promotion campaign

**No**



Access to food

**Yes offsite**

Frequency of food assistance

**Once a month**

Market access (food)

**Yes**



Separate male / female latrines

**Yes**

Toilets / bathrooms lock from inside

**Yes**

Lighting around all toilets / bathrooms

**Yes**



Access to health facility

**Yes**

Distance from health facility

**On-site (<3 km)**

Injuries are main health concern

**No**



Security provided at location

**Yes**

Common conflict-related incidents

**No**

Areas avoided by women / girls

**No**



Access to primary education

**Yes**

Distance to nearest education facility

**Onsite, <1 km**

% children attending primary education

**51-75%**

\*The share of collapsed and in danger of collapse shelters in the figure above refers to IDP/returnee shelters only.

## WASH

Connections to functioning pipelines: No

Main water purification method: None

Main water source for cooking / washing: Other, Specify

Main water source for drinking: Other, Specify

Main problem with water: Odor/smell

Type of toilet: Latrines No. garbage disposal points: 1

Main garbage disposal method: Burning Is solid waste a problem? Yes

## Shelter / NFIs

Main shelter type: Community structure (school, church, public building)

Shelter materials available in nature: None

Shelter mat. available from local market: Poles, Bamboo, Rope, Grass

Three most needed NFIs:

Kitchen sets, Hygiene kits, Child Clothing

## Food

Main source of food: Bought with cash from market

Reason for lack of market access: NA

# Nazareth Site



Location SSID: ssid\_SS0903\_0040

Postcode: SS090307

Nearest village / neighbourhood: Hai Nazareth

Site status: Open

Settlement type: Collective Centre

Accessibility: Accessible by foot

Site Management Agency: Yes

Community leader: Yes

Registration: Yes, biometric

Ownership of land of site: Public/Government

**No. IDPs: 506**

**Households: 124**

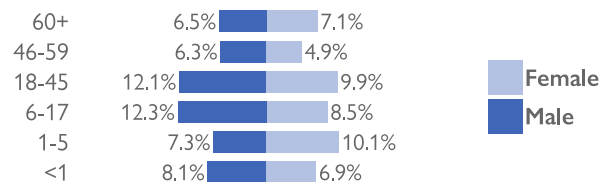
Reason for displacement: Conflict

Origin of largest IDP group:

Western Bahr El Ghazal, Wau

Origin of 2<sup>nd</sup> largest IDP group:

Western Bahr El Ghazal, Wau



## Mobility (IDPs)

Date of arrival of first IDP group: 2016-06-24

Date of arrival of last IDP group: 2018-11-01

Have the IDPs been displaced previously? Yes

Three main reasons preventing the majority of IDPs from returning:

Lack of food, Lack of safety/security No livelihood

## Special needs

No. pregnant women: 6

No. breastfeeding mothers: 20

Total number of individuals with special needs: 401

Special needs include pregnant and breastfeeding women, separated, orphaned and unaccompanied children, persons with mental or physical disabilities, persons with chronic diseases or serious medical conditions and old people without caregivers.

## Protection

Main security provider on site: Police militia

## Health

Most common concern: Malaria

Main provider: NGO/INGO

## Education

Type of facility: Formal Primary Education

Availability of learning supplies: Yes

Availability of teachers: Yes



Distance from main water source

**On-Site (<20 min walking)**

Water fit for human drinking

**Yes**

People feel safe collecting water

**Yes**



% collapsed or in danger of shelters\*

**Unknown  
Not reported**

Average occupants

**Unknown  
Not reported**

Market access (NFI)

**Yes**



Conditions of most latrines

**Not so good**

Evidence of open defecation

**No**

Hygiene promotion campaign

**Yes**



Access to food

**Yes offsite**

Frequency of food assistance

**Once a month**

Market access (food)

**Yes**



Separate male / female latrines

**Yes**

Toilets / bathrooms lock from inside

**Yes**

Lighting around all toilets / bathrooms

**Yes**



Access to health facility

**Yes**

Distance from health facility

**On-site (<3 km)**

Injuries are main health concern

**No**



Security provided at location

**Yes**

Common conflict-related incidents

**Yes**

Areas avoided by women / girls

**No**



Access to primary education

**Yes**

Distance to nearest education facility

**Offsite, <1 km**

% children attending primary education

**25-50%**

\*The share of collapsed and in danger of collapse shelters in the figure above refers to IDP/returnee shelters only.

## WASH

Connections to functioning pipelines:	No
Main water purification method:	Filtering
Main water source for cooking / washing:	Other, Specify
Main water source for drinking:	Other, Specify
Main problem with water:	Insufficient amount
Type of toilet:	Latrines
No. garbage disposal points:	1
Main garbage disposal method:	Garbage pit
Is solid waste a problem?	No

## Shelter / NFIs

Main shelter type:	Temporary shelter (Rakooba)
Shelter materials available in nature:	None
Shelter mat. available from local market:	Poles, Bamboo, Rope, Grass
Three most needed NFIs:	Emergency shelter kits, Bedding sets, Mosquito nets
Main source of food:	Bought with cash from market
Reason for lack of market access:	NA

# Madebe West



Location SSID: ssid\_SS1002\_0004

Postcode: SS100202

Nearest village / neighbourhood: Madebe

Site status: Open

Settlement type: Spontaneous camp/site

Accessibility: Accessible by car

Site Management Agency: No

Community leader: Yes

Registration: Yes, paper-based

Ownership of land of site: Public/Government

**No. IDPs: 1505**

**Households: 301**

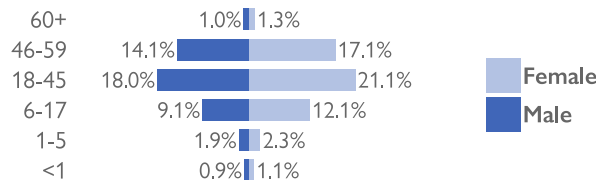
Reason for displacement: Conflict

Origin of largest IDP group:

Western Equatoria, Ibba

Origin of 2<sup>nd</sup> largest IDP group:

Western Equatoria, Yambio



## Mobility (IDPs)

Date of arrival of first IDP group: 2017-06-15

Date of arrival of last IDP group: 2017-10-21

Have the IDPs been displaced previously? No

Three main reasons preventing the majority of IDPs from returning:

Accessibility, Lack of food, House damaged/destroyed

## Special needs

No. pregnant women: 13

No. breastfeeding mothers: 30

Total number of individuals with special needs: 164

Special needs include pregnant and breastfeeding women, separated, orphaned and unaccompanied children, persons with mental or physical disabilities, persons with chronic diseases or serious medical conditions and old people without caregivers.

## Protection

Main security provider on site: Police militia

## Health

Most common concern: Skin disease

Main provider: Government

## Education

Type of facility: NA

Availability of learning supplies: NA

Availability of teachers: NA





Distance from main water source

**Off-Site (>20 min walking)**

Water fit for human drinking

**No**

People feel safe collecting water

**Yes**



% collapsed or in danger of shelters\*

**0-10%**

Average occupants

**5-6**

Market access (NFI)

**Yes**



Conditions of most latrines

**Not so good**

Evidence of open defecation

**Yes**

Hygiene promotion campaign

**No**



Access to food

**Yes offsite**

Frequency of food assistance

**Never**

Market access (food)

**Yes**



Separate male / female latrines

**No**

Toilets / bathrooms lock from inside

**No**

Lighting around all toilets / bathrooms

**No**



Access to health facility

**Yes**

Distance from health facility

**On-site (>3 km)**

Injuries are main health concern

**No**



Security provided at location

**Yes**

Common conflict-related incidents

**Yes**

Areas avoided by women / girls

**No**



Access to primary education

**No**

Distance to nearest education facility

**Unknown  
Not reported**

% children attending primary education

**Unknown  
Not reported**

\*The share of collapsed and in danger of collapse shelters in the figure above refers to IDP/returnee shelters only.

## WASH

Connections to functioning pipelines:	No
Main water purification method:	None
Main water source for cooking / washing:	Unprotected well
Main water source for drinking:	Unprotected well
Main problem with water:	Insufficient amount
Type of toilet:	Latrines
	No. garbage disposal points: 0
Main garbage disposal method:	Burning
	Is solid waste a problem? Yes

## Shelter / NFIs

Main shelter type:	Temporary shelter (Rakooba)
Shelter materials available in nature:	Poles
Shelter mat. available from local market:	Poles
Three most needed NFIs:	Emergency shelter kits, Kitchen sets, Bedding sets

## Food

Main source of food:	Cultivation/Sale of livestock
Reason for lack of market access:	NA

# Tanamuko



Location SSID: ssid\_SS1002\_0012

Postcode: SS100204

Nearest village / neighbourhood: Yosia

Site status: Open

Settlement type: Spontaneous camp/site

Accessibility: Accessible by car

Site Management Agency: No

Community leader: Yes

Registration: No

Ownership of land of site: Private

**No. IDPs: 985**

**Households: 197**

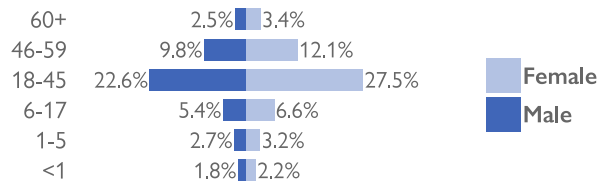
Reason for displacement: Conflict

Origin of largest IDP group:

Western Equatoria, Yambio

Origin of 2<sup>nd</sup> largest IDP group:

Western Equatoria, Yambio



## Mobility (IDPs)

Date of arrival of first IDP group: 2016-12-28

Date of arrival of last IDP group: 2017-01-19

Have the IDPs been displaced previously? Yes

Three main reasons preventing the majority of IDPs from returning:

Accessibility, Lack of food, House damaged/destroyed

## Special needs

No. pregnant women: 1

No. breastfeeding mothers: 25

Total number of individuals with special needs: 154

Special needs include pregnant and breastfeeding women, separated, orphaned and unaccompanied children, persons with mental or physical disabilities, persons with chronic diseases or serious medical conditions and old people without caregivers.

## Protection

Main security provider on site: Community Leaders

## Health

Most common concern: Cough

Main provider: NA

## Education

Type of facility: NA

Availability of learning supplies: NA

Availability of teachers: NA



Distance from main water source

**On-Site (<20 min walking)**

Water fit for human drinking

**No**

People feel safe collecting water

**Yes**



% collapsed or in danger of shelters\*

**Unknown  
Not reported**

Average occupants

**Unknown  
Not reported**

Market access (NFIs)

**No**



Conditions of most latrines

**Not so good**

Evidence of open defecation

**Yes**

Hygiene promotion campaign

**No**



Access to food

**Yes onsite**

Frequency of food assistance

**Never**

Market access (food)

**No**



Separate male / female latrines

**Unknown  
Not reported**

Toilets / bathrooms lock from inside

**Unknown  
Not reported**

Lighting around all toilets / bathrooms

**Unknown  
Not reported**



Access to health facility

**No**

Distance from health facility

**Unknown  
Not reported**

Injuries are main health concern

**No**



Security provided at location

**Yes**

Common conflict-related incidents

**Yes**

Areas avoided by women / girls

**No**



Access to primary education

**No**

Distance to nearest education facility

**Unknown  
Not reported**

% children attending primary education

**Unknown  
Not reported**

\*The share of collapsed and in danger of collapse shelters in the figure above refers to IDP/returnee shelters only.

## WASH

Connections to functioning pipelines:	No
Main water purification method:	None
Main water source for cooking / washing:	Hand Pumps
Main water source for drinking:	Hand Pumps
Main problem with water:	Insufficient amount
Type of toilet:	Open defecation
No. garbage disposal points:	0
Main garbage disposal method:	Burning
Is solid waste a problem?	Yes

## Shelter / NFIs

Main shelter type:	Temporary shelter (Rakooba)
Shelter materials available in nature:	Poles, Rope, Grass
Shelter mat. available from local market:	Poles, Rope, Grass
Three most needed NFIs:	Emergency shelter kits, Kitchen sets, Hygiene kits
Main source of food:	Cultivation/Sale of livestock
Reason for lack of market access:	Distance

# Kasambiri



Location SSID: ssid\_SS1004\_0010

Postcode: SS100403

Nearest village / neighbourhood: NA

Site status: Open

Settlement type: Spontaneous camp/site

Accessibility: Accessible by car

Site Management Agency: No

Community leader: Yes

Registration: No

Ownership of land of site: Public/Government

No. IDPs: 606

Households: 109

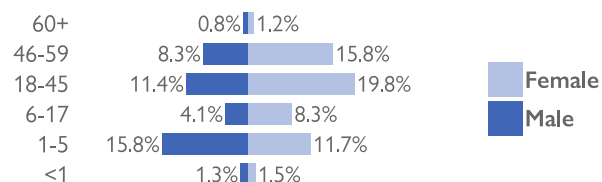
Reason for displacement: Conflict

Origin of largest IDP group:

Western Equatoria, Mundri East

Origin of 2<sup>nd</sup> largest IDP group:

NA, NA



## Mobility (IDPs)

Date of arrival of first IDP group: 2017-04-07

Date of arrival of last IDP group: NA

Have the IDPs been displaced previously? Yes

Three main reasons preventing the majority of IDPs from returning:

Accessibility, Lack of safety/security

## Special needs

No. pregnant women: 24

No. breastfeeding mothers: 64

Total number of individuals with special needs: 172

Special needs include pregnant and breastfeeding women, separated, orphaned and unaccompanied children, persons with mental or physical disabilities, persons with chronic diseases or serious medical conditions and old people without caregivers.

## Protection

Main security provider on site: NA

## Health

Most common concern: Malaria

Main provider: NGO/INGO

## Education

Type of facility: Temporary Learning Spaces

Availability of learning supplies: Yes

Availability of teachers: Yes



Distance from main water source

**On-Site (<20 min walking)**

Water fit for human drinking

**Yes**

People feel safe collecting water

**Yes**



% collapsed or in danger of shelters\*

**>75%**

Average occupants

**5-6**

Market access (NFI)

**Yes**



Conditions of most latrines

**Not so good**

Evidence of open defecation

**Yes**

Hygiene promotion campaign

**Yes**



Access to food

**Yes offsite**

Frequency of food assistance

**Once a month**

Market access (food)

**Yes**



Separate male / female latrines

**Yes**

Toilets / bathrooms lock from inside

**Unknown  
Not reported**

Lighting around all toilets / bathrooms

**Unknown  
Not reported**



Access to health facility

**Yes**

Distance from health facility

**On-site (<3 km)**

Injuries are main health concern

**No**



Security provided at location

**Yes**

Common conflict-related incidents

**No**

Areas avoided by women / girls

**Yes**



Access to primary education

**Yes**

Distance to nearest education facility

**Onsite, 1-2 km**

% children attending primary education

**25-50%**

\*The share of collapsed and in danger of collapse shelters in the figure above refers to IDP/returnee shelters only.

## WASH

Connections to functioning pipelines: No

Main water purification method: Boiling

Main water source for cooking / washing: Hand Pumps

Main water source for drinking: Hand Pumps

Main problem with water: Long queue

Type of toilet: Latrines No. garbage disposal points: NA

Main garbage disposal method: Burning Is solid waste a problem? Yes

## Shelter / NFIs

Main shelter type: Temporary shelter (Rakooba)

Shelter materials available in nature: Poles, Bamboo, Rope, Grass

Shelter mat. available from local market: Poles, Bamboo, Rope

Three most needed NFIs:

Emergency shelter kits, Bedding sets, Mosquito nets

## Food

Main source of food: Food assistance

Reason for lack of market access: NA

# Ladukya



Location SSID: ssid\_SS1004\_0012

Postcode: SS100403

Nearest village / neighbourhood: Ladukya

Site status: Open

Settlement type: Spontaneous camp/site

Accessibility: Accessible by car

Site Management Agency: No

Community leader: Yes

Registration: No

Ownership of land of site: Public/Government

**No. IDPs: 812**

**Households: 147**

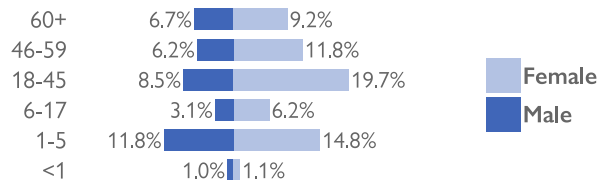
Reason for displacement: Conflict

Origin of largest IDP group:

Western Equatoria, Mundri East

Origin of 2<sup>nd</sup> largest IDP group:

NA, NA



## Mobility (IDPs)

Date of arrival of first IDP group: 2017-04-17

Date of arrival of last IDP group: 2017-01-04

Have the IDPs been displaced previously? Yes

Three main reasons preventing the majority of IDPs from returning:

Accessibility, Lack of safety/security

## Special needs

No. pregnant women: 46

No. breastfeeding mothers: 70

Total number of individuals with special needs: 180

Special needs include pregnant and breastfeeding women, separated, orphaned and unaccompanied children, persons with mental or physical disabilities, persons with chronic diseases or serious medical conditions and old people without caregivers.

## Protection

Main security provider on site: Local Authorities

## Health

Most common concern: Malaria

Main provider: NGO/INGO

## Education

Type of facility: Temporary Learning Spaces

Availability of learning supplies: Yes

Availability of teachers: Yes



Distance from main water source

**On-Site (>20 min walking)**

Water fit for human drinking

**Yes**

People feel safe collecting water

**Yes**



% collapsed or in danger of shelters\*

**Unknown  
Not reported**

Average occupants

**Unknown  
Not reported**

Market access (NFIs)

**Yes**



Conditions of most latrines

**Not so good**

Evidence of open defecation

**Yes**

Hygiene promotion campaign

**Yes**



Access to food

**Yes onsite**

Frequency of food assistance

**Once a month**

Market access (food)

**Yes**



Separate male / female latrines

**Yes**

Toilets / bathrooms lock from inside

**Unknown  
Not reported**

Lighting around all toilets / bathrooms

**Unknown  
Not reported**



Access to health facility

**Yes**

Distance from health facility

**On-site (<3 km)**

Injuries are main health concern

**No**



Security provided at location

**Yes**

Common conflict-related incidents

**No**

Areas avoided by women / girls

**No**



Access to primary education

**Yes**

Distance to nearest education facility

**Onsite, 1-2 km**

% children attending primary education

**25-50%**

\*The share of collapsed and in danger of collapse shelters in the figure above refers to IDP/returnee shelters only.

## WASH

Connections to functioning pipelines: No

Main water purification method: Boiling

Main water source for cooking / washing: Hand Pumps

Main water source for drinking: Hand Pumps

Main problem with water: Long queue

Type of toilet: Latrines No. garbage disposal points: NA

Main garbage disposal method: Burning Is solid waste a problem? Yes

## Shelter / NFIs

Main shelter type: Temporary shelter (Rakooba)

Shelter materials available in nature: Poles, Bamboo, Rope, Grass

Shelter mat. available from local market: Poles, Bamboo, Rope, Grass

Three most needed NFIs:

Emergency shelter kits, Kitchen sets, Mosquito nets

## Food

Main source of food: Food assistance

Reason for lack of market access: NA

# Piri



Location SSID: ssid\_SS1004\_0018  
 Postcode: SS100403  
 Nearest village / neighbourhood: NA  
 Site status: Open  
 Settlement type: Spontaneous camp/site  
 Accessibility: Accessible by car

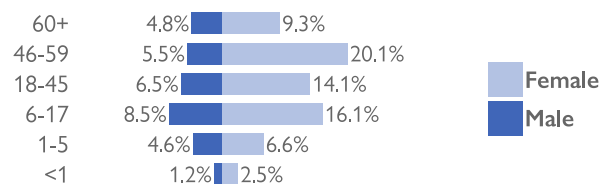
Site Management Agency: No  
 Community leader: Yes  
 Registration: No  
 Ownership of land of site: Public/Government

**No. IDPs: 993**

**Households: 179**

Reason for displacement: Conflict

Origin of largest IDP group:  
 Western Equatoria, Mundri East  
 Origin of 2<sup>nd</sup> largest IDP group:  
 NA, NA



## Mobility (IDPs)

Date of arrival of first IDP group: 2014-04-16  
 Date of arrival of last IDP group: 2018-02-27  
 Have the IDPs been displaced previously? Yes  
 Three main reasons preventing the majority of IDPs from returning:  
 Accessibility, Lack of safety/security

## Special needs

No. pregnant women: 47  
 No. breastfeeding mothers: 30  
 Total number of individuals with special needs: 121  
 Special needs include pregnant and breastfeeding women, separated, orphaned and unaccompanied children, persons with mental or physical disabilities, persons with chronic diseases or serious medical conditions and old people without caregivers.

## Protection

Main security provider on site: Local Authorities

## Health

Most common concern: Malaria  
 Main provider: NGO/INGO

## Education

Type of facility: Temporary Learning Spaces  
 Availability of learning supplies: Yes  
 Availability of teachers: Yes





Distance from main water source

**On-Site (>20 min walking)**

Water fit for human drinking

**Yes**

People feel safe collecting water

**Yes**



% collapsed or in danger of shelters\*

**Unknown  
Not reported**

Average occupants

**Unknown  
Not reported**

Market access (NFI)

**No**



Conditions of most latrines

**Not so good**

Evidence of open defecation

**Yes**

Hygiene promotion campaign

**Yes**



Access to food

**Yes offsite**

Frequency of food assistance

**Once a month**

Market access (food)

**Yes**



Separate male / female latrines

**Yes**

Toilets / bathrooms lock from inside

**Unknown  
Not reported**

Lighting around all toilets / bathrooms

**Unknown  
Not reported**



Access to health facility

**Yes**

Distance from health facility

**On-site (>3 km)**

Injuries are main health concern

**No**



Security provided at location

**Yes**

Common conflict-related incidents

**Yes**

Areas avoided by women / girls

**Yes**



Access to primary education

**Yes**

Distance to nearest education facility

**Offsite, 1-2 km**

% children attending primary education

**25-50%**

\*The share of collapsed and in danger of collapse shelters in the figure above refers to IDP/returnee shelters only.

## WASH

Connections to functioning pipelines:	No
Main water purification method:	Boiling
Main water source for cooking / washing:	Hand Pumps
Main water source for drinking:	Hand Pumps
Main problem with water:	Long queue
Type of toilet:	Latrines
No. garbage disposal points:	6
Main garbage disposal method:	Burning
Is solid waste a problem?	Yes

## Shelter / NFIs

Main shelter type:	Temporary shelter (Rakooba)
Shelter materials available in nature:	Poles, Bamboo, Rope, Grass
Shelter mat. available from local market:	Poles, Bamboo, Rope
Three most needed NFIs:	Emergency shelter kits, Bedding sets, Mosquito nets
Main source of food:	Food assistance
Reason for lack of market access:	NA

# Singiriwa



Location SSID: ssid\_SS1004\_0019

Postcode: SS100403

Nearest village / neighbourhood: NA

Site status: Open

Settlement type: Spontaneous camp/site

Accessibility: Accessible by car

Site Management Agency: No

Community leader: Yes

Registration: No

Ownership of land of site: Public/Government

**No. IDPs: 1871**

**Households: 338**

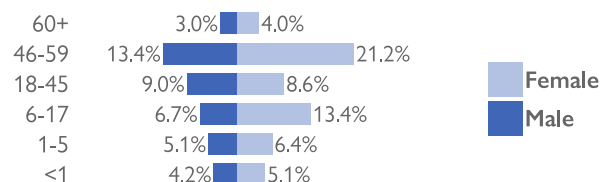
Reason for displacement: Conflict

Origin of largest IDP group:

Western Equatoria, Mundri East

Origin of 2<sup>nd</sup> largest IDP group:

NA, NA



## Mobility (IDPs)

Date of arrival of first IDP group: 2016-07-07

Date of arrival of last IDP group: 2017-02-14

Have the IDPs been displaced previously? Yes

Three main reasons preventing the majority of IDPs from returning:

Accessibility, House damaged/destroyed, Lack of safety/security

## Special needs

No. pregnant women: 74

No. breastfeeding mothers: 100

Total number of individuals with special needs: 318

Special needs include pregnant and breastfeeding women, separated, orphaned and unaccompanied children, persons with mental or physical disabilities, persons with chronic diseases or serious medical conditions and old people without caregivers.

## Protection

Main security provider on site: Local Authorities

## Health

Most common concern: Malaria

Main provider: NGO/INGO

## Education

Type of facility: Temporary Learning Spaces

Availability of learning supplies: Yes

Availability of teachers: Yes



Distance from main water source

**On-Site (<20 min walking)**

Water fit for human drinking

**Yes**

People feel safe collecting water

**Yes**



% collapsed or in danger of shelters\*

**Unknown  
Not reported**

Average occupants

**Unknown  
Not reported**

Market access (NFI)

**No**



Conditions of most latrines

**Not so good**

Evidence of open defecation

**Yes**

Hygiene promotion campaign

**Yes**



Access to food

**Yes onsite**

Frequency of food assistance

**Once a month**

Market access (food)

**Yes**



Separate male / female latrines

**Yes**

Toilets / bathrooms lock from inside

**Unknown  
Not reported**

Lighting around all toilets / bathrooms

**Unknown  
Not reported**



Access to health facility

**Yes**

Distance from health facility

**On-site (>3 km)**

Injuries are main health concern

**No**



Security provided at location

**Yes**

Common conflict-related incidents

**Yes**

Areas avoided by women / girls

**No**



Access to primary education

**Yes**

Distance to nearest education facility

**Onsite, 1-2 km**

% children attending primary education

**25-50%**

\*The share of collapsed and in danger of collapse shelters in the figure above refers to IDP/returnee shelters only.

## WASH

Connections to functioning pipelines: No

Main water purification method: Boiling

Main water source for cooking / washing: Hand Pumps

Main water source for drinking: Hand Pumps

Main problem with water: Long queue

Type of toilet: Latrines      No. garbage disposal points: 14

Main garbage disposal method: Burning      Is solid waste a problem? Yes

## Shelter / NFIs

Main shelter type: Temporary shelter (Rakooba)

Shelter materials available in nature: Poles, Bamboo, Rope, Grass

Shelter mat. available from local market: Poles, Bamboo, Rope, Grass

Three most needed NFIs:

Emergency shelter kits, Kitchen sets, Mosquito nets

## Food

Main source of food: Food assistance

Reason for lack of market access: NA

# Kediba IDPs Site



Location SSID: ssid\_SS1005\_0009

Postcode: SS100505

Nearest village / neighbourhood: Mundri (Baya)

Site status: Open

Settlement type: Planned camp/site

Accessibility: Accessible by car

Site Management Agency: Yes

Community leader: Yes

Registration: Yes, paper-based

Ownership of land of site: Private

**No. IDPs: 6585**

**Households: 1317**

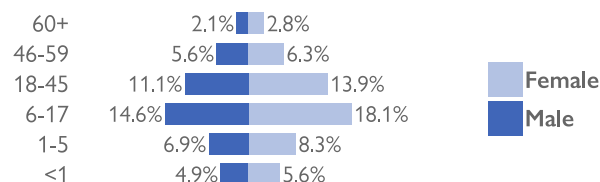
Reason for displacement: Conflict

Origin of largest IDP group:

Western Equatoria, Mundri East

Origin of 2<sup>nd</sup> largest IDP group:

NA, NA



## Mobility (IDPs)

Date of arrival of first IDP group: 2016-02-20

Date of arrival of last IDP group: NA

Have the IDPs been displaced previously? No

Three main reasons preventing the majority of IDPs from returning:

Lack of food, Lack of safety/security No livelihood

## Special needs

No. pregnant women: 22

No. breastfeeding mothers: 85

Total number of individuals with special needs: 145

Special needs include pregnant and breastfeeding women, separated, orphaned and unaccompanied children, persons with mental or physical disabilities, persons with chronic diseases or serious medical conditions and old people without caregivers.

## Protection

Main security provider on site: Police militia

## Health

Most common concern: Malaria

Main provider: NGO/INGO

## Education

Type of facility: Formal Primary Education

Availability of learning supplies: No

Availability of teachers: Yes



Distance from main water source

**On-Site (<20 min walking)**

Water fit for human drinking

**Yes**

People feel safe collecting water

**Yes**



% collapsed or in danger of shelters\*

**Unknown  
Not reported**

Average occupants

**Unknown  
Not reported**

Market access (NFIs)

**No**



Conditions of most latrines

**Good / Hygienic**

Evidence of open defecation

**No**

Hygiene promotion campaign

**Yes**



Access to food

**Yes onsite**

Frequency of food assistance

**Unknown  
Not reported**

Market access (food)

**Yes**



Separate male / female latrines

**Yes**

Toilets / bathrooms lock from inside

**No**

Lighting around all toilets / bathrooms

**No**



Access to health facility

**Yes**

Distance from health facility

**On-site (<3 km)**

Injuries are main health concern

**No**



Security provided at location

**Yes**

Common conflict-related incidents

**No**

Areas avoided by women / girls

**Yes**



Access to primary education

**Yes**

Distance to nearest education facility

**Offsite, <1 km**

% children attending primary education

**25-50%**

\*The share of collapsed and in danger of collapse shelters in the figure above refers to IDP/returnee shelters only.

## WASH

Connections to functioning pipelines:	No
Main water purification method:	Tablets
Main water source for cooking / washing:	Hand Pumps
Main water source for drinking:	Unprotected well
Main problem with water:	Insufficient amount
Type of toilet:	Latrines
	No. garbage disposal points: 4
Main garbage disposal method:	Garbage pit
	Is solid waste a problem? No

## Shelter / NFIs

Main shelter type:	Temporary shelter (Rakooba)
Shelter materials available in nature:	Poles, Bamboo, Rope
Shelter mat. available from local market:	Poles, Bamboo, Rope
Three most needed NFIs:	Kitchen sets, Bedding sets, Mosquito nets

## Food

Main source of food:	Bought with cash from market
Reason for lack of market access:	NA

# Dotiraba



Location SSID: ssid\_SS1006\_0007

Postcode: SS100606

Nearest village / neighbourhood: Dotiraba

Site status: Open

Settlement type: Spontaneous camp/site

Accessibility: Accessible by other means of transport

Site Management Agency: No

Community leader: Yes

Registration: Yes, paper-based

Ownership of land of site: Private

**No. IDPs: 376**

**Households: 73**

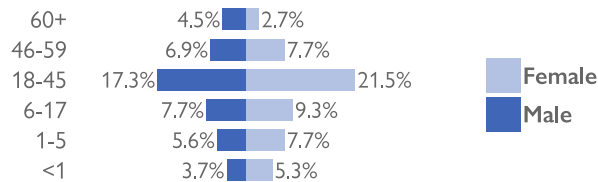
Reason for displacement: Conflict

Origin of largest IDP group:

Western Equatoria, Mvolo

Origin of 2<sup>nd</sup> largest IDP group:

Western Equatoria, Mvolo



## Mobility (IDPs)

Date of arrival of first IDP group: 2017-04-02

Date of arrival of last IDP group: 2018-08-05

Have the IDPs been displaced previously? No

Three main reasons preventing the majority of IDPs from returning:

Accessibility, Lack of food, House damaged/destroyed

## Special needs

No. pregnant women: 12

No. breastfeeding mothers: 39

Total number of individuals with special needs: 56

Special needs include pregnant and breastfeeding women, separated, orphaned and unaccompanied children, persons with mental or physical disabilities, persons with chronic diseases or serious medical conditions and old people without caregivers.

## Protection

Main security provider on site: Self Organized

## Health

Most common concern: Malaria

Main provider: Government

## Education

Type of facility: Formal Primary Education

Availability of learning supplies: No

Availability of teachers: Yes



Distance from main water source

**On-Site (<20 min walking)**

Water fit for human drinking

**Yes**

People feel safe collecting water

**Yes**



Conditions of most latrines

**Not so good**

Evidence of open defecation

**Yes**

Hygiene promotion campaign

**No**



Separate male / female latrines

**No**

Toilets / bathrooms lock from inside

**No**

Lighting around all toilets / bathrooms

**No**



Security provided at location

**Yes**

Common conflict-related incidents

**No**

Areas avoided by women / girls

**No**



% collapsed or in danger of shelters\*

**50-75%**

Average occupants

**5-6**

Market access (NFIs)

**No**



Access to food

**Yes offsite**

Frequency of food assistance

**Never**

Market access (food)

**Yes**



Access to health facility

**Yes**

Distance from health facility

**On-site (>3 km)**

Injuries are main health concern

**No**



Access to primary education

**Yes**

Distance to nearest education facility

**Onsite, <1 km**

% children attending primary education

**25-50%**

\*The share of collapsed and in danger of collapse shelters in the figure above refers to IDP/returnee shelters only.

## WASH

Connections to functioning pipelines:	No
Main water purification method:	None
Main water source for cooking / washing:	Hand Pumps
Main water source for drinking:	Hand Pumps
Main problem with water:	Insufficient amount
Type of toilet:	Latrines
No. garbage disposal points:	0
Main garbage disposal method:	Compost
Is solid waste a problem?	Yes

## Shelter / NFIs

Main shelter type:	Community structure (school, church, public building)
Shelter materials available in nature:	Bamboo, Rope, Grass
Shelter mat. available from local market:	Bamboo, Rope, Grass
Three most needed NFIs:	Emergency shelter kits, Bedding sets, Hygiene kits
Main source of food:	Bought with cash from market
Reason for lack of market access:	NA

# Namatina Center



Location SSID: ssid\_SS1007\_0005

Postcode: SS100703

Nearest village / neighbourhood: Namutina

Site status: Open

Settlement type: Spontaneous camp/site

Accessibility: Accessible by car

Site Management Agency: No

Community leader: Yes

Registration: Yes, paper-based

Ownership of land of site: Public/Government

**No. IDPs: 810**

**Households: 101**

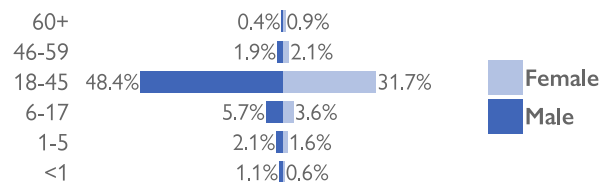
Reason for displacement: Conflict

Origin of largest IDP group:

Western Bahr El Ghazal, Raja

Origin of 2<sup>nd</sup> largest IDP group:

NA, NA



## Mobility (IDPs)

Date of arrival of first IDP group: 2018-03-13

Date of arrival of last IDP group: 2018-04-15

Have the IDPs been displaced previously? Yes

Three main reasons preventing the majority of IDPs from returning:  
Accessibility, House damaged/destroyed, Lack of safety/security

## Special needs

No. pregnant women: 7

No. breastfeeding mothers: 13

Total number of individuals with special needs: 105

Special needs include pregnant and breastfeeding women, separated, orphaned and unaccompanied children, persons with mental or physical disabilities, persons with chronic diseases or serious medical conditions and old people without caregivers.

## Protection

Main security provider on site: Local Authorities

## Health

Most common concern: Malaria

Main provider: NGO/INGO

## Education

Type of facility: Formal Primary Education

Availability of learning supplies: No

Availability of teachers: Yes





Distance from main water source

**Off-Site (<20 min walking)**

Water fit for human drinking

**Yes**

People feel safe collecting water

**Yes**



% collapsed or in danger of shelters\*

**Unknown  
Not reported**

Average occupants

**Unknown  
Not reported**

Market access (NFIs)

**No**



Conditions of most latrines

**Unknown  
Not reported**

Evidence of open defecation

**Yes**

Hygiene promotion campaign

**Yes**



Access to food

**Yes offsite**

Frequency of food assistance

**Unknown  
Not reported**

Market access (food)

**Yes**



Separate male / female latrines

**Unknown  
Not reported**

Toilets / bathrooms lock from inside

**Unknown  
Not reported**

Lighting around all toilets / bathrooms

**Unknown  
Not reported**



Access to health facility

**Yes**

Distance from health facility

**On-site (<3 km)**

Injuries are main health concern

**No**



Security provided at location

**Yes**

Common conflict-related incidents

**No**

Areas avoided by women / girls

**Yes**



Access to primary education

**Yes**

Distance to nearest education facility

**Onsite, 3-5 km**

% children attending primary education

**25-50%**

\*The share of collapsed and in danger of collapse shelters in the figure above refers to IDP/returnee shelters only.

## WASH

Connections to functioning pipelines: No

Main water purification method: Boiling

Main water source for cooking / washing: Lake/river

Main water source for drinking: Lake/river

Main problem with water: Too far

Type of toilet: Open defecation      No. garbage disposal points: 0

Main garbage disposal method: Burning      Is solid waste a problem? No

## Shelter / NFIs

Main shelter type: Tukul

Shelter materials available in nature: Poles, Rope, Grass

Shelter mat. available from local market: Rope, Grass

Three most needed NFIs:

Emergency shelter kits, Kitchen sets, Hygiene kits

## Food

Main source of food: Host Community Donation

Reason for lack of market access: NA

# Yabua



Location SSID: ssid\_SS1008\_0011  
 Postcode: SS100802  
 Nearest village / neighbourhood: Yabua  
 Site status: Open  
 Settlement type: Spontaneous camp/site  
 Accessibility: Accessible by car

Site Management Agency: No  
 Community leader: Yes  
 Registration: Yes, paper-based  
 Ownership of land of site: Public/Government

**No. IDPs: 486**

**Households: 97**

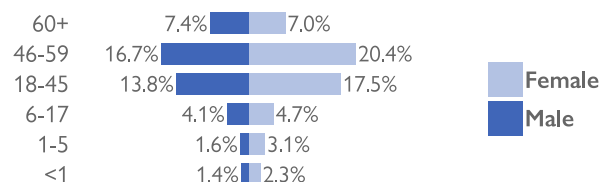
Reason for displacement: Conflict

Origin of largest IDP group:

Western Equatoria, Yambio

Origin of 2<sup>nd</sup> largest IDP group:

Western Equatoria, Yambio



## Mobility (IDPs)

Date of arrival of first IDP group: 2016-07-28      Date of arrival of last IDP group: 2018-04-04

Have the IDPs been displaced previously? No

Three main reasons preventing the majority of IDPs from returning:  
 Lack of food, House damaged/destroyed, Lack of safety/security

## Special needs

No. pregnant women: 14      No. breastfeeding mothers: 13

Total number of individuals with special needs: 54

Special needs include pregnant and breastfeeding women, separated, orphaned and unaccompanied children, persons with mental or physical disabilities, persons with chronic diseases or serious medical conditions and old people without caregivers.

## Protection

Main security provider on site: Local Authorities

## Health

Most common concern: Malaria      Main provider: NGO/INGO

## Education

Type of facility: Formal Primary Education  
 Availability of learning supplies: No      Availability of teachers: No



Distance from main water source

**On-Site (<20 min walking)**

Water fit for human drinking

**No**

People feel safe collecting water

**Yes**



% collapsed or in danger of shelters\*

**Unknown  
Not reported**

Average occupants

**Unknown  
Not reported**

Market access (NFI)

**Yes**



Conditions of most latrines

**Good / Hygienic**

Evidence of open defecation

**No**

Hygiene promotion campaign

**Yes**



Access to food

**Yes onsite**

Frequency of food assistance

**Once a month**

Market access (food)

**Yes**



Separate male / female latrines

**No**

Toilets / bathrooms lock from inside

**No**

Lighting around all toilets / bathrooms

**No**



Access to health facility

**Yes**

Distance from health facility

**Off-site (>3 km)**

Injuries are main health concern

**No**



Security provided at location

**Yes**

Common conflict-related incidents

**No**

Areas avoided by women / girls

**Yes**



Access to primary education

**Yes**

Distance to nearest education facility

**Offsite, >10 km**

% children attending primary education

**<25%**

\*The share of collapsed and in danger of collapse shelters in the figure above refers to IDP/returnee shelters only.

## WASH

Connections to functioning pipelines:	No
Main water purification method:	Boiling
Main water source for cooking / washing:	Protected well
Main water source for drinking:	Protected well
Main problem with water:	Insufficient amount
Type of toilet:	Latrines
No. garbage disposal points:	NA
Main garbage disposal method:	Garbage pit
Is solid waste a problem?	No

## Shelter / NFIs

Main shelter type:	Temporary shelter (Rakooba)
Shelter materials available in nature:	Poles, Bamboo, Grass
Shelter mat. available from local market:	Poles, Bamboo, Grass
Three most needed NFIs:	Emergency shelter kits, Kitchen sets, Bedding sets

## Food

Main source of food:	Food assistance
Reason for lack of market access:	NA

# Remenze Site



Location SSID: ssid\_SS1010\_0031

Postcode: SS101001

Nearest village / neighbourhood: Bangasu

Site status: Open

Settlement type: Collective Centre

Accessibility: Accessible by foot

Site Management Agency: Unknown

Community leader: Yes

Registration: Yes, paper-based

Ownership of land of site: Public/Government

**No. IDPs: 5633**

**Households: 1127**

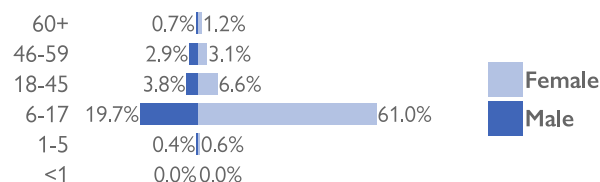
Reason for displacement: Conflict

Origin of largest IDP group:

Western Equatoria, Yambio

Origin of 2<sup>nd</sup> largest IDP group:

Western Equatoria, Yambio



## Mobility (IDPs)

Date of arrival of first IDP group: 2016-12-13

Date of arrival of last IDP group: 2018-08-09

Have the IDPs been displaced previously? Yes

Three main reasons preventing the majority of IDPs from returning:

Lack of food, House damaged/destroyed, Lack of safety/security

## Special needs

No. pregnant women: 35

No. breastfeeding mothers: 51

Total number of individuals with special needs: 367

Special needs include pregnant and breastfeeding women, separated, orphaned and unaccompanied children, persons with mental or physical disabilities, persons with chronic diseases or serious medical conditions and old people without caregivers.

## Protection

Main security provider on site: Military

## Health

Most common concern: Malaria

Main provider: NGO/INGO

## Education

Type of facility: Formal Primary Education

Availability of learning supplies: No

Availability of teachers: Yes



Distance from main water source

**On-Site (<20 min walking)**

Water fit for human drinking

**Yes**

People feel safe collecting water

**Yes**



% collapsed or in danger of shelters\*

**Unknown  
Not reported**

Average occupants

**Unknown  
Not reported**

Market access (NFIs)

**Yes**



Conditions of most latrines

**Unknown  
Not reported**

Evidence of open defecation

**Yes**

Hygiene promotion campaign

**Yes**



Access to food

**Yes offsite**

Frequency of food assistance

**Unknown  
Not reported**

Market access (food)

**Yes**



Separate male / female latrines

**Unknown  
Not reported**

Toilets / bathrooms lock from inside

**Unknown  
Not reported**

Lighting around all toilets / bathrooms

**Unknown  
Not reported**



Access to health facility

**Yes**

Distance from health facility

**On-site (<3 km)**

Injuries are main health concern

**No**



Security provided at location

**Yes**

Common conflict-related incidents

**Yes**

Areas avoided by women / girls

**Yes**



Access to primary education

**Yes**

Distance to nearest education facility

**Onsite, <1 km**

% children attending primary education

**25-50%**

\*The share of collapsed and in danger of collapse shelters in the figure above refers to IDP/returnee shelters only.

## WASH

Connections to functioning pipelines:	Yes
Main water purification method:	Tablets
Main water source for cooking / washing:	Hand Pumps
Main water source for drinking:	Protected well
Main problem with water:	Long queue
Type of toilet:	Open defecation
Main garbage disposal method:	Burning
No. garbage disposal points:	8
Is solid waste a problem?	No

## Shelter / NFIs

Main shelter type:	Tukul
Shelter materials available in nature:	Poles, Bamboo, Rope, Grass
Shelter mat. available from local market:	Poles, Rope, Grass
Three most needed NFIs:	Kitchen sets, Hygiene kits, Mosquito nets
Main source of food:	Cultivation/Sale of livestock
Reason for lack of market access:	NA