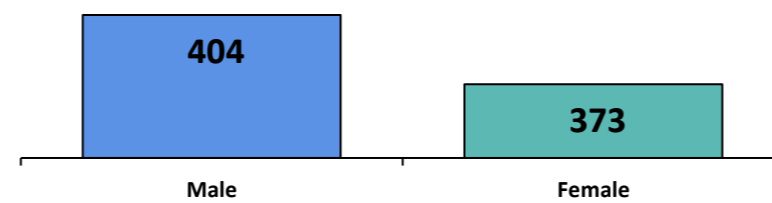
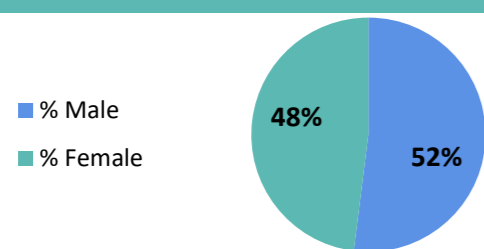


Survey Date: 2019-06-07

Site Location: -19.289014 , 34.186573

Site Information									
Site Classification:	Resettlement site	Age Range	Male	Female	% Male	% Female	Is there a Site Management Committee at the site?	Yes	
Site type:	Open air site	< 1	32	44	4%	6%	Is there a Site Management Agency at the site?	Yes	
Site Opening Date:	2019-04-30	1 - 5	66	55	8%	7%	Name of Site Management Agency	None	
Province:	Sofala	6 - 17	175	88	23%	11%	Is there a service provider contact list?	None	
District:	Nhamatanda	18 - 59	98	153	13%	20%	Is the site physically accessible?	Yes	
Post:	Nhamatanda	60 +	33	33	4%	4%	Site Status:	Open	
Locality:	Vila De Nhamatanda	<i>*The demographic have been obtained by using the demographic calculation method</i>						Is the site safe and secure?	Yes



Households

163

777

Individuals

The information included in this report was collected from 2019-06-03 to 2019-06-11. To access information on IDP population in displacements sites as of today, kindly consult IOM Displacement Movement Tracking – Daily Update [Click here](#)



### NEED

First need:	Water
Second need:	Food
Third need:	Shelter



### VULNERABILITIES

Pregnant women:	15	Elderly without care givers:	0	Elderly head of household:	0
Breastfeeding mothers:	42	Single female head of household:	0		
Mental/Physical disability:	3	Single male headed of household:	0		
Chronic diseases:	0	Child head of household:	0		



### SHELTER

Top one NFI need not accessible to IDPs:	Mosquito nets
Top two NFI need not accessible to IDPs:	Items for sleeping (mats, blankets,...)
Top three NFI need not accessible to IDPs:	Hygiene products (for personal hygiene)
Percentage of Household living outdoors:	0%
Percentage of Household living in emergency shelter:	100%
Percentage of Household living in permanent shelter:	0%



### WASH

Main source of drinking water:	Tanks
Main problem with water:	None
Number of functional latrines at site:	30
Is there functional bathing space at site?	No
Is there hand washing stations with water and soap close to latrines/bathing space?	Yes
How clean you think the site is in terms of waste?	Clean
Have hygiene promotion sessions been conducted?	Yes
Do people live in areas where open defecation is frequently visible?	No



### FOOD

Do most people have access to functioning market	No
Why people don't have access to market?	Market is not functioning
Have people received food from a distribution at site?	Yes
When was the latest food distribution at this site?	More than 3 months
% of household that received the recent food distribution	100%



### HEALTH

Availability of healthcare services on site:	Yes
Number of functioning healthcare facilities:	1
Do people have access to healthcare services:	Yes
Time to reach the nearest health facility:	Less than 15 minutes
Is medicines available for majority of the population:	Do not know/ No answer
During their pregnancy, are most women seeing a health professional?	Yes
Did patients with Tuberculosis know where to go to seek treatment and care?	Yes
Has cholera been reported at this site since the cyclone?	Yes
When was the last case reported?	2 weeks ago



### EDUCATION

Does the majority of the school age children have access to a functioning school?	Yes
Top reason preventing most school age children from accessing education facilities:	None
Percentage of school age children attending school:	75%
Walking time to the nearest education facility:	Less than 15 minutes



### MOBILITY

Do people want to return to their place of Origin?	No
Main reason preventing people to return:	House damaged/destroyed
Expected period of displacement:	More than 3 months
Province of Origin:	Sofala
District of Origin:	Nhamatanda
Post of Origin:	Nhamatanda
Locality of Origin:	Vila De Nhamatanda



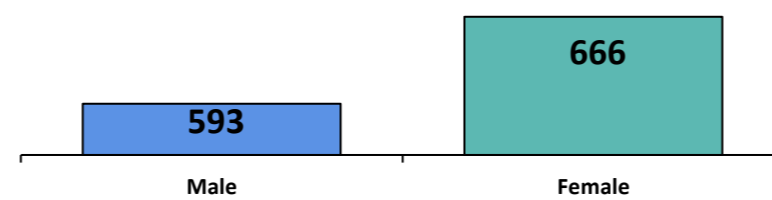
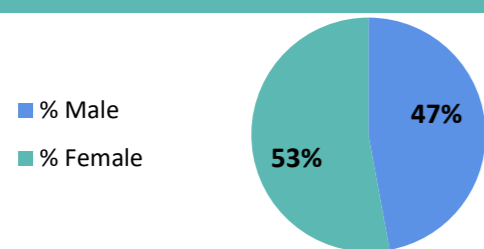
### PROTECTION

Is there security provider/mechanism that ensure safety of persons at the loca	Yes
Is there a mechanism for referral for GBV survivors?	Yes
Is there a support mechanism for psychosocial needs of the population?	Unknown

Survey Date: 2019-06-11

Site Location: -19.945619 , 33.366333

Site Information									
Site Classification:	Resettlement site	Age Range	Male	Female	% Male	% Female	Is there a Site Management Committee at the site?	Yes	
Site type:	Planned camps	< 1	14	25	1%	2%	Is there a Site Management Agency at the site?	No	
Site Opening Date:	2019-04-09	1 - 5	74	148	6%	12%	Name of Site Management Agency	None	
Province:	Manica	6 - 17	197	160	16%	13%	Is there a service provider contact list?	None	
District:	Sussundenga	18 - 59	111	296	9%	24%	Is the site physically accessible?	Yes	
Post:	Dombe	60 +	197	37	16%	3%	Site Status:	Open	
Locality:	Darue	<i>*The demographic have been obtained by using the demographic calculation method</i>						Is the site safe and secure?	Yes



**Households**

**236**

**1,259**

**Individuals**

The information included in this report was collected from 2019-06-03 to 2019-06-11. To access information on IDP population in displacements sites as of today, kindly consult IOM Displacement Movement Tracking – Daily Update [Click here](#)



**NEED**

First need:	Shelter
Second need:	Shelter
Third need:	Health



**VULNERABILITIES**

Pregnant women:	0	Elderly without care givers:	0	Elderly head of household:	0
Breastfeeding mothers:	0	Single female head of household:	0		
Mental/Physical disability:	0	Single male headed of household:	0		
Chronic diseases:	0	Child head of household:	0		



**SHELTER**

Top one NFI need not accessible to IDPs:	Items for sleeping (mats, blankets,..)
Top two NFI need not accessible to IDPs:	Cooking items (pots/pans)
Top three NFI need not accessible to IDPs:	Hygiene products (for personal hygiene)
Percentage of Household living outdoors:	0%
Percentage of Household living in emergency shelter:	100%
Percentage of Household living in permanent shelter:	0%



**WASH**

Main source of drinking water:	Hand pumps
Main problem with water:	None
Number of functional latrines at site:	226
Is there functional bathing space at site?	Yes
Is there hand washing stations with water and soap close to latrines/bathing space?	Yes, but without water and soap
How clean you think the site is in terms of waste?	Clean
Have hygiene promotion sessions been conducted?	No
Do people live in areas where open defecation is frequently visible?	No



**FOOD**

Do most people have access to functioning market	No
Why people don't have access to market?	Market is not functioning
Have people received food from a distribution at site?	Yes
When was the latest food distribution at this site?	More than 3 months
% of household that received the recent food distribution	100%



**HEALTH**

Availability of healthcare services on site:	No
Number of functioning healthcare facilities:	None
Do people have access to healthcare services:	None
Time to reach the nearest health facility:	None
Is medicines available for majority of the population:	No
During their pregnancy, are most women seeing a health professional?	Do not know/No answer
Did patients with Tuberculosis know where to go to seek treatment and care?	No
Has cholera been reported at this site since the cyclone?	Yes
When was the last case reported?	1 week ago



**EDUCATION**

Does the majority of the school age children have access to a functioning school?	Yes
Top reason preventing most school age children from accessing education facilities:	None
Percentage of school age children attending school:	0%
Walking time to the nearest education facility:	31 - 60 minutes



**MOBILITY**

Do people want to return to their place of Origin?	No
Main reason preventing people to return:	House damaged/destroyed
Expected period of displacement:	More than 3 months
Province of Origin:	Manica
District of Origin:	Sussundenga
Post of Origin:	Dombe
Locality of Origin:	Darue



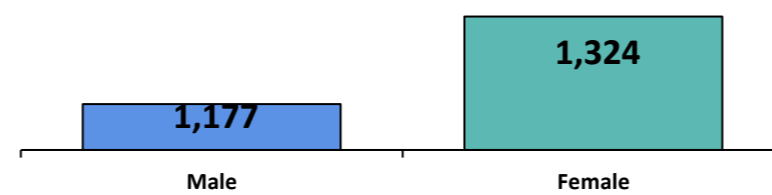
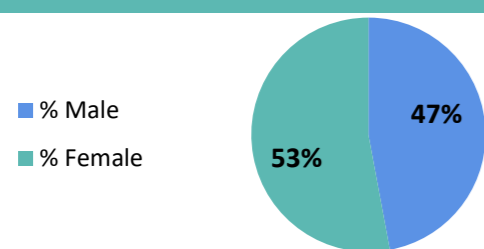
**PROTECTION**

Is there security provider/mechanism that ensure safety of persons at the loca	Yes
Is there a mechanism for referral for GBV survivors?	Unknown
Is there a support mechanism for psychosocial needs of the population?	No

Survey Date: 2019-06-03

Site Location: -19.964655 , 34.437072

Site Information									
Site Classification:	Resettlement site	Age Range	Male	Female	% Male	% Female	Is there a Site Management Committee at the site?	No	
Site type:	Open air site	< 1	119	212	5%	8%	Is there a Site Management Agency at the site?	Yes	
Site Opening Date:	2019-05-03	1 - 5	278	371	11%	15%	Name of Site Management Agency	None	
Province:	Sofala	6 - 17	476	318	19%	13%	Is there a service provider contact list?	None	
District:	Buzi	18 - 59	238	357	10%	14%	Is the site physically accessible?	Yes	
Post:	Buzi	60 +	66	66	3%	3%	Site Status:	Open	
Locality:	Bandua	<i>*The demographic have been obtained by using the demographic calculation method</i>						Is the site safe and secure?	Yes



**Households**

**610**

**2,501**

**Individuals**

The information included in this report was collected from 2019-06-03 to 2019-06-11. To access information on IDP population in displacements sites as of today, kindly consult IOM Displacement Movement Tracking – Daily Update [Click here](#)



**NEED**

First need:	Food
Second need:	Water
Third need:	Health



**VULNERABILITIES**

Pregnant women:	9	Elderly without care givers:	25	Elderly head of household:	22
Breastfeeding mothers:	26	Single female head of household:	53		
Mental/Physical disability:	15	Single male headed of household:	25		
Chronic diseases:	17	Child head of household:	0		



**SHELTER**

Top one NFI need not accessible to IDPs:	Closed containers to transport and /or store water
Top two NFI need not accessible to IDPs:	Cooking items (pots/pans)
Top three NFI need not accessible to IDPs:	Soap/detergent for washing clothes
Percentage of Household living outdoors:	0%
Percentage of Household living in emergency shelter:	100%
Percentage of Household living in permanent shelter:	0%



**WASH**

Main source of drinking water:	Open well
Main problem with water:	Smell
Number of functional latrines at site:	155
Is there functional bathing space at site?	No
Is there hand washing stations with water and soap close to latrines/bathing space?	None
How clean you think the site is in terms of waste?	Clean
Have hygiene promotion sessions been conducted?	Yes, but more than two weeks ago
Do people live in areas where open defecation is frequently visible?	No



**FOOD**

Do most people have access to functioning market	Yes
Why people don't have access to market?	None
Have people received food from a distribution at site?	Yes
When was the latest food distribution at this site?	Permanently
% of household that received the recent food distribution	100%



**HEALTH**

Availability of healthcare services on site:	No
Number of functioning healthcare facilities:	None
Do people have access to healthcare services:	None
Time to reach the nearest health facility:	None
Is medicines available for majority of the population:	No
During their pregnancy, are most women seeing a health professional?	Yes
Did patients with Tuberculosis know where to go to seek treatment and care?	Yes
Has cholera been reported at this site since the cyclone?	No
When was the last case reported?	None



**EDUCATION**

Does the majority of the school age children have access to a functioning school?	Yes
Top reason preventing most school age children from accessing education facilities:	None
Percentage of school age children attending school:	80%
Walking time to the nearest education facility:	31 - 60 minutes



**MOBILITY**

Do people want to return to their place of Origin?	No
Main reason preventing people to return:	Basic infrastructures damaged/flooded
Expected period of displacement:	Permanently
Province of Origin:	Sofala
District of Origin:	Buzi
Post of Origin:	Buzi
Locality of Origin:	Bandua



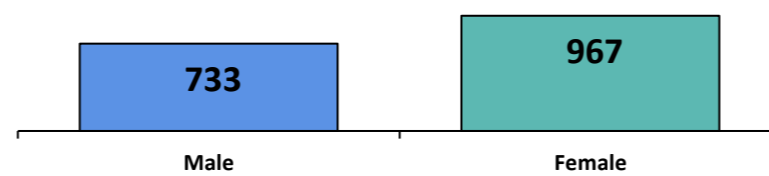
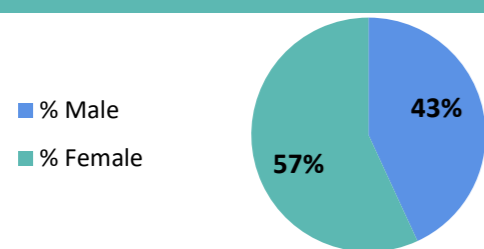
**PROTECTION**

Is there security provider/mechanism that ensure safety of persons at the loca	No
Is there a mechanism for referral for GBV survivors?	Yes
Is there a support mechanism for psychosocial needs of the population?	No

Survey Date: 2019-06-04

Site Location: -19.964655 , 34.425704

Site Information									
Site Classification:	Resettlement site	Age Range	Male	Female	% Male	% Female	Is there a Site Management Committee at the site?	No	
Site type:	Open air site	< 1	59	73	3%	4%	Is there a Site Management Agency at the site?	No	
Site Opening Date:	2019-04-03	1 - 5	191	176	11%	10%	Name of Site Management Agency	None	
Province:	Sofala	6 - 17	249	352	15%	21%	Is there a service provider contact list?	None	
District:	Buzi	18 - 59	205	322	12%	19%	Is the site physically accessible?	Yes	
Post:	Buzi	60 +	29	44	2%	3%	Site Status:	Open	
Locality:	Bandua	<i>*The demographic have been obtained by using the demographic calculation method</i>						Is the site safe and secure?	Yes



**Households**  
**394**

**1,700**  
**Individuals**

The information included in this report was collected from 2019-06-03 to 2019-06-11. To access information on IDP population in displacements sites as of today, kindly consult IOM Displacement Movement Tracking – Daily Update [Click here](#)



**NEED**

First need: **Food**  
Second need: **Shelter**  
Third need: **Household Items (NFI)**



**VULNERABILITIES**

Pregnant women:	18	Elderly without care givers:	45	Elderly head of household:	6
Breastfeeding mothers:	75	Single female head of household:	24		
Mental/Physical disability:	12	Single male headed of household:	14		
Chronic diseases:	100	Child head of household:	8		



**SHELTER**

Top one NFI need not accessible to IDPs: **Closed containers to transport and /or store water**  
Top two NFI need not accessible to IDPs: **None**  
Top three NFI need not accessible to IDPs: **None**  
Percentage of Household living outdoors: **0%**  
Percentage of Household living in emergency shelter: **100%**  
Percentage of Household living in permanent shelter: **0%**



**WASH**

Main source of drinking water: **Open well**  
Main problem with water: **Solid/Dirt**  
Number of functional latrines at site: **210**  
Is there functional bathing space at site? **No**  
Is there hand washing stations with water and soap close to latrines/bathing space? **Yes**  
How clean you think the site is in terms of waste? **More or less clean**  
Have hygiene promotion sessions been conducted? **Yes**  
Do people live in areas where open defecation is frequently visible? **No**



**FOOD**

Do most people have access to functioning market **Yes**  
Why people don't have access to market? **None**  
Have people received food from a distribution at site? **Yes**  
When was the latest food distribution at this site? **Permanently**  
% of household that received the recent food distribution **100%**



**HEALTH**

Availability of healthcare services on site: **No**  
Number of functioning healthcare facilities: **None**  
Do people have access to healthcare services: **None**  
Time to reach the nearest health facility: **None**  
Is medicines available for majority of the population: **No**  
During their pregnancy, are most women seeing a health professional? **Yes**  
Did patients with Tuberculosis know where to go to seek treatment and care? **Yes**  
Has cholera been reported at this site since the cyclone? **No**  
When was the last case reported? **None**



**EDUCATION**

Does the majority of the school age children have access to a functioning school? **Yes**  
Top reason preventing most school age children from accessing education facilities: **None**  
Percentage of school age children attending school: **90%**  
Walking time to the nearest education facility: **16 - 30 minutes**



**MOBILITY**

Do people want to return to their place of Origin? **No**  
Main reason preventing people to return: **House damaged/destroyed**  
Expected period of displacement: **Permanently**  
Province of Origin: **Sofala**  
District of Origin: **Buzi**  
Post of Origin: **Buzi**  
Locality of Origin: **Bandua**



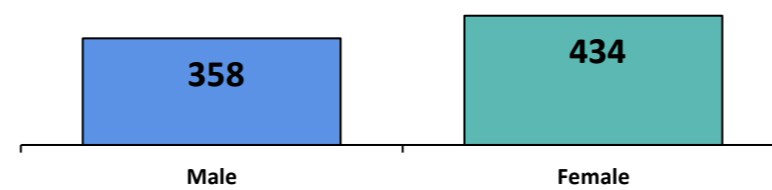
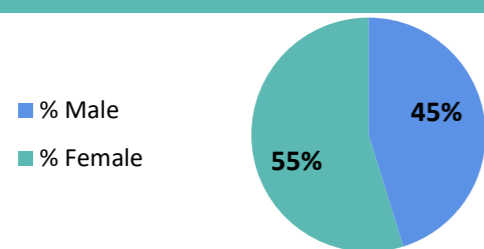
**PROTECTION**

Is there security provider/mechanism that ensure safety of persons at the loca **No**  
Is there a mechanism for referral for GBV survivors? **No**  
Is there a support mechanism for psychosocial needs of the population? **No**

Survey Date: 2019-06-07

Site Location: -17.648463 , 37.244589

Site Information									
Site Classification:	Resettlement site	Age Range	Male	Female	% Male	% Female	Is there a Site Management Committee at the site?	Unknown	
Site type:	Planned camps	< 1	32	38	4%	5%	Is there a Site Management Agency at the site?	Yes	
Site Opening Date:	2015-02-01	1 - 5	67	84	8%	11%	Name of Site Management Agency	None	
Province:	Zambezia	6 - 17	123	128	16%	16%	Is there a service provider contact list?	None	
District:	Namacurra	18 - 59	112	160	14%	20%	Is the site physically accessible?	Yes	
Post:	Macuze	60 +	24	24	3%	3%	Site Status:	Open	
Locality:	Macusse	<i>*The demographic have been obtained by using the demographic calculation method</i>						Is the site safe and secure?	Yes



Households

363

792

Individuals

The information included in this report was collected from 2019-06-03 to 2019-06-11. To access information on IDP population in displacements sites as of today, kindly consult IOM Displacement Movement Tracking – Daily Update [Click here](#)



### NEED

First need: Shelter  
Second need: Food  
Third need: Latrines



### VULNERABILITIES

Pregnant women:	15	Elderly without care givers:	0	Elderly head of household:	2
Breastfeeding mothers:	0	Single female head of household:	2		
Mental/Physical disability:	4	Single male headed of household:	1		
Chronic diseases:	4	Child head of household:	0		



### SHELTER

Top one NFI need not accessible to IDPs:	Items for sleeping (mats, blankets,..)
Top two NFI need not accessible to IDPs:	Cooking items (pots/pans)
Top three NFI need not accessible to IDPs:	Hygiene products (for personal hygiene)
Percentage of Household living outdoors:	0%
Percentage of Household living in emergency shelter:	100%
Percentage of Household living in permanent shelter:	0%



### WASH

Main source of drinking water:	Hand pumps
Main problem with water:	Flavour/Taste
Number of functional latrines at site:	None
Is there functional bathing space at site?	Yes
Is there hand washing stations with water and soap close to latrines/bathing space?	None
How clean you think the site is in terms of waste?	Clean
Have hygiene promotion sessions been conducted?	Yes, but more than two weeks ago
Do people live in areas where open defecation is frequently visible?	No



### FOOD

Do most people have access to functioning market	Yes
Why people don't have access to market?	None
Have people received food from a distribution at site?	Yes
When was the latest food distribution at this site?	More than 3 months
% of household that received the recent food distribution	100%



### HEALTH

Availability of healthcare services on site:	No
Number of functioning healthcare facilities:	None
Do people have access to healthcare services:	None
Time to reach the nearest health facility:	None
Is medicines available for majority of the population:	No
During their pregnancy, are most women seeing a health professional?	Yes
Did patients with Tuberculosis know where to go to seek treatment and care?	Yes
Has cholera been reported at this site since the cyclone?	No
When was the last case reported?	None



### EDUCATION

Does the majority of the school age children have access to a functioning school?	Yes
Top reason preventing most school age children from accessing education facilities:	None
Percentage of school age children attending school:	100%
Walking time to the nearest education facility:	Less than 15 minutes



### MOBILITY

Do people want to return to their place of Origin?	No
Main reason preventing people to return:	Lack of food
Expected period of displacement:	More than 3 months
Province of Origin:	Zambezia
District of Origin:	Namacurra
Post of Origin:	Macuze
Locality of Origin:	Macusse



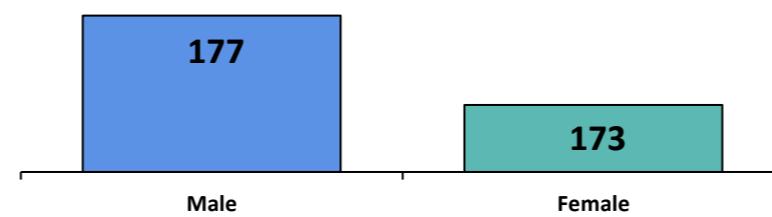
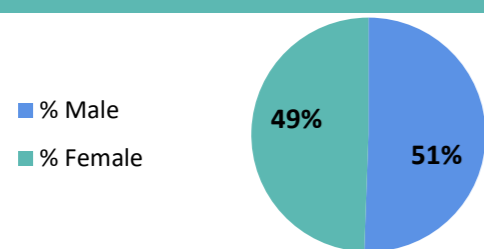
### PROTECTION

Is there security provider/mechanism that ensure safety of persons at the loca	No
Is there a mechanism for referral for GBV survivors?	No
Is there a support mechanism for psychosocial needs of the population?	No

Survey Date: 2019-06-06

Site Location: -17.395673 , 35.222052

Site Information									
Site Classification:	Resettlement site	Age Range	Male	Female	% Male	% Female	Is there a Site Management Committee at the site?	No	
Site type:	Planned camps	< 1	16	31	5%	9%	Is there a Site Management Agency at the site?	Yes	
Site Opening Date:	2019-05-20	1 - 5	35	28	10%	8%	Name of Site Management Agency	None	
Province:	Tete	6 - 17	63	35	18%	10%	Is there a service provider contact list?	None	
District:	Mutarara	18 - 59	47	59	13%	17%	Is the site physically accessible?	Yes	
Post:	Inhangoma	60 +	16	20	5%	6%	Site Status:	Open	
Locality:	Kanhungue	<i>*The demographic have been obtained by using the demographic calculation method</i>						Is the site safe and secure?	Yes



Households

70

350

Individuals

The information included in this report was collected from 2019-06-03 to 2019-06-11. To access information on IDP population in displacements sites as of today, kindly consult IOM Displacement Movement Tracking – Daily Update [Click here](#)



### NEED

First need:	Water
Second need:	Shelter
Third need:	Health



### VULNERABILITIES

Pregnant women:	26	Elderly without care givers:	10	Elderly head of household:	0
Breastfeeding mothers:	23	Single female head of household:	8		
Mental/Physical disability:	19	Single male headed of household:	2		
Chronic diseases:	3	Child head of household:	4		



### SHELTER

Top one NFI need not accessible to IDPs:	Shoes and clothes
Top two NFI need not accessible to IDPs:	Cooking items (pots/pans)
Top three NFI need not accessible to IDPs:	Hygiene products (for personal hygiene)
Percentage of Household living outdoors:	0%
Percentage of Household living in emergency shelter:	100%
Percentage of Household living in permanent shelter:	0%



### WASH

Main source of drinking water:	None
Main problem with water:	None
Number of functional latrines at site:	4
Is there functional bathing space at site?	Yes
Is there hand washing stations with water and soap close to latrines/bathing space?	None
How clean you think the site is in terms of waste?	More or less clean
Have hygiene promotion sessions been conducted?	Yes
Do people live in areas where open defecation is frequently visible?	Yes



### FOOD

Do most people have access to functioning market	No
Why people don't have access to market?	Market is not physically accessible
Have people received food from a distribution at site?	Yes
When was the latest food distribution at this site?	Within 1 to 2 weeks
% of household that received the recent food distribution	100%



### HEALTH

Availability of healthcare services on site:	No
Number of functioning healthcare facilities:	None
Do people have access to healthcare services:	None
Time to reach the nearest health facility:	None
Is medicines available for majority of the population:	Yes, but people cannot afford them
During their pregnancy, are most women seeing a health professional?	Yes
Did patients with Tuberculosis know where to go to seek treatment and care?	Yes
Has cholera been reported at this site since the cyclone?	No
When was the last case reported?	None



### EDUCATION

Does the majority of the school age children have access to a functioning school?	Yes
Top reason preventing most school age children from accessing education facilities:	None
Percentage of school age children attending school:	100%
Walking time to the nearest education facility:	31 - 60 minutes



### MOBILITY

Do people want to return to their place of Origin?	No
Main reason preventing people to return:	Lack of food
Expected period of displacement:	Within 1 to 2 weeks
Province of Origin:	Tete
District of Origin:	Mutarara
Post of Origin:	Inhangoma
Locality of Origin:	Kanhungue



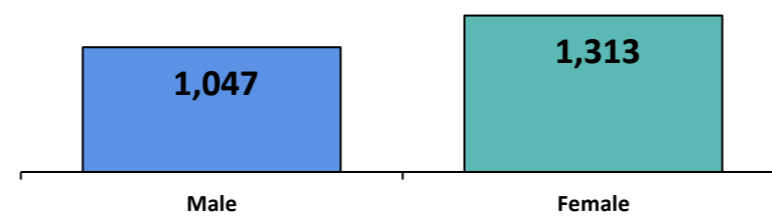
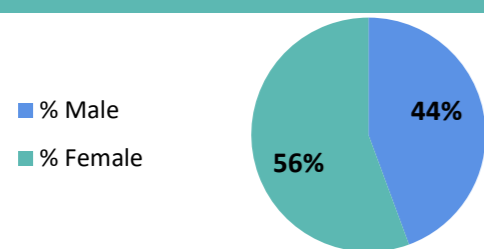
### PROTECTION

Is there security provider/mechanism that ensure safety of persons at the loca	No
Is there a mechanism for referral for GBV survivors?	No
Is there a support mechanism for psychosocial needs of the population?	No

Survey Date: 2019-06-04

Site Location: -19.667938 , 34.340404

Site Information									
Site Classification:	Resettlement site	Age Range	Male	Female	% Male	% Female	Is there a Site Management Committee at the site?	No	
Site type:	Open air site	< 1	46	89	2%	4%	Is there a Site Management Agency at the site?	Yes	
Site Opening Date:	2019-04-27	1 - 5	289	245	12%	10%	Name of Site Management Agency	None	
Province:	Sofala	6 - 17	378	356	16%	15%	Is there a service provider contact list?	None	
District:	Buzi	18 - 59	312	512	13%	22%	Is the site physically accessible?	Yes	
Post:	Buzi	60 +	22	111	1%	5%	Site Status:	Open	
Locality:	Bandua	<i>*The demographic have been obtained by using the demographic calculation method</i>						Is the site safe and secure?	Yes



**Households**  
**464**

**2,360**  
**Individuals**

The information included in this report was collected from 2019-06-03 to 2019-06-11. To access information on IDP population in displacements sites as of today, kindly consult IOM Displacement Movement Tracking – Daily Update [Click here](#)



### NEED

First need: **Water**  
Second need: **Food**  
Third need: **Shelter**



### VULNERABILITIES

Pregnant women:	15	Elderly without care givers:	10	Elderly head of household:	12
Breastfeeding mothers:	30	Single female head of household:	45		
Mental/Physical disability:	39	Single male headed of household:	7		
Chronic diseases:	35	Child head of household:	0		



### SHELTER

Top one NFI need not accessible to IDPs: **Mosquito nets**  
Top two NFI need not accessible to IDPs: **Hygiene products (for personal hygiene)**  
Top three NFI need not accessible to IDPs: **None**  
Percentage of Household living outdoors: **0%**  
Percentage of Household living in emergency shelter: **100%**  
Percentage of Household living in permanent shelter: **0%**



### WASH

Main source of drinking water: **Open well**  
Main problem with water: **Long distance**  
Number of functional latrines at site: **80**  
Is there functional bathing space at site? **No**  
Is there hand washing stations with water and soap close to latrines/bathing space? **None**  
How clean you think the site is in terms of waste? **More or less clean**  
Have hygiene promotion sessions been conducted? **Yes**  
Do people live in areas where open defecation is frequently visible? **No**



### FOOD

Do most people have access to functioning market? **No**  
Why people don't have access to market? **Lack of financial resources**  
Have people received food from a distribution at site? **No**  
When was the latest food distribution at this site? **Permanently**  
% of household that received the recent food distribution **0%**



### HEALTH

Availability of healthcare services on site: **No**  
Number of functioning healthcare facilities: **None**  
Do people have access to healthcare services: **None**  
Time to reach the nearest health facility: **None**  
Is medicines available for majority of the population: **No**  
During their pregnancy, are most women seeing a health professional? **Yes**  
Did patients with Tuberculosis know where to go to seek treatment and care? **Yes**  
Has cholera been reported at this site since the cyclone? **No**  
When was the last case reported? **None**



### EDUCATION

Does the majority of the school age children have access to a functioning school? **Yes**  
Top reason preventing most school age children from accessing education facilities: **None**  
Percentage of school age children attending school: **75%**  
Walking time to the nearest education facility: **More than 60 minutes**



### MOBILITY

Do people want to return to their place of Origin? **No**  
Main reason preventing people to return: **House damaged/destroyed**  
Expected period of displacement: **Permanently**  
Province of Origin: **Sofala**  
District of Origin: **Buzi**  
Post of Origin: **Buzi**  
Locality of Origin: **Bandua**



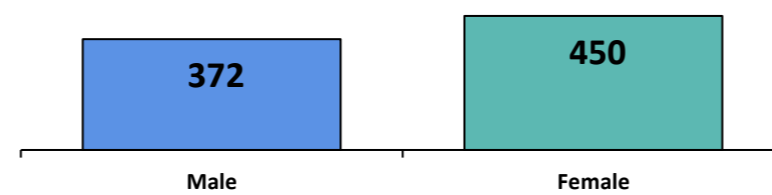
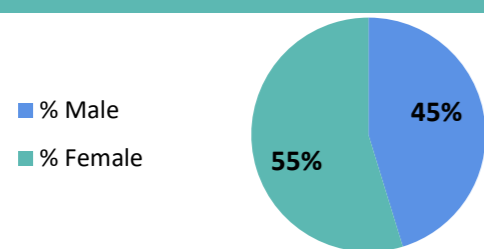
### PROTECTION

Is there security provider/mechanism that ensure safety of persons at the loca? **No**  
Is there a mechanism for referral for GBV survivors? **No**  
Is there a support mechanism for psychosocial needs of the population? **No**

Survey Date: 2019-06-06

Site Location: -17.5018 , 36.8242

Site Information									
Site Classification:	Resettlement site	Age Range	Male	Female	% Male	% Female	Is there a Site Management Committee at the site?	Unknown	
Site type:	Planned camps	< 1	32	39	4%	5%	Is there a Site Management Agency at the site?	Yes	
Site Opening Date:	2019-03-11	1 - 5	70	87	9%	11%	Name of Site Management Agency	None	
Province:	Zambezia	6 - 17	128	133	16%	16%	Is there a service provider contact list?	None	
District:	Nicoadala	18 - 59	117	166	14%	20%	Is the site physically accessible?	Yes	
Post:	Nicoadala	60 +	25	25	3%	3%	Site Status:	Open	
Locality:	Nicoadala	<i>*The demographic have been obtained by using the demographic calculation method</i>						Is the site safe and secure?	Yes



Households

203

822

Individuals

The information included in this report was collected from 2019-06-03 to 2019-06-11. To access information on IDP population in displacements sites as of today, kindly consult IOM Displacement Movement Tracking – Daily Update [Click here](#)



### NEED

First need:	Food
Second need:	Shelter
Third need:	Education



### VULNERABILITIES

Pregnant women:	13	Elderly without care givers:	0	Elderly head of household:	0
Breastfeeding mothers:	53	Single female head of household:	0		
Mental/Physical disability:	7	Single male headed of household:	0		
Chronic diseases:	0	Child head of household:	2		



### SHELTER

Top one NFI need not accessible to IDPs:	Items for sleeping (mats, blankets,..)
Top two NFI need not accessible to IDPs:	Hygiene products (for personal hygiene)
Top three NFI need not accessible to IDPs:	Soap/detergent for washing clothes
Percentage of Household living outdoors:	0%
Percentage of Household living in emergency shelter:	100%
Percentage of Household living in permanent shelter:	0%



### WASH

Main source of drinking water:	Hand pumps
Main problem with water:	Solid/Dirt
Number of functional latrines at site:	37
Is there functional bathing space at site?	Yes
Is there hand washing stations with water and soap close to latrines/bathing space?	None
How clean you think the site is in terms of waste?	Clean
Have hygiene promotion sessions been conducted?	Yes, but more than two weeks ago
Do people live in areas where open defecation is frequently visible?	Yes



### FOOD

Do most people have access to functioning market	Yes
Why people don't have access to market?	None
Have people received food from a distribution at site?	Yes
When was the latest food distribution at this site?	More than 3 months
% of household that received the recent food distribution	100%



### HEALTH

Availability of healthcare services on site:	No
Number of functioning healthcare facilities:	None
Do people have access to healthcare services:	None
Time to reach the nearest health facility:	None
Is medicines available for majority of the population:	No
During their pregnancy, are most women seeing a health professional?	Yes
Did patients with Tuberculosis know where to go to seek treatment and care?	Yes
Has cholera been reported at this site since the cyclone?	No
When was the last case reported?	None



### EDUCATION

Does the majority of the school age children have access to a functioning school?	No
Top reason preventing most school age children from accessing education facilities:	FALSE
Percentage of school age children attending school:	0%
Walking time to the nearest education facility:	None



### MOBILITY

Do people want to return to their place of Origin?	No
Main reason preventing people to return:	Lack of safety
Expected period of displacement:	More than 3 months
Province of Origin:	Zambezia
District of Origin:	Nicoadala
Post of Origin:	Nicoadala
Locality of Origin:	Nicoadala



### PROTECTION

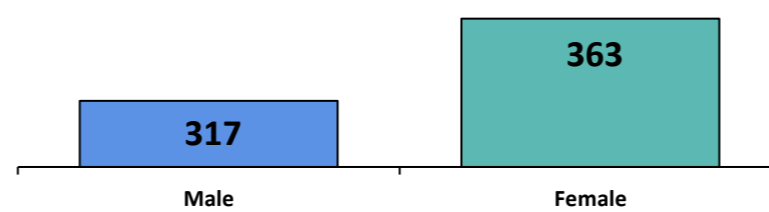
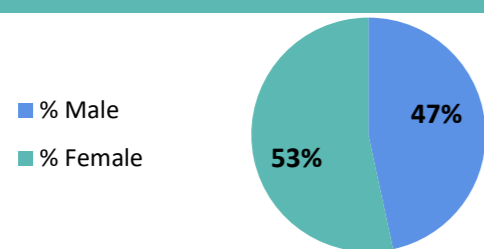
Is there security provider/mechanism that ensure safety of persons at the loca	No
Is there a mechanism for referral for GBV survivors?	Yes
Is there a support mechanism for psychosocial needs of the population?	No



Survey Date: 2019-06-03

Site Location: -19.831292 , 34.855798

Site Information									
Site Classification:	Accommodation Center	Age Range	Male	Female	% Male	% Female	Is there a Site Management Committee at the site?	Yes	
Site type:	Open air site	< 1	36	9	5%	1%	Is there a Site Management Agency at the site?	Yes	
Site Opening Date:	2019-03-16	1 - 5	43	65	6%	10%	Name of Site Management Agency	None	
Province:	Sofala	6 - 17	137	137	20%	20%	Is there a service provider contact list?	None	
District:	Cidade Da Beira	18 - 59	94	145	14%	21%	Is the site physically accessible?	Yes	
Post:	Cidade Da Beira	60 +	7	7	1%	1%	Site Status:	Open	
Locality:	Esturro	<i>*The demographic have been obtained by using the demographic calculation method</i>						Is the site safe and secure?	Yes



**Households**

**241**

**680**

**Individuals**

The information included in this report was collected from 2019-06-03 to 2019-06-11. To access information on IDP population in displacements sites as of today, kindly consult IOM Displacement Movement Tracking – Daily Update [Click here](#)



**NEED**

First need: **Food**  
Second need: **Health**  
Third need: **Shelter**



**VULNERABILITIES**

Pregnant women:	13	Elderly without care givers:	10	Elderly head of household:	0
Breastfeeding mothers:	45	Single female head of household:	0		
Mental/Physical disability:	6	Single male headed of household:	0		
Chronic diseases:	0	Child head of household:	0		



**SHELTER**

Top one NFI need not accessible to IDPs: **Shoes and clothes**  
Top two NFI need not accessible to IDPs: **Items for sleeping (mats, blankets,...)**  
Top three NFI need not accessible to IDPs: **Hygiene products (for personal hygiene)**  
Percentage of Household living outdoors: **0%**  
Percentage of Household living in emergency shelter: **100%**  
Percentage of Household living in permanent shelter: **0%**



**WASH**

Main source of drinking water: **Hand pumps**  
Main problem with water: **Flavour/Taste**  
Number of functional latrines at site: **10**  
Is there functional bathing space at site? **Yes**  
Is there hand washing stations with water and soap close to latrines/bathing space? **Yes**  
How clean you think the site is in terms of waste? **Clean**  
Have hygiene promotion sessions been conducted? **Yes**  
Do people live in areas where open defecation is frequently visible? **No**



**FOOD**

Do most people have access to functioning market **Yes**  
Why people don't have access to market? **None**  
Have people received food from a distribution at site? **Yes**  
When was the latest food distribution at this site? **Within 2 weeks to 1 month**  
% of household that received the recent food distribution **100%**



**HEALTH**

Availability of healthcare services on site: **Yes**  
Number of functioning healthcare facilities: **1**  
Do people have access to healthcare services: **Yes**  
Time to reach the nearest health facility: **Less than 15 minutes**  
Is medicines available for majority of the population: **Yes, but not good quality**  
During their pregnancy, are most women seeing a health professional? **Yes**  
Did patients with Tuberculosis know where to go to seek treatment and care? **Yes**  
Has cholera been reported at this site since the cyclone? **Yes**  
When was the last case reported? **2 weeks ago**



**EDUCATION**

Does the majority of the school age children have access to a functioning school? **Yes**  
Top reason preventing most school age children from accessing education facilities: **None**  
Percentage of school age children attending school: **75%**  
Walking time to the nearest education facility: **31 - 60 minutes**



**MOBILITY**

Do people want to return to their place of Origin? **No**  
Main reason preventing people to return: **House damaged/destroyed**  
Expected period of displacement: **Within 2 weeks to 1 month**  
Province of Origin: **Sofala**  
District of Origin: **Cidade Da Beira**  
Post of Origin: **Cidade Da Beira**  
Locality of Origin: **Chaimite**



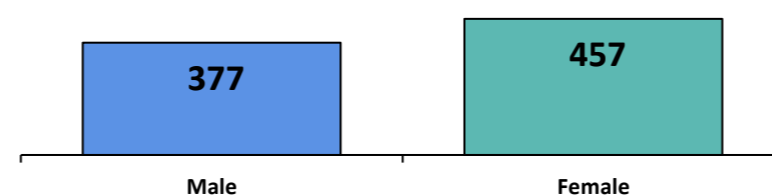
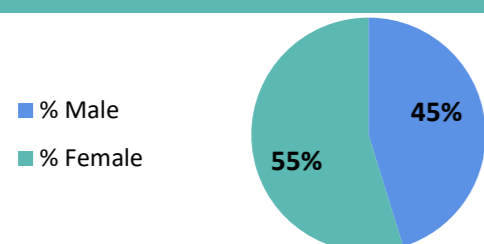
**PROTECTION**

Is there security provider/mechanism that ensure safety of persons at the loca **Yes**  
Is there a mechanism for referral for GBV survivors? **Yes**  
Is there a support mechanism for psychosocial needs of the population? **No**

Survey Date: 2019-06-05

Site Location: -19.52698 , 34.27906

Site Information									
Site Classification:	Accommodation Center	Age Range	Male	Female	% Male	% Female	Is there a Site Management Committee at the site?	Yes	
Site type:	Planned camps	< 1	32	40	4%	5%	Is there a Site Management Agency at the site?	Yes	
Site Opening Date:	2019-04-15	1 - 5	71	89	9%	11%	Name of Site Management Agency	None	
Province:	Sofala	6 - 17	130	135	16%	16%	Is there a service provider contact list?	None	
District:	Buzi	18 - 59	118	168	14%	20%	Is the site physically accessible?	Yes	
Post:	Buzi	60 +	26	25	3%	3%	Site Status:	Open	
Locality:	Guara Guara	<i>*The demographic have been obtained by using the demographic calculation method</i>						Is the site safe and secure?	Yes



## Households

# 168

# 834

## Individuals

The information included in this report was collected from 2019-06-03 to 2019-06-11. To access information on IDP population in displacements sites as of today, kindly consult IOM Displacement Movement Tracking – Daily Update [Click here](#)



## NEED

First need:	Water
Second need:	Food
Third need:	Health



## VULNERABILITIES

Pregnant women:	4	Elderly without care givers:	0	Elderly head of household:	0
Breastfeeding mothers:	18	Single female head of household:	1		
Mental/Physical disability:	3	Single male headed of household:	3		
Chronic diseases:	0	Child head of household:	0		



## SHELTER

Top one NFI need not accessible to IDPs:	Closed containers to transport and /or store water
Top two NFI need not accessible to IDPs:	Hygiene products (for personal hygiene)
Top three NFI need not accessible to IDPs:	Soap/detergent for washing clothes
Percentage of Household living outdoors:	0%
Percentage of Household living in emergency shelter:	100%
Percentage of Household living in permanent shelter:	0%



## WASH

Main source of drinking water:	Small water system
Main problem with water:	None
Number of functional latrines at site:	19
Is there functional bathing space at site?	Yes
Is there hand washing stations with water and soap close to latrines/bathing space?	Yes
How clean you think the site is in terms of waste?	More or less clean
Have hygiene promotion sessions been conducted?	Yes
Do people live in areas where open defecation is frequently visible?	No



## FOOD

Do most people have access to functioning market	Yes
Why people don't have access to market?	None
Have people received food from a distribution at site?	Yes
When was the latest food distribution at this site?	More than 3 months
% of household that received the recent food distribution	100%



## HEALTH

Availability of healthcare services on site:	Yes
Number of functioning healthcare facilities:	1
Do people have access to healthcare services:	Yes
Time to reach the nearest health facility:	31 - 60 minutes
Is medicines available for majority of the population:	Yes, but not good quality
During their pregnancy, are most women seeing a health professional?	Yes
Did patients with Tuberculosis know where to go to seek treatment and care?	Yes
Has cholera been reported at this site since the cyclone?	Yes
When was the last case reported?	8 weeks ago



## EDUCATION

Does the majority of the school age children have access to a functioning school?	Yes
Top reason preventing most school age children from accessing education facilities:	None
Percentage of school age children attending school:	75%
Walking time to the nearest education facility:	16 - 30 minutes



## MOBILITY

Do people want to return to their place of Origin?	No
Main reason preventing people to return:	Basic infrastructures damaged/flooded
Expected period of displacement:	More than 3 months
Province of Origin:	Sofala
District of Origin:	Buzi
Post of Origin:	Buzi
Locality of Origin:	Guara Guara



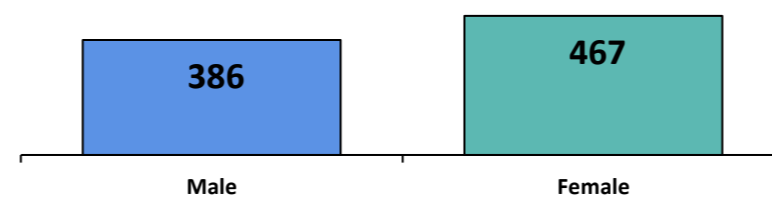
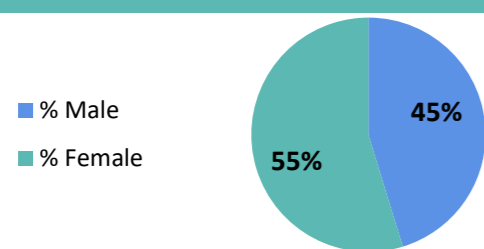
## PROTECTION

Is there security provider/mechanism that ensure safety of persons at the loca	Yes
Is there a mechanism for referral for GBV survivors?	Yes
Is there a support mechanism for psychosocial needs of the population?	Yes

Survey Date: 2019-06-05

Site Location: -19.982222 , 34.149722

Site Information									
Site Classification:	Resettlement site	Age Range	Male	Female	% Male	% Female	Is there a Site Management Committee at the site?	No	
Site type:	Planned camps	< 1	33	40	4%	5%	Is there a Site Management Agency at the site?	No	
Site Opening Date:	2019-04-22	1 - 5	73	91	9%	11%	Name of Site Management Agency	WORLD VISION	
Province:	Sofala	6 - 17	133	138	16%	16%	Is there a service provider contact list?	None	
District:	Buzi	18 - 59	121	172	14%	20%	Is the site physically accessible?	Yes	
Post:	Estaquinha	60 +	26	26	3%	3%	Site Status:	Open	
Locality:	Estaquinha	<i>*The demographic have been obtained by using the demographic calculation method</i>						Is the site safe and secure?	Yes



## Households

200

853

Individuals

The information included in this report was collected from 2019-06-03 to 2019-06-11. To access information on IDP population in displacements sites as of today, kindly consult IOM Displacement Movement Tracking – Daily Update [Click here](#)



## NEED

First need: **Food**  
Second need: **Household Items (NFI)**  
Third need: **Education**



## VULNERABILITIES

Pregnant women:	6	Elderly without care givers:	0	Elderly head of household:	0
Breastfeeding mothers:	7	Single female head of household:	1		
Mental/Physical disability:	2	Single male headed of household:	0		
Chronic diseases:	0	Child head of household:	0		



## SHELTER

Top one NFI need not accessible to IDPs: **Closed containers to transport and /or store water**  
Top two NFI need not accessible to IDPs: **Shoes and clothes**  
Top three NFI need not accessible to IDPs: **Soap/detergent for washing clothes**  
Percentage of Household living outdoors: **0%**  
Percentage of Household living in emergency shelter: **100%**  
Percentage of Household living in permanent shelter: **0%**



## WASH

Main source of drinking water: **Protected well**  
Main problem with water: **None**  
Number of functional latrines at site: **0**  
Is there functional bathing space at site? **No**  
Is there hand washing stations with water and soap close to latrines/bathing space? **None**  
How clean you think the site is in terms of waste? **More or less clean**  
Have hygiene promotion sessions been conducted? **Yes, but more than two weeks ago**  
Do people live in areas where open defecation is frequently visible? **Yes**



## FOOD

Do most people have access to functioning market? **Yes**  
Why people don't have access to market? **None**  
Have people received food from a distribution at site? **Yes**  
When was the latest food distribution at this site? **More than 3 months**  
% of household that received the recent food distribution **100%**



## HEALTH

Availability of healthcare services on site: **No**  
Number of functioning healthcare facilities: **None**  
Do people have access to healthcare services: **None**  
Time to reach the nearest health facility: **None**  
Is medicines available for majority of the population: **Yes, but people cannot afford them**  
During their pregnancy, are most women seeing a health professional? **Yes**  
Did patients with Tuberculosis know where to go to seek treatment and care? **Yes**  
Has cholera been reported at this site since the cyclone? **No**  
When was the last case reported? **None**



## EDUCATION

Does the majority of the school age children have access to a functioning school? **Yes**  
Top reason preventing most school age children from accessing education facilities: **None**  
Percentage of school age children attending school: **50%**  
Walking time to the nearest education facility: **More than 60 minutes**



## MOBILITY

Do people want to return to their place of Origin? **No**  
Main reason preventing people to return: **Basic infrastructures damaged/flooded**  
Expected period of displacement: **More than 3 months**  
Province of Origin: **Sofala**  
District of Origin: **Buzi**  
Post of Origin: **Estaquinha**  
Locality of Origin: **Estaquinha**



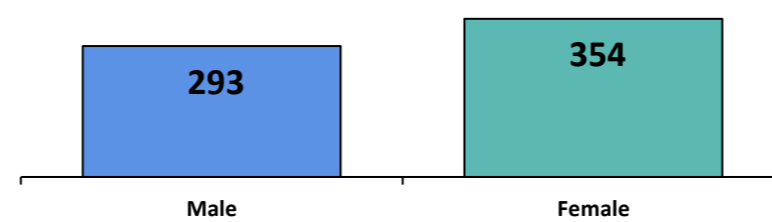
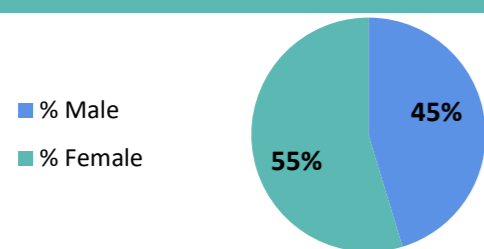
## PROTECTION

Is there security provider/mechanism that ensure safety of persons at the loca? **No**  
Is there a mechanism for referral for GBV survivors? **No**  
Is there a support mechanism for psychosocial needs of the population? **No**

Survey Date: 2019-06-06

Site Location: -17.477605 , 37.005752

Site Information									
Site Classification:	Resettlement site	Age Range	Male	Female	% Male	% Female	Is there a Site Management Committee at the site?	Unknown	
Site type:	Planned camps	< 1	25	30	4%	5%	Is there a Site Management Agency at the site?	Yes	
Site Opening Date:	2019-03-08	1 - 5	55	69	9%	11%	Name of Site Management Agency	None	
Province:	Zambezia	6 - 17	101	104	16%	16%	Is there a service provider contact list?	None	
District:	Namacurra	18 - 59	92	131	14%	20%	Is the site physically accessible?	Yes	
Post:	Namacurra	60 +	20	20	3%	3%	Site Status:	Open	
Locality:	Namacurra	<i>*The demographic have been obtained by using the demographic calculation method</i>						Is the site safe and secure?	Yes



Households

154

647

Individuals

The information included in this report was collected from 2019-06-03 to 2019-06-11. To access information on IDP population in displacements sites as of today, kindly consult IOM Displacement Movement Tracking – Daily Update [Click here](#)



### NEED

First need: Shelter  
Second need: Food  
Third need: Latrines



### VULNERABILITIES

Pregnant women:	7	Elderly without care givers:	0	Elderly head of household:	3
Breastfeeding mothers:	0	Single female head of household:	4		
Mental/Physical disability:	0	Single male headed of household:	0		
Chronic diseases:	0	Child head of household:	0		



### SHELTER

Top one NFI need not accessible to IDPs: Mosquito nets  
Top two NFI need not accessible to IDPs: Items for sleeping (mats, blankets,...)  
Top three NFI need not accessible to IDPs: Cooking items (pots/pans)  
Percentage of Household living outdoors: 0%  
Percentage of Household living in emergency shelter: 100%  
Percentage of Household living in permanent shelter: 0%



### WASH

Main source of drinking water: Hand pumps  
Main problem with water: None  
Number of functional latrines at site: 6  
Is there functional bathing space at site? Yes  
Is there hand washing stations with water and soap close to latrines/bathing space? None  
How clean you think the site is in terms of waste? Clean  
Have hygiene promotion sessions been conducted? Yes  
Do people live in areas where open defecation is frequently visible? No



### FOOD

Do most people have access to functioning market? Yes  
Why people don't have access to market? None  
Have people received food from a distribution at site? Yes  
When was the latest food distribution at this site? More than 3 months  
% of household that received the recent food distribution 100%



### HEALTH

Availability of healthcare services on site: Yes  
Number of functioning healthcare facilities: 1  
Do people have access to healthcare services: Yes  
Time to reach the nearest health facility: Less than 15 minutes  
Is medicines available for majority of the population: Yes, of good quality and people can afford them  
During their pregnancy, are most women seeing a health professional? Yes  
Did patients with Tuberculosis know where to go to seek treatment and care? Yes  
Has cholera been reported at this site since the cyclone? No  
When was the last case reported? None



### EDUCATION

Does the majority of the school age children have access to a functioning school? Yes  
Top reason preventing most school age children from accessing education facilities: None  
Percentage of school age children attending school: 100%  
Walking time to the nearest education facility: 16 - 30 minutes



### MOBILITY

Do people want to return to their place of Origin? No  
Main reason preventing people to return: House damaged/destroyed  
Expected period of displacement: More than 3 months  
Province of Origin: Zambezia  
District of Origin: Namacurra  
Post of Origin: Namacurra  
Locality of Origin: Namacurra



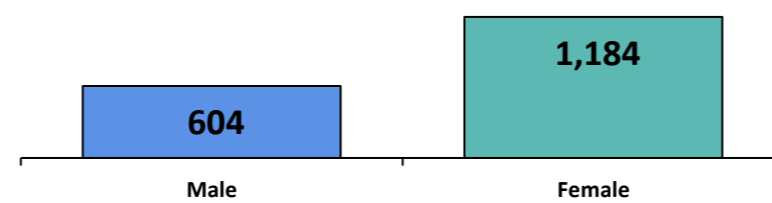
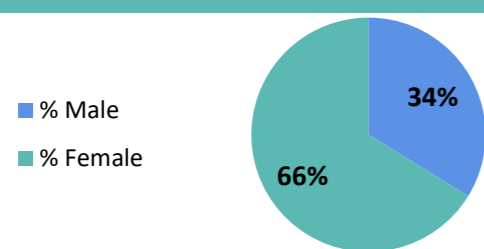
### PROTECTION

Is there security provider/mechanism that ensure safety of persons at the loca? No  
Is there a mechanism for referral for GBV survivors? No  
Is there a support mechanism for psychosocial needs of the population? No

Survey Date: 2019-06-05

Site Location: -19.960833 , 34.299444

Site Information									
Site Classification:	Resettlement site	Age Range	Male	Female	% Male	% Female	Is there a Site Management Committee at the site?	Yes	
Site type:	Open air site	< 1	33	75	2%	4%	Is there a Site Management Agency at the site?	Yes	
Site Opening Date:	2019-05-18	1 - 5	50	132	3%	7%	Name of Site Management Agency	None	
Province:	Sofala	6 - 17	157	364	9%	20%	Is there a service provider contact list?	None	
District:	Buzi	18 - 59	356	588	20%	33%	Is the site physically accessible?	Yes	
Post:	Estaquinha	60 +	8	25	0%	1%	Site Status:	Open	
Locality:	Estaquinha	<i>*The demographic have been obtained by using the demographic calculation method</i>						Is the site safe and secure?	Yes



**Households**  
**395**

**Individuals**  
**1,788**

The information included in this report was collected from 2019-06-03 to 2019-06-11. To access information on IDP population in displacements sites as of today, kindly consult IOM Displacement Movement Tracking – Daily Update [Click here](#)



**NEED**

First need:	Food
Second need:	Shelter
Third need:	Water



**VULNERABILITIES**

Pregnant women:	31	Elderly without care givers:	0	Elderly head of household:	15
Breastfeeding mothers:	73	Single female head of household:	87		
Mental/Physical disability:	17	Single male headed of household:	6		
Chronic diseases:	305	Child head of household:	9		



**SHELTER**

Top one NFI need not accessible to IDPs:	Closed containers to transport and /or store water
Top two NFI need not accessible to IDPs:	Mosquito nets
Top three NFI need not accessible to IDPs:	Hygiene products (for personal hygiene)
Percentage of Household living outdoors:	0%
Percentage of Household living in emergency shelter:	100%
Percentage of Household living in permanent shelter:	0%



**WASH**

Main source of drinking water:	Small water system
Main problem with water:	Solid/Dirt
Number of functional latrines at site:	0
Is there functional bathing space at site?	No
Is there hand washing stations with water and soap close to latrines/bathing space?	None
How clean you think the site is in terms of waste?	Clean
Have hygiene promotion sessions been conducted?	Yes
Do people live in areas where open defecation is frequently visible?	No



**FOOD**

Do most people have access to functioning market	Yes
Why people don't have access to market?	None
Have people received food from a distribution at site?	Yes
When was the latest food distribution at this site?	Permanently
% of household that received the recent food distribution	100%



**HEALTH**

Availability of healthcare services on site:	No
Number of functioning healthcare facilities:	None
Do people have access to healthcare services:	None
Time to reach the rearest health facility:	None
Is medicines available for majority of the population:	No
During their pregnancy, are most women seeing a health professional?	Yes
Did patients with Tuberculosis know where to go to seek treatment and care?	Yes
Has cholera been reported at this site since the cyclone?	No
When was the last case reported?	None



**EDUCATION**

Does the majority of the school age children have access to a functioning school?	Yes
Top reason preventing most school age children from accessing education facilities:	None
Percentage of school age children attending school:	100%
Walking time to the nearest education facility:	16 - 30 minutes



**MOBILITY**

Do people want to return to their place of Origin?	No
Main reason preventing people to return:	Basic infrastructures damaged/flooded
Expected period of displacement:	Permanently
Province of Origin:	Sofala
District of Origin:	Buzi
Post of Origin:	Estaquinha
Locality of Origin:	Estaquinha



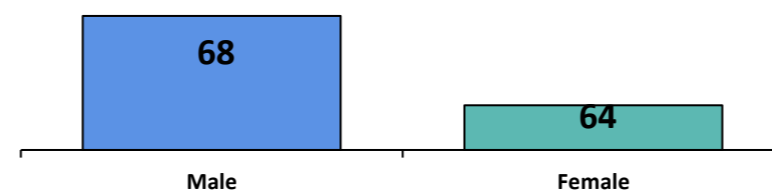
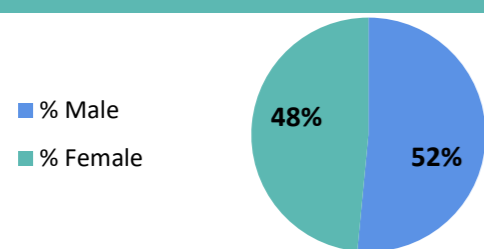
**PROTECTION**

Is there security provider/mechanism that ensure safety of persons at the loca	Yes
Is there a mechanism for referral for GBV survivors?	Yes
Is there a support mechanism for psychosocial needs of the population?	No

Survey Date: 2019-06-07

Site Location: -19.97437 , 33.395309

Site Information									
Site Classification:	Resettlement site	Age Range	Male	Female	% Male	% Female	Is there a Site Management Committee at the site?	Yes	
Site type:	Open air site	< 1	4	3	3%	2%	Is there a Site Management Agency at the site?	Yes	
Site Opening Date:	2019-03-18	1 - 5	33	24	25%	18%	Name of Site Management Agency	None	
Province:	Manica	6 - 17	7	7	5%	5%	Is there a service provider contact list?	None	
District:	Sussundenga	18 - 59	24	30	18%	23%	Is the site physically accessible?	Yes	
Post:	Dombe	60 +	0	0	0%	0%	Site Status:	Open	
Locality:	Javera	<i>*The demographic have been obtained by using the demographic calculation method</i>						Is the site safe and secure?	Limited/Intermittently



Households

29

132

Individuals

The information included in this report was collected from 2019-06-03 to 2019-06-11. To access information on IDP population in displacements sites as of today, kindly consult IOM Displacement Movement Tracking – Daily Update [Click here](#)



### NEED

First need: **Food**  
Second need: **Shelter**  
Third need: **Health**



### VULNERABILITIES

Pregnant women:	13	Elderly without care givers:	0	Elderly head of household:	2
Breastfeeding mothers:	6	Single female head of household:	0		
Mental/Physical disability:	4	Single male headed of household:	0		
Chronic diseases:	0	Child head of household:	0		



### SHELTER

Top one NFI need not accessible to IDPs: **Shoes and clothes**  
Top two NFI need not accessible to IDPs: **Cooking items (pots/pans)**  
Top three NFI need not accessible to IDPs: **Hygiene products (for personal hygiene)**  
Percentage of Household living outdoors: **0%**  
Percentage of Household living in emergency shelter: **100%**  
Percentage of Household living in permanent shelter: **0%**



### WASH

Main source of drinking water: **Hand pumps**  
Main problem with water: **None**  
Number of functional latrines at site: **4**  
Is there functional bathing space at site? **Yes**  
Is there hand washing stations with water and soap close to latrines/bathing space? **Yes**  
  
How clean you think the site is in terms of waste? **More or less clean**  
Have hygiene promotion sessions been conducted? **Yes**  
Do people live in areas where open defecation is frequently visible? **No**



### FOOD

Do most people have access to functioning market? **Yes**  
Why people don't have access to market? **None**  
Have people received food from a distribution at site? **Yes**  
When was the latest food distribution at this site? **Permanently**  
% of household that received the recent food distribution **100%**



### HEALTH

Availability of healthcare services on site: **No**  
Number of functioning healthcare facilities: **None**  
Do people have access to healthcare services: **None**  
Time to reach the nearest health facility: **None**  
  
Is medicines available for majority of the population: **Yes, of good quality and people can afford them**  
  
During their pregnancy, are most women seeing a health professional? **Yes**  
Did patients with Tuberculosis know where to go to seek treatment and care? **Yes**  
Has cholera been reported at this site since the cyclone? **No**  
When was the last case reported? **None**



### EDUCATION

Does the majority of the school age children have access to a functioning school? **Yes**  
Top reason preventing most school age children from accessing education facilities: **None**  
Percentage of school age children attending school: **95%**  
Walking time to the nearest education facility: **31 - 60 minutes**



### MOBILITY

Do people want to return to their place of Origin? **No**  
Main reason preventing people to return: **Basic infrastructures damaged/flooded**  
Expected period of displacement: **Permanently**  
Province of Origin: **Manica**  
District of Origin: **Sussundenga**  
Post of Origin: **Dombe**  
Locality of Origin: **Javera**



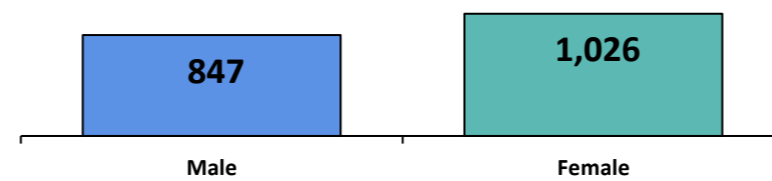
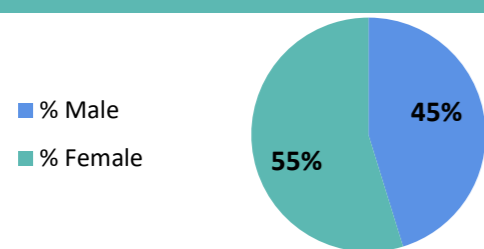
### PROTECTION

Is there security provider/mechanism that ensure safety of persons at the locality? **Yes**  
Is there a mechanism for referral for GBV survivors? **Yes**  
Is there a support mechanism for psychosocial needs of the population? **Yes**

Survey Date: 2019-06-07

Site Location: -17.285767 , 37.518433

Site Information									
Site Classification:	Resettlement site	Age Range	Male	Female	% Male	% Female	Is there a Site Management Committee at the site?	Unknown	
Site type:	Planned camps	< 1	72	90	4%	5%	Is there a Site Management Agency at the site?	Yes	
Site Opening Date:	2015-02-01	1 - 5	159	199	8%	11%	Name of Site Management Agency	None	
Province:	Zambezia	6 - 17	292	302	16%	16%	Is there a service provider contact list?	None	
District:	Maganja Da Costa	18 - 59	266	378	14%	20%	Is the site physically accessible?	Yes	
Post:	Maganja	60 +	58	57	3%	3%	Site Status:	Open	
Locality:	Bala	<i>*The demographic have been obtained by using the demographic calculation method</i>						Is the site safe and secure?	Yes



**Households**  
**473**  
**1,873**  
**Individuals**

The information included in this report was collected from 2019-06-03 to 2019-06-11. To access information on IDP population in displacements sites as of today, kindly consult IOM Displacement Movement Tracking – Daily Update [Click here](#)



### NEED

First need:	Shelter
Second need:	Food
Third need:	Electricity



### VULNERABILITIES

Pregnant women:	5	Elderly without care givers:	0	Elderly head of household:	0
Breastfeeding mothers:	11	Single female head of household:	29		
Mental/Physical disability:	6	Single male headed of household:	18		
Chronic diseases:	0	Child head of household:	0		



### SHELTER

Top one NFI need not accessible to IDPs:	Closed containers to transport and /or store water
Top two NFI need not accessible to IDPs:	Mosquito nets
Top three NFI need not accessible to IDPs:	Items for sleeping (mats, blankets,...)
Percentage of Household living outdoors:	0%
Percentage of Household living in emergency shelter:	100%
Percentage of Household living in permanent shelter:	0%



### WASH

Main source of drinking water:	Hand pumps
Main problem with water:	None
Number of functional latrines at site:	105
Is there functional bathing space at site?	Yes
Is there hand washing stations with water and soap close to latrines/bathing space?	Yes
How clean you think the site is in terms of waste?	Clean
Have hygiene promotion sessions been conducted?	Yes, but more than two weeks ago
Do people live in areas where open defecation is frequently visible?	No



### FOOD

Do most people have access to functioning market	Yes
Why people don't have access to market?	None
Have people received food from a distribution at site?	Yes
When was the latest food distribution at this site?	More than 3 months
% of household that received the recent food distribution	100%



### HEALTH

Availability of healthcare services on site:	Yes
Number of functioning healthcare facilities:	1
Do people have access to healthcare services:	Yes
Time to reach the nearest health facility:	16 - 30 minutes
Is medicines available for majority of the population:	Yes, of good quality and people can afford them
During their pregnancy, are most women seeing a health professional?	Yes
Did patients with Tuberculosis know where to go to seek treatment and care?	Yes
Has cholera been reported at this site since the cyclone?	No
When was the last case reported?	None



### EDUCATION

Does the majority of the school age children have access to a functioning school?	Yes
Top reason preventing most school age children from accessing education facilities:	None
Percentage of school age children attending school:	100%
Walking time to the nearest education facility:	16 - 30 minutes



### MOBILITY

Do people want to return to their place of Origin?	No
Main reason preventing people to return:	Basic infrastructures damaged/flooded
Expected period of displacement:	More than 3 months
Province of Origin:	Zambezia
District of Origin:	Maganja Da Costa
Post of Origin:	Maganja
Locality of Origin:	Bala



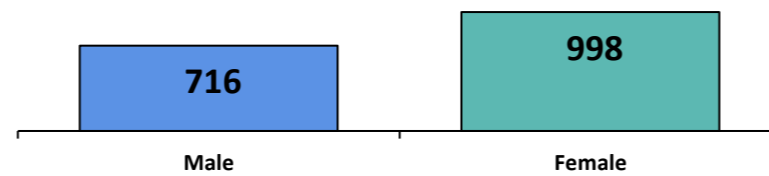
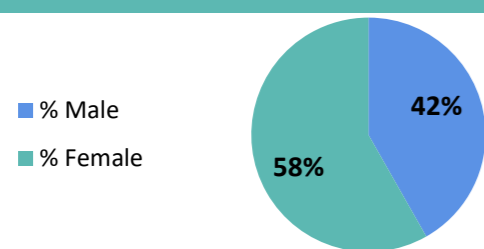
### PROTECTION

Is there security provider/mechanism that ensure safety of persons at the loca	No
Is there a mechanism for referral for GBV survivors?	No
Is there a support mechanism for psychosocial needs of the population?	No

Survey Date: 2019-06-11

Site Location: -19.974299 , 33.395116

Site Information									
Site Classification:	Resettlement site	Age Range	Male	Female	% Male	% Female	Is there a Site Management Committee at the site?	Yes	
Site type:	Planned camps	< 1	83	182	5%	11%	Is there a Site Management Agency at the site?	No	
Site Opening Date:	2019-04-19	1 - 5	100	150	6%	9%	Name of Site Management Agency	ADRA/WFP	
Province:	Manica	6 - 17	183	283	11%	17%	Is there a service provider contact list?	None	
District:	Sussundenga	18 - 59	283	250	17%	15%	Is the site physically accessible?	Yes	
Post:	Dombe	60 +	67	133	4%	8%	Site Status:	Open	
Locality:	Matacara	<i>*The demographic have been obtained by using the demographic calculation method</i>						Is the site safe and secure?	Yes



**Households**

**398**

**1,714**

**Individuals**

The information included in this report was collected from 2019-06-03 to 2019-06-11. To access information on IDP population in displacements sites as of today, kindly consult IOM Displacement Movement Tracking – Daily Update [Click here](#)



### NEED

First need:	Food
Second need:	Shelter
Third need:	Health



### VULNERABILITIES

Pregnant women:	50	Elderly without care givers:	0	Elderly head of household:	0
Breastfeeding mothers:	10	Single female head of household:	0		
Mental/Physical disability:	10	Single male headed of household:	0		
Chronic diseases:	0	Child head of household:	4		



### SHELTER

Top one NFI need not accessible to IDPs:	Items for sleeping (mats, blankets,..)
Top two NFI need not accessible to IDPs:	Cooking items (pots/pans)
Top three NFI need not accessible to IDPs:	Hygiene products (for personal hygiene)
Percentage of Household living outdoors:	0%
Percentage of Household living in emergency shelter:	100%
Percentage of Household living in permanent shelter:	0%



### WASH

Main source of drinking water:	Hand pumps
Main problem with water:	None
Number of functional latrines at site:	398
Is there functional bathing space at site?	No
Is there hand washing stations with water and soap close to latrines/bathing space?	Yes, but without water and soap
How clean you think the site is in terms of waste?	Clean
Have hygiene promotion sessions been conducted?	No
Do people live in areas where open defecation is frequently visible?	No



### FOOD

Do most people have access to functioning market	No
Why people don't have access to market?	There is no market
Have people received food from a distribution at site?	Yes
When was the latest food distribution at this site?	More than 3 months
% of household that received the recent food distribution	100%



### HEALTH

Availability of healthcare services on site:	Yes
Number of functioning healthcare facilities:	0
Do people have access to healthcare services:	Yes
Time to reach the nearest health facility:	Less than 15 minutes
Is medicines available for majority of the population:	No
During their pregnancy, are most women seeing a health professional?	No
Did patients with Tuberculosis know where to go to seek treatment and care?	No
Has cholera been reported at this site since the cyclone?	No
When was the last case reported?	None



### EDUCATION

Does the majority of the school age children have access to a functioning school?	Yes
Top reason preventing most school age children from accessing education facilities:	None
Percentage of school age children attending school:	6%
Walking time to the nearest education facility:	More than 60 minutes



### MOBILITY

Do people want to return to their place of Origin?	No
Main reason preventing people to return:	House damaged/destroyed
Expected period of displacement:	More than 3 months
Province of Origin:	Manica
District of Origin:	Sussundenga
Post of Origin:	Dombe
Locality of Origin:	Matacara



### PROTECTION

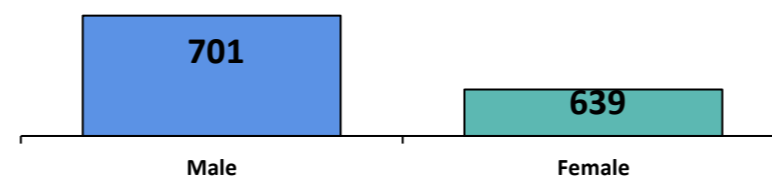
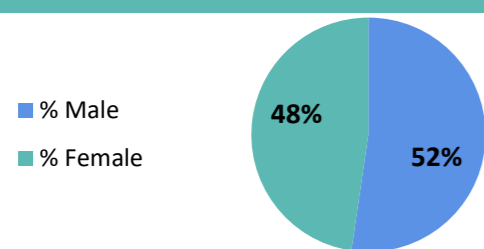
Is there security provider/mechanism that ensure safety of persons at the loca	No
Is there a mechanism for referral for GBV survivors?	No
Is there a support mechanism for psychosocial needs of the population?	No



Survey Date: 2019-06-11

Site Location: -19.99107 , 33.353448

Site Information									
Site Classification:	Resettlement site	Age Range	Male	Female	% Male	% Female	Is there a Site Management Committee at the site?	Yes	
Site type:	Planned camps	< 1	94	11	7%	1%	Is there a Site Management Agency at the site?	No	
Site Opening Date:	2019-05-22	1 - 5	126	157	9%	12%	Name of Site Management Agency	WFP	
Province:	Manica	6 - 17	220	136	16%	10%	Is there a service provider contact list?	None	
District:	Sussundenga	18 - 59	251	314	19%	23%	Is the site physically accessible?	Yes	
Post:	Dombe	60 +	10	21	1%	2%	Site Status:	Open	
Locality:	Muoco	<i>*The demographic have been obtained by using the demographic calculation method</i>						Is the site safe and secure?	Yes



Households

273

1,340

Individuals

The information included in this report was collected from 2019-06-03 to 2019-06-11. To access information on IDP population in displacements sites as of today, kindly consult IOM Displacement Movement Tracking – Daily Update [Click here](#)



### NEED

First need:	Food
Second need:	Shelter
Third need:	Health



### VULNERABILITIES

Pregnant women:	0	Elderly without care givers:	0	Elderly head of household:	0
Breastfeeding mothers:	0	Single female head of household:	0		
Mental/Physical disability:	0	Single male headed of household:	0		
Chronic diseases:	0	Child head of household:	0		



### SHELTER

Top one NFI need not accessible to IDPs:	Mosquito nets
Top two NFI need not accessible to IDPs:	Items for sleeping (mats, blankets,...)
Top three NFI need not accessible to IDPs:	Hygiene products (for personal hygiene)
Percentage of Household living outdoors:	0%
Percentage of Household living in emergency shelter:	100%
Percentage of Household living in permanent shelter:	0%



### WASH

Main source of drinking water:	Hand pumps
Main problem with water:	None
Number of functional latrines at site:	121
Is there functional bathing space at site?	No
Is there hand washing stations with water and soap close to latrines/bathing space?	Yes, but without water and soap
How clean you think the site is in terms of waste?	Clean
Have hygiene promotion sessions been conducted?	Unknown
Do people live in areas where open defecation is frequently visible?	No



### FOOD

Do most people have access to functioning market	Yes
Why people don't have access to market?	None
Have people received food from a distribution at site?	Yes
When was the latest food distribution at this site?	More than 3 months
% of household that received the recent food distribution	100%



### HEALTH

Availability of healthcare services on site:	No
Number of functioning healthcare facilities:	None
Do people have access to healthcare services:	None
Time to reach the nearest health facility:	None
Is medicines available for majority of the population:	No
During their pregnancy, are most women seeing a health professional?	No
Did patients with Tuberculosis know where to go to seek treatment and care?	No
Has cholera been reported at this site since the cyclone?	Yes
When was the last case reported?	3 weeks ago



### EDUCATION

Does the majority of the school age children have access to a functioning school?	Yes
Top reason preventing most school age children from accessing education facilities:	None
Percentage of school age children attending school:	6%
Walking time to the nearest education facility:	More than 60 minutes



### MOBILITY

Do people want to return to their place of Origin?	No
Main reason preventing people to return:	House damaged/destroyed
Expected period of displacement:	More than 3 months
Province of Origin:	Manica
District of Origin:	Sussundenga
Post of Origin:	Dombe
Locality of Origin:	Muoco



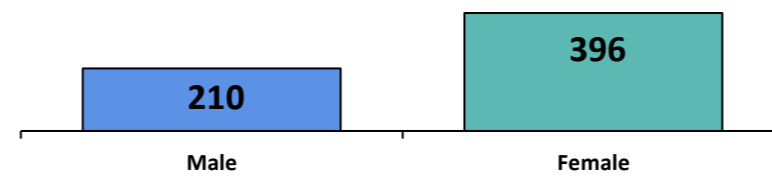
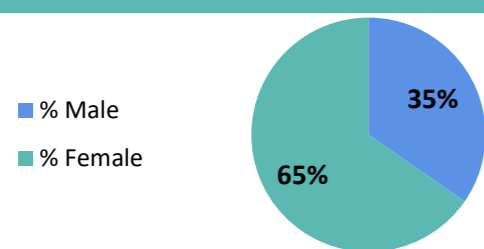
### PROTECTION

Is there security provider/mechanism that ensure safety of persons at the loca	No
Is there a mechanism for referral for GBV survivors?	No
Is there a support mechanism for psychosocial needs of the population?	No

Survey Date: 2019-06-11

Site Location: -19.98368 , 33.39365

Site Information									
Site Classification:	Resettlement site	Age Range	Male	Female	% Male	% Female	Is there a Site Management Committee at the site?	No	
Site type:	Planned camps	< 1	14	26	2%	4%	Is there a Site Management Agency at the site?	No	
Site Opening Date:	2019-04-09	1 - 5	21	103	3%	17%	Name of Site Management Agency	None	
Province:	Manica	6 - 17	72	98	12%	16%	Is there a service provider contact list?	None	
District:	Sussundenga	18 - 59	72	118	12%	19%	Is the site physically accessible?	Yes	
Post:	Dombe	60 +	31	51	5%	8%	Site Status:	Open	
Locality:	Javera	<i>*The demographic have been obtained by using the demographic calculation method</i>						Is the site safe and secure?	Yes



Households

255

606

Individuals

The information included in this report was collected from 2019-06-03 to 2019-06-11. To access information on IDP population in displacements sites as of today, kindly consult IOM Displacement Movement Tracking – Daily Update [Click here](#)



### NEED

First need:	Food
Second need:	Shelter
Third need:	Health



### VULNERABILITIES

Pregnant women:	0	Elderly without care givers:	0	Elderly head of household:	0
Breastfeeding mothers:	0	Single female head of household:	0		
Mental/Physical disability:	0	Single male headed of household:	0		
Chronic diseases:	0	Child head of household:	0		



### SHELTER

Top one NFI need not accessible to IDPs:	Shoes and clothes
Top two NFI need not accessible to IDPs:	Cooking items (pots/pans)
Top three NFI need not accessible to IDPs:	Hygiene products (for personal hygiene)
Percentage of Household living outdoors:	0%
Percentage of Household living in emergency shelter:	100%
Percentage of Household living in permanent shelter:	0%



### WASH

Main source of drinking water:	Tanks
Main problem with water:	None
Number of functional latrines at site:	30
Is there functional bathing space at site?	Yes
Is there hand washing stations with water and soap close to latrines/bathing space?	None
How clean you think the site is in terms of waste?	Very dirty
Have hygiene promotion sessions been conducted?	Yes
Do people live in areas where open defecation is frequently visible?	No



### FOOD

Do most people have access to functioning market	No
Why people don't have access to market?	Market is not functioning
Have people received food from a distribution at site?	Unknown
When was the latest food distribution at this site?	More than 3 months
% of household that received the recent food distribution	0%



### HEALTH

Availability of healthcare services on site:	No
Number of functioning healthcare facilities:	None
Do people have access to healthcare services:	None
Time to reach the rearest health facility:	None
Is medicines available for majority of the population:	No
During their pregnancy, are most women seeing a health professional?	No
Did patients with Tuberculosis know where to go to seek treatment and care?	Unknown
Has cholera been reported at this site since the cyclone?	Unknown
When was the last case reported?	None



### EDUCATION

Does the majority of the school age children have access to a functioning school?	Yes
Top reason preventing most school age children from accessing education facilities:	None
Percentage of school age children attending school:	6%
Walking time to the nearest education facility:	No reachable education facility



### MOBILITY

Do people want to return to their place of Origin?	No
Main reason preventing people to return:	House damaged/destroyed
Expected period of displacement:	More than 3 months
Province of Origin:	Manica
District of Origin:	Sussundenga
Post of Origin:	Dombe
Locality of Origin:	Muoco



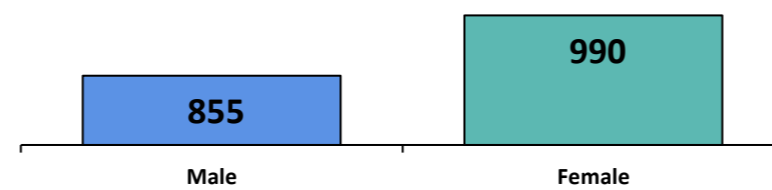
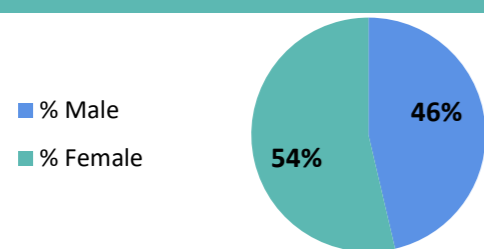
### PROTECTION

Is there security provider/mechanism that ensure safety of persons at the loca	No
Is there a mechanism for referral for GBV survivors?	No
Is there a support mechanism for psychosocial needs of the population?	No

Survey Date: 2019-06-06

Site Location: -19.643685 , 34.724837

Site Information									
Site Classification:	Resettlement site	Age Range	Male	Female	% Male	% Female	Is there a Site Management Committee at the site?	No	
Site type:	Planned camps	< 1	57	40	3%	2%	Is there a Site Management Agency at the site?	Yes	
Site Opening Date:	2019-04-27	1 - 5	209	228	11%	12%	Name of Site Management Agency	INGC	
Province:	Sofala	6 - 17	342	285	19%	15%	Is there a service provider contact list?	None	
District:	Dondo	18 - 59	209	380	11%	21%	Is the site physically accessible?	Yes	
Post:	Dondo	60 +	38	57	2%	3%	Site Status:	Open	
Locality:	Mandruzi	<i>*The demographic have been obtained by using the demographic calculation method</i>						Is the site safe and secure?	Yes



**Households**  
**375**

**1,845**  
**Individuals**

The information included in this report was collected from 2019-06-03 to 2019-06-11. To access information on IDP population in displacements sites as of today, kindly consult IOM Displacement Movement Tracking – Daily Update [Click here](#)



### NEED

First need: **Food**  
Second need: **Shelter**  
Third need: **Household Items (NFI)**



### VULNERABILITIES

Pregnant women:	0	Elderly without care givers:	0	Elderly head of household:	0
Breastfeeding mothers:	0	Single female head of household:	0		
Mental/Physical disability:	0	Single male headed of household:	0		
Chronic diseases:	0	Child head of household:	0		



### SHELTER

Top one NFI need not accessible to IDPs: **Shoes and clothes**  
Top two NFI need not accessible to IDPs: **Items for sleeping (mats, blankets,...)**  
Top three NFI need not accessible to IDPs: **Cooking items (pots/pans)**  
Percentage of Household living outdoors: **0%**  
Percentage of Household living in emergency shelter: **100%**  
Percentage of Household living in permanent shelter: **0%**



### WASH

Main source of drinking water: **Tanks**  
Main problem with water: **None**  
Number of functional latrines at site: **60**  
Is there functional bathing space at site? **Yes**  
Is there hand washing stations with water and soap close to latrines/bathing space? **Yes**  
  
How clean you think the site is in terms of waste? **Clean**  
Have hygiene promotion sessions been conducted? **Yes**  
Do people live in areas where open defecation is frequently visible? **No**



### FOOD

Do most people have access to functioning market **No**  
Why people don't have access to market? **Market is not functioning**  
Have people received food from a distribution at site? **Yes**  
When was the latest food distribution at this site? **More than 3 months**  
% of household that received the recent food distribution **100%**



### HEALTH

Availability of healthcare services on site: **Yes**  
Number of functioning healthcare facilities: **0**  
Do people have access to healthcare services: **Yes**  
Time to reach the rearest health facility: **16 - 30 minutes**  
  
Is medicines available for majority of the population: **Yes, of good quality and people can afford them**  
  
During their pregnancy, are most women seeing a health professional? **Do not know/No answer**  
Did patients with Tuberculosis know where to go to seek treatment and care? **Yes**  
Has cholera been reported at this site since the cyclone? **No**  
When was the last case reported? **None**



### EDUCATION

Does the majority of the school age children have access to a functioning school? **Yes**  
Top reason preventing most school age children from accessing education facilities: **None**  
Percentage of school age children attending school: **100%**  
Walking time to the nearest education facility: **Less than 15 minutes**



### MOBILITY

Do people want to return to their place of Origin? **No**  
Main reason preventing people to return: **Basic infrastructures damaged/flooded**  
Expected period of displacement: **More than 3 months**  
Province of Origin: **Sofala**  
District of Origin: **Dondo**  
Post of Origin: **Dondo**  
Locality of Origin: **Mandruzi**



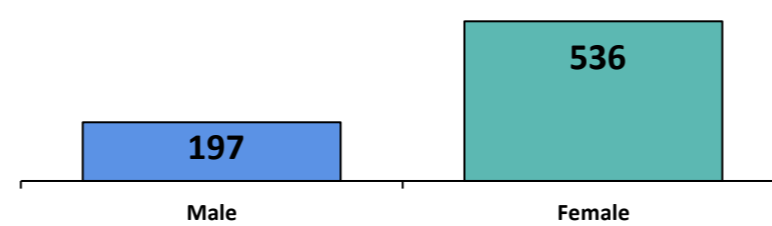
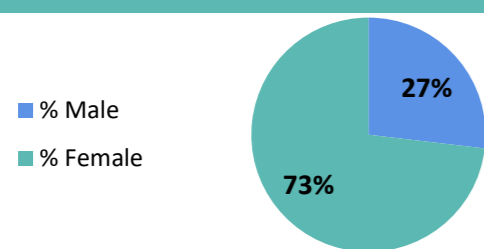
### PROTECTION

Is there security provider/mechanism that ensure safety of persons at the loca **Yes**  
Is there a mechanism for referral for GBV survivors? **Yes**  
Is there a support mechanism for psychosocial needs of the population? **Yes**

Survey Date: 2019-06-11

Site Location: -19.99107 , 33.353545

Site Information									
Site Classification:	Resettlement site	Age Range	Male	Female	% Male	% Female	Is there a Site Management Committee at the site?	No	
Site type:	Planned camps	< 1	33	72	5%	10%	Is there a Site Management Agency at the site?	No	
Site Opening Date:	2019-04-15	1 - 5	22	98	3%	13%	Name of Site Management Agency	None	
Province:	Manica	6 - 17	22	142	3%	19%	Is there a service provider contact list?	None	
District:	Sussundenga	18 - 59	49	175	7%	24%	Is the site physically accessible?	Yes	
Post:	Dombe	60 +	71	49	10%	7%	Site Status:	Open	
Locality:	Muoco	<i>*The demographic have been obtained by using the demographic calculation method</i>						Is the site safe and secure?	Yes



Households

191

733

Individuals

The information included in this report was collected from 2019-06-03 to 2019-06-11. To access information on IDP population in displacements sites as of today, kindly consult IOM Displacement Movement Tracking – Daily Update [Click here](#)



### NEED

First need:	Food
Second need:	Shelter
Third need:	Health



### VULNERABILITIES

Pregnant women:	8	Elderly without care givers:	0	Elderly head of household:	0
Breastfeeding mothers:	0	Single female head of household:	0		
Mental/Physical disability:	5	Single male headed of household:	0		
Chronic diseases:	0	Child head of household:	0		



### SHELTER

Top one NFI need not accessible to IDPs:	Shoes and clothes
Top two NFI need not accessible to IDPs:	Items for sleeping (mats, blankets,...)
Top three NFI need not accessible to IDPs:	Hygiene products (for personal hygiene)
Percentage of Household living outdoors:	0%
Percentage of Household living in emergency shelter:	100%
Percentage of Household living in permanent shelter:	0%



### WASH

Main source of drinking water:	Hand pumps
Main problem with water:	None
Number of functional latrines at site:	101
Is there functional bathing space at site?	Yes
Is there hand washing stations with water and soap close to latrines/bathing space?	Yes, but without water and soap
How clean you think the site is in terms of waste?	Clean
Have hygiene promotion sessions been conducted?	No
Do people live in areas where open defecation is frequently visible?	No



### FOOD

Do most people have access to functioning market	Yes
Why people don't have access to market?	None
Have people received food from a distribution at site?	Yes
When was the latest food distribution at this site?	More than 3 months
% of household that received the recent food distribution	100%



### HEALTH

Availability of healthcare services on site:	No
Number of functioning healthcare facilities:	None
Do people have access to healthcare services:	None
Time to reach the rearest health facility:	None
Is medicines available for majority of the population:	No
During their pregnancy, are most women seeing a health professional?	No
Did patients with Tuberculosis know where to go to seek treatment and care?	No
Has cholera been reported at this site since the cyclone?	No
When was the last case reported?	None



### EDUCATION

Does the majority of the school age children have access to a functioning school?	Yes
Top reason preventing most school age children from accessing education facilities:	None
Percentage of school age children attending school:	6%
Walking time to the nearest education facility:	More than 60 minutes



### MOBILITY

Do people want to return to their place of Origin?	No
Main reason preventing people to return:	House damaged/destroyed
Expected period of displacement:	More than 3 months
Province of Origin:	Manica
District of Origin:	Sussundenga
Post of Origin:	Dombe
Locality of Origin:	Muoco



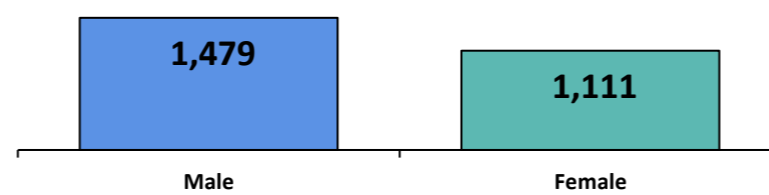
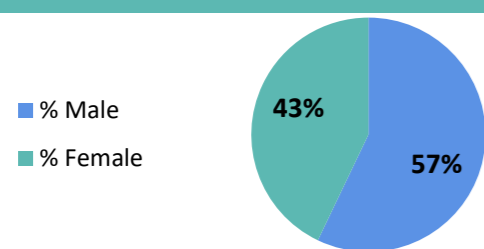
### PROTECTION

Is there security provider/mechanism that ensure safety of persons at the loca	No
Is there a mechanism for referral for GBV survivors?	No
Is there a support mechanism for psychosocial needs of the population?	No

Survey Date: 2019-06-07

Site Location: -16.137199 , 33.602299

Site Information								
Site Classification:	Resettlement site	Age Range	Male	Female	% Male	% Female	Is there a Site Management Committee at the site?	Yes
Site type:	Planned camps	< 1	20	44	1%	2%	Is there a Site Management Agency at the site?	Yes
Site Opening Date:	2019-03-24	1 - 5	283	218	11%	8%	Name of Site Management Agency	None
Province:	Tete	6 - 17	740	392	29%	15%	Is there a service provider contact list?	None
District:	Cidade De Tete	18 - 59	414	435	16%	17%	Is the site physically accessible?	Yes
Post:	Cidade De Tete	60 +	22	22	1%	1%	Site Status:	Open
Locality:	Cidade de Tete	<i>*The demographic have been obtained by using the demographic calculation method</i>					Is the site safe and secure?	Yes



**Households**  
**501**  
**2,590**  
**Individuals**

The information included in this report was collected from 2019-06-03 to 2019-06-11. To access information on IDP population in displacements sites as of today, kindly consult IOM Displacement Movement Tracking – Daily Update [Click here](#)



### NEED

First need: **Food**  
Second need: **Household Items (NFI)**  
Third need: **Water**



### VULNERABILITIES

Pregnant women:	0	Elderly without care givers:	0	Elderly head of household:	0
Breastfeeding mothers:	0	Single female head of household:	57		
Mental/Physical disability:	46	Single male headed of household:	10		
Chronic diseases:	0	Child head of household:	0		



### SHELTER

Top one NFI need not accessible to IDPs: **Closed containers to transport and /or store water**  
Top two NFI need not accessible to IDPs: **Mosquito nets**  
Top three NFI need not accessible to IDPs: **Cooking stoves**  
Percentage of Household living outdoors: **0%**  
Percentage of Household living in emergency shelter: **100%**  
Percentage of Household living in permanent shelter: **0%**



### WASH

Main source of drinking water: **Tanks**  
Main problem with water: **None**  
Number of functional latrines at site: **40**  
Is there functional bathing space at site? **No**  
Is there hand washing stations with water and soap close to latrines/bathing space? **None**  
How clean you think the site is in terms of waste? **Clean**  
Have hygiene promotion sessions been conducted? **Yes**  
Do people live in areas where open defecation is frequently visible? **Yes**



### FOOD

Do most people have access to functioning market? **No**  
Why people don't have access to market? **Market is not physically accessible**  
Have people received food from a distribution at site? **Yes**  
When was the latest food distribution at this site? **More than 3 months**  
% of household that received the recent food distribution **100%**



### HEALTH

Availability of healthcare services on site: **Yes**  
Number of functioning healthcare facilities: **1**  
Do people have access to healthcare services: **Yes**  
Time to reach the nearest health facility: **Less than 15 minutes**  
Is medicines available for majority of the population: **Yes, of good quality and people can afford them**  
During their pregnancy, are most women seeing a health professional? **Yes**  
Did patients with Tuberculosis know where to go to seek treatment and care? **Yes**  
Has cholera been reported at this site since the cyclone? **No**  
When was the last case reported? **None**



### EDUCATION

Does the majority of the school age children have access to a functioning school? **Yes**  
Top reason preventing most school age children from accessing education facilities: **None**  
Percentage of school age children attending school: **90%**  
Walking time to the nearest education facility: **16 - 30 minutes**



### MOBILITY

Do people want to return to their place of Origin? **No**  
Main reason preventing people to return: **Lack of safety**  
Expected period of displacement: **More than 3 months**  
Province of Origin: **Tete**  
District of Origin: **Cidade De Tete**  
Post of Origin: **Cidade De Tete**  
Locality of Origin: **Cidade de Tete**



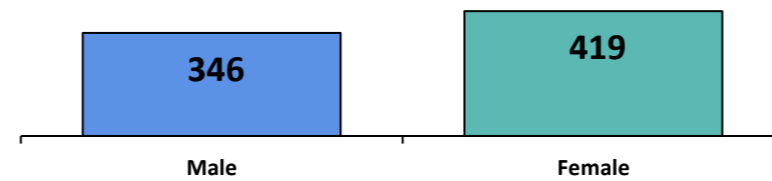
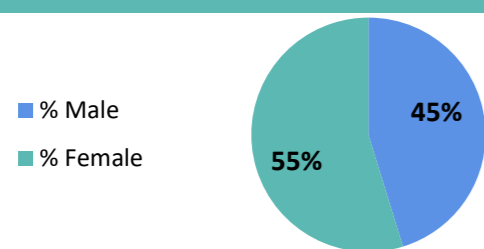
### PROTECTION

Is there security provider/mechanism that ensure safety of persons at the loca? **Yes**  
Is there a mechanism for referral for GBV survivors? **Yes**  
Is there a support mechanism for psychosocial needs of the population? **Unknown**

Survey Date: 2019-06-05

Site Location: -19.876297 , 34.564008

Site Information									
Site Classification:	Resettlement site	Age Range	Male	Female	% Male	% Female	Is there a Site Management Committee at the site?	No	
Site type:	Planned camps	< 1	29	38	4%	5%	Is there a Site Management Agency at the site?	Yes	
Site Opening Date:	2019-04-15	1 - 5	65	81	8%	11%	Name of Site Management Agency	INGC	
Province:	Sofala	6 - 17	119	123	16%	16%	Is there a service provider contact list?	None	
District:	Buzi	18 - 59	109	154	14%	20%	Is the site physically accessible?	Yes	
Post:	Buzi	60 +	24	23	3%	3%	Site Status:	Open	
Locality:	Guara Guara	<i>*The demographic have been obtained by using the demographic calculation method</i>						Is the site safe and secure?	Yes



Households

234

765

Individuals

The information included in this report was collected from 2019-06-03 to 2019-06-11. To access information on IDP population in displacements sites as of today, kindly consult IOM Displacement Movement Tracking – Daily Update [Click here](#)



### NEED

First need: **Food**  
Second need: **Household Items (NFI)**  
Third need: **Education**



### VULNERABILITIES

Pregnant women:	18	Elderly without care givers:	0	Elderly head of household:	0
Breastfeeding mothers:	2	Single female head of household:	2		
Mental/Physical disability:	3	Single male headed of household:	0		
Chronic diseases:	0	Child head of household:	0		



### SHELTER

Top one NFI need not accessible to IDPs: **Closed containers to transport and /or store water**  
Top two NFI need not accessible to IDPs: **Items for sleeping (mats, blankets,..)**  
Top three NFI need not accessible to IDPs: **Cooking items (pots/pans)**  
Percentage of Household living outdoors: **0%**  
Percentage of Household living in emergency shelter: **100%**  
Percentage of Household living in permanent shelter: **0%**



### WASH

Main source of drinking water: **Protected well**  
Main problem with water: **Difficult and/or unsafe access**  
Number of functional latrines at site: **8**  
Is there functional bathing space at site? **Yes**  
Is there hand washing stations with water and soap close to latrines/bathing space? **None**  
How clean you think the site is in terms of waste? **More or less clean**  
Have hygiene promotion sessions been conducted? **Unknown**  
Do people live in areas where open defecation is frequently visible? **Yes**



### FOOD

Do most people have access to functioning market? **Yes**  
Why people don't have access to market? **None**  
Have people received food from a distribution at site? **Yes**  
When was the latest food distribution at this site? **More than 3 months**  
% of household that received the recent food distribution **100%**



### HEALTH

Availability of healthcare services on site: **No**  
Number of functioning healthcare facilities: **None**  
Do people have access to healthcare services: **None**  
Time to reach the nearest health facility: **None**  
Is medicines available for majority of the population: **Yes, but not good quality**  
During their pregnancy, are most women seeing a health professional? **Yes**  
Did patients with Tuberculosis know where to go to seek treatment and care? **Yes**  
Has cholera been reported at this site since the cyclone? **No**  
When was the last case reported? **None**



### EDUCATION

Does the majority of the school age children have access to a functioning school? **Yes**  
Top reason preventing most school age children from accessing education facilities: **None**  
Percentage of school age children attending school: **75%**  
Walking time to the nearest education facility: **More than 60 minutes**



### MOBILITY

Do people want to return to their place of Origin? **No**  
Main reason preventing people to return: **Basic infrastructures damaged/flooded**  
Expected period of displacement: **More than 3 months**  
Province of Origin: **Sofala**  
District of Origin: **Buzi**  
Post of Origin: **Buzi**  
Locality of Origin: **Guara Guara**



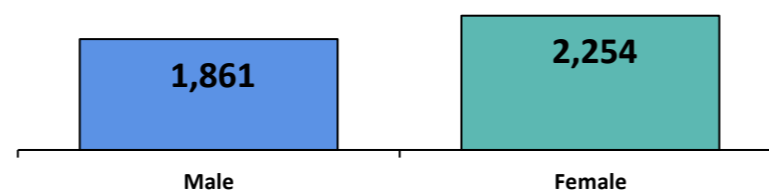
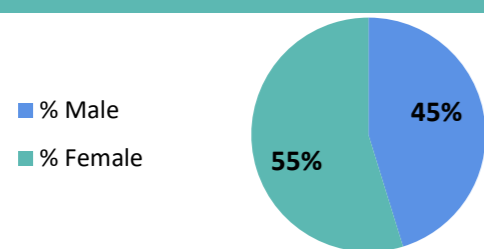
### PROTECTION

Is there security provider/mechanism that ensure safety of persons at the loca? **No**  
Is there a mechanism for referral for GBV survivors? **No**  
Is there a support mechanism for psychosocial needs of the population? **Unknown**

Survey Date: 2019-06-06

Site Location: -19.876297 , 34.56408

Site Information									
Site Classification:	Resettlement site	Age Range	Male	Female	% Male	% Female	Is there a Site Management Committee at the site?	Yes	
Site type:	Planned camps	< 1	158	197	4%	5%	Is there a Site Management Agency at the site?	Yes	
Site Opening Date:	2019-05-15	1 - 5	350	437	9%	11%	Name of Site Management Agency	None	
Province:	Sofala	6 - 17	642	664	16%	16%	Is there a service provider contact list?	None	
District:	Buzi	18 - 59	584	831	14%	20%	Is the site physically accessible?	Yes	
Post:	Buzi	60 +	127	125	3%	3%	Site Status:	Open	
Locality:	Guara Guara	<i>*The demographic have been obtained by using the demographic calculation method</i>						Is the site safe and secure?	Yes



**Households**  
**823**

**4,115**  
**Individuals**

The information included in this report was collected from 2019-06-03 to 2019-06-11. To access information on IDP population in displacements sites as of today, kindly consult IOM Displacement Movement Tracking – Daily Update [Click here](#)



### NEED

First need: **Water**  
Second need: **Food**  
Third need: **Health**



### VULNERABILITIES

Pregnant women:	8	Elderly without care givers:	0	Elderly head of household:	0
Breastfeeding mothers:	5	Single female head of household:	2		
Mental/Physical disability:	6	Single male headed of household:	0		
Chronic diseases:	4	Child head of household:	0		



### SHELTER

Top one NFI need not accessible to IDPs: **Mosquito nets**  
Top two NFI need not accessible to IDPs: **Items for sleeping (mats, blankets,...)**  
Top three NFI need not accessible to IDPs: **Cooking items (pots/pans)**  
Percentage of Household living outdoors: **0%**  
Percentage of Household living in emergency shelter: **100%**  
Percentage of Household living in permanent shelter: **0%**



### WASH

Main source of drinking water: **Small water system**  
Main problem with water: **None**  
Number of functional latrines at site: **97**  
Is there functional bathing space at site? **Yes**  
Is there hand washing stations with water and soap close to latrines/bathing space? **None**  
  
How clean you think the site is in terms of waste? **More or less clean**  
Have hygiene promotion sessions been conducted? **Yes**  
Do people live in areas where open defecation is frequently visible? **No**



### FOOD

Do most people have access to functioning market **Yes**  
Why people don't have access to market? **None**  
Have people received food from a distribution at site? **Yes**  
When was the latest food distribution at this site? **More than 3 months**  
% of household that received the recent food distribution **100%**



### HEALTH

Availability of healthcare services on site: **No**  
Number of functioning healthcare facilities: **None**  
Do people have access to healthcare services: **None**  
Time to reach the nearest health facility: **None**  
  
Is medicines available for majority of the population: **Yes, but not good quality**  
During their pregnancy, are most women seeing a health professional? **Yes**  
Did patients with Tuberculosis know where to go to seek treatment and care? **Yes**  
Has cholera been reported at this site since the cyclone? **No**  
When was the last case reported? **None**



### EDUCATION

Does the majority of the school age children have access to a functioning school? **Yes**  
Top reason preventing most school age children from accessing education facilities: **None**  
Percentage of school age children attending school: **75%**  
Walking time to the nearest education facility: **31 - 60 minutes**



### MOBILITY

Do people want to return to their place of Origin? **No**  
Main reason preventing people to return: **Basic infrastructures damaged/flooded**  
Expected period of displacement: **More than 3 months**  
Province of Origin: **Sofala**  
District of Origin: **Buzi**  
Post of Origin: **Buzi**  
Locality of Origin: **Guara Guara**



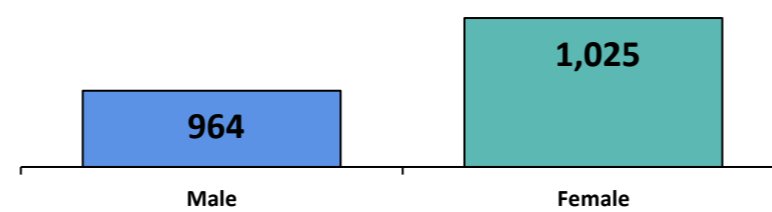
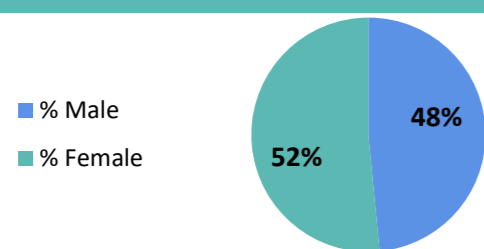
### PROTECTION

Is there security provider/mechanism that ensure safety of persons at the loca **No**  
Is there a mechanism for referral for GBV survivors? **No**  
Is there a support mechanism for psychosocial needs of the population? **Yes**

Survey Date: 2019-06-07

Site Location: -19.172561 , 34.216813

Site Information									
Site Classification:	Resettlement site	Age Range	Male	Female	% Male	% Female	Is there a Site Management Committee at the site?	Yes	
Site type:	Planned camps	< 1	98	79	5%	4%	Is there a Site Management Agency at the site?	No	
Site Opening Date:	2019-05-23	1 - 5	118	158	6%	8%	Name of Site Management Agency	None	
Province:	Sofala	6 - 17	335	394	17%	20%	Is there a service provider contact list?	None	
District:	Nhamatanda	18 - 59	295	394	15%	20%	Is the site physically accessible?	Yes	
Post:	Nhamatanda	60 +	118	0	6%	0%	Site Status:	Open	
Locality:	Metuchira	<i>*The demographic have been obtained by using the demographic calculation method</i>						Is the site safe and secure?	Yes



**Households**

**260**

**1,989**

**Individuals**

The information included in this report was collected from 2019-06-03 to 2019-06-11. To access information on IDP population in displacements sites as of today, kindly consult IOM Displacement Movement Tracking – Daily Update [Click here](#)



**NEED**

First need:	Food
Second need:	Water
Third need:	Shelter



**VULNERABILITIES**

Pregnant women:	28	Elderly without care givers:	0	Elderly head of household:	11
Breastfeeding mothers:	112	Single female head of household:	60		
Mental/Physical disability:	49	Single male headed of household:	16		
Chronic diseases:	8	Child head of household:	3		



**SHELTER**

Top one NFI need not accessible to IDPs:	Shoes and clothes
Top two NFI need not accessible to IDPs:	Items for sleeping (mats, blankets,..)
Top three NFI need not accessible to IDPs:	Cooking stoves
Percentage of Household living outdoors:	10%
Percentage of Household living in emergency shelter:	90%
Percentage of Household living in permanent shelter:	0%



**WASH**

Main source of drinking water:	Bottled water
Main problem with water:	None
Number of functional latrines at site:	180
Is there functional bathing space at site?	No
Is there hand washing stations with water and soap close to latrines/bathing space?	Yes
How clean you think the site is in terms of waste?	1. Very clean
Have hygiene promotion sessions been conducted?	Yes
Do people live in areas where open defecation is frequently visible?	Yes



**FOOD**

Do most people have access to functioning market	Yes
Why people don't have access to market?	None
Have people received food from a distribution at site?	Yes
When was the latest food distribution at this site?	More than 3 months
% of household that received the recent food distribution	90%



**HEALTH**

Availability of healthcare services on site:	No
Number of functioning healthcare facilities:	None
Do people have access to healthcare services:	None
Time to reach the nearest health facility:	None
Is medicines available for majority of the population:	Do not know/ No answer
During their pregnancy, are most women seeing a health professional?	Yes
Did patients with Tuberculosis know where to go to seek treatment and care?	Yes
Has cholera been reported at this site since the cyclone?	No
When was the last case reported?	None



**EDUCATION**

Does the majority of the school age children have access to a functioning school?	Yes
Top reason preventing most school age children from accessing education facilities:	None
Percentage of school age children attending school:	99%
Walking time to the nearest education facility:	16 - 30 minutes



**MOBILITY**

Do people want to return to their place of Origin?	No
Main reason preventing people to return:	Basic infrastructures damaged/flooded
Expected period of displacement:	More than 3 months
Province of Origin:	Sofala
District of Origin:	Nhamatanda
Post of Origin:	Nhamatanda
Locality of Origin:	Metuchira



**PROTECTION**

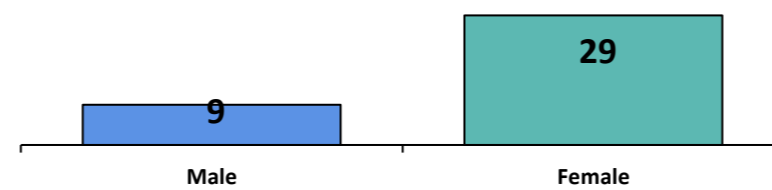
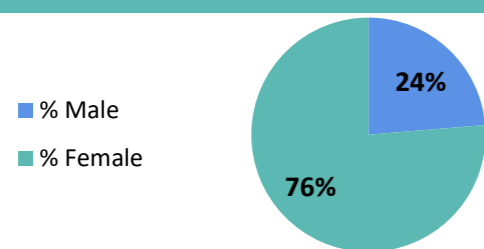
Is there security provider/mechanism that ensure safety of persons at the loca	No
Is there a mechanism for referral for GBV survivors?	No
Is there a support mechanism for psychosocial needs of the population?	Yes



Survey Date: 2019-06-07

Site Location: -19.412518 , 33.292322

Site Information									
Site Classification:	Resettlement site	Age Range	Male	Female	% Male	% Female	Is there a Site Management Committee at the site?	Yes	
Site type:	Private building	< 1	0	4	0%	11%	Is there a Site Management Agency at the site?	Yes	
Site Opening Date:	2019-03-17	1 - 5	0	9	0%	24%	Name of Site Management Agency	None	
Province:	Manica	6 - 17	1	7	3%	18%	Is there a service provider contact list?	None	
District:	Sussundenga	18 - 59	6	9	16%	24%	Is the site physically accessible?	Yes	
Post:	Muoha	60 +	2	0	5%	0%	Site Status:	Open	
Locality:	Muhoa	<i>*The demographic have been obtained by using the demographic calculation method</i>						Is the site safe and secure?	Yes



Households

6

38

Individuals

The information included in this report was collected from 2019-06-03 to 2019-06-11. To access information on IDP population in displacements sites as of today, kindly consult IOM Displacement Movement Tracking – Daily Update [Click here](#)



### NEED

First need: **Food**  
Second need: **Shelter**  
Third need: **Latrines**



### VULNERABILITIES

Pregnant women:	1	Elderly without care givers:	1	Elderly head of household:	0
Breastfeeding mothers:	0	Single female head of household:	1		
Mental/Physical disability:	1	Single male headed of household:	1		
Chronic diseases:	0	Child head of household:	1		



### SHELTER

Top one NFI need not accessible to IDPs: **Mosquito nets**  
Top two NFI need not accessible to IDPs: **Hygiene products (for personal hygiene)**  
Top three NFI need not accessible to IDPs: **Soap/detergent for washing clothes**  
Percentage of Household living outdoors: **0%**  
Percentage of Household living in emergency shelter: **100%**  
Percentage of Household living in permanent shelter: **0%**



### WASH

Main source of drinking water: **Hand pumps**  
Main problem with water: **None**  
Number of functional latrines at site: **6**  
Is there functional bathing space at site? **Yes**  
Is there hand washing stations with water and soap close to latrines/bathing space? **Yes**  
  
How clean you think the site is in terms of waste? **Clean**  
Have hygiene promotion sessions been conducted? **Yes**  
Do people live in areas where open defecation is frequently visible? **No**



### FOOD

Do most people have access to functioning market? **No**  
Why people don't have access to market? **Market is not functioning**  
Have people received food from a distribution at site? **Yes**  
When was the latest food distribution at this site? **More than 3 months**  
% of household that received the recent food distribution **100%**



### HEALTH

Availability of healthcare services on site: **Yes**  
Number of functioning healthcare facilities: **1**  
Do people have access to healthcare services: **Yes**  
Time to reach the nearest health facility: **31 - 60 minutes**  
  
Is medicines available for majority of the population: **Yes, of good quality and people can afford them**  
  
During their pregnancy, are most women seeing a health professional? **Yes**  
Did patients with Tuberculosis know where to go to seek treatment and care? **Yes**  
Has cholera been reported at this site since the cyclone? **No**  
When was the last case reported? **None**



### EDUCATION

Does the majority of the school age children have access to a functioning school? **Yes**  
Top reason preventing most school age children from accessing education facilities: **None**  
Percentage of school age children attending school: **95%**  
Walking time to the nearest education facility: **31 - 60 minutes**



### MOBILITY

Do people want to return to their place of Origin? **No**  
Main reason preventing people to return: **Lack of food**  
Expected period of displacement: **More than 3 months**  
Province of Origin: **Manica**  
District of Origin: **Sussundenga**  
Post of Origin: **Rotanda**  
Locality of Origin: **Muhoa**



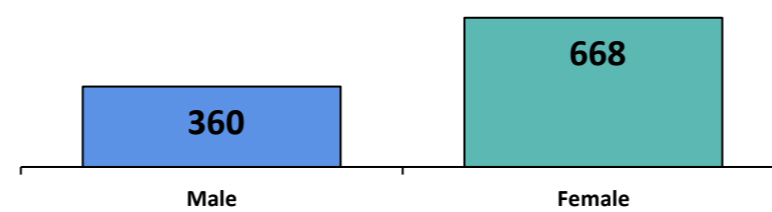
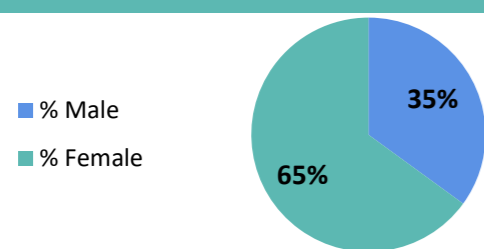
### PROTECTION

Is there security provider/mechanism that ensure safety of persons at the loca? **Yes**  
Is there a mechanism for referral for GBV survivors? **Yes**  
Is there a support mechanism for psychosocial needs of the population? **Yes**

Survey Date: 2019-06-07

Site Location: -19.8864 , 33.6021

Site Information									
Site Classification:	Resettlement site	Age Range	Male	Female	% Male	% Female	Is there a Site Management Committee at the site?	Yes	
Site type:	Planned camps	< 1	90	80	9%	8%	Is there a Site Management Agency at the site?	Yes	
Site Opening Date:	2019-04-25	1 - 5	56	136	5%	13%	Name of Site Management Agency	None	
Province:	Manica	6 - 17	79	147	8%	14%	Is there a service provider contact list?	None	
District:	Sussundenga	18 - 59	90	249	9%	24%	Is the site physically accessible?	Yes	
Post:	Dombe	60 +	45	56	4%	5%	Site Status:	Open	
Locality:	Darue	<i>*The demographic have been obtained by using the demographic calculation method</i>						Is the site safe and secure?	Yes



**Households**  
**260**

**1,028**  
**Individuals**

The information included in this report was collected from 2019-06-03 to 2019-06-11. To access information on IDP population in displacements sites as of today, kindly consult IOM Displacement Movement Tracking – Daily Update [Click here](#)



### NEED

First need: **Food**  
Second need: **Shelter**  
Third need: **Health**



### VULNERABILITIES

Pregnant women:	50	Elderly without care givers:	0	Elderly head of household:	3
Breastfeeding mothers:	20	Single female head of household:	10		
Mental/Physical disability:	30	Single male headed of household:	5		
Chronic diseases:	15	Child head of household:	3		



### SHELTER

Top one NFI need not accessible to IDPs: **Shoes and clothes**  
Top two NFI need not accessible to IDPs: **Mosquito nets**  
Top three NFI need not accessible to IDPs: **Hygiene products (for personal hygiene)**  
Percentage of Household living outdoors: **0%**  
Percentage of Household living in emergency shelter: **100%**  
Percentage of Household living in permanent shelter: **0%**



### WASH

Main source of drinking water: **Small water system**  
Main problem with water: **None**  
Number of functional latrines at site: **72**  
Is there functional bathing space at site? **Yes**  
Is there hand washing stations with water and soap close to latrines/bathing space? **Yes**  
  
How clean you think the site is in terms of waste? **Clean**  
Have hygiene promotion sessions been conducted? **Yes**  
Do people live in areas where open defecation is frequently visible? **No**



### FOOD

Do most people have access to functioning market **Yes**  
Why people don't have access to market? **None**  
Have people received food from a distribution at site? **Yes**  
When was the latest food distribution at this site? **Permanently**  
% of household that received the recent food distribution **100%**



### HEALTH

Availability of healthcare services on site: **Yes**  
Number of functioning healthcare facilities: **0**  
Do people have access to healthcare services: **Yes**  
Time to reach the nearest health facility: **More than 60 minutes**  
  
Is medicines available for majority of the population: **Yes, of good quality and people can afford them**  
  
During their pregnancy, are most women seeing a health professional? **Yes**  
Did patients with Tuberculosis know where to go to seek treatment and care? **Yes**  
Has cholera been reported at this site since the cyclone? **No**  
When was the last case reported? **None**



### EDUCATION

Does the majority of the school age children have access to a functioning school? **Yes**  
Top reason preventing most school age children from accessing education facilities: **None**  
Percentage of school age children attending school: **95%**  
Walking time to the nearest education facility: **16 - 30 minutes**



### MOBILITY

Do people want to return to their place of Origin? **No**  
Main reason preventing people to return: **Basic infrastructures damaged/flooded**  
Expected period of displacement: **Permanently**  
Province of Origin: **Manica**  
District of Origin: **Sussundenga**  
Post of Origin: **Dombe**  
Locality of Origin: **Darue**



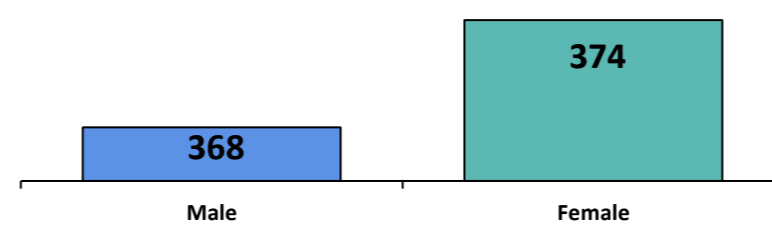
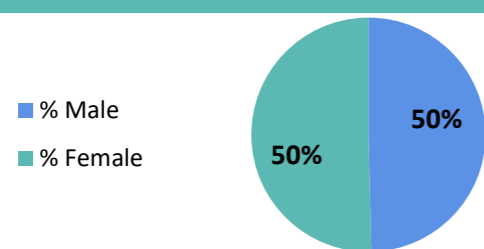
### PROTECTION

Is there security provider/mechanism that ensure safety of persons at the loca **Yes**  
Is there a mechanism for referral for GBV survivors? **Yes**  
Is there a support mechanism for psychosocial needs of the population? **Yes**

Survey Date: 2019-06-11

Site Location: -21.266667 , 33.366667

Site Information									
Site Classification:	Resettlement site	Age Range	Male	Female	% Male	% Female	Is there a Site Management Committee at the site?	Yes	
Site type:	Planned camps	< 1	47	7	6%	1%	Is there a Site Management Agency at the site?	Yes	
Site Opening Date:	2019-05-21	1 - 5	33	47	4%	6%	Name of Site Management Agency	None	
Province:	Manica	6 - 17	114	147	15%	20%	Is there a service provider contact list?	None	
District:	Sussundenga	18 - 59	107	140	14%	19%	Is the site physically accessible?	Limited access	
Post:	Dombe	60 +	67	33	9%	4%	Site Status:	Open	
Locality:	Mabaia	<i>*The demographic have been obtained by using the demographic calculation method</i>						Is the site safe and secure?	Yes



Households

144

742

Individuals

The information included in this report was collected from 2019-06-03 to 2019-06-11. To access information on IDP population in displacements sites as of today, kindly consult IOM Displacement Movement Tracking – Daily Update [Click here](#)



### NEED

First need: **Food**  
Second need: **Latrines**  
Third need: **Shelter**



### VULNERABILITIES

Pregnant women:	26	Elderly without care givers:	9	Elderly head of household:	2
Breastfeeding mothers:	34	Single female head of household:	9		
Mental/Physical disability:	12	Single male headed of household:	3		
Chronic diseases:	2	Child head of household:	2		



### SHELTER

Top one NFI need not accessible to IDPs: **Shoes and clothes**  
Top two NFI need not accessible to IDPs: **Items for sleeping (mats, blankets,...)**  
Top three NFI need not accessible to IDPs: **Hygiene products (for personal hygiene)**  
Percentage of Household living outdoors: **0%**  
Percentage of Household living in emergency shelter: **100%**  
Percentage of Household living in permanent shelter: **0%**



### WASH

Main source of drinking water: **Hand pumps**  
Main problem with water: **Shortage for human consumption**  
Number of functional latrines at site: **10**  
Is there functional bathing space at site? **No**  
Is there hand washing stations with water and soap close to latrines/bathing space? **Yes, but without soap**  
How clean you think the site is in terms of waste? **Dirty**  
Have hygiene promotion sessions been conducted? **Yes, but more than two weeks ago**  
Do people live in areas where open defecation is frequently visible? **Yes**



### FOOD

Do most people have access to functioning market? **No**  
Why people don't have access to market? **Market is not functioning**  
Have people received food from a distribution at site? **Yes**  
When was the latest food distribution at this site? **More than 3 months**  
% of household that received the recent food distribution: **95%**



### HEALTH

Availability of healthcare services on site: **No**  
Number of functioning healthcare facilities: **None**  
Do people have access to healthcare services: **None**  
Time to reach the nearest health facility: **None**  
Is medicines available for majority of the population: **Yes, but people cannot afford them**  
During their pregnancy, are most women seeing a health professional? **Yes**  
Did patients with Tuberculosis know where to go to seek treatment and care? **Yes**  
Has cholera been reported at this site since the cyclone? **No**  
When was the last case reported? **None**



### EDUCATION

Does the majority of the school age children have access to a functioning school? **Yes**  
Top reason preventing most school age children from accessing education facilities: **None**  
Percentage of school age children attending school: **85%**  
Walking time to the nearest education facility: **More than 60 minutes**



### MOBILITY

Do people want to return to their place of Origin? **No**  
Main reason preventing people to return: **House damaged/destroyed**  
Expected period of displacement: **More than 3 months**  
Province of Origin: **Manica**  
District of Origin: **Sussundenga**  
Post of Origin: **Dombe**  
Locality of Origin: **Mabaia**



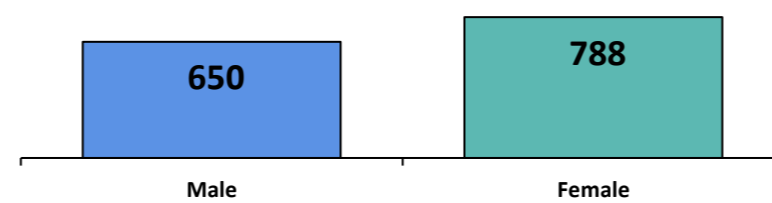
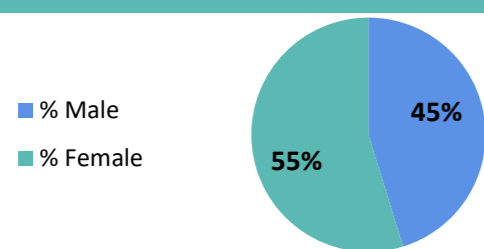
### PROTECTION

Is there security provider/mechanism that ensure safety of persons at the loca? **Yes**  
Is there a mechanism for referral for GBV survivors? **No**  
Is there a support mechanism for psychosocial needs of the population? **Yes**

Survey Date: 2019-06-07

Site Location: -17.468427 , 37.185682

Site Information									
Site Classification:	Resettlement site	Age Range	Male	Female	% Male	% Female	Is there a Site Management Committee at the site?	Unknown	
Site type:	Planned camps	< 1	56	69	4%	5%	Is there a Site Management Agency at the site?	Yes	
Site Opening Date:	2015-02-01	1 - 5	122	153	8%	11%	Name of Site Management Agency	None	
Province:	Zambezia	6 - 17	224	232	16%	16%	Is there a service provider contact list?	None	
District:	Namacurra	18 - 59	204	290	14%	20%	Is the site physically accessible?	Yes	
Post:	Macuze	60 +	44	44	3%	3%	Site Status:	Open	
Locality:	Furquia	<i>*The demographic have been obtained by using the demographic calculation method</i>						Is the site safe and secure?	Yes



Households

446

1,438

Individuals

The information included in this report was collected from 2019-06-03 to 2019-06-11. To access information on IDP population in displacements sites as of today, kindly consult IOM Displacement Movement Tracking – Daily Update [Click here](#)



### NEED

First need:	Shelter
Second need:	Food
Third need:	Water



### VULNERABILITIES

Pregnant women:	51	Elderly without care givers:	0	Elderly head of household:	11
Breastfeeding mothers:	58	Single female head of household:	8		
Mental/Physical disability:	6	Single male headed of household:	2		
Chronic diseases:	0	Child head of household:	2		



### SHELTER

Top one NFI need not accessible to IDPs:	Mosquito nets
Top two NFI need not accessible to IDPs:	Items for sleeping (mats, blankets,...)
Top three NFI need not accessible to IDPs:	Cooking items (pots/pans)
Percentage of Household living outdoors:	0%
Percentage of Household living in emergency shelter:	100%
Percentage of Household living in permanent shelter:	0%



### WASH

Main source of drinking water:	Lagoons and waterways
Main problem with water:	Flavour/Taste
Number of functional latrines at site:	148
Is there functional bathing space at site?	Yes
Is there hand washing stations with water and soap close to latrines/bathing space?	Yes
How clean you think the site is in terms of waste?	Clean
Have hygiene promotion sessions been conducted?	Yes, but more than two weeks ago
Do people live in areas where open defecation is frequently visible?	No



### FOOD

Do most people have access to functioning market	Yes
Why people don't have access to market?	None
Have people received food from a distribution at site?	Yes
When was the latest food distribution at this site?	More than 3 months
% of household that received the recent food distribution	100%



### HEALTH

Availability of healthcare services on site:	No
Number of functioning healthcare facilities:	None
Do people have access to healthcare services:	None
Time to reach the nearest health facility:	None
Is medicines available for majority of the population:	No
During their pregnancy, are most women seeing a health professional?	Yes
Did patients with Tuberculosis know where to go to seek treatment and care?	Yes
Has cholera been reported at this site since the cyclone?	No
When was the last case reported?	None



### EDUCATION

Does the majority of the school age children have access to a functioning school?	Yes
Top reason preventing most school age children from accessing education facilities:	None
Percentage of school age children attending school:	100%
Walking time to the nearest education facility:	16 - 30 minutes



### MOBILITY

Do people want to return to their place of Origin?	No
Main reason preventing people to return:	House damaged/destroyed
Expected period of displacement:	More than 3 months
Province of Origin:	Zambezia
District of Origin:	Namacurra
Post of Origin:	Macuze
Locality of Origin:	Furquia



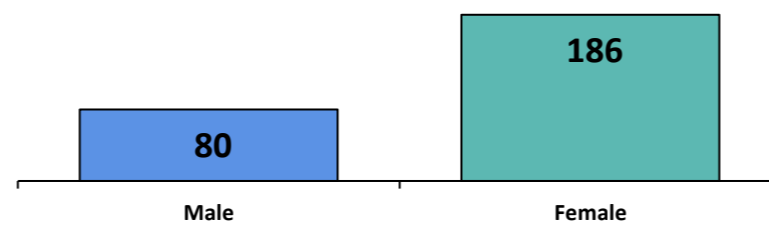
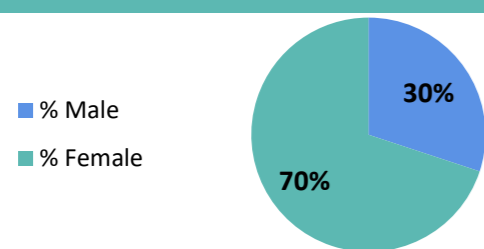
### PROTECTION

Is there security provider/mechanism that ensure safety of persons at the loca	No
Is there a mechanism for referral for GBV survivors?	No
Is there a support mechanism for psychosocial needs of the population?	No

Survey Date: 2019-06-11

Site Location: -19.974299 , 33.395116

Site Information									
Site Classification:	Resettlement site	Age Range	Male	Female	% Male	% Female	Is there a Site Management Committee at the site?	Yes	
Site type:	Planned camps	< 1	26	36	10%	14%	Is there a Site Management Agency at the site?	No	
Site Opening Date:	2019-05-21	1 - 5	13	49	5%	18%	Name of Site Management Agency	None	
Province:	Manica	6 - 17	26	60	10%	23%	Is there a service provider contact list?	None	
District:	Sussundenga	18 - 59	15	28	6%	11%	Is the site physically accessible?	Yes	
Post:	Dombe	60 +	0	13	0%	5%	Site Status:	Open	
Locality:	Muoco	<i>*The demographic have been obtained by using the demographic calculation method</i>						Is the site safe and secure?	Yes



**Households**

**55**

**266**

**Individuals**

The information included in this report was collected from 2019-06-03 to 2019-06-11. To access information on IDP population in displacements sites as of today, kindly consult IOM Displacement Movement Tracking – Daily Update [Click here](#)



**NEED**

First need:	Health
Second need:	Food
Third need:	Health



**VULNERABILITIES**

Pregnant women:	21	Elderly without care givers:	0	Elderly head of household:	0
Breastfeeding mothers:	20	Single female head of household:	5		
Mental/Physical disability:	39	Single male headed of household:	5		
Chronic diseases:	6	Child head of household:	3		



**SHELTER**

Top one NFI need not accessible to IDPs:	Shoes and clothes
Top two NFI need not accessible to IDPs:	Items for sleeping (mats, blankets,...)
Top three NFI need not accessible to IDPs:	Hygiene products (for personal hygiene)
Percentage of Household living outdoors:	0%
Percentage of Household living in emergency shelter:	100%
Percentage of Household living in permanent shelter:	0%



**WASH**

Main source of drinking water:	Hand pumps
Main problem with water:	None
Number of functional latrines at site:	61
Is there functional bathing space at site?	Yes
Is there hand washing stations with water and soap close to latrines/bathing space?	Yes, but without water and soap
How clean you think the site is in terms of waste?	Clean
Have hygiene promotion sessions been conducted?	Yes
Do people live in areas where open defecation is frequently visible?	No



**FOOD**

Do most people have access to functioning market	No
Why people don't have access to market?	Too expensive
Have people received food from a distribution at site?	Yes
When was the latest food distribution at this site?	More than 3 months
% of household that received the recent food distribution	100%



**HEALTH**

Availability of healthcare services on site:	No
Number of functioning healthcare facilities:	None
Do people have access to healthcare services:	None
Time to reach the nearest health facility:	None
Is medicines available for majority of the population:	No
During their pregnancy, are most women seeing a health professional?	No
Did patients with Tuberculosis know where to go to seek treatment and care?	No
Has cholera been reported at this site since the cyclone?	No
When was the last case reported?	None



**EDUCATION**

Does the majority of the school age children have access to a functioning school?	Yes
Top reason preventing most school age children from accessing education facilities:	None
Percentage of school age children attending school:	6%
Walking time to the nearest education facility:	More than 60 minutes



**MOBILITY**

Do people want to return to their place of Origin?	No
Main reason preventing people to return:	House damaged/destroyed
Expected period of displacement:	More than 3 months
Province of Origin:	Manica
District of Origin:	Sussundenga
Post of Origin:	Dombe
Locality of Origin:	Muoco



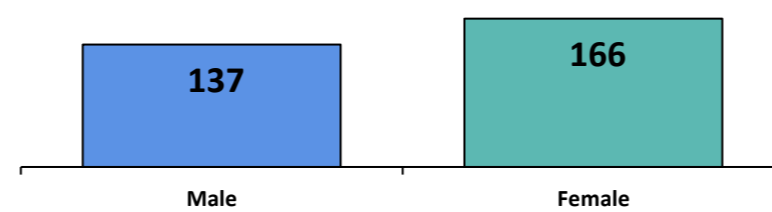
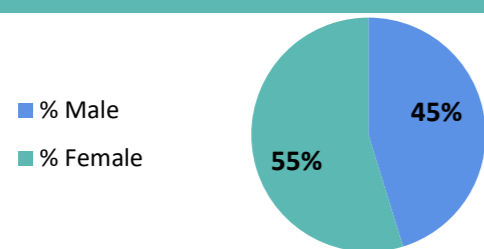
**PROTECTION**

Is there security provider/mechanism that ensure safety of persons at the loca	Yes
Is there a mechanism for referral for GBV survivors?	No
Is there a support mechanism for psychosocial needs of the population?	No

Survey Date: 2019-06-07

Site Location: -17.458367 , 37.2024

Site Information									
Site Classification:	Resettlement site	Age Range	Male	Female	% Male	% Female	Is there a Site Management Committee at the site?	Unknown	
Site type:	Planned camps	< 1	12	15	4%	5%	Is there a Site Management Agency at the site?	Yes	
Site Opening Date:	2015-02-01	1 - 5	26	32	9%	11%	Name of Site Management Agency	None	
Province:	Zambezia	6 - 17	47	49	16%	16%	Is there a service provider contact list?	None	
District:	Namacurra	18 - 59	43	61	14%	20%	Is the site physically accessible?	Yes	
Post:	Macuze	60 +	9	9	3%	3%	Site Status:	Open	
Locality:	Furquia	<i>*The demographic have been obtained by using the demographic calculation method</i>						Is the site safe and secure?	Yes



Households

89

303

Individuals

The information included in this report was collected from 2019-06-03 to 2019-06-11. To access information on IDP population in displacements sites as of today, kindly consult IOM Displacement Movement Tracking – Daily Update [Click here](#)



### NEED

First need: Shelter  
Second need: Food  
Third need: Water



### VULNERABILITIES

Pregnant women:	8	Elderly without care givers:	3	Elderly head of household:	4
Breastfeeding mothers:	7	Single female head of household:	10		
Mental/Physical disability:	2	Single male headed of household:	0		
Chronic diseases:	0	Child head of household:	0		



### SHELTER

Top one NFI need not accessible to IDPs: Mosquito nets  
Top two NFI need not accessible to IDPs: Items for sleeping (mats, blankets,...)  
Top three NFI need not accessible to IDPs: Cooking items (pots/pans)  
Percentage of Household living outdoors: 0%  
Percentage of Household living in emergency shelter: 100%  
Percentage of Household living in permanent shelter: 0%



### WASH

Main source of drinking water: Hand pumps  
Main problem with water: None  
Number of functional latrines at site: 6  
Is there functional bathing space at site? Yes  
Is there hand washing stations with water and soap close to latrines/bathing space? None  
How clean you think the site is in terms of waste? Clean  
Have hygiene promotion sessions been conducted? Yes, but more than two weeks ago  
Do people live in areas where open defecation is frequently visible? No



### FOOD

Do most people have access to functioning market? No  
Why people don't have access to market? Long distance  
Have people received food from a distribution at site? Yes  
When was the latest food distribution at this site? More than 3 months  
% of household that received the recent food distribution: 100%



### HEALTH

Availability of healthcare services on site: No  
Number of functioning healthcare facilities: None  
Do people have access to healthcare services: None  
Time to reach the nearest health facility: None  
Is medicines available for majority of the population: No  
During their pregnancy, are most women seeing a health professional? Yes  
Did patients with Tuberculosis know where to go to seek treatment and care? Yes  
Has cholera been reported at this site since the cyclone? No  
When was the last case reported? None



### EDUCATION

Does the majority of the school age children have access to a functioning school? Yes  
Top reason preventing most school age children from accessing education facilities: None  
Percentage of school age children attending school: 100%  
Walking time to the nearest education facility: Less than 15 minutes



### MOBILITY

Do people want to return to their place of Origin? No  
Main reason preventing people to return: Basic infrastructures damaged/flooded  
Expected period of displacement: More than 3 months  
Province of Origin: Zambezia  
District of Origin: Namacurra  
Post of Origin: Macuze  
Locality of Origin: Furquia



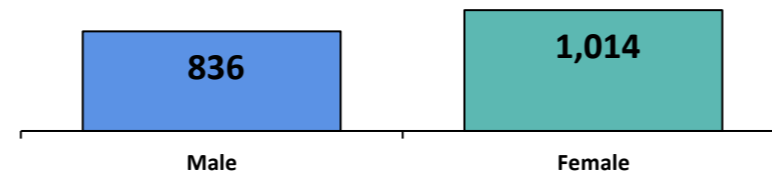
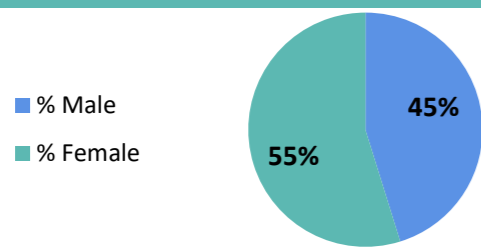
### PROTECTION

Is there security provider/mechanism that ensure safety of persons at the loca? No  
Is there a mechanism for referral for GBV survivors? No  
Is there a support mechanism for psychosocial needs of the population? No

Survey Date: 2019-06-07

Site Location: -17.4119 , 37.346567

Site Information									
Site Classification:	Resettlement site	Age Range	Male	Female	% Male	% Female	Is there a Site Management Committee at the site?	Unknown	
Site type:	Planned camps	< 1	71	89	4%	5%	Is there a Site Management Agency at the site?	Yes	
Site Opening Date:	2013-02-16	1 - 5	157	197	8%	11%	Name of Site Management Agency	None	
Province:	Zambezia	6 - 17	288	299	16%	16%	Is there a service provider contact list?	None	
District:	Maganja Da Costa	18 - 59	263	373	14%	20%	Is the site physically accessible?	Yes	
Post:	Nante	60 +	57	56	3%	3%	Site Status:	Open	
Locality:	Nante	<i>*The demographic have been obtained by using the demographic calculation method</i>						Is the site safe and secure?	Yes



Households

370

1,850

Individuals

The information included in this report was collected from 2019-06-03 to 2019-06-11. To access information on IDP population in displacements sites as of today, kindly consult IOM Displacement Movement Tracking – Daily Update [Click here](#)



**NEED**

First need: **Water**  
Second need: **Food**  
Third need: **Agriculture inputs**



**VULNERABILITIES**

Pregnant women:	11	Elderly without care givers:	5	Elderly head of household:	6
Breastfeeding mothers:	8	Single female head of household:	31		
Mental/Physical disability:	1	Single male headed of household:	2		
Chronic diseases:	0	Child head of household:	1		



**SHELTER**

Top one NFI need not accessible to IDPs: **Closed containers to transport and /or store water**  
Top two NFI need not accessible to IDPs: **Items for sleeping (mats, blankets,..)**  
Top three NFI need not accessible to IDPs: **Cooking items (pots/pans)**  
Percentage of Household living outdoors: **0%**  
Percentage of Household living in emergency shelter: **100%**  
Percentage of Household living in permanent shelter: **0%**



**WASH**

Main source of drinking water: **Open well**  
Main problem with water: **Solid/Dirt**  
Number of functional latrines at site: **230**  
Is there functional bathing space at site? **Yes**  
Is there hand washing stations with water and soap close to latrines/bathing space? **Yes**  
How clean you think the site is in terms of waste? **Clean**  
Have hygiene promotion sessions been conducted? **Yes, but more than two weeks ago**  
Do people live in areas where open defecation is frequently visible? **No**



**FOOD**

Do most people have access to functioning market **No**  
Why people don't have access to market? **Lack of financial rессources**  
Have people received food from a distribution at site? **Yes**  
When was the latest food distribution at this site? **More than 3 months**  
% of household that received the recent food distribution **100%**



**HEALTH**

Availability of healthcare services on site: **Yes**  
Number of functioning healthcare facilities: **1**  
Do people have access to healthcare services: **Yes**  
Time to reach the rearest health facility: **Less than 15 minutes**  
Is medicines available for majority of the population: **Yes, of good quality and people can afford them**  
During their pregnancy, are most women seing a health professional? **Yes**  
Did patients with Tuberculosis know where to go to seek treatment and care? **Yes**  
Has cholera been reported at this site since the cyclone? **No**  
When was the last case reported? **None**



**EDUCATION**

Does the majority of the school age children have access to a functioning school? **Yes**  
Top reason preventing most school age children fro accessing education facilities: **None**  
Percentage of school age children attending school: **100%**  
Walking time to the neasrest education facility: **31 - 60 minutes**



**MOBILITY**

Do people want to return to their place of Origin? **No**  
Main reason preventing people to return: **Basic infrastructures damaged/flooded**  
Expected period of displacement: **More than 3 months**  
Province of Origin: **Zambezia**  
District of Origin: **Maganja Da Costa**  
Post of Origin: **Nante**  
Locality of Origin: **Nante**



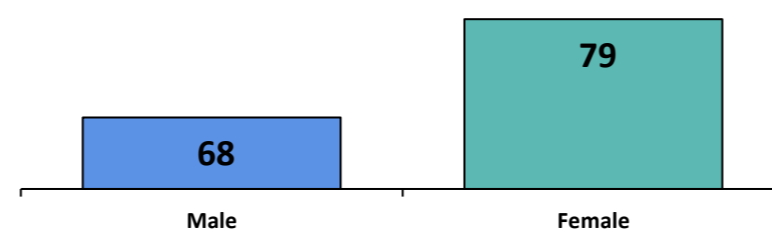
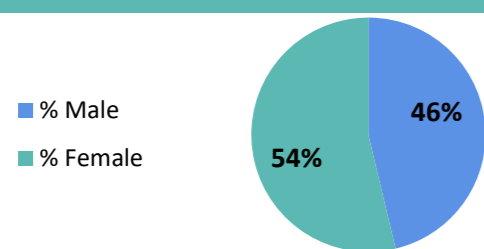
**PROTECTION**

Is there security provider/mechanism that ensure safety of persons at the loca **No**  
Is there a mechanism for referral for GBV survivors? **No**  
Is there a support mechanism for psychosocial needs of the population? **No**

Survey Date: 2019-06-06

Site Location: -19.97721 , 34.47722

Site Information									
Site Classification:	Resettlement site	Age Range	Male	Female	% Male	% Female	Is there a Site Management Committee at the site?	No	
Site type:	Planned camps	< 1	6	7	4%	5%	Is there a Site Management Agency at the site?	No	
Site Opening Date:	2019-05-15	1 - 5	13	14	9%	10%	Name of Site Management Agency	INGC	
Province:	Sofala	6 - 17	23	24	16%	16%	Is there a service provider contact list?	None	
District:	Buzi	18 - 59	21	30	14%	20%	Is the site physically accessible?	Yes	
Post:	Buzi	60 +	5	4	3%	3%	Site Status:	Open	
Locality:	Guara Guara	<i>*The demographic have been obtained by using the demographic calculation method</i>						Is the site safe and secure?	Yes



Households

42

147

Individuals

The information included in this report was collected from 2019-06-03 to 2019-06-11. To access information on IDP population in displacements sites as of today, kindly consult IOM Displacement Movement Tracking – Daily Update [Click here](#)



### NEED

First need: **Food**  
Second need: **Water**  
Third need: **Education**



### VULNERABILITIES

Pregnant women:	1	Elderly without care givers:	0	Elderly head of household:	0
Breastfeeding mothers:	5	Single female head of household:	0		
Mental/Physical disability:	8	Single male headed of household:	0		
Chronic diseases:	0	Child head of household:	0		



### SHELTER

Top one NFI need not accessible to IDPs: **Mosquito nets**  
Top two NFI need not accessible to IDPs: **Cooking items (pots/pans)**  
Top three NFI need not accessible to IDPs: **Soap/detergent for washing clothes**  
Percentage of Household living outdoors: **0%**  
Percentage of Household living in emergency shelter: **100%**  
Percentage of Household living in permanent shelter: **0%**



### WASH

Main source of drinking water: **Protected well**  
Main problem with water: **None**  
Number of functional latrines at site: **19**  
Is there functional bathing space at site? **Yes**  
Is there hand washing stations with water and soap close to latrines/bathing space? **None**  
  
How clean you think the site is in terms of waste? **More or less clean**  
Have hygiene promotion sessions been conducted? **Yes**  
Do people live in areas where open defecation is frequently visible? **No**



### FOOD

Do most people have access to functioning market? **Yes**  
Why people don't have access to market? **None**  
Have people received food from a distribution at site? **Yes**  
When was the latest food distribution at this site? **More than 3 months**  
% of household that received the recent food distribution: **100%**



### HEALTH

Availability of healthcare services on site: **No**  
Number of functioning healthcare facilities: **None**  
Do people have access to healthcare services: **None**  
Time to reach the nearest health facility: **None**  
  
Is medicines available for majority of the population: **Yes, but not good quality**  
During their pregnancy, are most women seeing a health professional? **Yes**  
Did patients with Tuberculosis know where to go to seek treatment and care? **Yes**  
Has cholera been reported at this site since the cyclone? **No**  
When was the last case reported? **None**



### EDUCATION

Does the majority of the school age children have access to a functioning school? **Yes**  
Top reason preventing most school age children from accessing education facilities: **None**  
Percentage of school age children attending school: **100%**  
Walking time to the nearest education facility: **More than 60 minutes**



### MOBILITY

Do people want to return to their place of Origin? **No**  
Main reason preventing people to return: **Basic infrastructures damaged/flooded**  
Expected period of displacement: **More than 3 months**  
Province of Origin: **Sofala**  
District of Origin: **Buzi**  
Post of Origin: **Buzi**  
Locality of Origin: **Guara Guara**



### PROTECTION

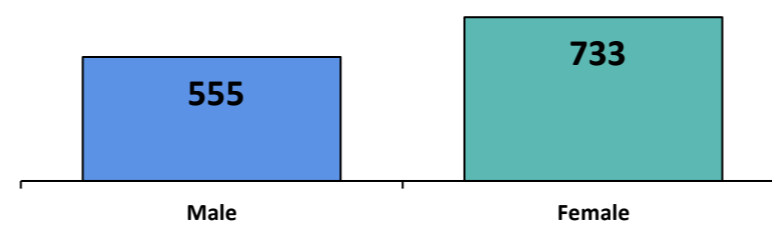
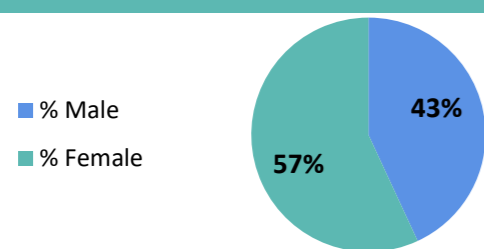
Is there security provider/mechanism that ensure safety of persons at the loca? **No**  
Is there a mechanism for referral for GBV survivors? **Yes**  
Is there a support mechanism for psychosocial needs of the population? **No**



Survey Date: 2019-06-06

Site Location: -19.467311 , 34.602029

Site Information									
Site Classification:	Resettlement site	Age Range	Male	Female	% Male	% Female	Is there a Site Management Committee at the site?	Yes	
Site type:	Planned camps	< 1	30	118	2%	9%	Is there a Site Management Agency at the site?	Yes	
Site Opening Date:	2019-05-05	1 - 5	105	210	8%	16%	Name of Site Management Agency	None	
Province:	Sofala	6 - 17	105	210	8%	16%	Is there a service provider contact list?	None	
District:	Dondo	18 - 59	270	180	21%	14%	Is the site physically accessible?	Yes	
Post:	Mafambisse	60 +	45	15	3%	1%	Site Status:	Open	
Locality:	Mutua	<i>*The demographic have been obtained by using the demographic calculation method</i>						Is the site safe and secure?	Yes



**Households**  
**289**

**Individuals**  
**1,288**

The information included in this report was collected from 2019-06-03 to 2019-06-11. To access information on IDP population in displacements sites as of today, kindly consult IOM Displacement Movement Tracking – Daily Update [Click here](#)



### NEED

First need: **Food**  
Second need: **Household Items (NFI)**  
Third need: **Household Items (NFI)**



### VULNERABILITIES

Pregnant women:	0	Elderly without care givers:	0	Elderly head of household:	0
Breastfeeding mothers:	0	Single female head of household:	0		
Mental/Physical disability:	0	Single male headed of household:	0		
Chronic diseases:	0	Child head of household:	0		



### SHELTER

Top one NFI need not accessible to IDPs: **Items for sleeping (mats, blankets,..)**  
Top two NFI need not accessible to IDPs: **Cooking items (pots/pans)**  
Top three NFI need not accessible to IDPs: **Hygiene products (for personal hygiene)**  
Percentage of Household living outdoors: **0%**  
Percentage of Household living in emergency shelter: **100%**  
Percentage of Household living in permanent shelter: **0%**



### WASH

Main source of drinking water: **Small water system**  
Main problem with water: **None**  
Number of functional latrines at site: **30**  
Is there functional bathing space at site? **Yes**  
Is there hand washing stations with water and soap close to latrines/bathing space? **Yes**  
  
How clean you think the site is in terms of waste? **More or less clean**  
Have hygiene promotion sessions been conducted? **Yes**  
Do people live in areas where open defecation is frequently visible? **No**



### FOOD

Do most people have access to functioning market? **No**  
Why people don't have access to market? **There is no market**  
Have people received food from a distribution at site? **Yes**  
When was the latest food distribution at this site? **More than 3 months**  
% of household that received the recent food distribution **100%**



### HEALTH

Availability of healthcare services on site: **Yes**  
Number of functioning healthcare facilities: **1**  
Do people have access to healthcare services: **Yes**  
Time to reach the nearest health facility: **Less than 15 minutes**  
  
Is medicines available for majority of the population: **Do not know/ No answer**  
  
During their pregnancy, are most women seeing a health professional? **Yes**  
Did patients with Tuberculosis know where to go to seek treatment and care? **Unknown**  
Has cholera been reported at this site since the cyclone? **No**  
When was the last case reported? **None**



### EDUCATION

Does the majority of the school age children have access to a functioning school? **No**  
Top reason preventing most school age children from accessing education facilities: **FALSE**  
Percentage of school age children attending school: **0%**  
Walking time to the nearest education facility: **None**



### MOBILITY

Do people want to return to their place of Origin? **No**  
Main reason preventing people to return: **House damaged/destroyed**  
Expected period of displacement: **More than 3 months**  
Province of Origin: **Sofala**  
District of Origin: **Dondo**  
Post of Origin: **Mafambisse**  
Locality of Origin: **Mutua**



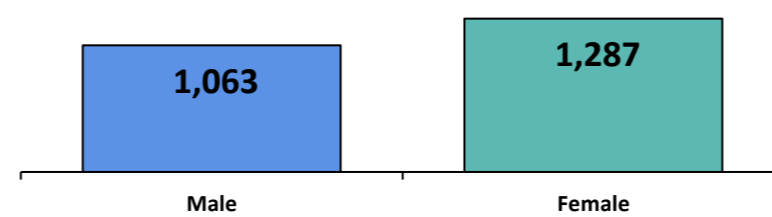
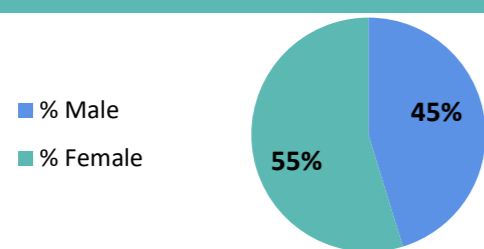
### PROTECTION

Is there security provider/mechanism that ensure safety of persons at the location? **Yes**  
Is there a mechanism for referral for GBV survivors? **Yes**  
Is there a support mechanism for psychosocial needs of the population? **No**

Survey Date: 2019-06-07

Site Location: -17.57357 , 36.57448

Site Information									
Site Classification:	Resettlement site	Age Range	Male	Female	% Male	% Female	Is there a Site Management Committee at the site?	Unknown	
Site type:	Planned camps	< 1	90	113	4%	5%	Is there a Site Management Agency at the site?	Yes	
Site Opening Date:	2015-02-01	1 - 5	200	250	9%	11%	Name of Site Management Agency	None	
Province:	Zambezia	6 - 17	366	379	16%	16%	Is there a service provider contact list?	None	
District:	Nicoadala	18 - 59	334	474	14%	20%	Is the site physically accessible?	Yes	
Post:	Nicoadala	60 +	73	71	3%	3%	Site Status:	Open	
Locality:	Munhonha	<i>*The demographic have been obtained by using the demographic calculation method</i>						Is the site safe and secure?	Yes



**Households**  
**470**

**2,350**  
**Individuals**

The information included in this report was collected from 2019-06-03 to 2019-06-11. To access information on IDP population in displacements sites as of today, kindly consult IOM Displacement Movement Tracking – Daily Update [Click here](#)



### NEED

First need: **Health**  
Second need: **Water**  
Third need: **Electricity**



### VULNERABILITIES

Pregnant women:	11	Elderly without care givers:	10	Elderly head of household:	0
Breastfeeding mothers:	0	Single female head of household:	0		
Mental/Physical disability:	7	Single male headed of household:	0		
Chronic diseases:	2	Child head of household:	2		



### SHELTER

Top one NFI need not accessible to IDPs:	Items for sleeping (mats, blankets,..)
Top two NFI need not accessible to IDPs:	Cooking items (pots/pans)
Top three NFI need not accessible to IDPs:	Hygiene products (for personal hygiene)
Percentage of Household living outdoors:	0%
Percentage of Household living in emergency shelter:	100%
Percentage of Household living in permanent shelter:	0%



### WASH

Main source of drinking water:	Hand pumps
Main problem with water:	None
Number of functional latrines at site:	150
Is there functional bathing space at site?	Yes
Is there hand washing stations with water and soap close to latrines/bathing space?	None
How clean you think the site is in terms of waste?	Clean
Have hygiene promotion sessions been conducted?	Yes, but more than two weeks ago
Do people live in areas where open defecation is frequently visible?	No



### FOOD

Do most people have access to functioning market	No
Why people don't have access to market?	Transportation to market is not currently running
Have people received food from a distribution at site?	Yes
When was the latest food distribution at this site?	More than 3 months
% of household that received the recent food distribution	50%



### HEALTH

Availability of healthcare services on site:	No
Number of functioning healthcare facilities:	None
Do people have access to healthcare services:	None
Time to reach the nearest health facility:	None
Is medicines available for majority of the population:	No
During their pregnancy, are most women seeing a health professional?	Yes
Did patients with Tuberculosis know where to go to seek treatment and care?	Yes
Has cholera been reported at this site since the cyclone?	No
When was the last case reported?	None



### EDUCATION

Does the majority of the school age children have access to a functioning school?	Yes
Top reason preventing most school age children from accessing education facilities:	None
Percentage of school age children attending school:	13%
Walking time to the nearest education facility:	16 - 30 minutes



### MOBILITY

Do people want to return to their place of Origin?	No
Main reason preventing people to return:	Basic infrastructures damaged/flooded
Expected period of displacement:	More than 3 months
Province of Origin:	Zambezia
District of Origin:	Nicoadala
Post of Origin:	Nicoadala
Locality of Origin:	Munhonha



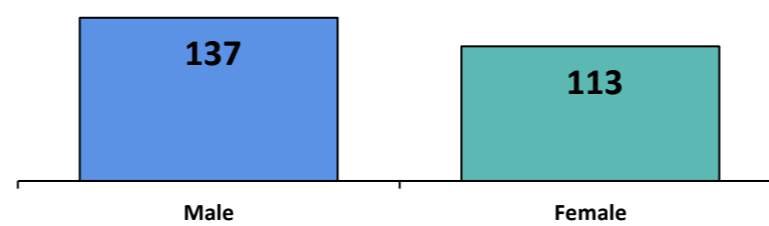
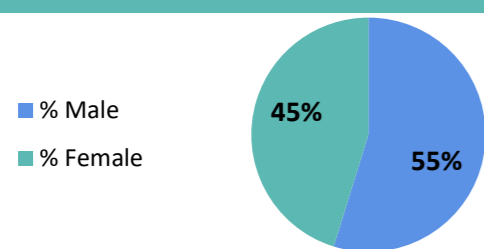
### PROTECTION

Is there security provider/mechanism that ensure safety of persons at the locality?	No
Is there a mechanism for referral for GBV survivors?	No
Is there a support mechanism for psychosocial needs of the population?	No

Survey Date: 2019-06-07

Site Location: -19.39683 , 34.42966

Site Information									
Site Classification:	Resettlement site	Age Range	Male	Female	% Male	% Female	Is there a Site Management Committee at the site?	Yes	
Site type:	Planned camps	< 1	4	2	2%	1%	Is there a Site Management Agency at the site?	No	
Site Opening Date:	2019-05-15	1 - 5	15	12	6%	5%	Name of Site Management Agency	None	
Province:	Sofala	6 - 17	58	35	23%	14%	Is there a service provider contact list?	None	
District:	Nhamatanda	18 - 59	54	58	22%	23%	Is the site physically accessible?	Yes	
Post:	Tica	60 +	6	6	2%	2%	Site Status:	Open	
Locality:	Lamego	<i>*The demographic have been obtained by using the demographic calculation method</i>						Is the site safe and secure?	Yes



Households

50

250

Individuals

The information included in this report was collected from 2019-06-03 to 2019-06-11. To access information on IDP population in displacements sites as of today, kindly consult IOM Displacement Movement Tracking – Daily Update [Click here](#)



### NEED

First need: Household Items (NFI)  
Second need: Food  
Third need: Education



### VULNERABILITIES

Pregnant women:	0	Elderly without care givers:	0	Elderly head of household:	0
Breastfeeding mothers:	0	Single female head of household:	0		
Mental/Physical disability:	0	Single male headed of household:	0		
Chronic diseases:	0	Child head of household:	0		



### SHELTER

Top one NFI need not accessible to IDPs: Shoes and clothes  
Top two NFI need not accessible to IDPs: Items for sleeping (mats, blankets,...)  
Top three NFI need not accessible to IDPs: Cooking stoves  
Percentage of Household living outdoors: 0%  
Percentage of Household living in emergency shelter: 100%  
Percentage of Household living in permanent shelter: 0%



### WASH

Main source of drinking water: Small water system  
Main problem with water: None  
Number of functional latrines at site: 24  
Is there functional bathing space at site? No  
Is there hand washing stations with water and soap close to latrines/bathing space? Yes  
How clean you think the site is in terms of waste? Clean  
Have hygiene promotion sessions been conducted? No  
Do people live in areas where open defecation is frequently visible? No



### FOOD

Do most people have access to functioning market? No  
Why people don't have access to market? Market is not functioning  
Have people received food from a distribution at site? Yes  
When was the latest food distribution at this site? More than 3 months  
% of household that received the recent food distribution: 100%



### HEALTH

Availability of healthcare services on site: Yes  
Number of functioning healthcare facilities: 1  
Do people have access to healthcare services: Yes  
Time to reach the nearest health facility: Less than 15 minutes  
Is medicines available for majority of the population: Do not know/ No answer  
During their pregnancy, are most women seeing a health professional? Yes  
Did patients with Tuberculosis know where to go to seek treatment and care? Yes  
Has cholera been reported at this site since the cyclone? No  
When was the last case reported? None



### EDUCATION

Does the majority of the school age children have access to a functioning school? Yes  
Top reason preventing most school age children from accessing education facilities: None  
Percentage of school age children attending school: 75%  
Walking time to the nearest education facility: Less than 15 minutes



### MOBILITY

Do people want to return to their place of Origin? No  
Main reason preventing people to return: House damaged/destroyed  
Expected period of displacement: More than 3 months  
Province of Origin: Sofala  
District of Origin: Nhamatanda  
Post of Origin: Tica  
Locality of Origin: Lamego



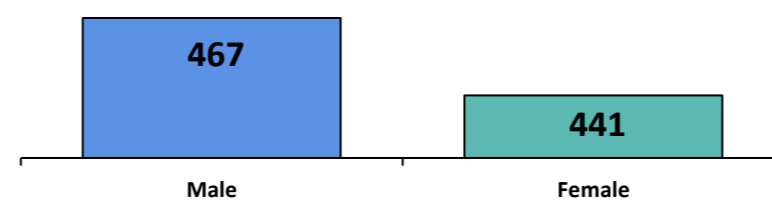
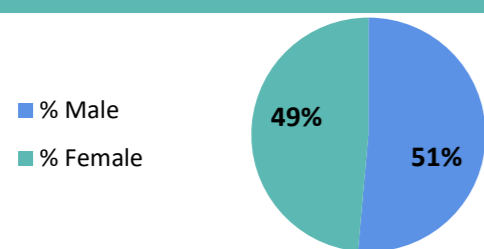
### PROTECTION

Is there security provider/mechanism that ensure safety of persons at the loca? No  
Is there a mechanism for referral for GBV survivors? No  
Is there a support mechanism for psychosocial needs of the population? No

Survey Date: 2019-06-07

Site Location: -19.349456 , 34.372922

Site Information									
Site Classification:	Resettlement site	Age Range	Male	Female	% Male	% Female	Is there a Site Management Committee at the site?	No	
Site type:	Planned camps	< 1	56	10	6%	1%	Is there a Site Management Agency at the site?	Yes	
Site Opening Date:	2019-05-17	1 - 5	122	56	13%	6%	Name of Site Management Agency	WORLD VISION	
Province:	Sofala	6 - 17	112	178	12%	20%	Is there a service provider contact list?	None	
District:	Nhamatanda	18 - 59	168	197	19%	22%	Is the site physically accessible?	Yes	
Post:	Tica	60 +	9	0	1%	0%	Site Status:	Open	
Locality:	Lamego	<i>*The demographic have been obtained by using the demographic calculation method</i>						Is the site safe and secure?	Yes



Households

161

908

Individuals

The information included in this report was collected from 2019-06-03 to 2019-06-11. To access information on IDP population in displacements sites as of today, kindly consult IOM Displacement Movement Tracking – Daily Update [Click here](#)



**NEED**

First need: **Food**  
Second need: **Shelter**  
Third need: **Transportation to school**



**VULNERABILITIES**

Pregnant women:	0	Elderly without care givers:	0	Elderly head of household:	0
Breastfeeding mothers:	0	Single female head of household:	0		
Mental/Physical disability:	0	Single male headed of household:	0		
Chronic diseases:	0	Child head of household:	0		



**SHELTER**

Top one NFI need not accessible to IDPs: **Closed containers to transport and /or store water**  
Top two NFI need not accessible to IDPs: **Items for sleeping (mats, blankets,..)**  
Top three NFI need not accessible to IDPs: **Cooking items (pots/pans)**  
Percentage of Household living outdoors: **0%**  
Percentage of Household living in emergency shelter: **100%**  
Percentage of Household living in permanent shelter: **0%**



**WASH**

Main source of drinking water: **Bottled water**  
Main problem with water: **None**  
Number of functional latrines at site: **14**  
Is there functional bathing space at site? **Yes**  
Is there hand washing stations with water and soap close to latrines/bathing space? **Yes**  
How clean you think the site is in terms of waste? **Clean**  
Have hygiene promotion sessions been conducted? **Yes**  
Do people live in areas where open defecation is frequently visible? **No**



**FOOD**

Do most people have access to functioning market **No**  
Why people don't have access to market? **Do not know/No answer**  
Have people received food from a distribution at site? **Yes**  
When was the latest food distribution at this site? **Do not know**  
% of household that received the recent food distribution **20%**



**HEALTH**

Availability of healthcare services on site: **Yes**  
Number of functioning healthcare facilities: **1**  
Do people have access to healthcare services: **Unknown**  
Time to reach the nearest health facility: **Less than 15 minutes**  
Is medicines available for majority of the population: **Yes, of good quality and people can afford them**  
During their pregnancy, are most women seeing a health professional? **Yes**  
Did patients with Tuberculosis know where to go to seek treatment and care? **Yes**  
Has cholera been reported at this site since the cyclone? **Yes**  
When was the last case reported? **1 week ago**



**EDUCATION**

Does the majority of the school age children have access to a functioning school? **Yes**  
Top reason preventing most school age children from accessing education facilities: **None**  
Percentage of school age children attending school: **100%**  
Walking time to the nearest education facility: **Less than 15 minutes**



**MOBILITY**

Do people want to return to their place of Origin? **No**  
Main reason preventing people to return: **Basic infrastructures damaged/flooded**  
Expected period of displacement: **Do not know**  
Province of Origin: **Sofala**  
District of Origin: **Nhamatanda**  
Post of Origin: **Tica**  
Locality of Origin: **Lamego**



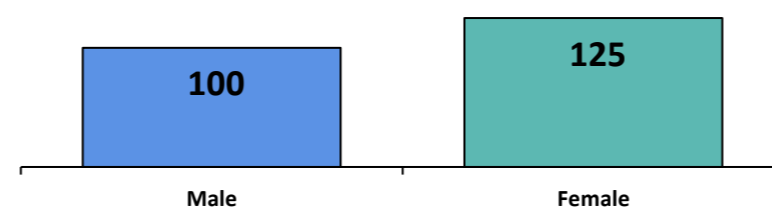
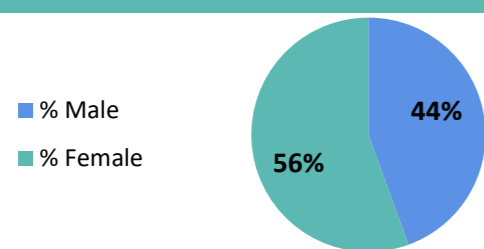
**PROTECTION**

Is there security provider/mechanism that ensure safety of persons at the loca **No**  
Is there a mechanism for referral for GBV survivors? **No**  
Is there a support mechanism for psychosocial needs of the population? **Yes**

Survey Date: 2019-06-07

Site Location: -19.349456 , 34.374946

Site Information									
Site Classification:	Resettlement site	Age Range	Male	Female	% Male	% Female	Is there a Site Management Committee at the site?	No	
Site type:	Planned camps	< 1	2	0	1%	0%	Is there a Site Management Agency at the site?	Yes	
Site Opening Date:	2019-05-15	1 - 5	25	25	11%	11%	Name of Site Management Agency	None	
Province:	Sofala	6 - 17	42	50	19%	22%	Is there a service provider contact list?	None	
District:	Nhamatanda	18 - 59	27	46	12%	20%	Is the site physically accessible?	Yes	
Post:	Tica	60 +	4	4	2%	2%	Site Status:	Open	
Locality:	Lamego	<i>*The demographic have been obtained by using the demographic calculation method</i>						Is the site safe and secure?	Yes



## Households

45

225

Individuals

The information included in this report was collected from 2019-06-03 to 2019-06-11. To access information on IDP population in displacements sites as of today, kindly consult IOM Displacement Movement Tracking – Daily Update [Click here](#)



## NEED

First need:	Food
Second need:	Shelter
Third need:	Water



## VULNERABILITIES

Pregnant women:	0	Elderly without care givers:	0	Elderly head of household:	0
Breastfeeding mothers:	0	Single female head of household:	0		
Mental/Physical disability:	0	Single male headed of household:	0		
Chronic diseases:	0	Child head of household:	0		



## SHELTER

Top one NFI need not accessible to IDPs:	Mosquito nets
Top two NFI need not accessible to IDPs:	Items for sleeping (mats, blankets,...)
Top three NFI need not accessible to IDPs:	Cooking items (pots/pans)
Percentage of Household living outdoors:	0%
Percentage of Household living in emergency shelter:	100%
Percentage of Household living in permanent shelter:	0%



## WASH

Main source of drinking water:	Small water system
Main problem with water:	None
Number of functional latrines at site:	8
Is there functional bathing space at site?	No
Is there hand washing stations with water and soap close to latrines/bathing space?	Yes
How clean you think the site is in terms of waste?	Clean
Have hygiene promotion sessions been conducted?	No
Do people live in areas where open defecation is frequently visible?	Yes



## FOOD

Do most people have access to functioning market	No
Why people don't have access to market?	Do not know/No answer
Have people received food from a distribution at site?	Yes
When was the latest food distribution at this site?	More than 3 months
% of household that received the recent food distribution	100%



## HEALTH

Availability of healthcare services on site:	Yes
Number of functioning healthcare facilities:	1
Do people have access to healthcare services:	Yes
Time to reach the nearest health facility:	Less than 15 minutes
Is medicines available for majority of the population:	Do not know/ No answer
During their pregnancy, are most women seeing a health professional?	Yes
Did patients with Tuberculosis know where to go to seek treatment and care?	Yes
Has cholera been reported at this site since the cyclone?	Yes
When was the last case reported?	10 weeks ago



## EDUCATION

Does the majority of the school age children have access to a functioning school?	Unknown
Top reason preventing most school age children from accessing education facilities:	None
Percentage of school age children attending school:	0%
Walking time to the nearest education facility:	None



## MOBILITY

Do people want to return to their place of Origin?	No
Main reason preventing people to return:	Basic infrastructures damaged/flooded
Expected period of displacement:	More than 3 months
Province of Origin:	Sofala
District of Origin:	Nhamatanda
Post of Origin:	Tica
Locality of Origin:	Lamego



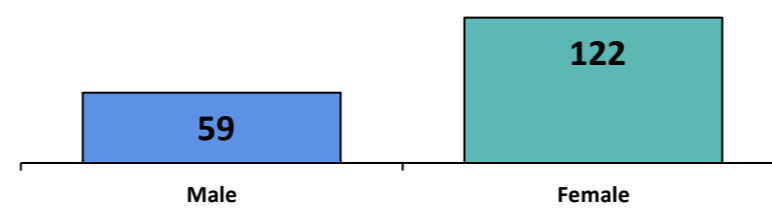
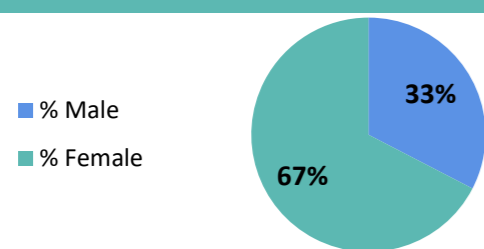
## PROTECTION

Is there security provider/mechanism that ensure safety of persons at the loca	No
Is there a mechanism for referral for GBV survivors?	No
Is there a support mechanism for psychosocial needs of the population?	No

Survey Date: 2019-06-11

Site Location: -19.057689 , 33.30206

Site Information									
Site Classification:	Resettlement site	Age Range	Male	Female	% Male	% Female	Is there a Site Management Committee at the site?	Yes	
Site type:	Planned camps	< 1	7	21	4%	12%	Is there a Site Management Agency at the site?	No	
Site Opening Date:	2019-03-19	1 - 5	0	20	0%	11%	Name of Site Management Agency	None	
Province:	Manica	6 - 17	13	28	7%	15%	Is there a service provider contact list?	None	
District:	Sussundenga	18 - 59	30	44	17%	24%	Is the site physically accessible?	Yes	
Post:	Dombe	60 +	9	9	5%	5%	Site Status:	Open	
Locality:	Mabaia	<i>*The demographic have been obtained by using the demographic calculation method</i>						Is the site safe and secure?	Yes



**Households**

**46**

**181**

**Individuals**

The information included in this report was collected from 2019-06-03 to 2019-06-11. To access information on IDP population in displacements sites as of today, kindly consult IOM Displacement Movement Tracking – Daily Update [Click here](#)



**NEED**

First need: **Food**  
Second need: **Shelter**  
Third need: **Health**



**VULNERABILITIES**

Pregnant women:	0	Elderly without care givers:	0	Elderly head of household:	1
Breastfeeding mothers:	0	Single female head of household:	0		
Mental/Physical disability:	0	Single male headed of household:	0		
Chronic diseases:	0	Child head of household:	0		



**SHELTER**

Top one NFI need not accessible to IDPs: **Shoes and clothes**  
Top two NFI need not accessible to IDPs: **Items for sleeping (mats, blankets,...)**  
Top three NFI need not accessible to IDPs: **Hygiene products (for personal hygiene)**  
Percentage of Household living outdoors: **0%**  
Percentage of Household living in emergency shelter: **100%**  
Percentage of Household living in permanent shelter: **0%**



**WASH**

Main source of drinking water: **Hand pumps**  
Main problem with water: **Long distance**  
Number of functional latrines at site: **15**  
Is there functional bathing space at site? **Yes**  
Is there hand washing stations with water and soap close to latrines/bathing space? **Yes, but without water and soap**  
How clean you think the site is in terms of waste? **More or less clean**  
Have hygiene promotion sessions been conducted? **Yes**  
Do people live in areas where open defecation is frequently visible? **No**



**FOOD**

Do most people have access to functioning market? **No**  
Why people don't have access to market? **Market is not functioning**  
Have people received food from a distribution at site? **Yes**  
When was the latest food distribution at this site? **More than 3 months**  
% of household that received the recent food distribution: **100%**



**HEALTH**

Availability of healthcare services on site: **No**  
Number of functioning healthcare facilities: **None**  
Do people have access to healthcare services: **None**  
Time to reach the nearest health facility: **None**  
Is medicines available for majority of the population: **No**  
During their pregnancy, are most women seeing a health professional? **No**  
Did patients with Tuberculosis know where to go to seek treatment and care? **No**  
Has cholera been reported at this site since the cyclone? **Unknown**  
When was the last case reported? **None**



**EDUCATION**

Does the majority of the school age children have access to a functioning school? **Yes**  
Top reason preventing most school age children from accessing education facilities: **None**  
Percentage of school age children attending school: **6%**  
Walking time to the nearest education facility: **16 - 30 minutes**



**MOBILITY**

Do people want to return to their place of Origin? **No**  
Main reason preventing people to return: **House damaged/destroyed**  
Expected period of displacement: **More than 3 months**  
Province of Origin: **Manica**  
District of Origin: **Sussundenga**  
Post of Origin: **Dombe**  
Locality of Origin: **Mabaia**



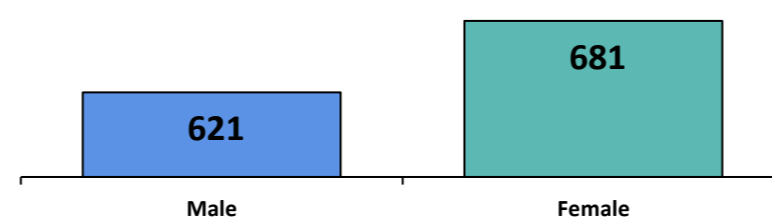
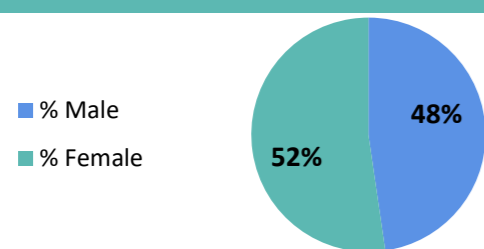
**PROTECTION**

Is there security provider/mechanism that ensure safety of persons at the loca? **No**  
Is there a mechanism for referral for GBV survivors? **No**  
Is there a support mechanism for psychosocial needs of the population? **No**

Survey Date: 2019-06-09

Site Location: -19.976571 , 33.39719

Site Information									
Site Classification:	Resettlement site	Age Range	Male	Female	% Male	% Female	Is there a Site Management Committee at the site?	No	
Site type:	Planned camps	< 1	43	71	3%	5%	Is there a Site Management Agency at the site?	No	
Site Opening Date:	2019-04-10	1 - 5	109	118	8%	9%	Name of Site Management Agency	None	
Province:	Manica	6 - 17	237	260	18%	20%	Is there a service provider contact list?	None	
District:	Sussundenga	18 - 59	204	194	16%	15%	Is the site physically accessible?	Yes	
Post:	Dombe	60 +	28	38	2%	3%	Site Status:	Open	
Locality:	Matacara	<i>*The demographic have been obtained by using the demographic calculation method</i>						Is the site safe and secure?	Yes



**Households**  
**548**

**Individuals**  
**1,302**

The information included in this report was collected from 2019-06-03 to 2019-06-11. To access information on IDP population in displacements sites as of today, kindly consult IOM Displacement Movement Tracking – Daily Update [Click here](#)



### NEED

First need: **Food**  
Second need: **Health**  
Third need: **Education**



### VULNERABILITIES

Pregnant women:	11	Elderly without care givers:	10	Elderly head of household:	0
Breastfeeding mothers:	8	Single female head of household:	5		
Mental/Physical disability:	3	Single male headed of household:	6		
Chronic diseases:	2	Child head of household:	0		



### SHELTER

Top one NFI need not accessible to IDPs: **Shoes and clothes**  
Top two NFI need not accessible to IDPs: **Items for sleeping (mats, blankets,...)**  
Top three NFI need not accessible to IDPs: **Cooking stoves**  
Percentage of Household living outdoors: **0%**  
Percentage of Household living in emergency shelter: **100%**  
Percentage of Household living in permanent shelter: **0%**



### WASH

Main source of drinking water: **Hand pumps**  
Main problem with water: **None**  
Number of functional latrines at site: **45**  
Is there functional bathing space at site? **Yes**  
Is there hand washing stations with water and soap close to latrines/bathing space? **Yes, but without water and soap**  
How clean you think the site is in terms of waste? **Clean**  
Have hygiene promotion sessions been conducted? **No**  
Do people live in areas where open defecation is frequently visible? **No**



### FOOD

Do most people have access to functioning market: **Unknown**  
Why people don't have access to market? **None**  
Have people received food from a distribution at site? **Yes**  
When was the latest food distribution at this site? **More than 3 months**  
% of household that received the recent food distribution: **100%**



### HEALTH

Availability of healthcare services on site: **No**  
Number of functioning healthcare facilities: **None**  
Do people have access to healthcare services: **None**  
Time to reach the nearest health facility: **None**  
Is medicines available for majority of the population: **No**  
During their pregnancy, are most women seeing a health professional? **No**  
Did patients with Tuberculosis know where to go to seek treatment and care? **No**  
Has cholera been reported at this site since the cyclone? **No**  
When was the last case reported? **None**



### EDUCATION

Does the majority of the school age children have access to a functioning school? **Yes**  
Top reason preventing most school age children from accessing education facilities: **None**  
Percentage of school age children attending school: **6%**  
Walking time to the nearest education facility: **More than 60 minutes**



### MOBILITY

Do people want to return to their place of Origin? **No**  
Main reason preventing people to return: **House damaged/destroyed**  
Expected period of displacement: **More than 3 months**  
Province of Origin: **Manica**  
District of Origin: **Sussundenga**  
Post of Origin: **Dombe**  
Locality of Origin: **Muoco**



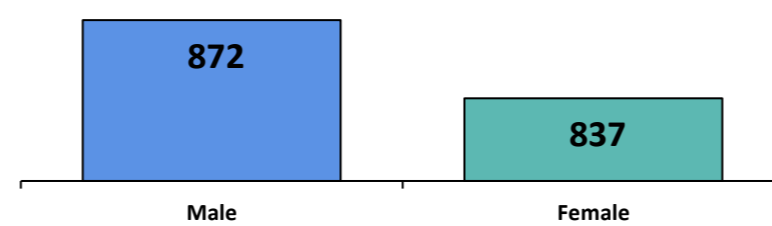
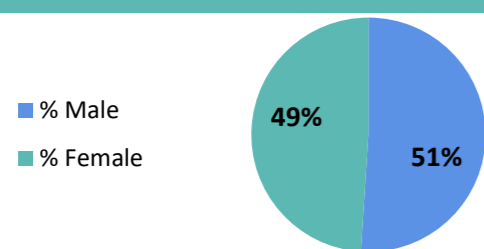
### PROTECTION

Is there security provider/mechanism that ensure safety of persons at the loca: **No**  
Is there a mechanism for referral for GBV survivors? **No**  
Is there a support mechanism for psychosocial needs of the population? **No**

Survey Date: 2019-06-07

Site Location: -19.972284 , 33.401732

Site Information									
Site Classification:	Resettlement site	Age Range	Male	Female	% Male	% Female	Is there a Site Management Committee at the site?	Yes	
Site type:	Open air site	< 1	74	149	4%	9%	Is there a Site Management Agency at the site?	Yes	
Site Opening Date:	2019-03-18	1 - 5	130	186	8%	11%	Name of Site Management Agency	None	
Province:	Manica	6 - 17	297	130	17%	8%	Is there a service provider contact list?	None	
District:	Sussundenga	18 - 59	334	316	20%	18%	Is the site physically accessible?	Yes	
Post:	Dombe	60 +	37	56	2%	3%	Site Status:	Open	
Locality:	Matacara	<i>*The demographic have been obtained by using the demographic calculation method</i>						Is the site safe and secure?	Yes



**Households**

**304**

**1,709**

**Individuals**

The information included in this report was collected from 2019-06-03 to 2019-06-11. To access information on IDP population in displacements sites as of today, kindly consult IOM Displacement Movement Tracking – Daily Update [Click here](#)



**NEED**

First need: **Shelter**  
Second need: **Water**  
Third need: **Health**



**VULNERABILITIES**

Pregnant women:	35	Elderly without care givers:	0	Elderly head of household:	3
Breastfeeding mothers:	15	Single female head of household:	80		
Mental/Physical disability:	15	Single male headed of household:	4		
Chronic diseases:	10	Child head of household:	0		



**SHELTER**

Top one NFI need not accessible to IDPs: **Shoes and clothes**  
Top two NFI need not accessible to IDPs: **Items for sleeping (mats, blankets,...)**  
Top three NFI need not accessible to IDPs: **Hygiene products (for personal hygiene)**  
Percentage of Household living outdoors: **0%**  
Percentage of Household living in emergency shelter: **100%**  
Percentage of Household living in permanent shelter: **0%**



**WASH**

Main source of drinking water: **None**  
Main problem with water: **Long distance**  
Number of functional latrines at site: **46**  
Is there functional bathing space at site? **Yes**  
Is there hand washing stations with water and soap close to latrines/bathing space? **Yes**  
  
How clean you think the site is in terms of waste? **More or less clean**  
Have hygiene promotion sessions been conducted? **Yes**  
Do people live in areas where open defecation is frequently visible? **No**



**FOOD**

Do most people have access to functioning market **Yes**  
Why people don't have access to market? **None**  
Have people received food from a distribution at site? **Yes**  
When was the latest food distribution at this site? **Permanently**  
% of household that received the recent food distribution **95%**



**HEALTH**

Availability of healthcare services on site: **Yes**  
Number of functioning healthcare facilities: **0**  
Do people have access to healthcare services: **Yes**  
Time to reach the rearest health facility: **More than 60 minutes**  
  
Is medicines available for majority of the population: **Yes, of good quality and people can afford them**  
  
During their pregnancy, are most women seeing a health professional? **Do not know/No answer**  
Did patients with Tuberculosis know where to go to seek treatment and care? **No**  
Has cholera been reported at this site since the cyclone? **No**  
When was the last case reported? **None**



**EDUCATION**

Does the majority of the school age children have access to a functioning school? **Yes**  
Top reason preventing most school age children from accessing education facilities: **None**  
Percentage of school age children attending school: **90%**  
Walking time to the nearest education facility: **More than 60 minutes**



**MOBILITY**

Do people want to return to their place of Origin? **No**  
Main reason preventing people to return: **Basic infrastructures damaged/flooded**  
Expected period of displacement: **Permanently**  
Province of Origin: **Manica**  
District of Origin: **Sussundenga**  
Post of Origin: **Dombe**  
Locality of Origin: **Matacara**



**PROTECTION**

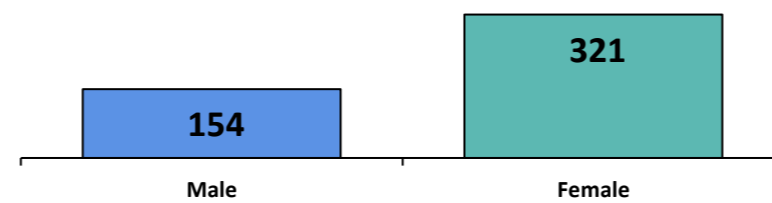
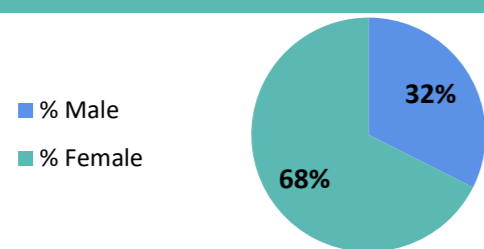
Is there security provider/mechanism that ensure safety of persons at the loca **Yes**  
Is there a mechanism for referral for GBV survivors? **Yes**  
Is there a support mechanism for psychosocial needs of the population? **Yes**



Survey Date: 2019-06-06

Site Location: -17.054337 , 35.003149

Site Information									
Site Classification:	Resettlement site	Age Range	Male	Female	% Male	% Female	Is there a Site Management Committee at the site?	Yes	
Site type:	Planned camps	< 1	11	12	2%	3%	Is there a Site Management Agency at the site?	Yes	
Site Opening Date:	2019-02-15	1 - 5	23	86	5%	18%	Name of Site Management Agency	CARITAS	
Province:	Tete	6 - 17	52	97	11%	20%	Is there a service provider contact list?	None	
District:	Mutarara	18 - 59	57	103	12%	22%	Is the site physically accessible?	Yes	
Post:	Inhangoma	60 +	11	23	2%	5%	Site Status:	Open	
Locality:	Kanhungue	<i>*The demographic have been obtained by using the demographic calculation method</i>						Is the site safe and secure?	Yes



**Households**

**95**

**475**

**Individuals**

The information included in this report was collected from 2019-06-03 to 2019-06-11. To access information on IDP population in displacements sites as of today, kindly consult IOM Displacement Movement Tracking – Daily Update [Click here](#)



**NEED**

First need: **Food**  
Second need: **Shelter**  
Third need: **Health**



**VULNERABILITIES**

Pregnant women:	12	Elderly without care givers:	0	Elderly head of household:	0
Breastfeeding mothers:	33	Single female head of household:	16		
Mental/Physical disability:	9	Single male headed of household:	0		
Chronic diseases:	2	Child head of household:	0		



**SHELTER**

Top one NFI need not accessible to IDPs: **Items for sleeping (mats, blankets,..)**  
Top two NFI need not accessible to IDPs: **Cooking items (pots/pans)**  
Top three NFI need not accessible to IDPs: **Hygiene products (for personal hygiene)**  
Percentage of Household living outdoors: **0%**  
Percentage of Household living in emergency shelter: **100%**  
Percentage of Household living in permanent shelter: **0%**



**WASH**

Main source of drinking water: **Lagoons and waterways**  
Main problem with water: **Solid/Dirt**  
Number of functional latrines at site: **1**  
Is there functional bathing space at site? **No**  
Is there hand washing stations with water and soap close to latrines/bathing space? **None**  
  
How clean you think the site is in terms of waste? **More or less clean**  
Have hygiene promotion sessions been conducted? **Yes**  
Do people live in areas where open defecation is frequently visible? **Yes**



**FOOD**

Do most people have access to functioning market? **No**  
Why people don't have access to market? **Market is not physically accessible**  
Have people received food from a distribution at site? **Yes**  
When was the latest food distribution at this site? **More than 3 months**  
% of household that received the recent food distribution **100%**



**HEALTH**

Availability of healthcare services on site: **No**  
Number of functioning healthcare facilities: **None**  
Do people have access to healthcare services: **None**  
Time to reach the nearest health facility: **None**  
  
Is medicines available for majority of the population: **Yes, but people cannot afford them**  
During their pregnancy, are most women seeing a health professional? **Yes**  
Did patients with Tuberculosis know where to go to seek treatment and care? **Yes**  
Has cholera been reported at this site since the cyclone? **No**  
When was the last case reported? **None**



**EDUCATION**

Does the majority of the school age children have access to a functioning school? **Yes**  
Top reason preventing most school age children from accessing education facilities: **None**  
Percentage of school age children attending school: **100%**  
Walking time to the nearest education facility: **31 - 60 minutes**



**MOBILITY**

Do people want to return to their place of Origin? **No**  
Main reason preventing people to return: **Lack of food**  
Expected period of displacement: **More than 3 months**  
Province of Origin: **Tete**  
District of Origin: **Mutarara**  
Post of Origin: **Inhangoma**  
Locality of Origin: **Kanhungue**



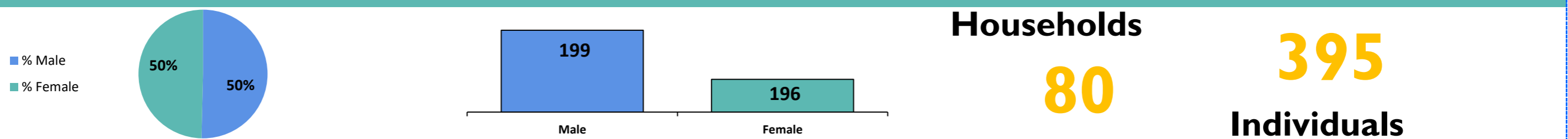
**PROTECTION**

Is there security provider/mechanism that ensure safety of persons at the loca? **No**  
Is there a mechanism for referral for GBV survivors? **No**  
Is there a support mechanism for psychosocial needs of the population? **No**

Survey Date: 2019-06-07

Site Location: -17.054246 , 35.003341

Site Information									
Site Classification:	Resettlement site	Age Range	Male	Female	% Male	% Female	Is there a Site Management Committee at the site?	Yes	
Site type:	Planned camps	< 1	21	22	5%	6%	Is there a Site Management Agency at the site?	Yes	
Site Opening Date:	2019-02-21	1 - 5	30	38	8%	10%	Name of Site Management Agency	CARITAS	
Province:	Tete	6 - 17	76	47	19%	12%	Is there a service provider contact list?	None	
District:	Mutarara	18 - 59	59	64	15%	16%	Is the site physically accessible?	Yes	
Post:	Nhamayabue	60 +	13	25	3%	6%	Site Status:	Open	
Locality:	Sinjal	<i>*The demographic have been obtained by using the demographic calculation method</i>						Is the site safe and secure?	Yes



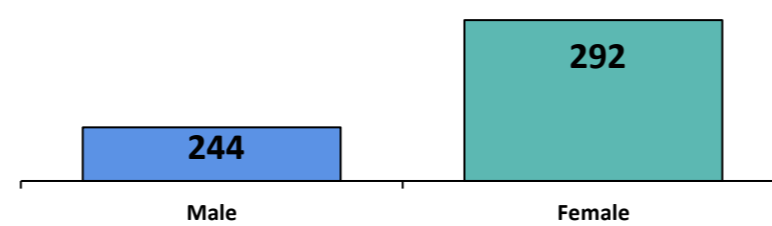
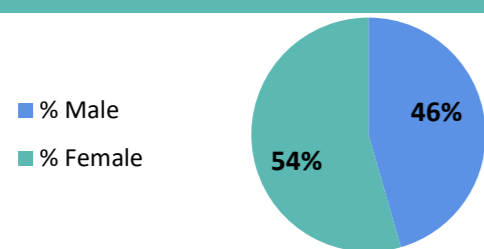
The information included in this report was collected from 2019-06-03 to 2019-06-11. To access information on IDP population in displacements sites as of today, kindly consult IOM Displacement Movement Tracking – Daily Update [Click here](#)

	<b>NEED</b>			<b>VULNERABILITIES</b>	
First need:	Food	Pregnant women:	11	Elderly without care givers:	2
Second need:	Shelter	Breastfeeding mothers:	32	Single female head of household:	12
Third need:	Health	Mental/Physical disability:	2	Single male headed of household:	5
		Chronic diseases:	0	Child head of household:	1
	<b>SHELTER</b>			<b>WASH</b>	
Top one NFI need not accessible to IDPs:	Closed containers to transport and /or store water	Main source of drinking water:	Hand pumps		
Top two NFI need not accessible to IDPs:	Items for sleeping (mats, blankets,..)	Main problem with water:	None		
Top three NFI need not accessible to IDPs:	Hygiene products (for personal hygiene)	Number of functional latrines at site:	8		
Percentage of Household living outdoors:	0%	Is there functional bathing space at site?	Yes		
Percentage of Household living in emergency shelter:	100%	Is there hand washing stations with water and soap close to latrines/bathing space?	Yes		
Percentage of Household living in permanent shelter:	0%				
	<b>FOOD</b>			<b>HEALTH</b>	
Do most people have access to functioning market?	No	How clean you think the site is in terms of waste?	More or less clean		
Why people don't have access to market?	Market is not physically accessible	Have hygiene promotion sessions been conducted?	Yes		
Have people received food from a distribution at site?	Yes	Do people live in areas where open defecation is frequently visible?	Yes		
When was the latest food distribution at this site?	More than 3 months				
% of household that received the recent food distribution	100%				
	<b>EDUCATION</b>			<b>PROTECTION</b>	
Does the majority of the school age children have access to a functioning school?	Yes	Availability of healthcare services on site:	No		
Top reason preventing most school age children fro accessing education facilities:	None	Number of functioning healthcare facilities:	None		
Percentage of school age children attending school:	100%	Do people have access to healthcare services:	None		
Walking time to the nearest education facility:	31 - 60 minutes	Time to reach the rearest health facility:	None		
		Is medicines available for majority of the population:	Yes, but people cannot afford them		
		During their pregnancy, are most women seing a health professional?	Yes		
		Did patients with Tuberculosis know where to go to seek treatment and care?	Yes		
		Has cholera been reported at this site since the cyclone?	No		
		When was the last case reported?	None		
	<b>MOBILITY</b>				
Do people want to return to their place of Origin?	No	Is there security provider/mechanism that ensure safety of persons at the loca	No		
Main reason preventing people to return:	Lack of safety	Is there a mechanism for referral for GBV survivors?	No		
Expected period of displacement:	More than 3 months	Is there a support mechanism for psychosocial needs of the population?	No		
Province of Origin:	Tete				
District of Origin:	Mutarara				
Post of Origin:	Nhamayabue				
Locality of Origin:	Sinjal				

Survey Date: 2019-06-06

Site Location: -17.552765 , 37.35005

Site Information									
Site Classification:	Resettlement site	Age Range	Male	Female	% Male	% Female	Is there a Site Management Committee at the site?	Unknown	
Site type:	Planned camps	< 1	21	25	4%	5%	Is there a Site Management Agency at the site?	Yes	
Site Opening Date:	2019-03-01	1 - 5	46	57	9%	11%	Name of Site Management Agency	None	
Province:	Zambezia	6 - 17	84	86	16%	16%	Is there a service provider contact list?	None	
District:	Maganja Da Costa	18 - 59	76	108	14%	20%	Is the site physically accessible?	Yes	
Post:	Nante	60 +	17	16	3%	3%	Site Status:	Open	
Locality:	Nomiua	<i>*The demographic have been obtained by using the demographic calculation method</i>						Is the site safe and secure?	Yes



Households

207

536

Individuals

The information included in this report was collected from 2019-06-03 to 2019-06-11. To access information on IDP population in displacements sites as of today, kindly consult IOM Displacement Movement Tracking – Daily Update [Click here](#)



### NEED

First need:	Shelter
Second need:	Seed
Third need:	Food



### VULNERABILITIES

Pregnant women:	12	Elderly without care givers:	0	Elderly head of household:	39
Breastfeeding mothers:	22	Single female head of household:	19		
Mental/Physical disability:	6	Single male headed of household:	64		
Chronic diseases:	7	Child head of household:	0		



### SHELTER

Top one NFI need not accessible to IDPs:	Mosquito nets
Top two NFI need not accessible to IDPs:	Items for sleeping (mats, blankets,...)
Top three NFI need not accessible to IDPs:	Cooking items (pots/pans)
Percentage of Household living outdoors:	0%
Percentage of Household living in emergency shelter:	100%
Percentage of Household living in permanent shelter:	0%



### WASH

Main source of drinking water:	Open well
Main problem with water:	Solid/Dirt
Number of functional latrines at site:	207
Is there functional bathing space at site?	Yes
Is there hand washing stations with water and soap close to latrines/bathing space?	Yes
How clean you think the site is in terms of waste?	Clean
Have hygiene promotion sessions been conducted?	Yes, but more than two weeks ago
Do people live in areas where open defecation is frequently visible?	No



### FOOD

Do most people have access to functioning market	No
Why people don't have access to market?	Market is not functioning
Have people received food from a distribution at site?	Yes
When was the latest food distribution at this site?	More than 3 months
% of household that received the recent food distribution	100%



### HEALTH

Availability of healthcare services on site:	No
Number of functioning healthcare facilities:	None
Do people have access to healthcare services:	None
Time to reach the rearest health facility:	None
Is medicines available for majority of the population:	No
During their pregnancy, are most women seeing a health professional?	Yes
Did patients with Tuberculosis know where to go to seek treatment and care?	Yes
Has cholera been reported at this site since the cyclone?	No
When was the last case reported?	None



### EDUCATION

Does the majority of the school age children have access to a functioning school?	Yes
Top reason preventing most school age children from accessing education facilities:	None
Percentage of school age children attending school:	100%
Walking time to the nearest education facility:	16 - 30 minutes



### MOBILITY

Do people want to return to their place of Origin?	No
Main reason preventing people to return:	Basic infrastructures damaged/flooded
Expected period of displacement:	More than 3 months
Province of Origin:	Zambezia
District of Origin:	Maganja Da Costa
Post of Origin:	Nante
Locality of Origin:	Nomiua



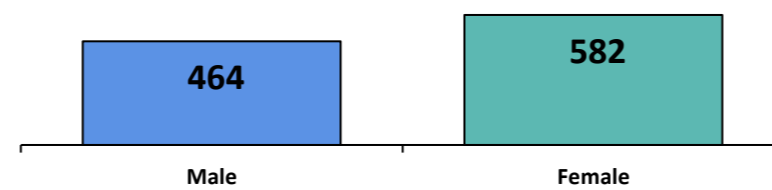
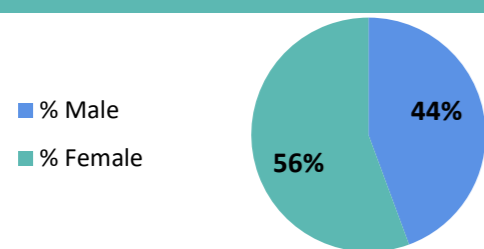
### PROTECTION

Is there security provider/mechanism that ensure safety of persons at the loca	No
Is there a mechanism for referral for GBV survivors?	No
Is there a support mechanism for psychosocial needs of the population?	No

Survey Date: 2019-06-03

Site Location: -19.818979 , 34.905432

Site Information									
Site Classification:	Accommodation Center	Age Range	Male	Female	% Male	% Female	Is there a Site Management Committee at the site?	Yes	
Site type:	Open air site	< 1	15	14	1%	1%	Is there a Site Management Agency at the site?	Yes	
Site Opening Date:	2019-03-26	1 - 5	75	60	7%	6%	Name of Site Management Agency	INGC	
Province:	Sofala	6 - 17	224	194	21%	19%	Is there a service provider contact list?	None	
District:	Cidade Da Beira	18 - 59	120	284	11%	27%	Is the site physically accessible?	Yes	
Post:	Cidade Da Beira	60 +	30	30	3%	3%	Site Status:	Open	
Locality:	Macúti	<i>*The demographic have been obtained by using the demographic calculation method</i>						Is the site safe and secure?	Yes



Households

289

1,046

Individuals

The information included in this report was collected from 2019-06-03 to 2019-06-11. To access information on IDP population in displacements sites as of today, kindly consult IOM Displacement Movement Tracking – Daily Update [Click here](#)



### NEED

First need:	Shelter
Second need:	Education
Third need:	Food



### VULNERABILITIES

Pregnant women:	28	Elderly without care givers:	0	Elderly head of household:	0
Breastfeeding mothers:	42	Single female head of household:	86		
Mental/Physical disability:	6	Single male headed of household:	0		
Chronic diseases:	127	Child head of household:	0		



### SHELTER

Top one NFI need not accessible to IDPs:	Items for sleeping (mats, blankets,..)
Top two NFI need not accessible to IDPs:	None
Top three NFI need not accessible to IDPs:	None
Percentage of Household living outdoors:	0%
Percentage of Household living in emergency shelter:	100%
Percentage of Household living in permanent shelter:	0%



### WASH

Main source of drinking water:	Tanks
Main problem with water:	None
Number of functional latrines at site:	32
Is there functional bathing space at site?	Yes
Is there hand washing stations with water and soap close to latrines/bathing space?	Yes
How clean you think the site is in terms of waste?	Clean
Have hygiene promotion sessions been conducted?	Yes
Do people live in areas where open defecation is frequently visible?	No



### FOOD

Do most people have access to functioning market	Yes
Why people don't have access to market?	None
Have people received food from a distribution at site?	Yes
When was the latest food distribution at this site?	Within 1 to 2 weeks
% of household that received the recent food distribution	100%



### HEALTH

Availability of healthcare services on site:	Yes
Number of functioning healthcare facilities:	1
Do people have access to healthcare services:	Yes
Time to reach the nearest health facility:	Less than 15 minutes
Is medicines available for majority of the population:	Yes, of good quality and people can afford them
During their pregnancy, are most women seeing a health professional?	Yes
Did patients with Tuberculosis know where to go to seek treatment and care?	Yes
Has cholera been reported at this site since the cyclone?	No
When was the last case reported?	None



### EDUCATION

Does the majority of the school age children have access to a functioning school?	No
Top reason preventing most school age children from accessing education facilities:	FALSE
Percentage of school age children attending school:	0%
Walking time to the nearest education facility:	None



### MOBILITY

Do people want to return to their place of Origin?	No
Main reason preventing people to return:	House damaged/destroyed
Expected period of displacement:	Within 1 to 2 weeks
Province of Origin:	Sofala
District of Origin:	Cidade Da Beira
Post of Origin:	Cidade Da Beira
Locality of Origin:	Macúti



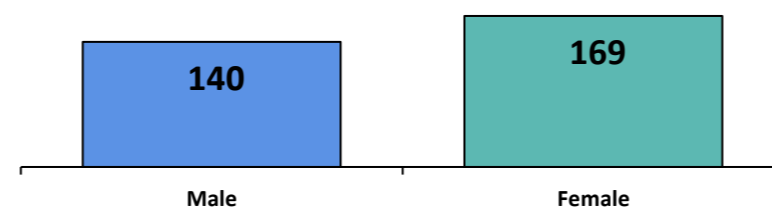
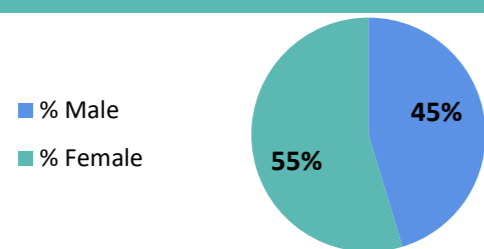
### PROTECTION

Is there security provider/mechanism that ensure safety of persons at the loca	Yes
Is there a mechanism for referral for GBV survivors?	Yes
Is there a support mechanism for psychosocial needs of the population?	Yes

Survey Date: 2019-06-07

Site Location: -17.491083 , 37.212067

Site Information									
Site Classification:	Resettlement site	Age Range	Male	Female	% Male	% Female	Is there a Site Management Committee at the site?	Unknown	
Site type:	Planned camps	< 1	12	15	4%	5%	Is there a Site Management Agency at the site?	Yes	
Site Opening Date:	2019-03-07	1 - 5	26	33	8%	11%	Name of Site Management Agency	None	
Province:	Zambezia	6 - 17	48	50	16%	16%	Is there a service provider contact list?	None	
District:	Namacurra	18 - 59	44	62	14%	20%	Is the site physically accessible?	Yes	
Post:	Macuze	60 +	10	9	3%	3%	Site Status:	Open	
Locality:	Furquia	<i>*The demographic have been obtained by using the demographic calculation method</i>						Is the site safe and secure?	Yes



Households

88

309

Individuals

The information included in this report was collected from 2019-06-03 to 2019-06-11. To access information on IDP population in displacements sites as of today, kindly consult IOM Displacement Movement Tracking – Daily Update [Click here](#)



### NEED

First need: Shelter  
Second need: Food  
Third need: Water



### VULNERABILITIES

Pregnant women:	6	Elderly without care givers:	0	Elderly head of household:	11
Breastfeeding mothers:	27	Single female head of household:	57		
Mental/Physical disability:	2	Single male headed of household:	1		
Chronic diseases:	3	Child head of household:	1		



### SHELTER

Top one NFI need not accessible to IDPs:	Items for sleeping (mats, blankets,..)
Top two NFI need not accessible to IDPs:	Cooking items (pots/pans)
Top three NFI need not accessible to IDPs:	Hygiene products (for personal hygiene)
Percentage of Household living outdoors:	0%
Percentage of Household living in emergency shelter:	100%
Percentage of Household living in permanent shelter:	0%



### WASH

Main source of drinking water:	Lagoons and waterways
Main problem with water:	Flavour/Taste
Number of functional latrines at site:	88
Is there functional bathing space at site?	Yes
Is there hand washing stations with water and soap close to latrines/bathing space?	Yes
How clean you think the site is in terms of waste?	Clean
Have hygiene promotion sessions been conducted?	Yes, but more than two weeks ago
Do people live in areas where open defecation is frequently visible?	No



### FOOD

Do most people have access to functioning market	Yes
Why people don't have access to market?	Market is too far
Have people received food from a distribution at site?	Yes
When was the latest food distribution at this site?	More than 3 months
% of household that received the recent food distribution	100%



### HEALTH

Availability of healthcare services on site:	No
Number of functioning healthcare facilities:	None
Do people have access to healthcare services:	None
Time to reach the nearest health facility:	None
Is medicines available for majority of the population:	No
During their pregnancy, are most women seeing a health professional?	Yes
Did patients with Tuberculosis know where to go to seek treatment and care?	Yes
Has cholera been reported at this site since the cyclone?	No
When was the last case reported?	None



### EDUCATION

Does the majority of the school age children have access to a functioning school?	Yes
Top reason preventing most school age children from accessing education facilities:	None
Percentage of school age children attending school:	100%
Walking time to the nearest education facility:	Less than 15 minutes



### MOBILITY

Do people want to return to their place of Origin?	No
Main reason preventing people to return:	Lack of safety
Expected period of displacement:	More than 3 months
Province of Origin:	Zambezia
District of Origin:	Namacurra
Post of Origin:	Macuze
Locality of Origin:	Furquia



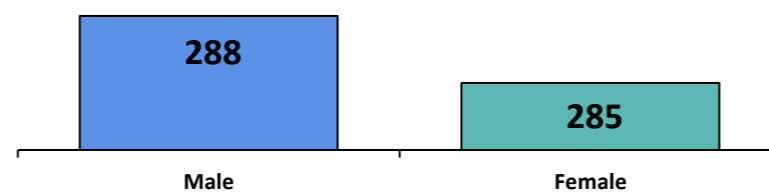
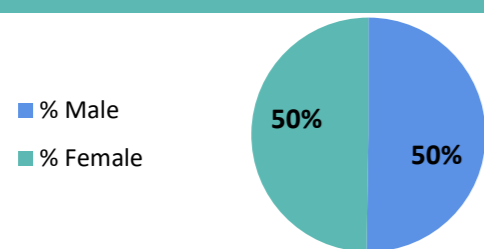
### PROTECTION

Is there security provider/mechanism that ensure safety of persons at the loca	No
Is there a mechanism for referral for GBV survivors?	Yes
Is there a support mechanism for psychosocial needs of the population?	No

Survey Date: 2019-06-04

Site Location: -19.733 , 34.824

Site Information									
Site Classification:	Accommodation Center	Age Range	Male	Female	% Male	% Female	Is there a Site Management Committee at the site?	No	
Site type:	Open air site	< 1	25	25	4%	4%	Is there a Site Management Agency at the site?	No	
Site Opening Date:	2019-03-20	1 - 5	42	25	7%	4%	Name of Site Management Agency	None	
Province:	Sofala	6 - 17	101	84	18%	15%	Is there a service provider contact list?	None	
District:	Cidade Da Beira	18 - 59	118	143	21%	25%	Is the site physically accessible?	Yes	
Post:	Cidade Da Beira	60 +	2	8	0%	1%	Site Status:	Open	
Locality:	Inhamizua	<i>*The demographic have been obtained by using the demographic calculation method</i>						Is the site safe and secure?	Yes



Households

183

573

Individuals

The information included in this report was collected from 2019-06-03 to 2019-06-11. To access information on IDP population in displacements sites as of today, kindly consult IOM Displacement Movement Tracking – Daily Update [Click here](#)



### NEED

First need: **Food**  
Second need: **Shelter**  
Third need: **Household Items (NFI)**



### VULNERABILITIES

Pregnant women:	3	Elderly without care givers:	0	Elderly head of household:	3
Breastfeeding mothers:	10	Single female head of household:	5		
Mental/Physical disability:	0	Single male headed of household:	4		
Chronic diseases:	0	Child head of household:	0		



### SHELTER

Top one NFI need not accessible to IDPs: **Heaters**  
Top two NFI need not accessible to IDPs: **Mosquito nets**  
Top three NFI need not accessible to IDPs: **Cooking items (pots/pans)**  
Percentage of Household living outdoors: **0%**  
Percentage of Household living in emergency shelter: **100%**  
Percentage of Household living in permanent shelter: **0%**



### WASH

Main source of drinking water: **Water truck**  
Main problem with water: **None**  
Number of functional latrines at site: **8**  
Is there functional bathing space at site? **Yes**  
Is there hand washing stations with water and soap close to latrines/bathing space? **Yes**  
  
How clean you think the site is in terms of waste? **Clean**  
Have hygiene promotion sessions been conducted? **Yes**  
Do people live in areas where open defecation is frequently visible? **Yes**



### FOOD

Do most people have access to functioning market? **Yes**  
Why people don't have access to market? **None**  
Have people received food from a distribution at site? **Yes**  
When was the latest food distribution at this site? **Within 2 weeks to 1 month**  
% of household that received the recent food distribution **100%**



### HEALTH

Availability of healthcare services on site: **Yes**  
Number of functioning healthcare facilities: **1**  
Do people have access to healthcare services: **Yes**  
Time to reach the nearest health facility: **Less than 15 minutes**  
  
Is medicines available for majority of the population: **Yes, of good quality and people can afford them**  
  
During their pregnancy, are most women seeing a health professional? **Yes**  
Did patients with Tuberculosis know where to go to seek treatment and care? **Yes**  
Has cholera been reported at this site since the cyclone? **No**  
When was the last case reported? **None**



### EDUCATION

Does the majority of the school age children have access to a functioning school? **Yes**  
Top reason preventing most school age children from accessing education facilities: **None**  
Percentage of school age children attending school: **25%**  
Walking time to the nearest education facility: **31 - 60 minutes**



### MOBILITY

Do people want to return to their place of Origin? **Yes**  
Main reason preventing people to return: **None**  
Expected period of displacement: **Within 2 weeks to 1 month**  
Province of Origin: **Sofala**  
District of Origin: **Cidade Da Beira**  
Post of Origin: **Cidade Da Beira**  
Locality of Origin: **Inhamizua**



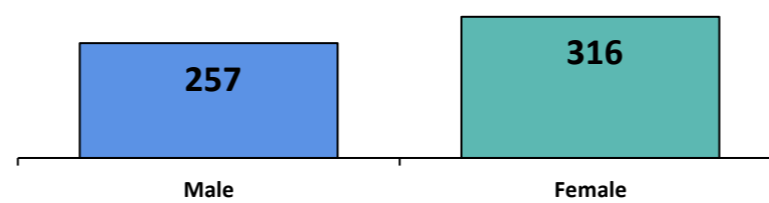
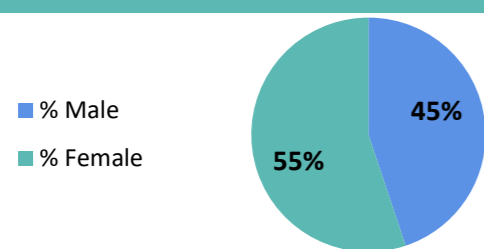
### PROTECTION

Is there security provider/mechanism that ensure safety of persons at the loca? **Yes**  
Is there a mechanism for referral for GBV survivors? **Yes**  
Is there a support mechanism for psychosocial needs of the population? **No**

Survey Date: 2019-06-06

Site Location: -19.406721 , 34.705722

Site Information									
Site Classification:	Resettlement site	Age Range	Male	Female	% Male	% Female	Is there a Site Management Committee at the site?	No	
Site type:	Planned camps	< 1	15	15	3%	3%	Is there a Site Management Agency at the site?	Yes	
Site Opening Date:	2019-05-21	1 - 5	53	63	9%	11%	Name of Site Management Agency	None	
Province:	Sofala	6 - 17	126	131	22%	23%	Is there a service provider contact list?	None	
District:	Dondo	18 - 59	63	107	11%	19%	Is the site physically accessible?	Yes	
Post:	Dondo	60 +	0	0	0%	0%	Site Status:	Open	
Locality:	Savane	<i>*The demographic have been obtained by using the demographic calculation method</i>						Is the site safe and secure?	Yes



**Households**  
**157**  
**573**  
**Individuals**

The information included in this report was collected from 2019-06-03 to 2019-06-11. To access information on IDP population in displacements sites as of today, kindly consult IOM Displacement Movement Tracking – Daily Update [Click here](#)



### NEED

First need:	Health
Second need:	Latrines
Third need:	Water



### VULNERABILITIES

Pregnant women:	5	Elderly without care givers:	0	Elderly head of household:	0
Breastfeeding mothers:	4	Single female head of household:	30		
Mental/Physical disability:	7	Single male headed of household:	16		
Chronic diseases:	0	Child head of household:	1		



### SHELTER

Top one NFI need not accessible to IDPs:	Shoes and clothes
Top two NFI need not accessible to IDPs:	Mosquito nets
Top three NFI need not accessible to IDPs:	Hygiene products (for personal hygiene)
Percentage of Household living outdoors:	0%
Percentage of Household living in emergency shelter:	100%
Percentage of Household living in permanent shelter:	0%



### WASH

Main source of drinking water:	Hand pumps
Main problem with water:	None
Number of functional latrines at site:	36
Is there functional bathing space at site?	No
Is there hand washing stations with water and soap close to latrines/bathing space?	None
How clean you think the site is in terms of waste?	More or less clean
Have hygiene promotion sessions been conducted?	No
Do people live in areas where open defecation is frequently visible?	Yes



### FOOD

Do most people have access to functioning market?	No
Why people don't have access to market?	Market is not physically accessible
Have people received food from a distribution at site?	Yes
When was the latest food distribution at this site?	More than 3 months
% of household that received the recent food distribution	100%



### HEALTH

Availability of healthcare services on site:	No
Number of functioning healthcare facilities:	None
Do people have access to healthcare services:	None
Time to reach the rearest health facility:	None
Is medicines available for majority of the population:	Do not know/ No answer
During their pregnancy, are most women seeing a health professional?	No
Did patients with Tuberculosis know where to go to seek treatment and care?	No
Has cholera been reported at this site since the cyclone?	No
When was the last case reported?	None



### EDUCATION

Does the majority of the school age children have access to a functioning school?	Yes
Top reason preventing most school age children from accessing education facilities:	None
Percentage of school age children attending school:	50%
Walking time to the nearest education facility:	More than 60 minutes



### MOBILITY

Do people want to return to their place of Origin?	No
Main reason preventing people to return:	Basic infrastructures damaged/flooded
Expected period of displacement:	More than 3 months
Province of Origin:	Sofala
District of Origin:	Dondo
Post of Origin:	Dondo
Locality of Origin:	Savane



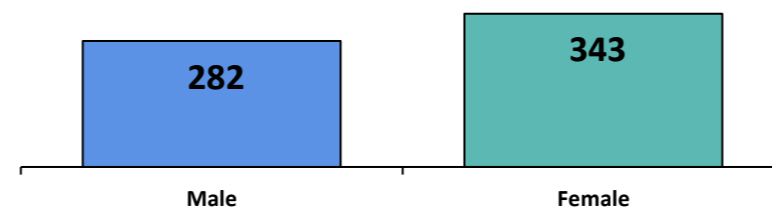
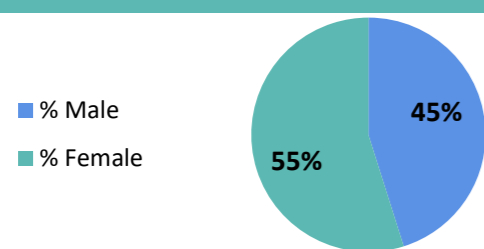
### PROTECTION

Is there security provider/mechanism that ensure safety of persons at the loca	Yes
Is there a mechanism for referral for GBV survivors?	Yes
Is there a support mechanism for psychosocial needs of the population?	No

Survey Date: 2019-06-06

Site Location: -17.437501 , 37.283501

Site Information									
Site Classification:	Resettlement site	Age Range	Male	Female	% Male	% Female	Is there a Site Management Committee at the site?	Unknown	
Site type:	Planned camps	< 1	24	31	4%	5%	Is there a Site Management Agency at the site?	Yes	
Site Opening Date:	2019-03-07	1 - 5	53	66	8%	11%	Name of Site Management Agency	None	
Province:	Zambezia	6 - 17	97	101	16%	16%	Is there a service provider contact list?	None	
District:	Maganja Da Costa	18 - 59	89	126	14%	20%	Is the site physically accessible?	Yes	
Post:	Nante	60 +	19	19	3%	3%	Site Status:	Open	
Locality:	Nomiua	<i>*The demographic have been obtained by using the demographic calculation method</i>						Is the site safe and secure?	Yes



Households

159

625

Individuals

The information included in this report was collected from 2019-06-03 to 2019-06-11. To access information on IDP population in displacements sites as of today, kindly consult IOM Displacement Movement Tracking – Daily Update [Click here](#)



### NEED

First need:	Water
Second need:	Health
Third need:	Food



### VULNERABILITIES

Pregnant women:	0	Elderly without care givers:	0	Elderly head of household:	0
Breastfeeding mothers:	0	Single female head of household:	87		
Mental/Physical disability:	6	Single male headed of household:	36		
Chronic diseases:	1	Child head of household:	0		



### SHELTER

Top one NFI need not accessible to IDPs:	Closed containers to transport and /or store water
Top two NFI need not accessible to IDPs:	Shoes and clothes
Top three NFI need not accessible to IDPs:	Mosquito nets
Percentage of Household living outdoors:	0%
Percentage of Household living in emergency shelter:	100%
Percentage of Household living in permanent shelter:	0%



### WASH

Main source of drinking water:	Open well
Main problem with water:	Solid/Dirt
Number of functional latrines at site:	159
Is there functional bathing space at site?	Yes
Is there hand washing stations with water and soap close to latrines/bathing space?	Yes
How clean you think the site is in terms of waste?	Clean
Have hygiene promotion sessions been conducted?	Yes, but more than two weeks ago
Do people live in areas where open defecation is frequently visible?	No



### FOOD

Do most people have access to functioning market	No
Why people don't have access to market?	Market is not functioning
Have people received food from a distribution at site?	Yes
When was the latest food distribution at this site?	More than 3 months
% of household that received the recent food distribution	100%



### HEALTH

Availability of healthcare services on site:	No
Number of functioning healthcare facilities:	None
Do people have access to healthcare services:	None
Time to reach the nearest health facility:	None
Is medicines available for majority of the population:	No
During their pregnancy, are most women seeing a health professional?	Yes
Did patients with Tuberculosis know where to go to seek treatment and care?	Yes
Has cholera been reported at this site since the cyclone?	No
When was the last case reported?	None



### EDUCATION

Does the majority of the school age children have access to a functioning school?	Yes
Top reason preventing most school age children from accessing education facilities:	None
Percentage of school age children attending school:	100%
Walking time to the nearest education facility:	31 - 60 minutes



### MOBILITY

Do people want to return to their place of Origin?	No
Main reason preventing people to return:	Basic infrastructures damaged/flooded
Expected period of displacement:	More than 3 months
Province of Origin:	Zambezia
District of Origin:	Maganja Da Costa
Post of Origin:	Nante
Locality of Origin:	Nomiua



### PROTECTION

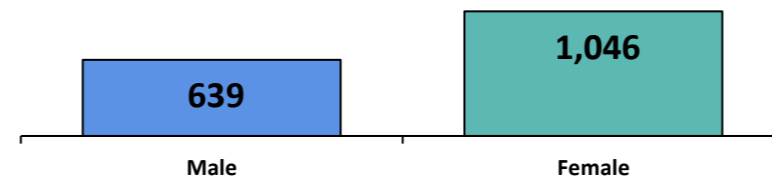
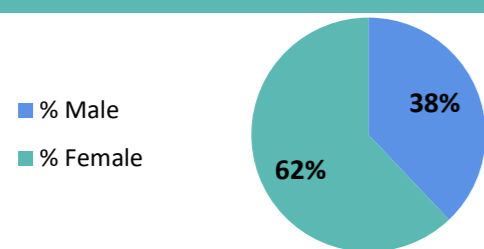
Is there security provider/mechanism that ensure safety of persons at the loca	No
Is there a mechanism for referral for GBV survivors?	No
Is there a support mechanism for psychosocial needs of the population?	No



Survey Date: 2019-06-07

Site Location: -19.975418 , 33.39724

Site Information									
Site Classification:	Resettlement site	Age Range	Male	Female	% Male	% Female	Is there a Site Management Committee at the site?	Yes	
Site type:	Open air site	< 1	122	68	7%	4%	Is there a Site Management Agency at the site?	Yes	
Site Opening Date:	2019-03-18	1 - 5	204	217	12%	13%	Name of Site Management Agency	None	
Province:	Manica	6 - 17	82	299	5%	18%	Is there a service provider contact list?	None	
District:	Sussundenga	18 - 59	190	394	11%	23%	Is the site physically accessible?	Yes	
Post:	Dombe	60 +	41	68	2%	4%	Site Status:	Open	
Locality:	Matacara	<i>*The demographic have been obtained by using the demographic calculation method</i>						Is the site safe and secure?	Yes



**Households**

**337**

**1,685**

**Individuals**

The information included in this report was collected from 2019-06-03 to 2019-06-11. To access information on IDP population in displacements sites as of today, kindly consult IOM Displacement Movement Tracking – Daily Update [Click here](#)



**NEED**

First need:	Food
Second need:	Shelter
Third need:	Health



**VULNERABILITIES**

Pregnant women:	3	Elderly without care givers:	1	Elderly head of household:	1
Breastfeeding mothers:	3	Single female head of household:	2		
Mental/Physical disability:	2	Single male headed of household:	0		
Chronic diseases:	0	Child head of household:	0		



**SHELTER**

Top one NFI need not accessible to IDPs:	Closed containers to transport and /or store water
Top two NFI need not accessible to IDPs:	Items for sleeping (mats, blankets,...)
Top three NFI need not accessible to IDPs:	Hygiene products (for personal hygiene)
Percentage of Household living outdoors:	0%
Percentage of Household living in emergency shelter:	100%
Percentage of Household living in permanent shelter:	0%



**WASH**

Main source of drinking water:	Hand pumps
Main problem with water:	Shortage for animals
Number of functional latrines at site:	14
Is there functional bathing space at site?	Yes
Is there hand washing stations with water and soap close to latrines/bathing space?	Yes
How clean you think the site is in terms of waste?	Clean
Have hygiene promotion sessions been conducted?	Yes
Do people live in areas where open defecation is frequently visible?	No



**FOOD**

Do most people have access to functioning market	No
Why people don't have access to market?	Market is not physically accessible
Have people received food from a distribution at site?	Yes
When was the latest food distribution at this site?	More than 3 months
% of household that received the recent food distribution	100%



**HEALTH**

Availability of healthcare services on site:	No
Number of functioning healthcare facilities:	None
Do people have access to healthcare services:	None
Time to reach the nearest health facility:	None
Is medicines available for majority of the population:	No
During their pregnancy, are most women seeing a health professional?	Yes
Did patients with Tuberculosis know where to go to seek treatment and care?	Yes
Has cholera been reported at this site since the cyclone?	No
When was the last case reported?	None



**EDUCATION**

Does the majority of the school age children have access to a functioning school?	Yes
Top reason preventing most school age children from accessing education facilities:	None
Percentage of school age children attending school:	95%
Walking time to the nearest education facility:	31 - 60 minutes



**MOBILITY**

Do people want to return to their place of Origin?	No
Main reason preventing people to return:	Basic infrastructures damaged/flooded
Expected period of displacement:	More than 3 months
Province of Origin:	Manica
District of Origin:	Sussundenga
Post of Origin:	Dombe
Locality of Origin:	Matacara



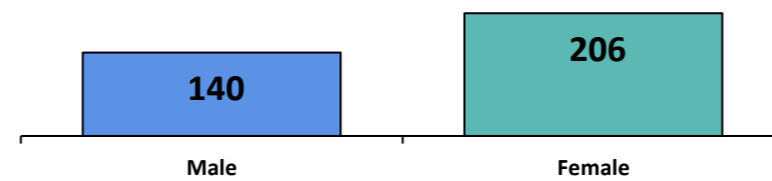
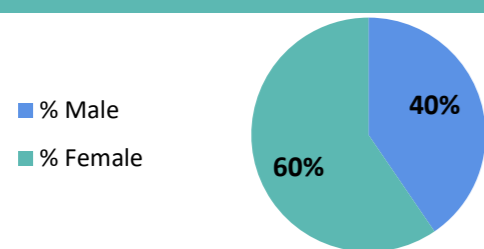
**PROTECTION**

Is there security provider/mechanism that ensure safety of persons at the loca	Yes
Is there a mechanism for referral for GBV survivors?	Yes
Is there a support mechanism for psychosocial needs of the population?	Yes

Survey Date: 2019-06-11

Site Location: -19.974349 , 33.394901

Site Information									
Site Classification:	Resettlement site	Age Range	Male	Female	% Male	% Female	Is there a Site Management Committee at the site?	Yes	
Site type:	Community Center	< 1	17	26	5%	8%	Is there a Site Management Agency at the site?	Yes	
Site Opening Date:	2019-03-17	1 - 5	40	49	12%	14%	Name of Site Management Agency	None	
Province:	Manica	6 - 17	20	60	6%	17%	Is there a service provider contact list?	None	
District:	Sussundenga	18 - 59	54	60	16%	17%	Is the site physically accessible?	Limited access	
Post:	Dombe	60 +	9	11	3%	3%	Site Status:	Open	
Locality:	Muoco	<i>*The demographic have been obtained by using the demographic calculation method</i>						Is the site safe and secure?	Limited/Intermittently



## Households

65

346

## Individuals

The information included in this report was collected from 2019-06-03 to 2019-06-11. To access information on IDP population in displacements sites as of today, kindly consult IOM Displacement Movement Tracking – Daily Update [Click here](#)



### NEED

First need:	Food
Second need:	Shelter
Third need:	Health



### VULNERABILITIES

Pregnant women:	40	Elderly without care givers:	0	Elderly head of household:	3
Breastfeeding mothers:	10	Single female head of household:	10		
Mental/Physical disability:	3	Single male headed of household:	2		
Chronic diseases:	0	Child head of household:	2		



### SHELTER

Top one NFI need not accessible to IDPs:	Shoes and clothes
Top two NFI need not accessible to IDPs:	Items for sleeping (mats, blankets,...)
Top three NFI need not accessible to IDPs:	Hygiene products (for personal hygiene)
Percentage of Household living outdoors:	0%
Percentage of Household living in emergency shelter:	100%
Percentage of Household living in permanent shelter:	0%



### WASH

Main source of drinking water:	Hand pumps
Main problem with water:	Long waiting time (queues)
Number of functional latrines at site:	4
Is there functional bathing space at site?	Yes
Is there hand washing stations with water and soap close to latrines/bathing space?	Yes, but without water
How clean you think the site is in terms of waste?	Clean
Have hygiene promotion sessions been conducted?	Yes, but more than two weeks ago
Do people live in areas where open defecation is frequently visible?	No



### FOOD

Do most people have access to functioning market?	No
Why people don't have access to market?	Market is not functioning
Have people received food from a distribution at site?	Yes
When was the latest food distribution at this site?	More than 3 months
% of household that received the recent food distribution	90%



### HEALTH

Availability of healthcare services on site:	No
Number of functioning healthcare facilities:	None
Do people have access to healthcare services:	None
Time to reach the nearest health facility:	None
Is medicines available for majority of the population:	No
During their pregnancy, are most women seeing a health professional?	No
Did patients with Tuberculosis know where to go to seek treatment and care?	No
Has cholera been reported at this site since the cyclone?	No
When was the last case reported?	None



### EDUCATION

Does the majority of the school age children have access to a functioning school?	No
Top reason preventing most school age children from accessing education facilities:	FALSE
Percentage of school age children attending school:	0%
Walking time to the nearest education facility:	None



### MOBILITY

Do people want to return to their place of Origin?	No
Main reason preventing people to return:	House damaged/destroyed
Expected period of displacement:	More than 3 months
Province of Origin:	Manica
District of Origin:	Sussundenga
Post of Origin:	Dombe
Locality of Origin:	Muoco



### PROTECTION

Is there security provider/mechanism that ensure safety of persons at the locality?	Yes
Is there a mechanism for referral for GBV survivors?	Unknown
Is there a support mechanism for psychosocial needs of the population?	Yes