



# EMERGENCY TRACKING TOOL (ETT)

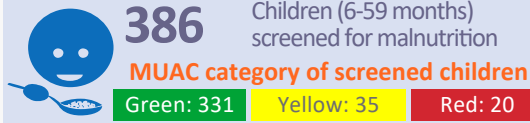
DTM Emergency Tracking Tool (ETT) is deployed to track and provide up-to-date information on sudden displacement and other population movements

## ETT Report: No. 124 | 17 - 23 June 2019

### Movements



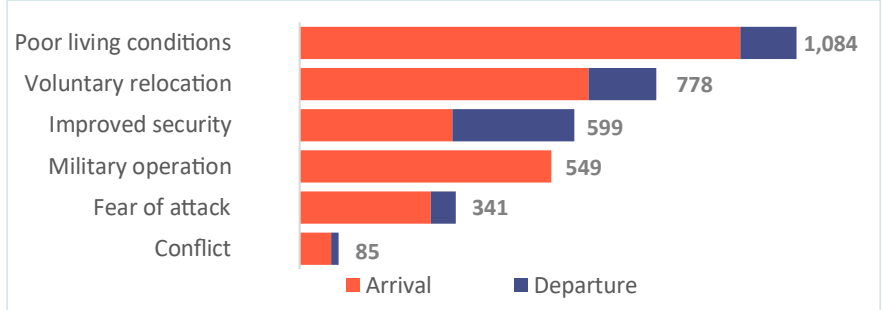
### New Arrival Screening by Nutrition Partners



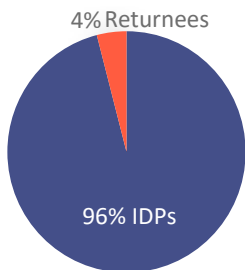
Within the period of 17 - 23 June, a total of 3,436 movements were recorded, including 2,829 arrivals and 607 departures. Arrivals were recorded at locations in Askira/Uba, Bama, Biu, Chibok, Damboa, Dikwa, Gwoza, Hawul, Kala Balge, Mafa, Mobbar, Monguno and Ngala Local Government Areas (LGAs) of Borno state and locations in Demsa, Fufore, Girei, Gombi, Guyuk, Hong, Lamurde, Madagali, Maiha, Mayo Belwa, Michika, Mubi North, Mubi South, Numan, Song, Yola North and Yola South LGAs of Adamawa state. Departures were recorded at Askira/Uba LGA of Borno state, Demsa, Girei, Gombi, Hong, Madagali, Maiha, Mayo Belwa, Mubi North, Mubi South, Numan, Song, Yola North and Yola South LGAs of Adamawa state.

ETT assessments identified the following movement triggers: voluntary relocation (23%), improved security (17%), fear of attack (10%), ongoing conflict (2%) military operation (16%) and poor living conditions (32%).

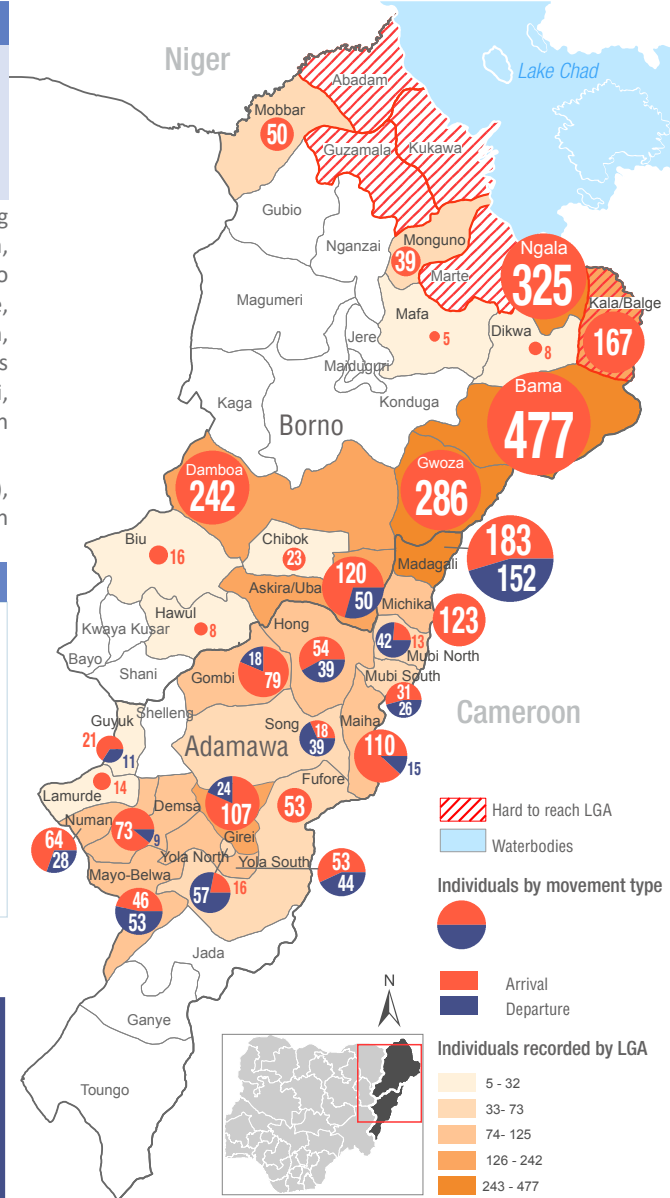
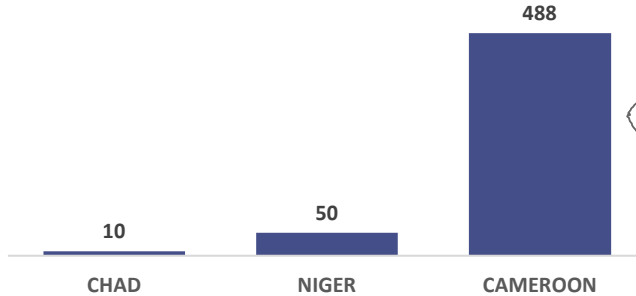
### Number of individuals by movement triggers



### Affected population



### Arrivals from Neighbouring Countries



\* Arrivals in Kala/Balge were captured by ETT outreach staff in the LGA

### Summary of major movements

**Bama:** 477 arrivals were recorded in Bama LGA of Borno state. These include 26 arrivals from Marwa in Cameroon, 2 arrivals from Pulka/Bokko ward of Gwoza LGA and 28 arrivals from Mubi ward of Mubi North LGA of Adamawa state. Other arrivals include 63 from Banki camp of Baduwa ward, 305 arrivals from Darajamal ward and 53 arrivals from Abbaram and Sabsawa ward of Bama LGA tracked at Shehuri/Hausari/Mairi wards of Bama LGA. 70% of the new arrivals reported to have relocated due to military operation, 5% due to poor living conditions while 25% relocated voluntarily.

**Madagali:** 182 arrivals and 152 departures were recorded in Madagali LGA of Adamawa state. These include 35 arrivals from Girei II and Moderi wards of Girei LGA, 16 arrivals from Gombi South ward of Gombi LGA, 10 arrivals from Fufore ward of Fufore LGA and 21 arrivals from Ganye II ward of Ganye LGA. Other arrivals include 36 from Kwarhi and Uba wards of Hong LGA, 25 arrivals from Vimtim and Yelwa wards of Mubi North LGA, 31 arrivals from Lamurde and Duvu/Chaba wards of Mubi South LGA and 9 arrivals from Doubeli ward of Yola North LGA. Departures include 29 from Damare ward of Girei LGA, 23 departures from Gombi South ward of Gombi LGA and 24 departures from Shelmi/Sukur/Vapura ward of Madagali LGA tracked at Waga ward of Madagali LGA. Other departures include 17 from Michika ward of Michika LGA, 8 departures from Bole/Yolde Pate ward of Yola South LGA and 51 departures from Gwoza LGA of Borno State. 84% of the new arrivals reported to have relocated due to improved security while 26% was due fear of attack. 36% of the departure was due to fear of attack, 34% due to improved security, 11% due to the ongoing conflict while 19% was due to poor living conditions.

**Ngala:** 325 arrivals were recorded in Ngala LGA of Borno state. These include 304 arrivals from Marwa in Cameroon and 21 arrivals from Mashamari ward of Jere LGA. All the new arrivals reported to have relocated due to poor living conditions.

## New Arrival Malnutrition Screening Summary (children 6-59 months)

An exhaustive nutrition screening using monitoring of symptoms of acute malnutrition mid-upper arm circumference (MUAC) and Oedema was conducted by Nutrition Sector partners for 386 children of 6-59 months. Of the 386 children screened, the MUAC reading was: 20 children (14 from inaccessible and 6 from accessible area) were in the Red category, 35 were in the Yellow category and 331 were measured in the Green category. No case of Oedema was reported in the 7 LGAs.

The results also include 140 children from neighbouring Cameroon, Chad and Republic of Niger (17 moved to Bama, 33 to Gwoza, 8 to Mobbar while 82 moved to Ngala). Out of the 140 children measured, 3 were in the red category, 122 were in the green category and 15 children were in the yellow category. All children found with severe acute malnutrition have been admitted for treatment. The data presented is not surveillance results and should be interpreted with caution.

LGA	MUAC Categories						Total
	Green (≥12.5cm)		Yellow (11.5 cm - 12.5cm)		Red (<11.5cm)		
	Inaccessible	Accessible	Inaccessible	Accessible	Inaccessible	Accessible	
Bama	105	39	6	4	12	1	167
Dambo	53	0	7	0	2	0	62
Gwoza	3	46	0	4	0	1	54
Mafa	0	3	0	0	0	0	3
Mobbar	0	6	0	2	0	0	8
Monguno	0	4	0	2	0	0	6
Ngala	0	72	0	10	0	4	86
<b>Total</b>	<b>161</b>	<b>170</b>	<b>13</b>	<b>22</b>	<b>14</b>	<b>6</b>	<b>386</b>

■ Nourished     
 ■ Moderate Acute Malnutrition (MAM)     
 ■ Severe Acute Malnutrition (SAM)

**Table 1. Details of movements by locations of assessment and locations of arrival / departure** - only movements with at least 25 persons are listed below

Tracking location			Movement location					
STATE	LGA	WARD	STATE	LGA	WARD	ARRIVAL	DEPARTURE	
ADAMAWA	FUFORE	MAYO INNE	BORNO	GWOZA	HAMBAGDA/ LIMANKARA	24	-	
	GIREI	DAMARE	ADAMAWA	MADAGALI	GULAK	29	-	
		GIREI I	ADAMAWA	MICHIKA	MICHIKA I	58	-	
	MADAGALI	GULAK	ADAMAWA	BORNO	ASKIRA/UBA	LASSA	-	24
		MADAGALI	ADAMAWA	BORNO	GWOZA	KURANA BASS/NGOSHE	-	30
		WAGGA	ADAMAWA	MADAGALI	SHELMI / SUKUR/ VAPURA	-	24	
	MAIHA	BELEL	BORNO	ASKIRA/UBA	DILLE/HUYIM	68	-	
	MAYO BELWA	MAYO BELWA	ADAMAWA	MAYO BELWA	MAYO FARANG	27	-	
			TARABA	LAU	MAYO LOPE	-	31	
	MICHIKA	BAZZA	ADAMAWA	YOLA SOUTH	MAKAMA B	27	-	
MICHIKA I		ADAMAWA	GIREI	GIREI I	30	-		
SONG	SONG GARI	ADAMAWA	SONG	ZUMO	-	25		
BORNO	ASKIRA/UBA	DILLE / HUYIM	ADAMAWA	HONG	UBA	38	-	
		LASSA	BORNO	ASKIRA/UBA	KOPA/MULTHAFU	33	-	
		MULTHAFU	BORNO	ASKIRA/UBA	UBA	26	-	
		UBA	BORNO	ASKIRA/UBA	KOPA/MULTHAFU	-	38	
	BAMA	SHEHURI / HAUSARI / MAIRI	BUDUWA / BULA CHIRABE	ADAMAWA	MUBI NORTH	MUBI	28	-
			BORNO	BAMA	ABBARAM	24	-	
					BUDUWA	63	-	
					DAR-JAMAL	305	-	
					SABSAWA	29	-	
	DAMBOA	DAMBOA	BORNO	DAMBOA	AZUR/MULTE/ FORFOR	242	-	
	GWOZA	GWOZA WAKANE / BULABULIN	ADAMAWA	MADAGALI	UBA	29	-	
		PULKA/BOKKO	CAMEROON	MARWA	MORA	137	-	
	KALA BALGE	RANN	BORNO	NGALA	GAMBORU	146	-	
	MOBBAR	DAMASAK	R.NIGER	DIFFA	SHETTIMARI	42	-	
	MONGUNO	MONGUNO	BORNO	KUKAWA	KUKAWA	25	-	
			CAMEROON	MARWA	FOTOKOL	29	-	
					MAKARI	196	-	
ZIGAGE	68	-						

The depiction and use of boundaries, geographic names, and related data shown on maps and included in this report are not warranted to be error free nor do they imply judgment on the legal status of any territory, or any endorsement or acceptance of such boundaries by IOM.

For more information or to report an alert, please contact:

Henry Kwenin, DTM Project Coordinator: [hkwenin@iom.int](mailto:hkwenin@iom.int) | +234 903 8852 524    Dave Bercasio, Emergency Coordinator: [dbercasio@iom.int](mailto:dbercasio@iom.int) | +234 907 5070 001    DTM information products: <http://nigeria.iom.int/dtm>