






The objective of the Emergency Tracking Tool (ETT) is to quickly collect information on sudden displacements of populations. Information is collected through key informant interviews and direct observation. This dashboard provides information on an event which occurred on 08 June 2019 in one site of the Lac province. Data was collected on 08 June 2019.

SUMMARY OF THE EVENT

Following an armed attack on 03 June 2019 on the village of Grayrom located on an island of Lake Chad (in the department of Mamdi, sous-préfecture of Bol) 1,007 households of 7,015 individuals from villages of Marteh 1, Marteh 2, Marteh 3, Dinakam, Grayrom 1, Grayrom 2, Grayrom 3, Biyam, Katouga 1, Katouga 2, Djoloua and Foulou located in the same sous-préfecture arrived on 08 June 2019 to the site of Koulikimé 2 located in the department of Kaya (sous-préfecture of Baga Sola).

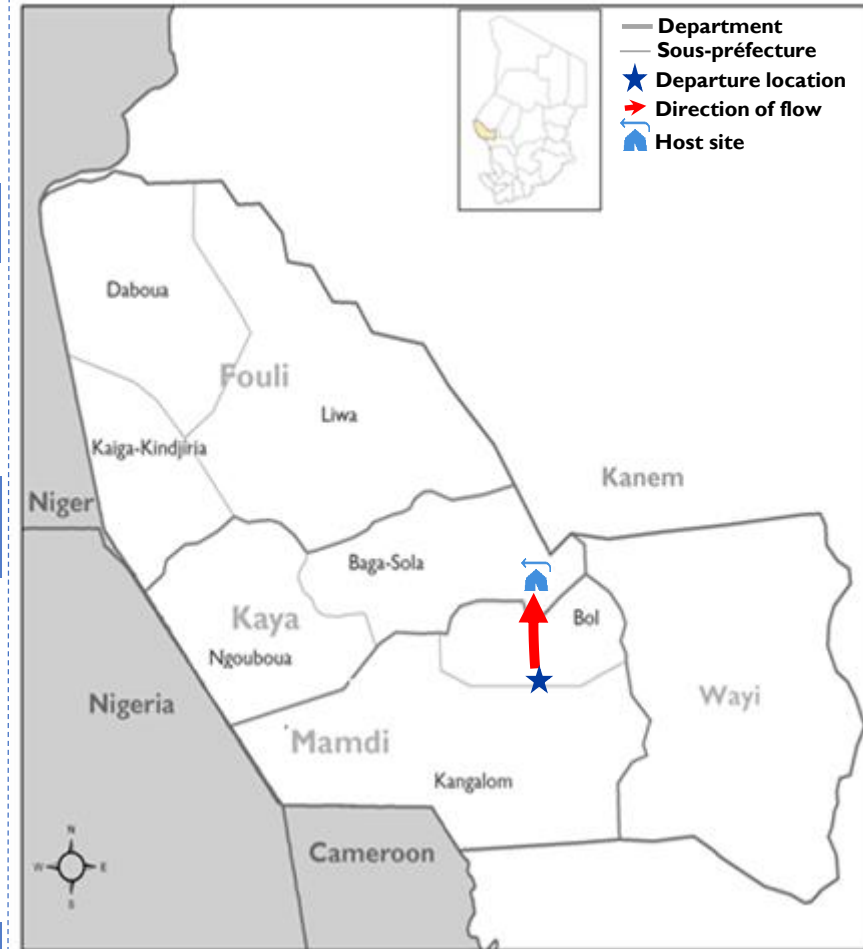
NEW DISPLACEMENT

 **1,007** Households
7,015 Individuals

-  **LOCATION** : Koulikimé 2
-  **DATE OF DISPLACEMENT** : 08 June 2019
-  **HOST LOCATION**: Displacement site
-  **REASON** : Armed attack
-  **TYPE OF MOVEMENT** : Spontaneous
-  **MEAN OF TRANSPORT**: Boat
-  **AVAILABLE ASSISTANCE**: None

PRIORITY NEEDS (HIGHEST TO LOWEST)

-  1. Food
-  4. Water
-  2. Non-Food Items
-  5. Health
-  3. Shelter



This map is for illustration purposes only. The depiction and use of boundaries, geographic names and related data shown on maps and included in this report are not warranted to be error free nor do they imply judgment on the legal status of any territory, or any endorsement or acceptance of such boundaries by IOM.