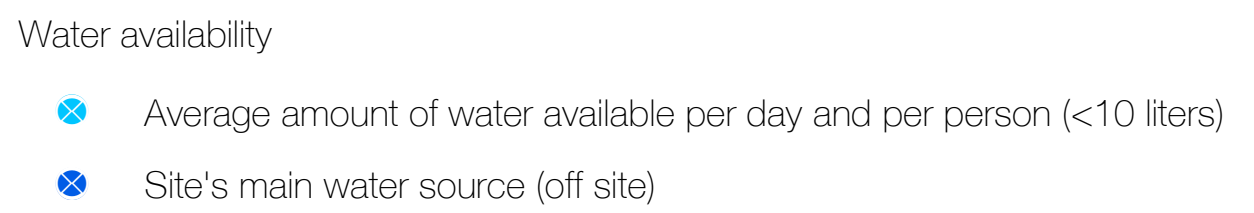
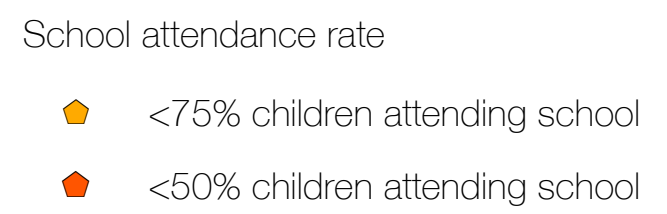
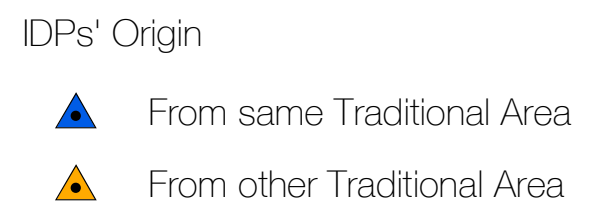
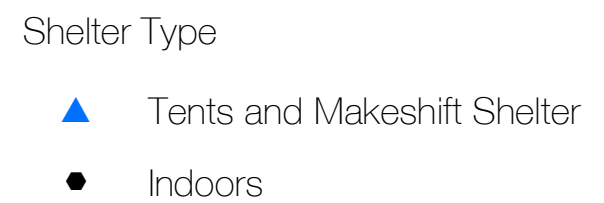
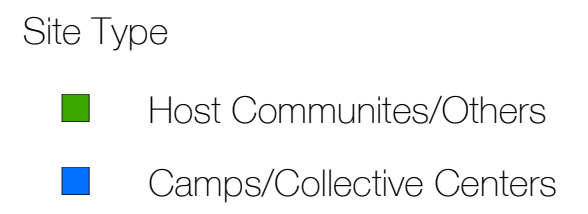
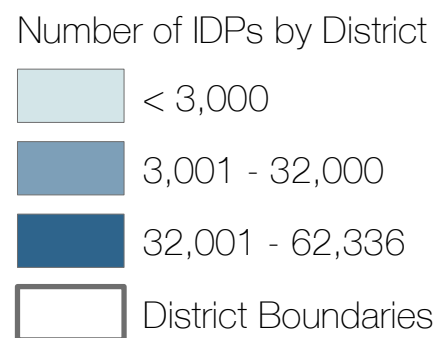
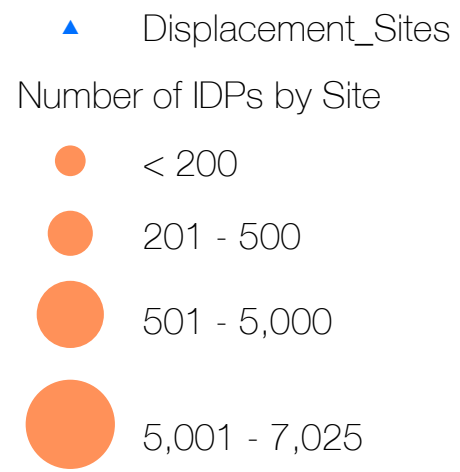
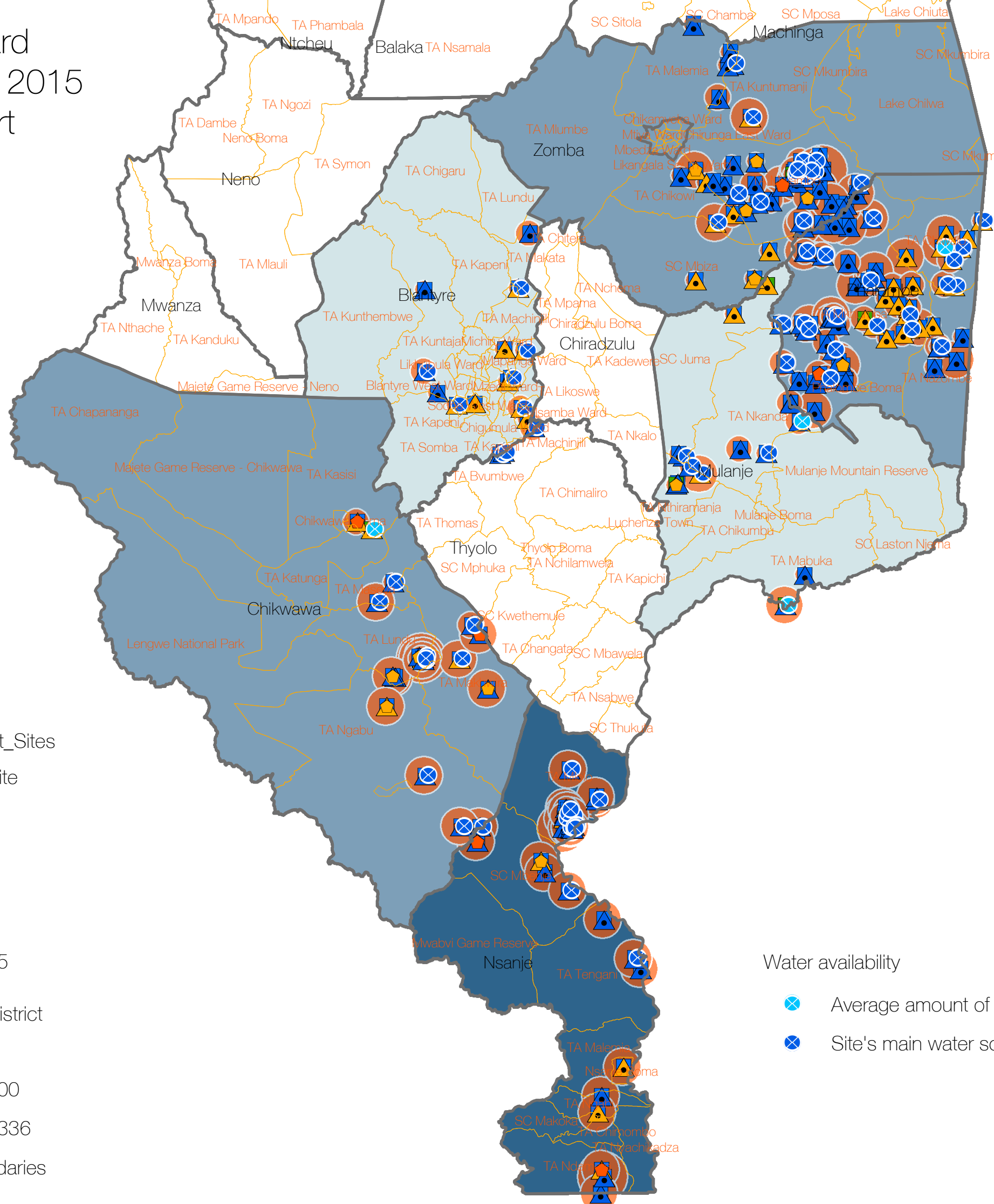


DTM Dashboard Malawi Floods 2015 Round II Report



*Please use the Layers tool in the left side bar to activate and deactivate the different layers on the map.



Data Source: IOM DTM/ April 2015

This map is for illustration purposes only. Names and boundaries on this map do not imply official endorsement or acceptance by IOM.

<http://www.iom.int/>