




OVERVIEW | APRIL 2019

 **181,010**

Overall movements tracked by IOM Flow Monitoring Points (FMPs) of Myanmar nationals between Thailand and Myanmar in Mae Sot and Phop Phra districts during April 2019

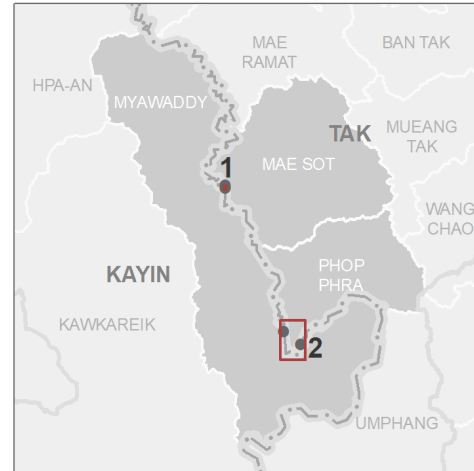
Cross Border Movement Border Crossing Points

Border Crossing Point

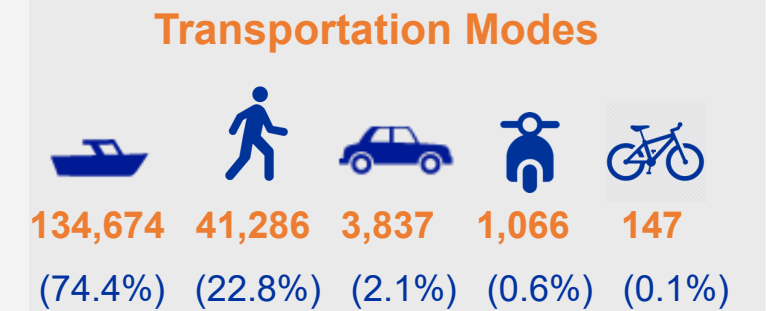
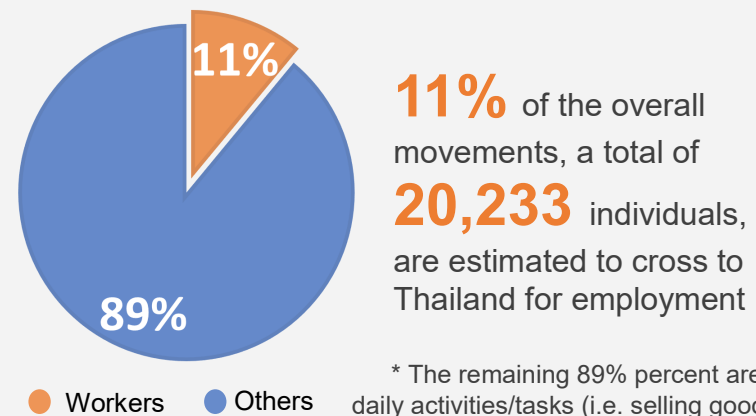
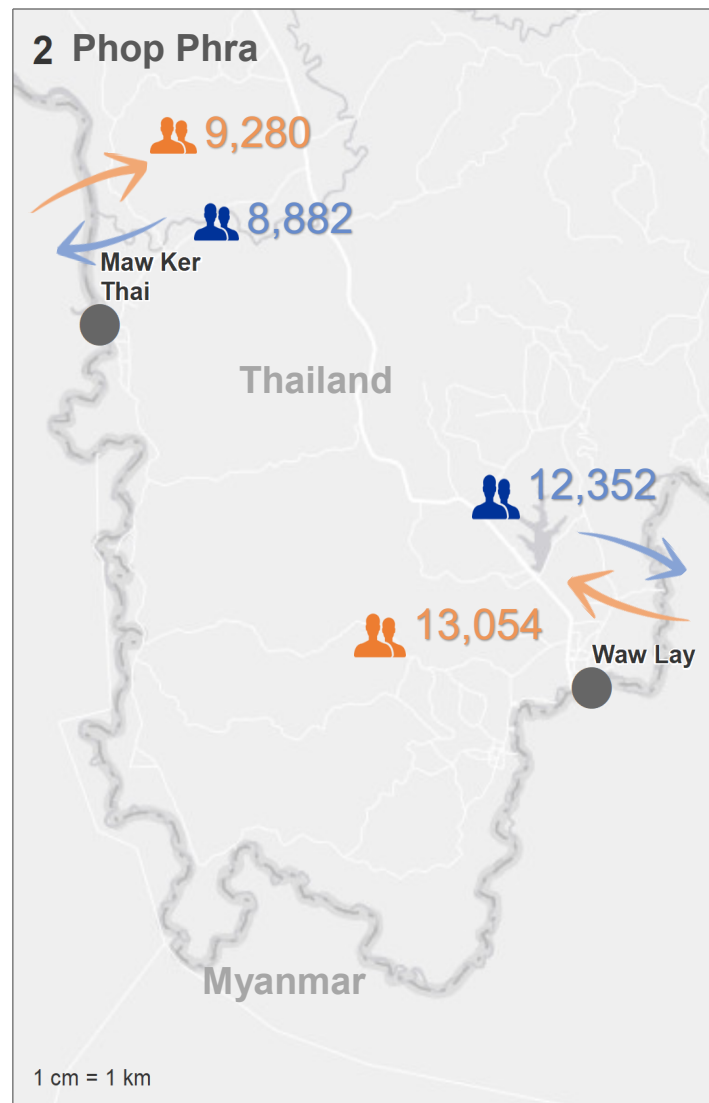
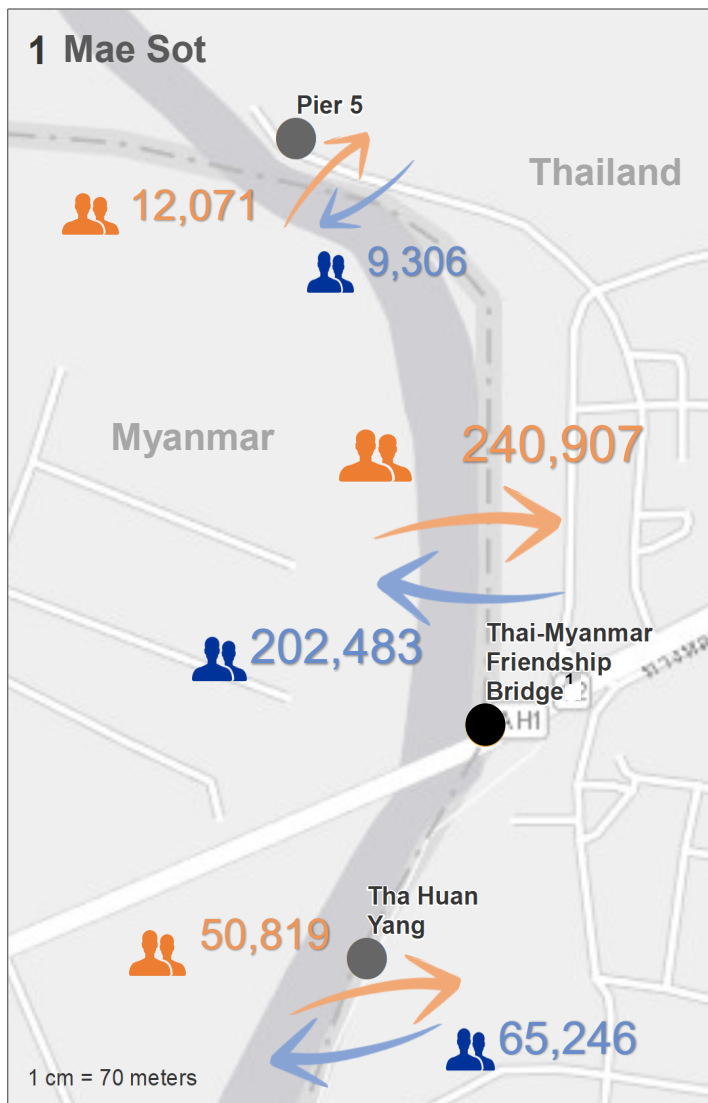
-  Official  Inflow
-  Unofficial  Outflow

Data Source : Government of Thailand, ESRI, HERE, Garmin, IOM, OpenStreetMap

This map is for illustration purposes only. Names and boundaries on these maps do not imply official endorsement or acceptance by IOM.

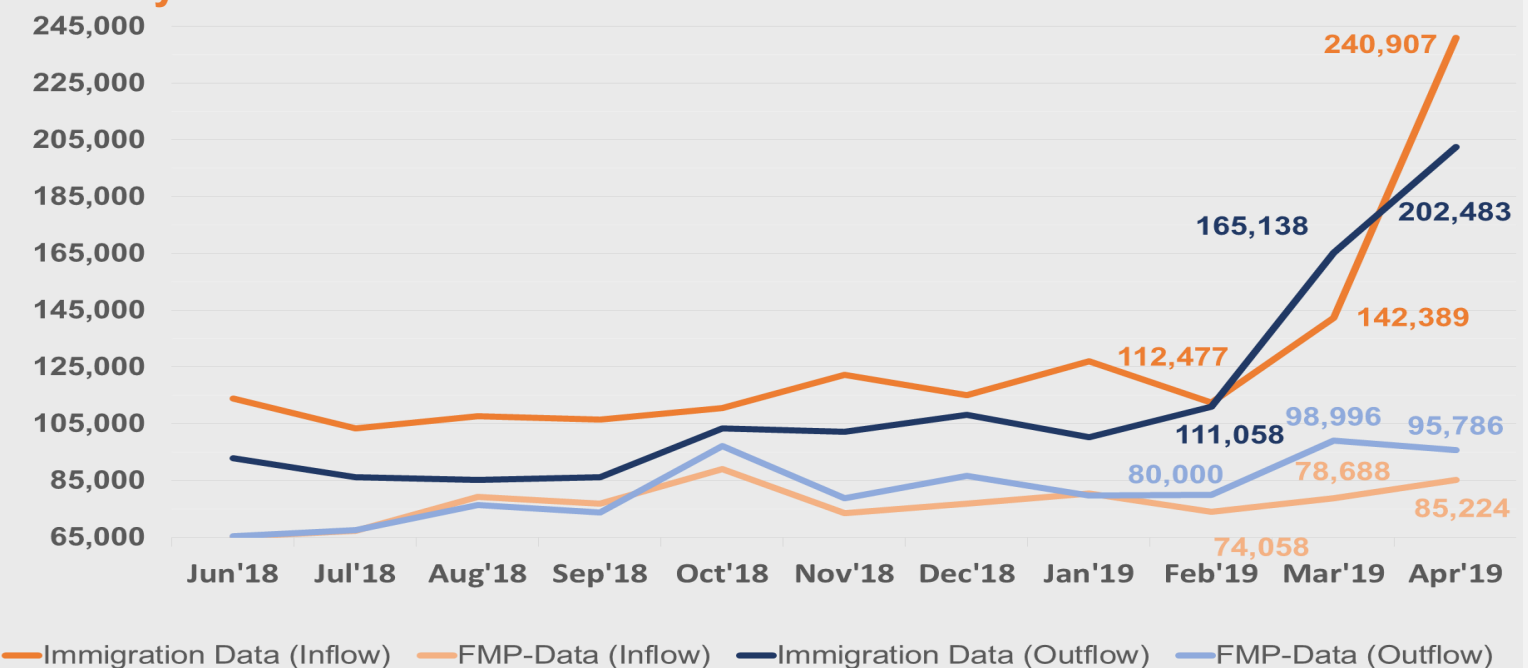


The total number of movements at the 4 DTM Flow Monitoring Points (FMPs) consist of:



* The remaining 89% percent are believed to cross to Thailand for various other reasons, such as daily activities/tasks (i.e. selling goods, shopping, going to the market) or visiting friends/family

Monthly Trend of In-/and Outflows



¹The data of the official crossing point (Friendship Bridge) was provided by the Immigration Bureau of Thailand in Tak Province