

© IOM Burundi - Reference map (April 2019)

### Legend

- Migration zone in Burundi
- Migration zone in Tanzania
- Commune boundary/district
- Province boundary/region
- International border
- Outgoing numbers
- Incoming numbers

### Highlights

**36,091**  
OBSERVED MOVEMENTS

**83%** of migrants are **Burundian** nationals

**17%** of migrants are **Tanzanian** nationals

**81%** of movements are **short term local** movements

**40%** of movements were recorded at the **Rusumo** flow monitoring point in Musinga

**10%** of migrants are **children under 5** years old

**88%** of **outgoing** migrants are **Burundian** nationals

### Methodology

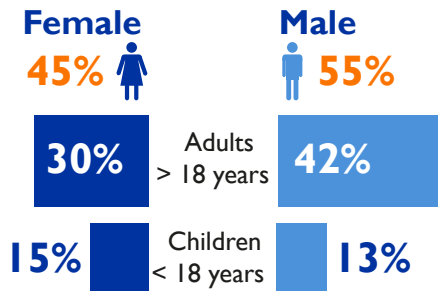
Flow Monitoring is a component of the DTM methodology aimed at providing information on population movements at points of transit. Flow Monitoring provides information on trends on key variables at locations of high mobility. Data collection is carried out at 8 Flow Monitoring Points (FMPs) located at unofficial Points of Entry (POEs) in the provinces of Cankuzo and Musinga since October 2018 and in the Provinces of Rutana and Ruyigi since November 2018.

The movements are observed and recorded 7 days of the week (from 6 am to 6 pm) at Flow Monitoring Points and enumerators conduct interviews with migrants to collect information on migration flows.

From 1 to 28 February 2019, 36,091 movements were recorded at 8 flow monitoring points, namely Mbundi and Rusumo (Muyinga province), Mukambati and Ntibi-tobangwa (Cankuzo province), Mungano and Kabuyenge (Ruyigi province), Kwa Elidadi and Kwa Ntunaguzi (Rutana province). Burundian nationals were most represented among incoming migrants to Burundi (78%) and among outgoing migrants to Tanzania (88%) as it is generally Burundians who travel to Tanzania in search of economic opportunities. Short term local movements were most numerous at all Flow Monitoring Points particularly at Mukambati (94%), Rusumo (93%) and Kabuyenge (81%) points. Ntibi-tobangwa was the flow monitoring point that recorded more movements for tourism reasons (59%) as these movements are usually carried out for family visits. Girls and boys under 18 years old represented 15 per cent and 13 per cent of total migrants respectively. Mostly, they accompanied their parents to provide labor or to work in fields.

Seasonal movements were observed at the point of Kwa Ntunaguzi. Migrants traveled to Tanzania from the Rutana province (25%) and passed through this point to harvest crops during the harvesting season.

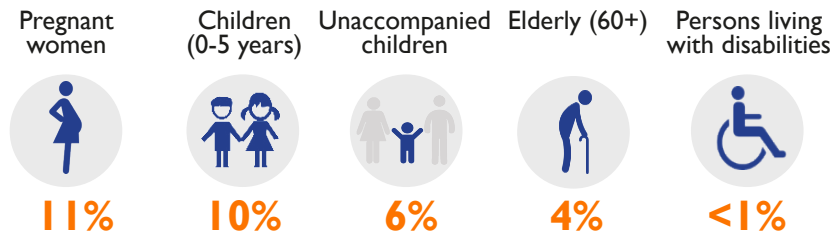
## DEMOGRAPHIC



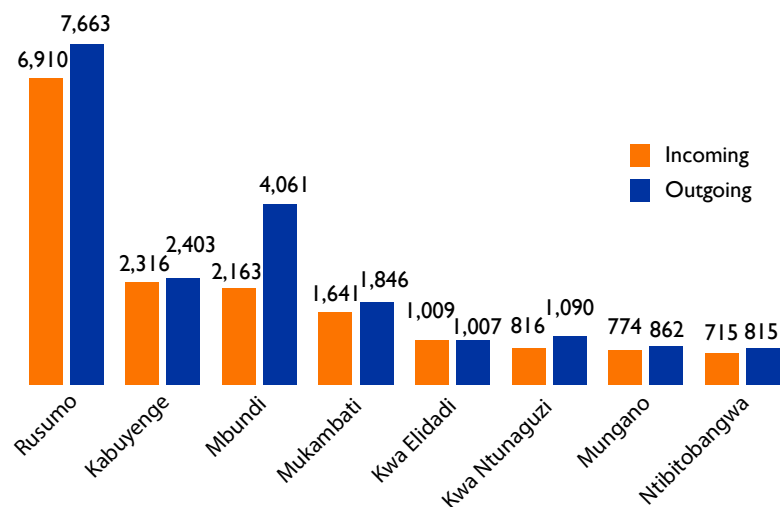
## TYPE OF FLOWS

Type of flows *	%
Short term local movement	81%
Tourism	13%
Seasonal	3%
Economic migration	2%
Unknown	1%

## VULNERABILITIES



## MOVEMENTS BY FLOW MONITORING POINT



## TYPE OF FLOW BY ORIGIN \*\*



## TYPE OF FLOW BY DESTINATION \*\*



■ Short term local movement ■ Tourism ■ Seasonal ■ Economic migration ■ Unknown

\* **Seasonal migration:** Migration for seasonal work related to agriculture. It is for short duration and ranges from 3 to 6 months.  
**Economic migration:** Migration of more than 6 months to search for economic opportunities.  
**Short term local movement:** Movement of persons going to the market or for daily, weekly and/or monthly work.  
**Tourism:** Movement of migrants crossing the border to visit family or touristic site.  
**Unknown:** Migrants refuse to give information about the purpose of their migration.

\*\* Groups of migrants may select multiple reasons for migration.

# CANKUZO: NTIBITOBANGWA & MUKAMBATI



© IOM Burundi - Reference map (April 2019)

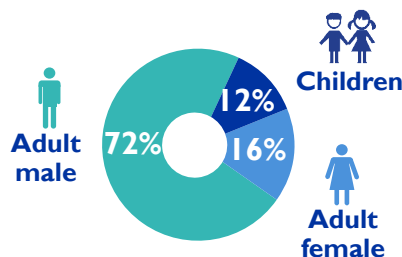
## Legend

- Flow Monitoring Point
- Migration zone in Burundi
- Migration zone in Tanzania
- Outgoing
- Incoming
- International border

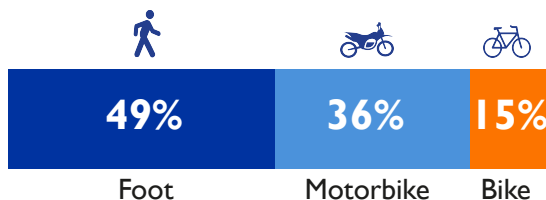
The arrows represent the origins and destinations of 97% of the movements observed at these two Flow Monitoring Points. This map is for illustration purposes only. Names and boundaries on this map do not imply official endorsement or acceptance by IOM. Source: IOM, IGEBU

## NTIBITOBANGWA

### DEMOGRAPHIC

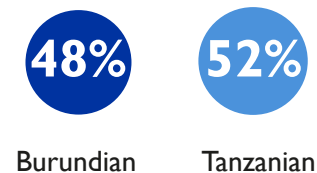


### TRANSPORTATION MODES

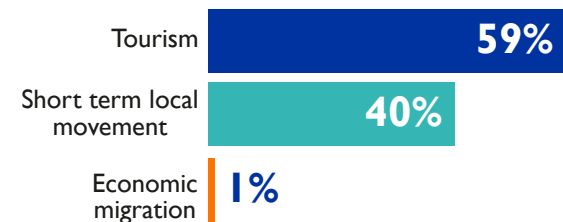


Incoming: **715** Outgoing: **815**

### NATIONALITY

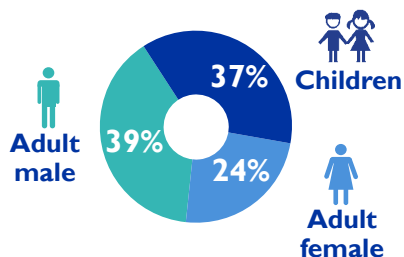


### TYPE OF FLOWS\*

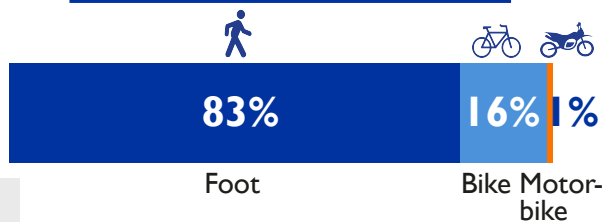


## MUKAMBATI

### DEMOGRAPHIC

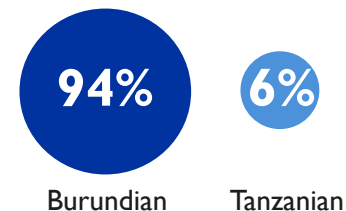


### TRANSPORTATION MODES

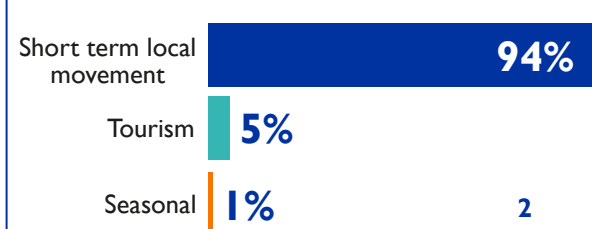


Incoming: **1,641** Outgoing: **1,846**

### NATIONALITY

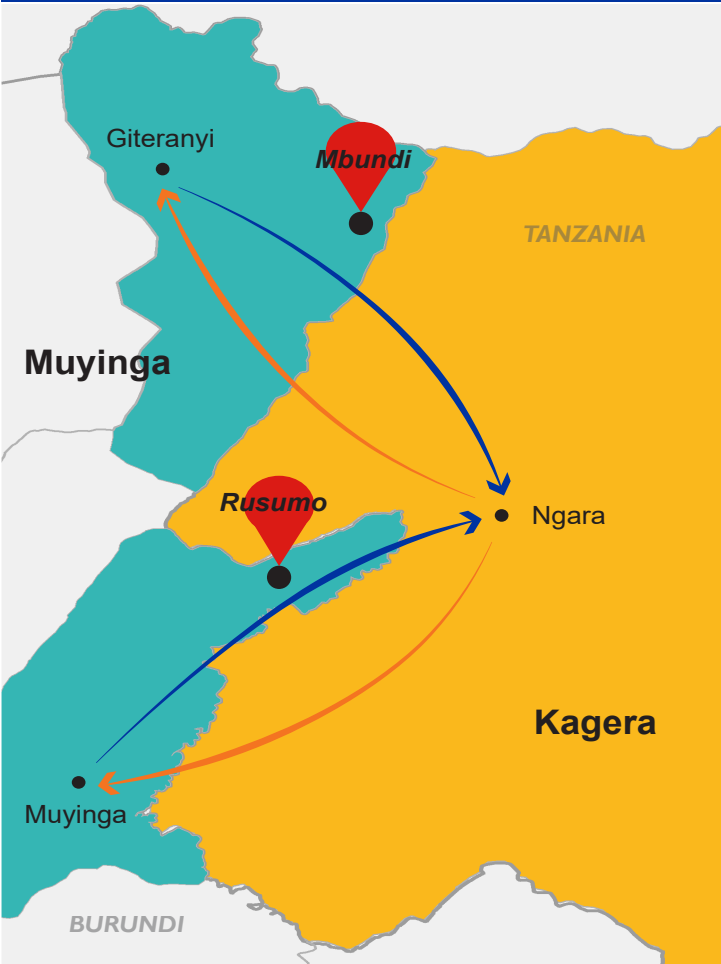


### TYPE OF FLOWS\*



\* **Seasonal migration:** Migration for seasonal work related to agriculture. It is for short duration and ranges from 3 to 6 months.  
**Economic migration:** Migration of more than 6 months to search for economic opportunities.  
**Short term local movement:** Movement of persons going to the market or for daily, weekly and/or monthly work.  
**Tourism:** Movement of migrants crossing the border to visit family or touristic site.

# MUYINGA: MBUNDI & RUSUMO



© IOM Burundi - Reference map (April 2019)

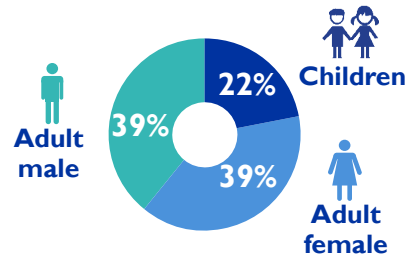
## Legend

- Flow Monitoring Point
- Migration zone in Burundi
- Migration zone in Tanzania
- Outgoing
- Incoming
- International border

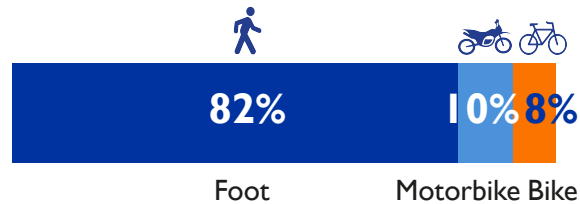
The arrows represent the origins and destinations of 99% of the movements observed at these two Flow Monitoring Points. This map is for illustration purposes only. Names and boundaries on this map do not imply official endorsement or acceptance by IOM. Source: IOM, IGEBU

## MBUNDI

### DEMOGRAPHIC

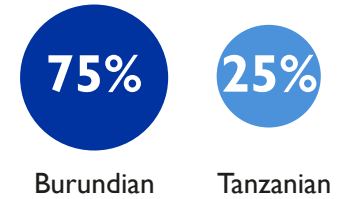


### TRANSPORTATION MODES

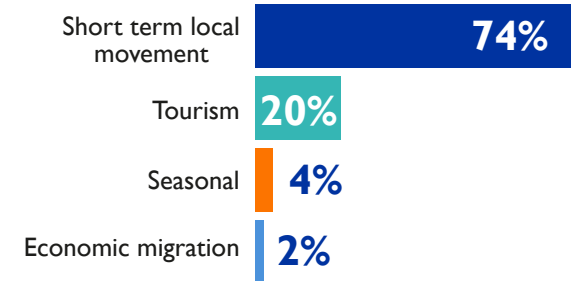


Incoming: **2,163** Outgoing: **4,061**

### NATIONALITY

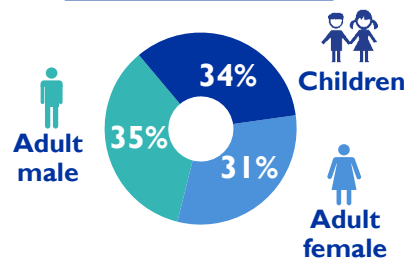


### TYPE OF FLOWS\*

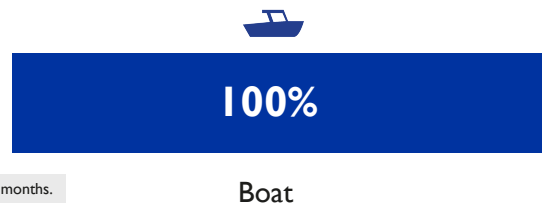


## RUSUMO

### DEMOGRAPHIC

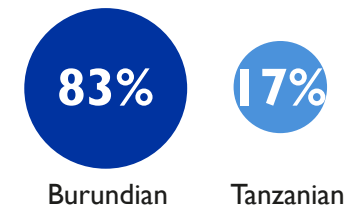


### TRANSPORTATION MODE

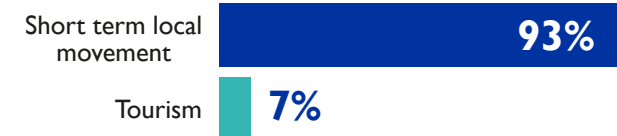


Incoming: **6,910** Outgoing: **7,663**

### NATIONALITY

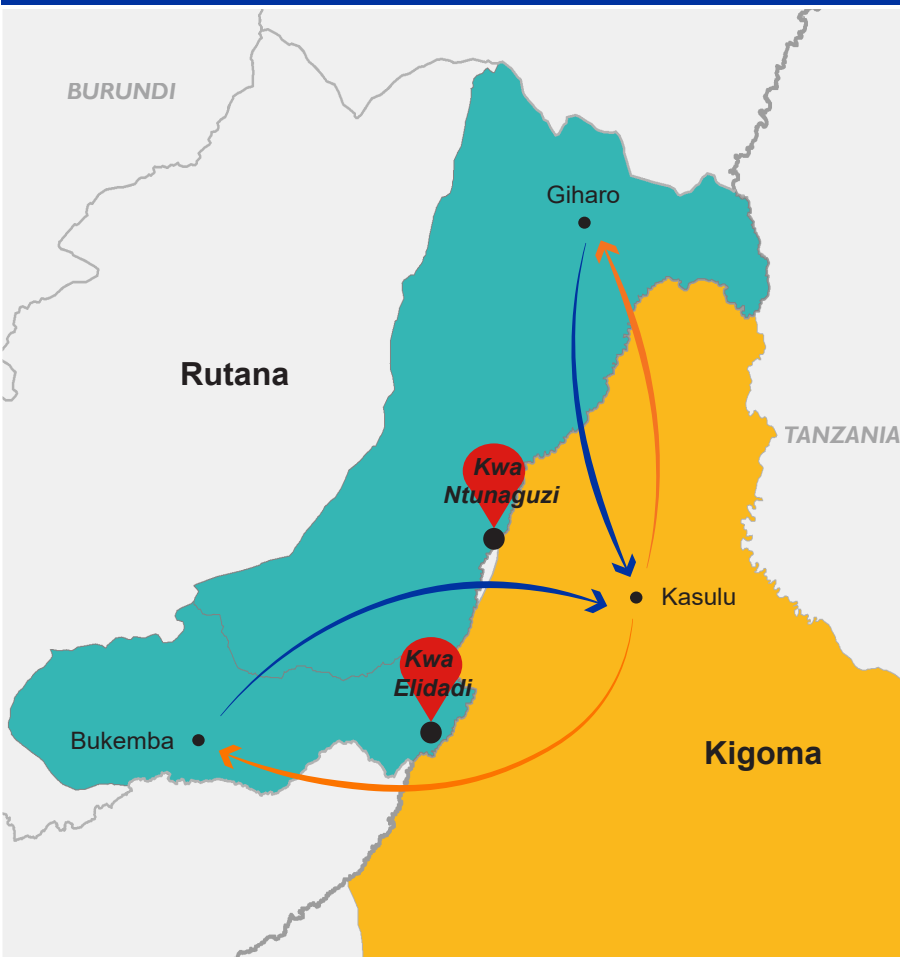


### TYPE OF FLOWS\*



\* **Seasonal migration:** Migration for seasonal work related to agriculture. It is for short duration and ranges from 3 to 6 months.  
**Economic migration:** Migration of more than 6 months to search for economic opportunities.  
**Short term local movement:** Movement of persons going to the market or for daily, weekly and/or monthly work.  
**Tourism:** Movement of migrants crossing the border to visit family or touristic site.

# RUTANA: KWA NTUNAGUZI & KWA ELIDADI



© IOM Burundi - Reference map (April 2019)

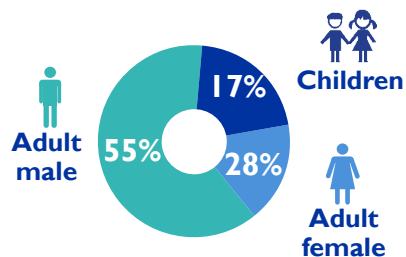
## Legend

- Flow Monitoring Point
- Migration zone in Burundi
- Migration zone in Tanzania
- Outgoing
- Incoming
- International border

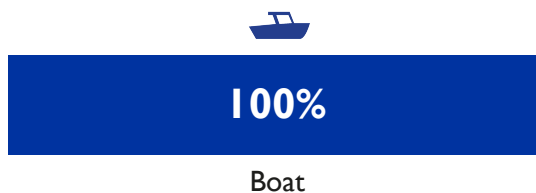
The arrows represent the origins and destinations of 87% of the movements observed at these two Flow Monitoring Points. This map is for illustration purposes only. Names and boundaries on this map do not imply official endorsement or acceptance by IOM. Source: IOM, IGEBU

## KWA NTUNAGUZI

### DEMOGRAPHIC

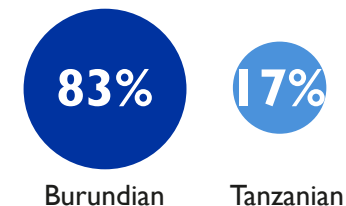


### TRANSPORTATION MODES

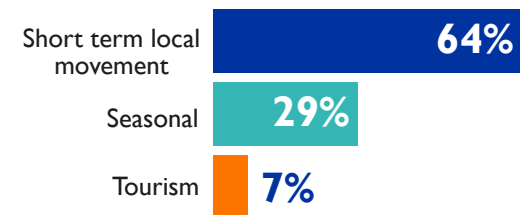


Incoming: 816 Outgoing: 1,090

### NATIONALITY

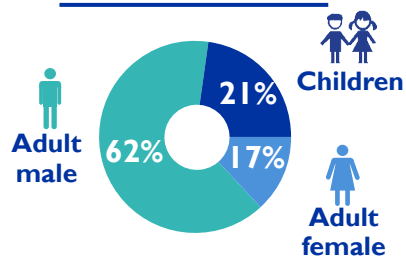


### TYPE OF FLOWS\*

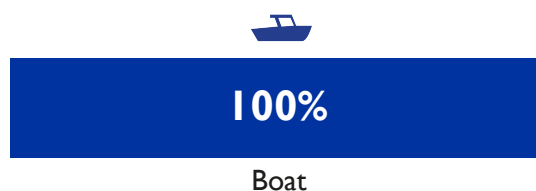


## KWA ELIDADI

### DEMOGRAPHIC

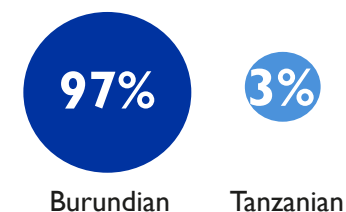


### TRANSPORTATION MODES

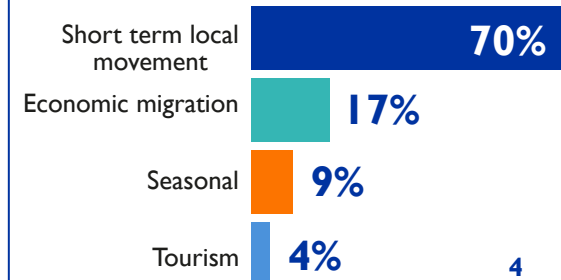


Incoming: 1,009 Outgoing: 1,007

### NATIONALITY

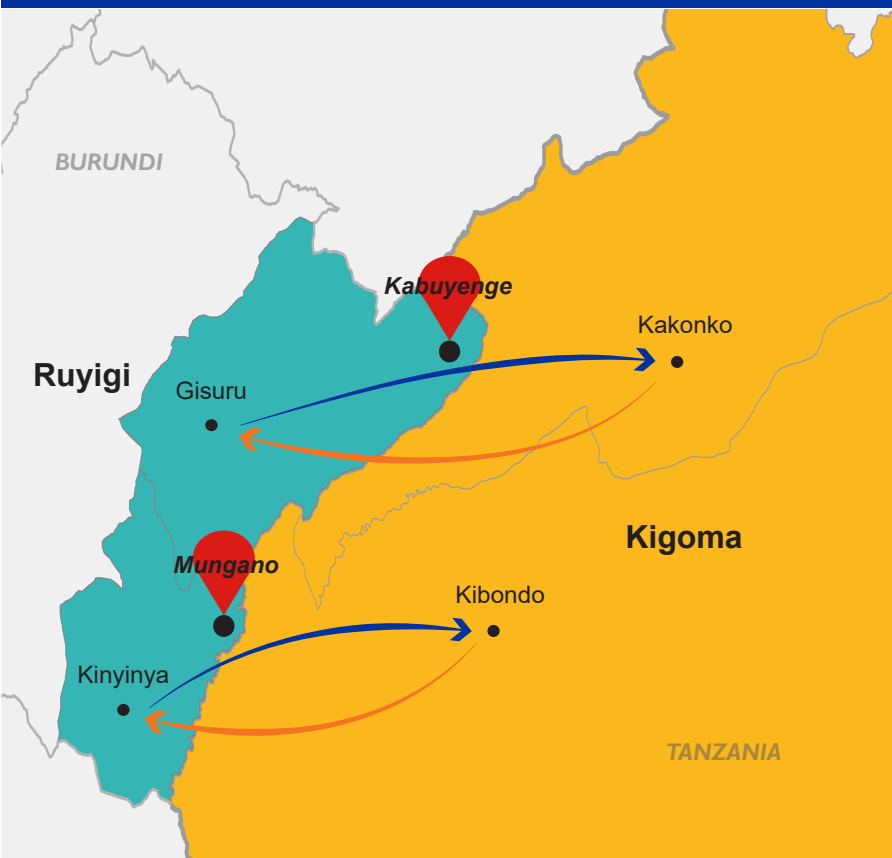


### TYPE OF FLOWS\*



\* **Seasonal migration:** Migration for seasonal work related to agriculture. It is for short duration and ranges from 3 to 6 months.  
**Economic migration:** Migration of more than 6 months to search for economic opportunities.  
**Short term local movement:** Movement of persons going to the market or for daily, weekly and/or monthly work.  
**Tourism:** Movement of migrants crossing the border to visit family or touristic site.

# RUYIGI: KABUYENGE & MUNGANO



© IOM Burundi - Reference map (April 2019)

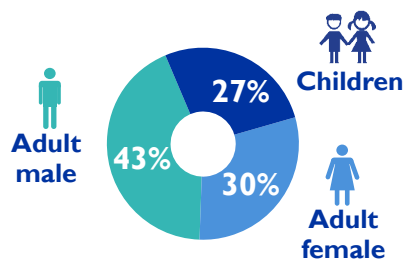
## Legend

- Flow Monitoring Point
- Migration zone in Burundi
- Migration zone in Tanzania
- Outgoing
- Incoming
- International border

The arrows represent the origins and destinations of 96% of the movements observed at these two Flow Monitoring Points. This map is for illustration purposes only. Names and boundaries on this map do not imply official endorsement or acceptance by IOM. Source: IOM, IGEBU

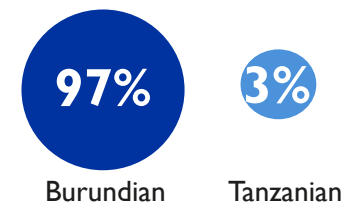
## KABUYENGE

### DEMOGRAPHIC

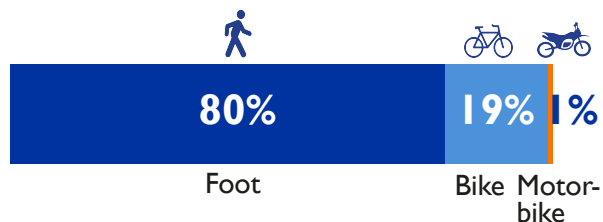


Incoming: **2,316** Outgoing: **2,403**

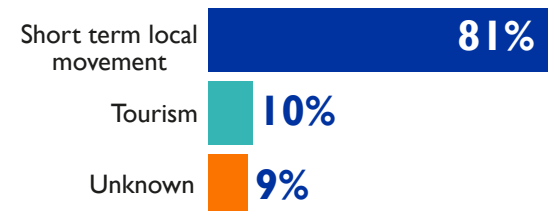
### NATIONALITY



### TRANSPORTATION MODES

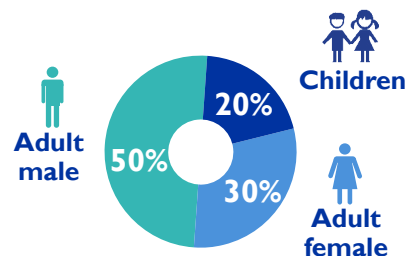


### TYPE OF FLOWS\*



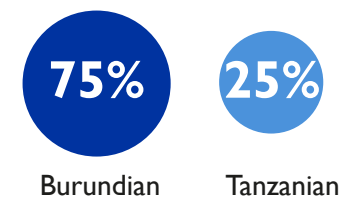
## MUNGANO

### DEMOGRAPHIC

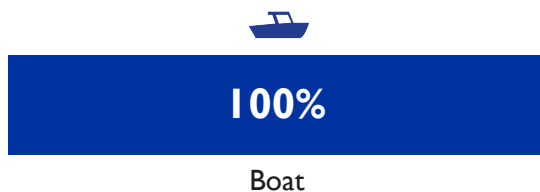


Incoming: **774** Outgoing: **862**

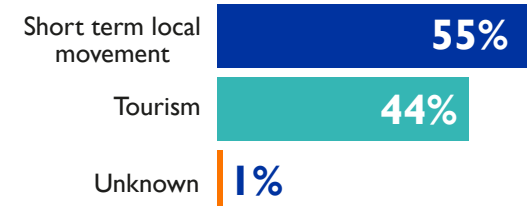
### NATIONALITY



### TRANSPORTATION MODES



### TYPE OF FLOWS\*



\* **Short term local movement:** Movement of persons going to the market or for daily, weekly and/or monthly work.  
**Tourism:** Movement of migrants crossing the border to visit family or touristic site.  
**Unknown:** Migrants refuse to give information about the purpose of their migration.