

EMERGENCY TRACKING TOOL (ETT)

DTM Emergency Tracking Tool (ETT) is deployed to track and provide up-to-date information on sudden displacement and other population movements

ETT Report: No. 115 | 15 - 21 April 2019

Movements



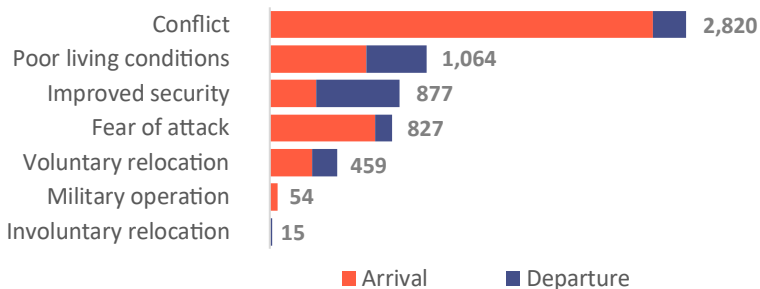
New Arrival Screening by Nutrition Partners



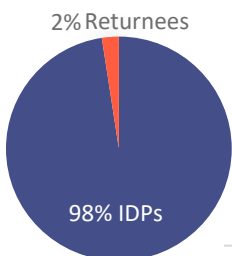
Within the period of 15-21 April 2019, a total of 6,116 movements were recorded, including 4,619 arrivals and 1,497 departures. Arrivals were recorded at locations in Askira/Uba, Bama, Biu, Chibok, Damboa, Dikwa, Gwoza, Hawul, Jere, Maiduguri, Mobbar, Monguno and Ngala Local Government Areas (LGAs) of Borno state and locations in Demsa, Fufore, Girei, Gombi, Hong, Lamurde, Madagali, Maiha, Michika, Mubi North, Mubi South, Numan, Yola North and Yola South LGAs of Adamawa state. Departures were recorded at Askira/Uba and Maiduguri LGAs of Borno state, Demsa, Fufore, Girei, Hong, Madagali, Maiha, Michika, Mubi North, Mubi South, Numan and Yola North LGAs of Adamawa state.

ETT assessments identified the following movement triggers: voluntary relocation (8%), improved security (14%), fear of attack (14%), ongoing conflict (46%), military operation (1%) and poor living conditions (17%).

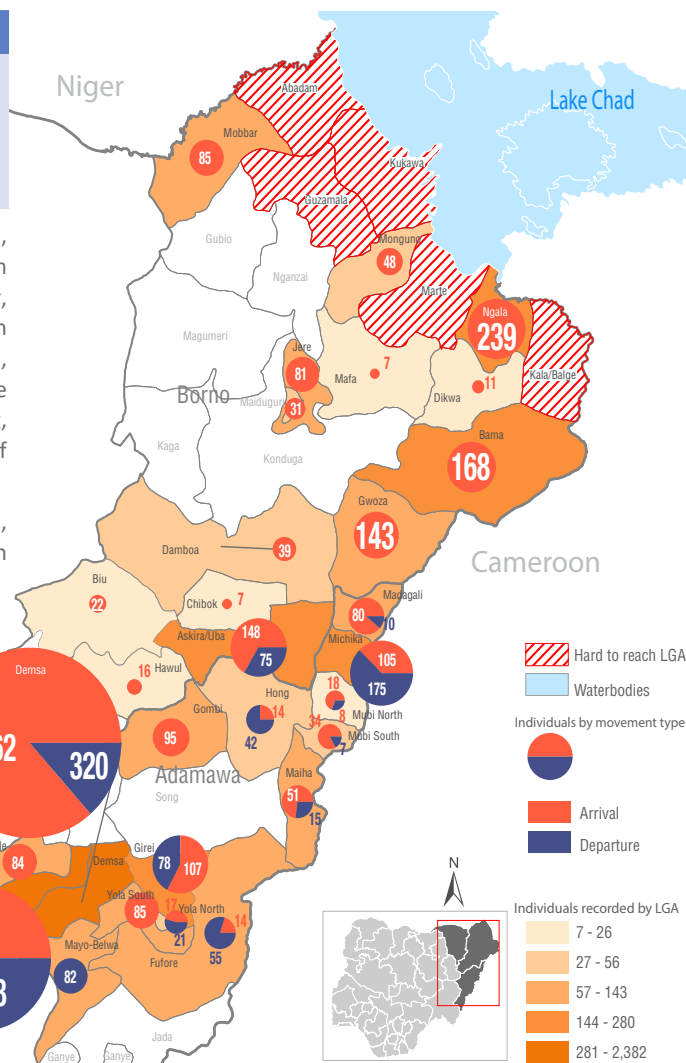
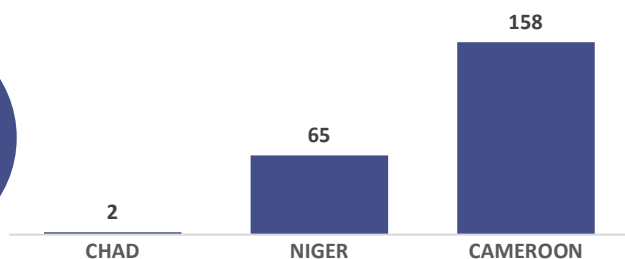
Number of individuals by movement triggers



Affected population



Arrivals from Neighbouring Countries



Summary of major movements

Demsa: 2,062 arrivals and 320 departures were recorded in Demsa LGA of Adamawa state. These include 1,636 arrivals from Bolki ward of Numan LGA, 13 arrivals from Jambutu ward of Yola North LGA and 413 arrivals from Kona ward of Abbare LGA of Taraba state. Departures include 221 from Sabon Pegi ward of Numan LGA, 88 departures from Bolki ward of Numan LGA and 11 departures from Numan 2 ward of Numan LGA. 79% of the new arrivals reported to have relocated due to the ongoing conflict, 20% due to fear of attack and 1% voluntarily relocated. 64% of the departure was due to the ongoing conflict, 28% due to improved security while 8% voluntarily departed.

Numan: 808 arrivals and 588 departures were recorded in Numan LGA of Adamawa state. These include 808 arrivals from Bolki ward of Numan LGA tracked at Numan 1 ward of Numan LGA of Adamawa state. Departures include 356 from Dong ward of Demsa LGA, 19 departures from Farang ward of Fufore LGA, 204 departures from Gyawana ward and 9 departures from Lafiya ward of Lamurde LGA of Adamawa state. The new arrivals reported to have relocated due to the ongoing conflict. 3% of the departure was due to the ongoing conflict, 44% due to improved security while 37% was due to poor living conditions.

Michika: 105 arrivals and 175 departures were recorded in Michika LGA of Adamawa state. These include 68 arrivals from Sina Kamale ward tracked at Michika 1 ward of Michika LGA, 18 arrivals from Bole Yolde ward of Yola South LGA and 19 arrivals from Gona ward of Akko LGA in Gombe state. Departures include 130 from Girei 1 ward of Girei LGA and 45 departures from Guyaku ward of Gombi LGA. The new arrivals reported to have relocated due to improved security. 54% of the departure was due to poor living conditions while 46% was due to fear of attack.

Ngala: 239 arrivals were recorded in Ngala LGA of Borno state. These include 181 arrivals from Rann ward of Kala-Balge LGA of Borno state and 58 arrivals from Marwa in Cameroon. The new arrivals reported to have relocated due to poor living conditions.

New Arrival Malnutrition Screening Summary (children 6-59 months)

An exhaustive nutrition screening using mid-upper arm circumference (MUAC) and Oedema for acute malnutrition was conducted by Nutrition Sector partners for 169 children of 6-59 months. Of the 169 children screened, the MUAC reading was: 5 children (3 from Inaccessible and 2 from accessible area) were in the Red category, 13 were in the Yellow category and 151 were measured in the Green category. No case of Oedema was reported in the 6 LGAs that sent in reports.

The results also include 62 children from neighbouring Cameroon, Chad and Niger (9 moved to Bama, 6 to Gwoza, and 28 to Ngala). Out of the 62 children measured, 1 child was in the red category, 54 were in the green category and 7 children were in the yellow category. All children found with severe acute malnutrition have been admitted for treatment. The data presented is not surveillance results and should be interpreted with caution.

LGA	MUAC Categories						Total
	Green ($\geq 12.5\text{cm}$)		Yellow (11.5 cm - 12.5cm)		Red ($< 11.5\text{cm}$)		
	In-Accessible	Accessible	In-Accessible	Accessible	In-Accessible	Accessible	
Bama	21	29	0	2	2	1	55
Dikwa	1	0	0	0	0	0	1
Gwoza	21	15	1	1	1	0	39
Mobbar	0	16	0	2	0	1	19
Monguno	0	6	0	1	0	0	7
Ngala	1	41	0	6	0	0	48
Total	44	107	1	12	3	2	169

■ Nourished

■ Moderate Acute Malnutrition (MAM)

■ Severe Acute Malnutrition (SAM)

Table 1. Details of movements by locations of assessment and locations of arrival/departure - only movements with at least 22 persons are listed below

Tracking location			Movement location					
STATE	LGA	WARD	STATE	LGA	WARD	ARRIVAL	DEPARTURE	
ADAMAWA	DEMSA	DONG	ADAMAWA	NUMAN	SABON PEGI	-	221	
		KPASHAM		NUMAN	BOLKI	1,636	88	
		GIREI	GIREI 1	ADAMAWA	TARABA	ABBARE	KONA	413
	FUFORE				FARANG	-	32	
	GIREI 2		ADAMAWA	MADAGALI	GULAK	27	-	
				MICHIKA	MICHIKA 1	80	-	
	GOMBI	GUYAKU	ADAMAWA	MADAGALI	K/WURO GAYANDI	-	26	
				MICHIKA	MICHIKA 1	45	-	
	LAMURDE	GYAWANA	ADAMAWA	NUMAN	BOLKI	55	-	
	MADAGALI	GULAK	ADAMAWA	GIREI	GIREI 1	40	-	
		K/WURO NGAYANDI		GIREI	MODIRE/VINIKILANG	26	-	
	MAYO BELWA	MAYO BELWA	ADAMAWA	DEMSA	BILLE	-	31	
		MAYO FARANG		DEMSA	BILLE	-	51	
	MICHIKA	MICHIKA 1	ADAMAWA	GIREI	GIREI 1	-	81	
				GIREI	GIREI 1	-	49	
				GOMBI	GUYAKU	-	45	
MICHIKA				SINA KAMALE	68	-		
LAMURDE				GYAWANA	-	179		
NUMAN				BOLKI	808	-		
YOLA SOUTH	NAMTARI	ADAMAWA	DEMSA	DONG	-	356		
			MADAGALI	K/WURO GAYANDI	43	-		
BORNO	ASKIRA/UBA	ASKIRA EAST	BORNO	CHIBOK	KAUTIKARI	-	43	
		KOPA/MULTHAFU		ASKIRA/UBA	UBA	137	-	
		LASSA	BAUCHI	BAUCHI	MAJIDADI	-	27	
	BIU	TABARA WARD	BORNO	CAMEROON	MARWA	MORA	60	-
				MAIDUGURI	LAMISLA/JABARMARI	22	-	
	GWOZA	PULKA/BOKKO	BORNO	GWOZA	DURE	30	-	
	JERE	OLD MAIDUGURI	BORNO	JERE	HADAMARI	81	-	
	MADIUGURI	MAISANDARI	BORNO	BAMA	KASIIGULA	27	-	
	MOBBAR	DAMASAK CENTRAL	NIGER	DIFFA	SHETTIMARI	65	-	
	MONGUNO	MONGUNO	BORNO	KUKAWA	KUKAWA	33	-	
NGALA	NGALA	BORNO	KALA-BALGE	RANN	181	-		
		CAMEROON	MARWA	MAKARI	58	-		

The depiction and use of boundaries, geographic names, and related data shown on maps and included in this report are not warranted to be error free nor do they imply judgment on the legal status of any territory, or any endorsement or acceptance of such boundaries by IOM.

For more information or to report an alert, please contact:

Henry Kwenin, DTM Project Coordinator: hkwenin@iom.int | +234 9038852524

Bercasio Dave, Emergency Coordinator: dbercasio@iom.int | +234 9075070001

DTM information products: <http://nigeria.iom.int/dtm>