

DISPLACEMENT TRACKING MATRIX

IDP SHELTER ARRANGEMENT

IRAQ IDP CRISIS - JANUARY 2014 TO 15 SEPTEMBER 2016

IOM's DTM aims to monitor displacement and provide accurate data about the IDP population in Iraq. Data is collected by Rapid Assessment and Response Teams (RART), composed of 110 staff on the entire Iraqi territory. Data is gathered via a network of over 4,000 key informants.

From the start of January 2014 through 15 September 2016, the DTM identified 3,322,410 internally displaced individuals (553,735 families). This maps shows the sizes of IDP population residing in 3 main shelter categories (private, critical, camp plus unknown).

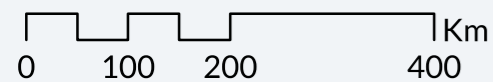
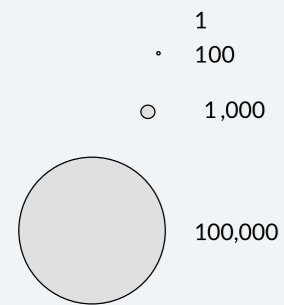


NUMBER OF IDP FAMILIES BY SHELTER TYPES

Governorate	Private Settings	Critical Shelter	Camp	Unknown
Anbar	59,227	17,978	19,811	-
Babylon	7,298	1,325	-	-
Baghdad	71,063	4,613	2,471	7
Basrah	1,490	159	41	-
Dahuk	26,919	14,475	24,865	-
Diyala	10,393	2,013	1,812	120
Erbil	56,166	1,233	9,280	-
Kerbala	5,316	4,750	1,300	-
Kirkuk	45,303	6,059	4,443	8,640
Missan	750	119	104	-
Muthanna	735	165	-	-
Najaf	3,677	9,154	285	-
Ninewa	26,143	9,695	10,185	3,384
Qadissiya	2,379	1,628	-	-
Salah al-Din	24,298	18,066	802	847
Sulaymaniyah	22,873	741	3,685	-
Thi-Qar	1,433	44	-	-
Wassit	3,107	864	-	2
Total	368,570	93,081	79,084	13,000
PERCENTAGE	67%	17%	14%	2%

LEGEND

IDP families by location

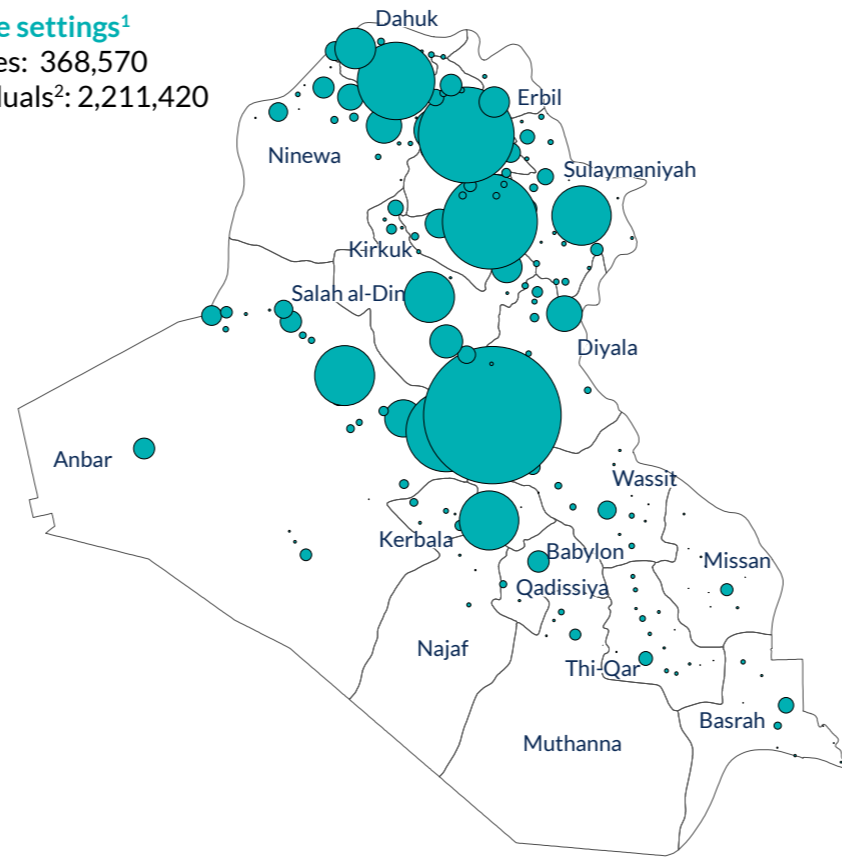


Sources: Thematic data; IOM DTM as of 04/08/2015. Administrative data: OCHACOD. This map is for illustration purposes only. Names and boundaries on this map do not imply official endorsement or acceptance by IOM.

<http://iomiraq.net/dtm-page> @iraqdtm@iom.int

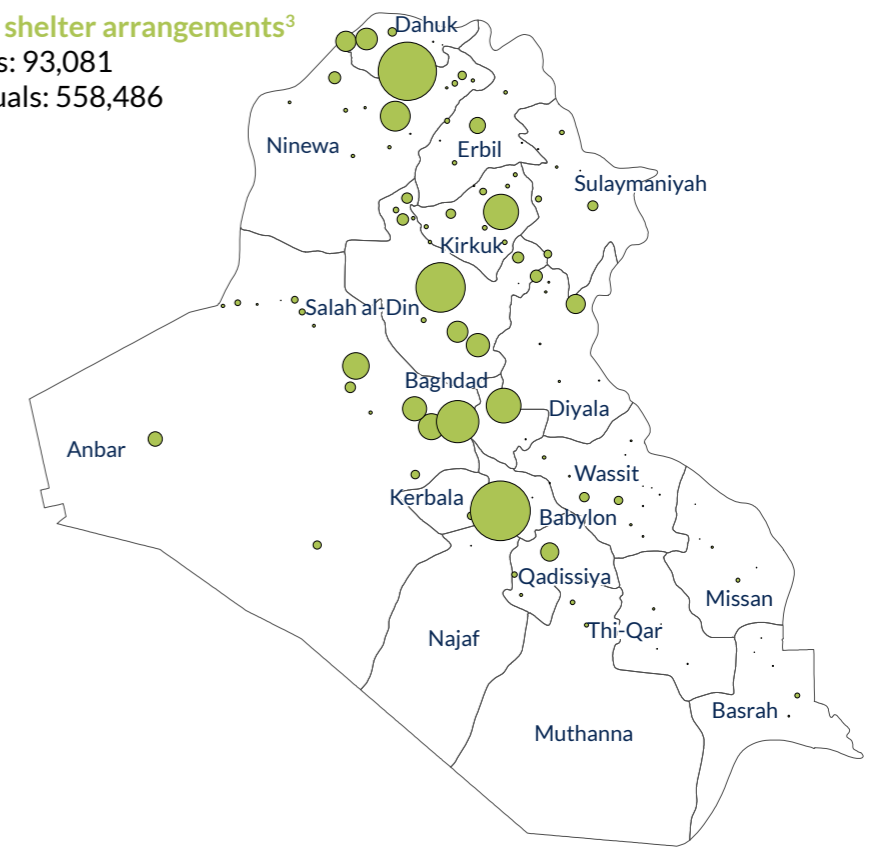
Private settings¹

Families: 368,570
Individuals²: 2,211,420



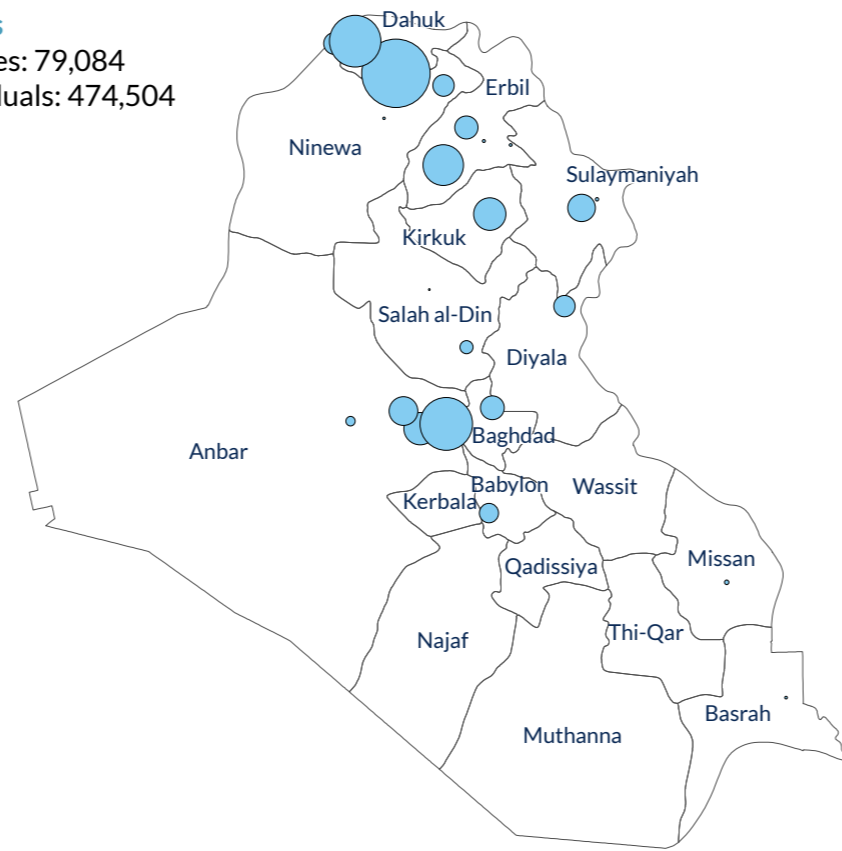
Critical shelter arrangements³

Families: 93,081
Individuals: 558,486



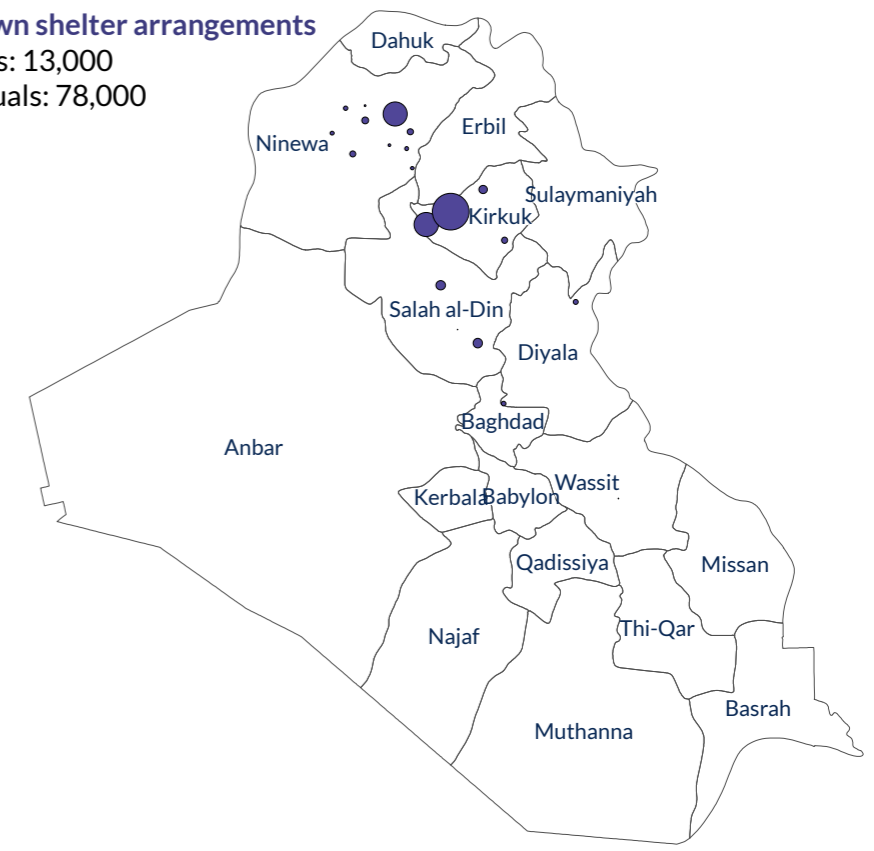
Camps

Families: 79,084
Individuals: 474,504



Unknown shelter arrangements

Families: 13,000
Individuals: 78,000



¹Private Settings include: Rented Houses; Hotels/ Motels; with Host Community. ²Total individuals are estimated by multiplying total families by 6, the average size of an Iraqi family. ³Critical Shelter Arrangements include: Informal Settlements; Religious Buildings; Schools; Unfinished and Abandoned Buildings; and Other Formal Settlements.