



Mobility Tracking Round 4

Village / Neighbourhood Assessment Catalogue

Northern Bahr El Ghazal

November-December 2018



Funded by
European Union
Civil Protection and
Humanitarian Aid



USAID
FROM THE AMERICAN PEOPLE



Schweizerische Eidgenossenschaft
Confédération suisse
Confederazione Svizzera
Confederaziun svizra

Swiss Agency for Development
and Cooperation SDC

Table of Contents

Aweil Centre	1	Ayai	41
<i>Aroyo</i>		<i>Gakrol</i>	
Awoda	1	Malook Lak	43
<i>Barmayen</i>		<i>Nyieth</i>	
Alok	3	Rainy Makuech	45
Baau	5	<i>Nyocawany</i>	
Barmayen	7	Hong Wekdit	47
Panjab	9	Mayom Lach	49
Waraneer	11	<i>Panthou</i>	
<i>Nyalath</i>		Rum Riang	51
Nyalath	13	<i>Tarweng</i>	
Aweil East	15	Makuei Alel	53
<i>Baac</i>		<i>Tiarliet</i>	
Gok Deng	15	Majak	55
<i>Madhol</i>		<i>Watmuok</i>	
Madhoh	17	Watmuok	57
<i>Malual Bai</i>		Aweil West	59
Mathiang	19	<i>Achana</i>	
<i>Mangar Tong 1</i>		Nyinbuoli	59
Both Yar	21	<i>Ayat East</i>	
<i>Mangkok</i>		Ayat East	61
Mangkok	23	<i>Ayat West</i>	
<i>Wunlang</i>		Nyinbuoli Village	63
Manyiel	25	<i>Gomjuer Centre</i>	
<i>Yargot</i>		Referendom	65
Mabuk Agiu Area	27	<i>Gomjuer East</i>	
Aweil North	29	New Site	67
<i>Ariath</i>		<i>Gomjuer West</i>	
Riang Ajawak Area	29	Anyop Juong	69
<i>Malual Centre</i>		<i>Mariam East</i>	
Manger Akot	31	Rumtit	71
<i>Malual East</i>		<i>Mariam West</i>	
Rum Mading Area	33	Udhum	73
<i>Malual North</i>			
Marol Tiit	35		
Riang Anei	37		
<i>Malual West</i>			
Mayom Angok	39		
Aweil South	41		
<i>Ayai</i>			

Awoda



Location SSID: ssid_SS0501_0002

Postcode: SS050103

Accessibility: Accessible by foot

Community Leader: Yes

Registration: No

Who is being registered: NA



No. IDPs: 1278

Households: 274

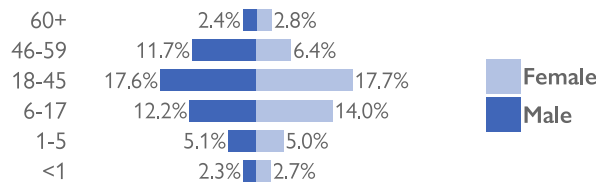
Reason for displacement: Conflict

Origin of largest IDP group:

Western Bahr El Ghazal, Raja

Origin of 2nd largest IDP group:

NA, NA



No. returnees: 0

Households: 0

Reason for displacement: NA

Origin of largest returnee group:

NA

Mobility (IDPs)

Date of arrival of first IDP group: NA

Date of arrival of last IDP group: NA

Have the IDPs been displaced previously? Yes

Three main reasons preventing the majority of IDPs from returning:

Accessibility, Lack of food, House damaged/destroyed

Mobility (returnees)

Date of return of first returnee group: NA

Date of return of last returnee group: NA

Are there people displaced from this village / neighbourhood who have not returned yet? No

Special needs

No. pregnant women: 72

No. breastfeeding mothers: 89

Total number of individuals with special needs: 174

Special needs include pregnant and breastfeeding women, separated, orphaned and unaccompanied children, persons with mental or physical disabilities, persons with chronic diseases or serious medical conditions and old people without caregivers.

Protection

Main security provider in the village / neighbourhood: Police militia

Health

Most common concern: Malaria

Main provider: NGO/INGO

Education

Type of facility: Temporary Learning Spaces

Availability of learning supplies: Yes

Availability of teachers: Yes



Distance from main water source

<20 min walking

Water fit for human drinking

Yes

People feel safe collecting water

Yes



Conditions of most latrines

Not so good

Evidence of open defecation

Yes

Hygiene promotion campaign

Yes



Separate male / female latrines

No

Toilets / bathrooms lock from inside

No

Lighting around all toilets / bathrooms

No



Security provided at location

Yes

Common conflict-related incidents

No

Areas avoided by women / girls

No



% collapsed or in danger of shelters*

0-10%

Average occupants

1-4

Market access (NFIs)

No



Access to food

Yes offsite

Frequency of food assistance

**Unknown
Not reported**

Market access (food)

Yes



Access to health facility

Yes

Distance from health facility

Off-site (<3 km)

Exclusion from health services

None



Access to primary education

Yes

Distance to nearest education facility

1-2 km

% children attending primary education

<25%

*The share of collapsed and in danger of collapse shelters in the figure above refers to IDP/returnee shelters only.

WASH

Connections to functioning pipelines: No

Main water purification method: Boiling

Main water source for cooking / washing: Hand Pumps

Main water source for drinking: Hand Pumps

No. functioning boreholes: 2

Non-functioning: 1

Complaints about drinking water quality: Yes

Main problem with water: Odor/smell

Type of toilet: Latrines

No. garbage disposal points: 11

Main garbage disposal method: Garbage pit

Is solid waste a problem? Yes

Shelter / NFIs

Main shelter type: Tukul

Shelter materials available in nature: Poles, Bamboo, Rope, Grass

Shelter mat. available from local market: Poles, Bamboo, Rope, Grass

Three most needed NFIs:

Emergency shelter kits, Kitchen sets, Bedding sets

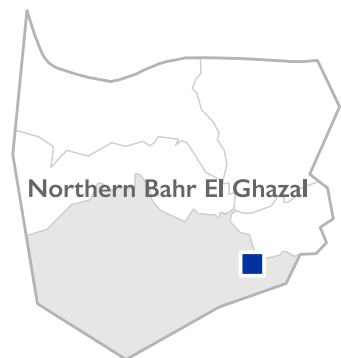
Food

Groups struggling most with food access: IDPs, Host, community

Main source of food: Cultivation/Sale of livestock

Reason for lack of market access: NA

Alok



Location SSID: ssid_SS0501_0001

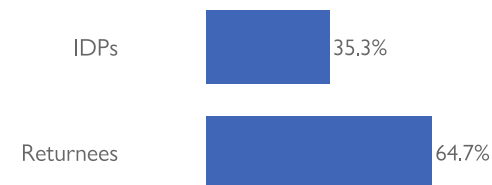
Postcode: SS050106

Accessibility: Accessible by car

Community Leader: Yes

Registration: No

Who is being registered: NA



No. IDPs: 1500

Households: 300

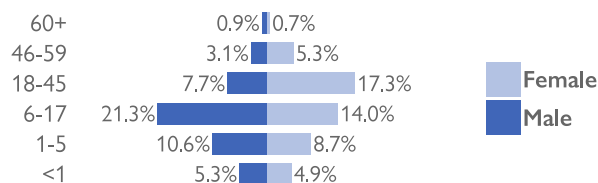
Reason for displacement: Conflict

Origin of largest IDP group:

Northern Bahr El Ghazal, Aweil Centre

Origin of 2nd largest IDP group:

Northern Bahr El Ghazal, Aweil Centre



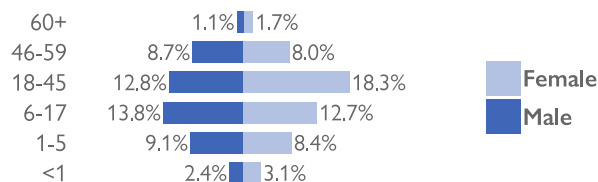
No. returnees: 2750

Households: 550

Reason for displacement: Conflict

Origin of largest returnee group:

Sudan



Mobility (IDPs)

Date of arrival of first IDP group: 2014-11-12

Date of arrival of last IDP group: 2018-12-07

Have the IDPs been displaced previously? Yes

Three main reasons preventing the majority of IDPs from returning:

Accessibility, Lack of food, House damaged/destroyed

Mobility (returnees)

Date of return of first returnee group: 2015-11-25

Date of return of last returnee group: 2018-01-01

Are there people displaced from this village / neighbourhood who have not returned yet? Yes

Special needs

No. pregnant women: 30

No. breastfeeding mothers: 40

Total number of individuals with special needs: 129

Special needs include pregnant and breastfeeding women, separated, orphaned and unaccompanied children, persons with mental or physical disabilities, persons with chronic diseases or serious medical conditions and old people without caregivers.

Protection

Main security provider in the village / neighbourhood: Local Authorities

Health

Most common concern: Malaria

Main provider: Government

Education

Type of facility: Formal Primary Education

Availability of learning supplies: Yes

Availability of teachers: Yes



Distance from main water source

<20 min walking

Water fit for human drinking

Yes

People feel safe collecting water

No



% collapsed or in danger of shelters*

**Unknown
Not reported**

Average occupants

**Unknown
Not reported**

Market access (NFIs)

Yes



Conditions of most latrines

**Unknown
Not reported**

Evidence of open defecation

Yes

Hygiene promotion campaign

No



Access to food

Yes onsite

Frequency of food assistance

**Unknown
Not reported**

Market access (food)

Yes



Separate male / female latrines

**Unknown
Not reported**

Toilets / bathrooms lock from inside

**Unknown
Not reported**

Lighting around all toilets / bathrooms

**Unknown
Not reported**



Access to health facility

Yes

Distance from health facility

On-site (<3 km)

Exclusion from health services

None



Security provided at location

Yes

Common conflict-related incidents

Yes

Areas avoided by women / girls

No



Access to primary education

Yes

Distance to nearest education facility

1-2 km

% children attending primary education

25-50%

*The share of collapsed and in danger of collapse shelters in the figure above refers to IDP/returnee shelters only.

WASH

Connections to functioning pipelines: No

Main water purification method: Boiling

Main water source for cooking / washing: Lake/river

Main water source for drinking: Lake/river

No. functioning boreholes: 0

Non-functioning: 0

Complaints about drinking water quality: Yes

Main problem with water: Too far

Type of toilet: Open defecation

No. garbage disposal points: 0

Main garbage disposal method: No waste disposal

Is solid waste a problem? No

Shelter / NFIs

Main shelter type: Temporary shelter (Rakooba)

Shelter materials available in nature: Poles, Grass

Shelter mat. available from local market: Poles, Grass

Three most needed NFIs:

Emergency shelter kits, Hygiene kits, Mosquito nets

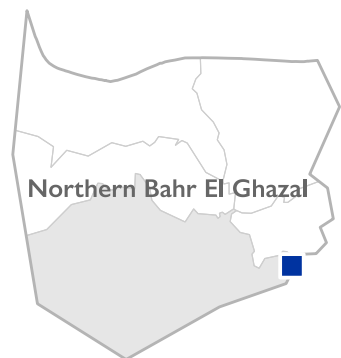
Food

Groups struggling most with food access: IDPs, Returnees

Main source of food: Cultivation/Sale of livestock

Reason for lack of market access: NA

Baau



Location SSID: ssid_SS0501_0003

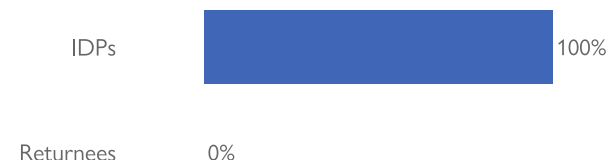
Postcode: SS050106

Accessibility: Accessible by foot

Community Leader: Yes

Registration: No

Who is being registered: NA



No. IDPs: 1750

Households: 350

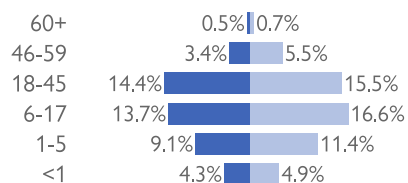
Reason for displacement: Conflict

Origin of largest IDP group:

Warrap, Gogrial West

Origin of 2nd largest IDP group:

Warrap, Gogrial West



Female
Male

No. returnees: 0

Households: 0

Reason for displacement: NA

Origin of largest retunee group:

NA

Mobility (IDPs)

Date of arrival of first IDP group: 2014-11-21

Date of arrival of last IDP group: 2018-09-11

Have the IDPs been displaced previously? Yes

Three main reasons preventing the majority of IDPs from returning:

Lack of food, Lack of safety, Basic infrastructures damaged/flooded

Mobility (returnees)

Date of return of first returnee group: 2015-11-20

Date of return of last returnee group: 2018-09-15

Are there people displaced from this village / neighbourhood who have not returned yet? Yes

Special needs

No. pregnant women: 8

No. breastfeeding mothers: 12

Total number of individuals with special needs: 62

Special needs include pregnant and breastfeeding women, separated, orphaned and unaccompanied children, persons with mental or physical disabilities, persons with chronic diseases or serious medical conditions and old people without caregivers.

Protection

Main security provider in the village / neighbourhood: Local Authorities

Health

Most common concern: Malaria

Main provider: Government

Education

Type of facility: Formal Primary Education

Availability of learning supplies: Yes

Availability of teachers: Yes



Distance from main water source

>20 min walking

Water fit for human drinking

Yes

People feel safe collecting water

Yes



Conditions of most latrines

**Unknown
Not reported**

Evidence of open defecation

Yes

Hygiene promotion campaign

No



Separate male / female latrines

**Unknown
Not reported**

Toilets / bathrooms lock from inside

**Unknown
Not reported**

Lighting around all toilets / bathrooms

**Unknown
Not reported**



Security provided at location

Yes

Common conflict-related incidents

Yes

Areas avoided by women / girls

No



% collapsed or in danger of shelters*

>75%

Average occupants

1-4

Market access (NFIs)

No



Access to food

Yes onsite

Frequency of food assistance

**Unknown
Not reported**

Market access (food)

No



Access to health facility

Yes

Distance from health facility

On-site (<3 km)

Exclusion from health services

None



Access to primary education

Yes

Distance to nearest education facility

>10 km

% children attending primary education

25-50%

*The share of collapsed and in danger of collapse shelters in the figure above refers to IDP/returnee shelters only.

WASH

Connections to functioning pipelines:	No
Main water purification method:	Tablets
Main water source for cooking / washing:	Unprotected well
Main water source for drinking:	Hand Pumps
No. functioning boreholes:	6
No. non-functioning boreholes:	2
Complaints about drinking water quality:	Yes
Main problem with water:	Too far
Type of toilet:	Open defecation
No. garbage disposal points:	0
Main garbage disposal method:	No waste disposal
Is solid waste a problem?	No

Shelter / NFIs

Main shelter type:	Temporary shelter (Rakooba)
Shelter materials available in nature:	Poles
Shelter mat. available from local market:	Poles, Rope, Grass
Three most needed NFIs:	Emergency shelter kits, Hygiene kits, Mosquito nets
Groups struggling most with food access:	IDPs, Host, community
Main source of food:	Cultivation/Sale of livestock
Reason for lack of market access:	Far from the village/neighbourhood

Barmayen



Location SSID: ssid_SS0501_0004

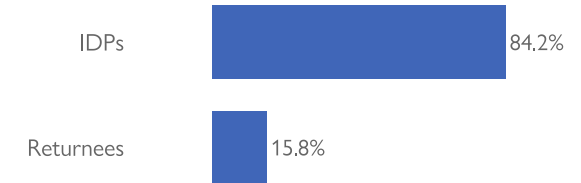
Postcode: SS050106

Accessibility: Accessible by car

Community Leader: Yes

Registration: No

Who is being registered: NA



No. IDPs: 1871

Households: 400

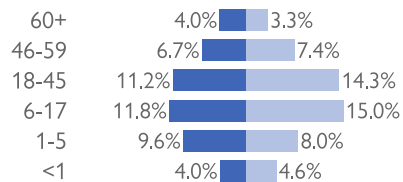
Reason for displacement: Conflict

Origin of largest IDP group:

Warrap, Gogrial West

Origin of 2nd largest IDP group:

Western Bahr El Ghazal, Jur River



Female
Male

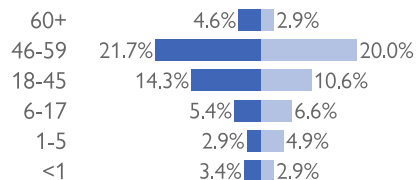
No. returnees: 350

Households: 64

Reason for displacement: Conflict

Origin of largest returnee group:

Sudan



Female
Male

Mobility (IDPs)

Date of arrival of first IDP group: 2014-02-11

Date of arrival of last IDP group: 2018-10-18

Have the IDPs been displaced previously? Yes

Three main reasons preventing the majority of IDPs from returning:

Accessibility, Lack of food

Mobility (returnees)

Date of return of first returnee group: 2015-02-15

Date of return of last returnee group: 2018-09-27

Are there people displaced from this village / neighbourhood who have not returned yet? Yes

Special needs

No. pregnant women: 40

No. breastfeeding mothers: 24

Total number of individuals with special needs: 122

Special needs include pregnant and breastfeeding women, separated, orphaned and unaccompanied children, persons with mental or physical disabilities, persons with chronic diseases or serious medical conditions and old people without caregivers.

Protection

Main security provider in the village / neighbourhood: Local Authorities

Health

Most common concern: Malaria

Main provider: Government

Education

Type of facility: Formal Primary Education

Availability of learning supplies: Yes

Availability of teachers: Yes



Distance from main water source

<20 min walking

Water fit for human drinking

Yes

People feel safe collecting water

Yes



% collapsed or in danger of shelters*

>75%

Average occupants

1-4

Market access (NFIs)

Yes



Conditions of most latrines

**Unknown
Not reported**

Evidence of open defecation

Yes

Hygiene promotion campaign

No



Access to food

Yes onsite

Frequency of food assistance

**Unknown
Not reported**

Market access (food)

Yes



Separate male / female latrines

**Unknown
Not reported**

Toilets / bathrooms lock from inside

**Unknown
Not reported**

Lighting around all toilets / bathrooms

**Unknown
Not reported**



Access to health facility

Yes

Distance from health facility

On-site (<3 km)

Exclusion from health services

None



Security provided at location

Yes

Common conflict-related incidents

Yes

Areas avoided by women / girls

No



Access to primary education

Yes

Distance to nearest education facility

1-2 km

% children attending primary education

25-50%

*The share of collapsed and in danger of collapse shelters in the figure above refers to IDP/returnee shelters only.

WASH

Connections to functioning pipelines: No

Main water purification method: Tablets

Main water source for cooking / washing: Hand Pumps

Main water source for drinking: Hand Pumps

No. functioning boreholes: 6

Non-functioning: 4

Complaints about drinking water quality: Yes

Main problem with water: Taste

Type of toilet: Open defecation

No. garbage disposal points: 0

Main garbage disposal method: No waste disposal

Is solid waste a problem? Yes

Shelter / NFIs

Main shelter type: Temporary shelter (Rakooba)

Shelter materials available in nature: Poles, Rope, Grass

Shelter mat. available from local market: Poles, Rope, Grass

Three most needed NFIs:

Emergency shelter kits, Hygiene kits, Mosquito nets

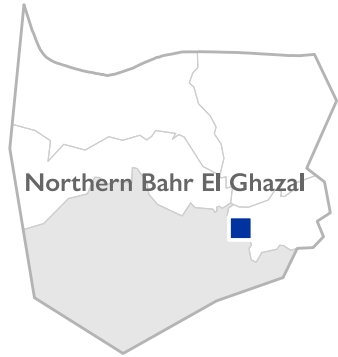
Food

Groups struggling most with food access: IDPs, Returnees, Host, community

Main source of food: Cultivation/Sale of livestock

Reason for lack of market access: NA

Panjab



Location SSID: ssid_SS0501_0008

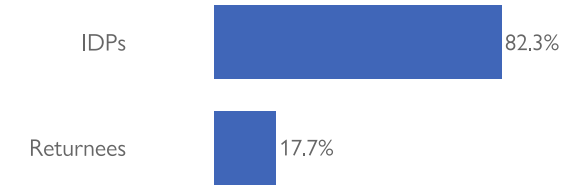
Postcode: SS050106

Accessibility: Accessible by foot

Community Leader: Yes

Registration: No

Who is being registered: NA



No. IDPs: 1100

Households: 220

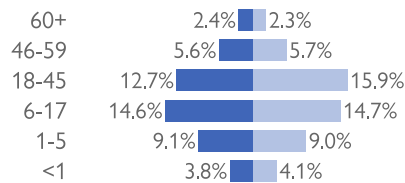
Reason for displacement: Conflict

Origin of largest IDP group:

Northern Bahr El Ghazal, Aweil South

Origin of 2nd largest IDP group:

Northern Bahr El Ghazal, Aweil South



Female
Male

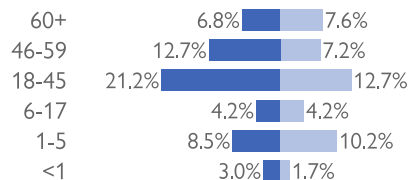
No. returnees: 236

Households: 48

Reason for displacement: Conflict

Origin of largest returnee group:

Sudan



Female
Male

Mobility (IDPs)

Date of arrival of first IDP group: 2014-11-20

Date of arrival of last IDP group: 2018-07-11

Have the IDPs been displaced previously? Yes

Three main reasons preventing the majority of IDPs from returning:

Lack of food, House damaged/destroyed, Lack of safety

Mobility (returnees)

Date of return of first returnee group: 2015-02-11

Date of return of last returnee group: 2018-10-19

Are there people displaced from this village / neighbourhood who have not returned yet? Yes

Special needs

No. pregnant women: 8

No. breastfeeding mothers: 6

Total number of individuals with special needs: 68

Special needs include pregnant and breastfeeding women, separated, orphaned and unaccompanied children, persons with mental or physical disabilities, persons with chronic diseases or serious medical conditions and old people without caregivers.

Protection

Main security provider in the village / neighbourhood: Local Authorities

Health

Most common concern: Malaria

Main provider: Government

Education

Type of facility: Formal Primary Education

Availability of learning supplies: Yes

Availability of teachers: Yes



Distance from main water source

>20 min walking

Water fit for human drinking

Yes

People feel safe collecting water

No



% collapsed or in danger of shelters*

>75%

Average occupants

1-4

Market access (NFIs)

Yes



Conditions of most latrines

**Unknown
Not reported**

Evidence of open defecation

Yes

Hygiene promotion campaign

No



Access to food

Yes onsite

Frequency of food assistance

**Unknown
Not reported**

Market access (food)

No



Separate male / female latrines

**Unknown
Not reported**

Toilets / bathrooms lock from inside

**Unknown
Not reported**

Lighting around all toilets / bathrooms

**Unknown
Not reported**



Access to health facility

Yes

Distance from health facility

On-site (<3 km)

Exclusion from health services

None



Security provided at location

Yes

Common conflict-related incidents

Yes

Areas avoided by women / girls

No



Access to primary education

Yes

Distance to nearest education facility

6-10 km

% children attending primary education

25-50%

*The share of collapsed and in danger of collapse shelters in the figure above refers to IDP/returnee shelters only.

WASH

Connections to functioning pipelines:	No
Main water purification method:	Boiling
Main water source for cooking / washing:	Unprotected well
Main water source for drinking:	Unprotected well
No. functioning boreholes:	3
No. non-functioning boreholes:	3
Complaints about drinking water quality:	Yes
Main problem with water:	Too far
Type of toilet:	Open defecation
No. garbage disposal points:	0
Main garbage disposal method:	No waste disposal
Is solid waste a problem?	No

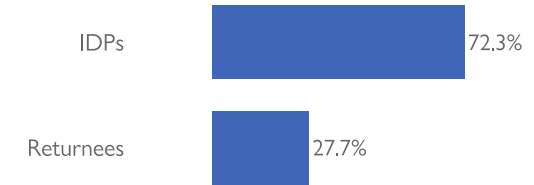
Shelter / NFIs

Main shelter type:	Temporary shelter (Rakooba)
Shelter materials available in nature:	Poles, Rope, Grass
Shelter mat. available from local market:	Poles, Rope, Grass
Three most needed NFIs:	Emergency shelter kits, Hygiene kits, Mosquito nets
Groups struggling most with food access:	Host, community
Main source of food:	Cultivation/Sale of livestock
Reason for lack of market access:	Far from the village/neighbourhood

Waraneer



Location SSID: ssid_SS0501_0009
 Postcode: SS050106
 Accessibility: Accessible by foot
 Community Leader: Yes
 Registration: No
 Who is being registered: NA



No. IDPs: 919

Households: 182

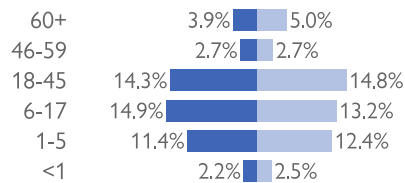
Reason for displacement: Conflict

Origin of largest IDP group:

Northern Bahr El Ghazal, Aweil South

Origin of 2nd largest IDP group:

Northern Bahr El Ghazal, Aweil South



Female
Male

Mobility (IDPs)

Date of arrival of first IDP group: NA

Date of arrival of last IDP group: 2018-10-11

Have the IDPs been displaced previously? Yes

Three main reasons preventing the majority of IDPs from returning:

Lack of food, Lack of safety, Basic infrastructures damaged/flooded

Mobility (returnees)

Date of return of first returnee group: 2015-06-25

Date of return of last returnee group: 2018-10-02

Are there people displaced from this village / neighbourhood who have not returned yet? Yes

Special needs

No. pregnant women: 12

No. breastfeeding mothers: 8

Total number of individuals with special needs: 91

Special needs include pregnant and breastfeeding women, separated, orphaned and unaccompanied children, persons with mental or physical disabilities, persons with chronic diseases or serious medical conditions and old people without caregivers.

Protection

Main security provider in the village / neighbourhood: Local Authorities

Health

Most common concern: Malaria

Main provider: Government

Education

Type of facility: Formal Primary Education

Availability of learning supplies: Yes

Availability of teachers: Yes

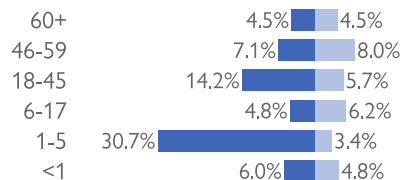
No. returnees: 352

Households: 71

Reason for displacement: Conflict

Origin of largest returnee group:

Sudan



Female
Male



Distance from main water source

>20 min walking

Water fit for human drinking

Yes

People feel safe collecting water

No



Conditions of most latrines

**Unknown
Not reported**

Evidence of open defecation

Yes

Hygiene promotion campaign

No



Separate male / female latrines

**Unknown
Not reported**

Toilets / bathrooms lock from inside

**Unknown
Not reported**

Lighting around all toilets / bathrooms

**Unknown
Not reported**



Security provided at location

Yes

Common conflict-related incidents

Yes

Areas avoided by women / girls

No



% collapsed or in danger of shelters*

**Unknown
Not reported**

Average occupants

**Unknown
Not reported**

Market access (NFIs)

Yes



Access to food

Yes onsite

Frequency of food assistance

**Unknown
Not reported**

Market access (food)

Yes



Access to health facility

Yes

Distance from health facility

On-site (>3 km)

Exclusion from health services

None



Access to primary education

Yes

Distance to nearest education facility

3-5 km

% children attending primary education

25-50%

*The share of collapsed and in danger of collapse shelters in the figure above refers to IDP/returnee shelters only.

WASH

Connections to functioning pipelines: No

Main water purification method: Boiling

Main water source for cooking / washing: Hand Pumps

Main water source for drinking: Hand Pumps

No. functioning boreholes: 2

Non-functioning: 3

Complaints about drinking water quality: Yes

Main problem with water: Taste

Type of toilet: Open defecation

No. garbage disposal points: 0

Main garbage disposal method: No waste disposal

Is solid waste a problem? No

Shelter / NFIs

Main shelter type: Temporary shelter (Rakooba)

Shelter materials available in nature: Poles, Grass

Shelter mat. available from local market: Poles, Grass

Three most needed NFIs:

Emergency shelter kits, Hygiene kits, Mosquito nets

Food

Groups struggling most with food access: IDPs, Returnees, Host, community

Main source of food: Cultivation/Sale of livestock

Reason for lack of market access: NA

Nyalath



Location SSID: ssid_SS0501_0006


Postcode: SS050108

Accessibility: Accessible by foot

Community Leader: Yes

Registration: No

Who is being registered: NA



No. IDPs: 74

Households: 11

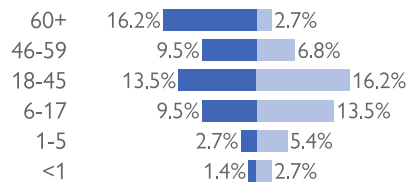
Reason for displacement: Conflict

Origin of largest IDP group:

Western Bahr El Ghazal, Raja

Origin of 2nd largest IDP group:

NA, NA



Female
Male

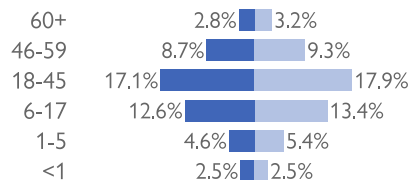
No. returnees: 2341

Households: 450

Reason for displacement: Conflict

Origin of largest returnee group:

Sudan



Female
Male

Mobility (IDPs)

Date of arrival of first IDP group: 2017-09-13

Date of arrival of last IDP group: 2018-01-22

Have the IDPs been displaced previously? Yes

Three main reasons preventing the majority of IDPs from returning:

Accessibility, Lack of food, House damaged/destroyed

Mobility (returnees)

Date of return of first returnee group: 2018-04-21

Date of return of last returnee group: 2018-10-19

Are there people displaced from this village / neighbourhood who have not returned yet? Yes

Special needs

No. pregnant women: 516

No. breastfeeding mothers: 774

Total number of individuals with special needs: 1625

Special needs include pregnant and breastfeeding women, separated, orphaned and unaccompanied children, persons with mental or physical disabilities, persons with chronic diseases or serious medical conditions and old people without caregivers.

Protection

Main security provider in the village / neighbourhood: Local Authorities

Health

Most common concern: Malaria

Main provider: NGO/INGO

Education

Type of facility: Temporary Learning Spaces

Availability of learning supplies: Yes

Availability of teachers: Yes



Distance from main water source

<20 min walking

Water fit for human drinking

No

People feel safe collecting water

No



Conditions of most latrines

Not so good

Evidence of open defecation

Yes

Hygiene promotion campaign

Yes



Separate male / female latrines

No

Toilets / bathrooms lock from inside

No

Lighting around all toilets / bathrooms

No



Security provided at location

Yes

Common conflict-related incidents

No

Areas avoided by women / girls

No



% collapsed or in danger of shelters*

0-10%

Average occupants

1-4

Market access (NFIs)

No



Access to food

Yes onsite

Frequency of food assistance

**Unknown
Not reported**

Market access (food)

Yes



Access to health facility

Yes

Distance from health facility

Off-site (<3 km)

Exclusion from health services

None



Access to primary education

Yes

Distance to nearest education facility

<1 km

% children attending primary education

<25%

*The share of collapsed and in danger of collapse shelters in the figure above refers to IDP/returnee shelters only.

WASH

Connections to functioning pipelines: No
Main water purification method: Boiling
Main water source for cooking / washing: Hand Pumps
Main water source for drinking: Hand Pumps
No. functioning boreholes: 1
Complaints about drinking water quality: No
Main problem with water: NA
Type of toilet: Latrines
Main garbage disposal method: Garbage pit

Non-functioning: 1

No. garbage disposal points: 7

Is solid waste a problem? Yes

Shelter / NFIs

Main shelter type: Tukul
Shelter materials available in nature: Poles, Bamboo, Rope
Shelter mat. available from local market: Poles, Bamboo, Rope
Three most needed NFIs:
Emergency shelter kits, Kitchen sets, Bedding sets

Food

Groups struggling most with food access: IDPs, Returnees, Host, community
Main source of food: Cultivation/Sale of livestock
Reason for lack of market access: NA

Gok Deng



Location SSID: ssid_SS0502_0002

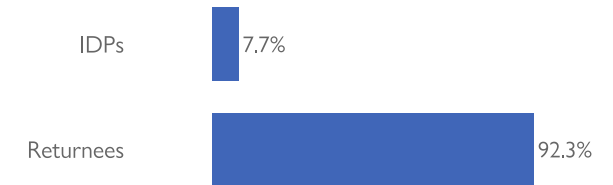
Postcode: SS050201

Accessibility: Accessible by foot

Community Leader: Yes

Registration: No

Who is being registered: NA



No. IDPs: 120

Households: 25

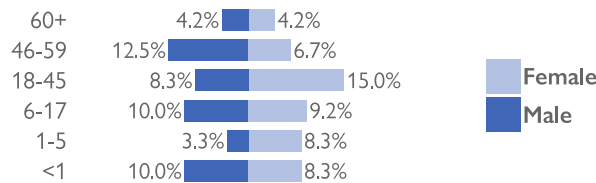
Reason for displacement: Conflict

Origin of largest IDP group:

Warrap, Gogrial East

Origin of 2nd largest IDP group:

NA, NA



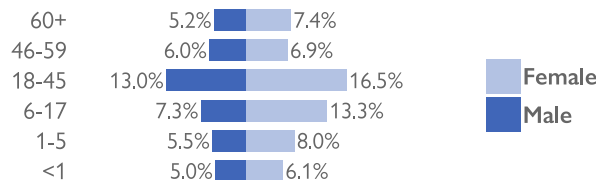
No. returnees: 1445

Households: 228

Reason for displacement: Conflict

Origin of largest returnee group:

Sudan



Mobility (IDPs)

Date of arrival of first IDP group: 2014-02-13

Date of arrival of last IDP group: 2018-07-19

Have the IDPs been displaced previously? Yes

Three main reasons preventing the majority of IDPs from returning:

Accessibility, Lack of food, House damaged/destroyed

Mobility (returnees)

Date of return of first returnee group: 2015-03-19

Date of return of last returnee group: 2018-11-22

Are there people displaced from this village / neighbourhood who have not returned yet? Yes

Special needs

No. pregnant women: 241

No. breastfeeding mothers: 179

Total number of individuals with special needs: 451

Special needs include pregnant and breastfeeding women, separated, orphaned and unaccompanied children, persons with mental or physical disabilities, persons with chronic diseases or serious medical conditions and old people without caregivers.

Protection

Main security provider in the village / neighbourhood: Local Authorities

Health

Most common concern: Malaria

Main provider: Government

Education

Type of facility: Temporary Learning Spaces

Availability of learning supplies: Yes

Availability of teachers: Yes



Distance from main water source

<20 min walking

Water fit for human drinking

Yes

People feel safe collecting water

Yes



Conditions of most latrines

**Unknown
Not reported**

Evidence of open defecation

Yes

Hygiene promotion campaign

Yes



Separate male / female latrines

**Unknown
Not reported**

Toilets / bathrooms lock from inside

**Unknown
Not reported**

Lighting around all toilets / bathrooms

**Unknown
Not reported**



Security provided at location

Yes

Common conflict-related incidents

No

Areas avoided by women / girls

No



% collapsed or in danger of shelters*

10-25%

Average occupants

1-4

Market access (NFIs)

No



Access to food

Yes onsite

Frequency of food assistance

**Unknown
Not reported**

Market access (food)

Yes



Access to health facility

Yes

Distance from health facility

Off-site (<3 km)

Exclusion from health services

None



Access to primary education

Yes

Distance to nearest education facility

1-2 km

% children attending primary education

25-50%

*The share of collapsed and in danger of collapse shelters in the figure above refers to IDP/returnee shelters only.

WASH

Connections to functioning pipelines: No

Main water purification method: Boiling

Main water source for cooking / washing: Hand Pumps

Main water source for drinking: Hand Pumps

No. functioning boreholes: 1

Non-functioning: 1

Complaints about drinking water quality: Yes

Main problem with water: Suspended Solids

Type of toilet: Open defecation

No. garbage disposal points: 27

Main garbage disposal method: Garbage pit

Is solid waste a problem? Yes

Shelter / NFIs

Main shelter type: Tukul

Shelter materials available in nature: Poles, Grass

Shelter mat. available from local market: Poles, Grass

Three most needed NFIs:

Emergency shelter kits, Bedding sets, Hygiene kits

Food

Groups struggling most with food access: IDPs, Returnees, Host, community

Main source of food: Bought with cash from market

Reason for lack of market access: NA

Madhoh



Location SSID: ssid_SS0502_0005
 Postcode: SS050202
 Accessibility: Accessible by foot
 Community Leader: Yes
 Registration: No
 Who is being registered: NA



No. IDPs: 0

Households: 0

Reason for displacement: NA

Origin of largest IDP group:

NA, NA

Origin of 2nd largest IDP group:

NA, NA

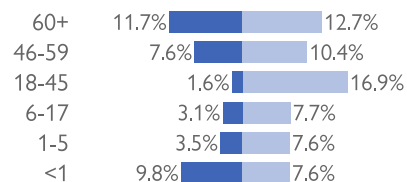
No. returnees: 1620

Households: 368

Reason for displacement: Conflict

Origin of largest retunee group:

Sudan



Female
Male

Mobility (IDPs)

Date of arrival of first IDP group: NA

Date of arrival of last IDP group: NA

Have the IDPs been displaced previously? No

Three main reasons preventing the majority of IDPs from returning:

Lack of food, House damaged/destroyed, Lack of safety

Mobility (returnees)

Date of return of first returnee group: 2015-02-17

Date of return of last returnee group: 2018-10-13

Are there people displaced from this village / neighbourhood who have not returned yet? Yes

Special needs

No. pregnant women: 129

No. breastfeeding mothers: 72

Total number of individuals with special needs: 210

Special needs include pregnant and breastfeeding women, separated, orphaned and unaccompanied children, persons with mental or physical disabilities, persons with chronic diseases or serious medical conditions and old people without caregivers.

Protection

Main security provider in the village / neighbourhood: Local Authorities

Health

Most common concern: Malaria

Main provider: Government

Education

Type of facility: Temporary Learning Spaces

Availability of learning supplies: Yes

Availability of teachers: Yes



Distance from main water source

<20 min walking

Water fit for human drinking

Yes

People feel safe collecting water

Yes



Conditions of most latrines

Not so good

Evidence of open defecation

Yes

Hygiene promotion campaign

Yes



Separate male / female latrines

No

Toilets / bathrooms lock from inside

No

Lighting around all toilets / bathrooms

No



Security provided at location

Yes

Common conflict-related incidents

No

Areas avoided by women / girls

No



% collapsed or in danger of shelters*

0-10%

Average occupants

1-4

Market access (NFIs)

No



Access to food

Yes onsite

Frequency of food assistance

**Unknown
Not reported**

Market access (food)

Yes



Access to health facility

Yes

Distance from health facility

On-site (>3 km)

Exclusion from health services

None



Access to primary education

Yes

Distance to nearest education facility

1-2 km

% children attending primary education

25-50%

*The share of collapsed and in danger of collapse shelters in the figure above refers to IDP/returnee shelters only.

WASH

Connections to functioning pipelines: No

Main water purification method: Boiling

Main water source for cooking / washing: Hand Pumps

Main water source for drinking: Hand Pumps

No. functioning boreholes: 1

Non-functioning: 1

Complaints about drinking water quality: Yes

Main problem with water: Suspended Solids

Type of toilet: Latrines

No. garbage disposal points: 3

Main garbage disposal method: Garbage pit

Is solid waste a problem? Yes

Shelter / NFIs

Main shelter type: Tukul

Shelter materials available in nature: Poles, Grass

Shelter mat. available from local market: Poles, Grass

Three most needed NFIs:

Emergency shelter kits, Kitchen sets, Mosquito nets

Food

Groups struggling most with food access: Returnees, Host, community

Main source of food: Cultivation/Sale of livestock

Reason for lack of market access: NA

Mathiang



Location SSID: ssid_SS0502_0008

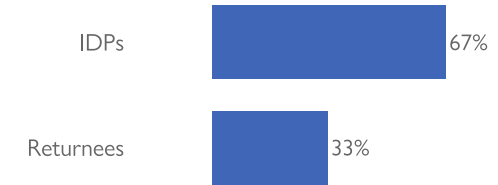
Postcode: SS050203

Accessibility: Accessible by other means of transport

Community Leader: Yes

Registration: Yes, paper-based

Who is being registered: IDPs, returnees and host community



No. IDPs: 4306

Households: 859

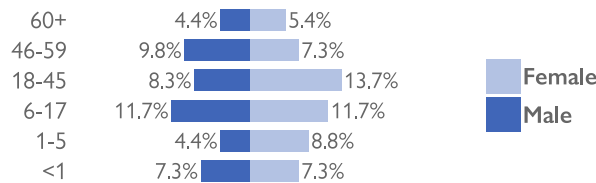
Reason for displacement: Conflict

Origin of largest IDP group:

Northern Bahr El Ghazal, Aweil East

Origin of 2nd largest IDP group:

NA, NA



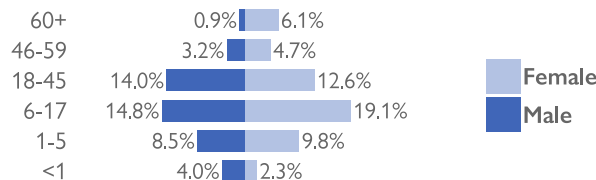
No. returnees: 2125

Households: 470

Reason for displacement: Conflict

Origin of largest returnee group:

Sudan



Mobility (IDPs)

Date of arrival of first IDP group: 2013-12-15

Date of arrival of last IDP group: NA

Have the IDPs been displaced previously? Yes

Three main reasons preventing the majority of IDPs from returning:

Lack of food, House damaged/destroyed, Lack of safety

Mobility (returnees)

Date of return of first returnee group: 2015-07-17

Date of return of last returnee group: 2018-11-20

Are there people displaced from this village / neighbourhood who have not returned yet? Yes

Special needs

No. pregnant women: 106

No. breastfeeding mothers: 160

Total number of individuals with special needs: 619

Special needs include pregnant and breastfeeding women, separated, orphaned and unaccompanied children, persons with mental or physical disabilities, persons with chronic diseases or serious medical conditions and old people without caregivers.

Protection

Main security provider in the village / neighbourhood: Local Authorities

Health

Most common concern: Malaria

Main provider: NGO/INGO

Education

Type of facility: Formal Primary Education

Availability of learning supplies: No

Availability of teachers: Yes



Distance from main water source

>20 min walking

Water fit for human drinking

Yes

People feel safe collecting water

Yes



% collapsed or in danger of shelters*

**Unknown
Not reported**

Average occupants

**Unknown
Not reported**

Market access (NFIs)

Yes



Conditions of most latrines

**Unknown
Not reported**

Evidence of open defecation

Yes

Hygiene promotion campaign

No



Access to food

Yes offsite

Frequency of food assistance

Once a month

Market access (food)

Yes



Separate male / female latrines

**Unknown
Not reported**

Toilets / bathrooms lock from inside

**Unknown
Not reported**

Lighting around all toilets / bathrooms

**Unknown
Not reported**



Access to health facility

Yes

Distance from health facility

Off-site (<3 km)

Exclusion from health services

None



Security provided at location

Yes

Common conflict-related incidents

No

Areas avoided by women / girls

No



Access to primary education

Yes

Distance to nearest education facility

1-2 km

% children attending primary education

25-50%

*The share of collapsed and in danger of collapse shelters in the figure above refers to IDP/returnee shelters only.

WASH

Connections to functioning pipelines: No

Main water purification method: None

Main water source for cooking / washing: Hand Pumps

Main water source for drinking: Hand Pumps

No. functioning boreholes: 2 Non-functioning: 1

Complaints about drinking water quality: Yes

Main problem with water: Long queue

Type of toilet: Open defecation No. garbage disposal points: 0

Main garbage disposal method: No waste disposal Is solid waste a problem? No

Shelter / NFIs

Main shelter type: Tukul

Shelter materials available in nature: Poles, Rope, Grass

Shelter mat. available from local market: Poles, Rope, Grass

Three most needed NFIs:

Emergency shelter kits, Bedding sets, Hygiene kits

Food

Groups struggling most with food access: IDPs, Returnees, Host, community

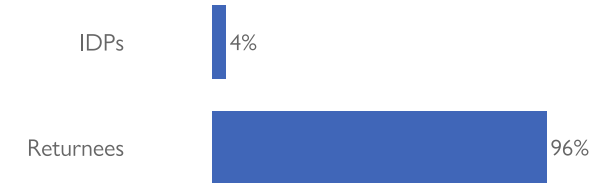
Main source of food: Food assistance

Reason for lack of market access: NA

Both Yar



Location SSID: ssid_SS0502_0001
 Postcode: SS050204
 Accessibility: Accessible by other means of transport
 Community Leader: Yes
 Registration: Yes, paper-based
 Who is being registered: IDPs, returnees and host community



No. IDPs: 130

Households: 30

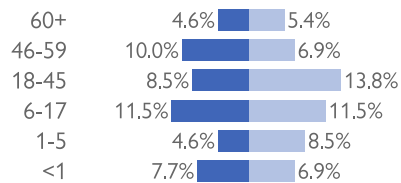
Reason for displacement: Conflict

Origin of largest IDP group:

Northern Bahr El Ghazal, Aweil East

Origin of 2nd largest IDP group:

Northern Bahr El Ghazal, Aweil East



Female
Male

Mobility (IDPs)

Date of arrival of first IDP group: 2018-04-15

Date of arrival of last IDP group: NA

Have the IDPs been displaced previously? Yes

Three main reasons preventing the majority of IDPs from returning:

Accessibility, Lack of food, No livelihood

Mobility (returnees)

Date of return of first returnee group: 2016-01-01

Date of return of last returnee group: 2018-11-15

Are there people displaced from this village / neighbourhood who have not returned yet? Yes

Special needs

No. pregnant women: 10

No. breastfeeding mothers: 20

Total number of individuals with special needs: 80

Special needs include pregnant and breastfeeding women, separated, orphaned and unaccompanied children, persons with mental or physical disabilities, persons with chronic diseases or serious medical conditions and old people without caregivers.

Protection

Main security provider in the village / neighbourhood: Local Authorities

Health

Most common concern: Complicated Pregnancy

Main provider: Government

Education

Type of facility: Formal Primary Education

Availability of learning supplies: No

Availability of teachers: Yes

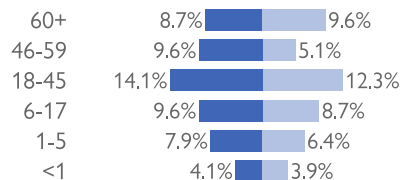
No. returnees: 3109

Households: 625

Reason for displacement: Conflict

Origin of largest returnee group:

Sudan



Female
Male



Distance from main water source

<20 min walking

Water fit for human drinking

No

People feel safe collecting water

Yes



% collapsed or in danger of shelters*

**Unknown
Not reported**

Average occupants

**Unknown
Not reported**

Market access (NFIs)

Yes



Conditions of most latrines

**Unknown
Not reported**

Evidence of open defecation

Yes

Hygiene promotion campaign

No



Access to food

Yes onsite

Frequency of food assistance

**Unknown
Not reported**

Market access (food)

Yes



Separate male / female latrines

**Unknown
Not reported**

Toilets / bathrooms lock from inside

**Unknown
Not reported**

Lighting around all toilets / bathrooms

**Unknown
Not reported**



Access to health facility

Yes

Distance from health facility

**Unknown
Not reported**

Exclusion from health services

None



Security provided at location

Yes

Common conflict-related incidents

No

Areas avoided by women / girls

Yes



Access to primary education

Yes

Distance to nearest education facility

6-10 km

% children attending primary education

>75%

*The share of collapsed and in danger of collapse shelters in the figure above refers to IDP/returnee shelters only.

WASH

Connections to functioning pipelines: No

Main water purification method: Filtering

Main water source for cooking / washing: Hand Pumps

Main water source for drinking: Hand Pumps

No. functioning boreholes: 4

Non-functioning: 3

Complaints about drinking water quality: Yes

Main problem with water: Too far

Type of toilet: Open defecation

No. garbage disposal points: 0

Main garbage disposal method: Unknown

Is solid waste a problem? No

Shelter / NFIs

Main shelter type: Tukul

Shelter materials available in nature: Poles, Bamboo, Rope, Grass

Shelter mat. available from local market: Poles, Bamboo, Rope, Grass

Three most needed NFIs:

Emergency shelter kits, Bedding sets, Adult Clothing

Food

Groups struggling most with food access: IDPs, Returnees, Host, community

Main source of food: Cultivation/Sale of livestock

Reason for lack of market access: NA

Mangok



Location SSID: ssid_SS0502_0006
 Postcode: SS050205
 Accessibility: Accessible by car
 Community Leader: Yes
 Registration: Yes, biometric
 Who is being registered: Returnees only



No. IDPs: 0

Households: 0

Reason for displacement: NA

Origin of largest IDP group:

NA, NA

Origin of 2nd largest IDP group:

NA, NA

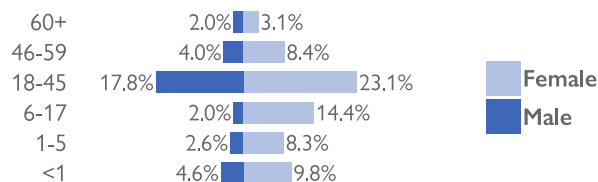
No. returnees: 3485

Households: 697

Reason for displacement: Conflict

Origin of largest returnee group:

Sudan



Mobility (IDPs)

Date of arrival of first IDP group: NA

Date of arrival of last IDP group: NA

Have the IDPs been displaced previously? No

Three main reasons preventing the majority of IDPs from returning:

Lack of food, House damaged/destroyed, Lack of safety

Mobility (returnees)

Date of return of first returnee group: 2016-06-17

Date of return of last returnee group: 2018-04-04

Are there people displaced from this village / neighbourhood who have not returned yet? Yes

Special needs

No. pregnant women: 21

No. breastfeeding mothers: 71

Total number of individuals with special needs: 161

Special needs include pregnant and breastfeeding women, separated, orphaned and unaccompanied children, persons with mental or physical disabilities, persons with chronic diseases or serious medical conditions and old people without caregivers.

Protection

Main security provider in the village / neighbourhood: Local Authorities

Health

Most common concern: Malaria

Main provider: NGO/INGO

Education

Type of facility: Temporary Learning Spaces

Availability of learning supplies: No

Availability of teachers: Yes



Distance from main water source

>20 min walking

Water fit for human drinking

No

People feel safe collecting water

Yes



% collapsed or in danger of shelters*

>75%

Average occupants

1-4

Market access (NFIs)

Yes



Conditions of most latrines

**Unknown
Not reported**

Evidence of open defecation

Yes

Hygiene promotion campaign

No



Access to food

Yes offsite

Frequency of food assistance

Once a month

Market access (food)

Yes



Separate male / female latrines

**Unknown
Not reported**

Toilets / bathrooms lock from inside

**Unknown
Not reported**

Lighting around all toilets / bathrooms

**Unknown
Not reported**



Access to health facility

Yes

Distance from health facility

On-site (>3 km)

Exclusion from health services

None



Security provided at location

Yes

Common conflict-related incidents

No

Areas avoided by women / girls

Yes



Access to primary education

Yes

Distance to nearest education facility

1-2 km

% children attending primary education

25-50%

*The share of collapsed and in danger of collapse shelters in the figure above refers to IDP/returnee shelters only.

WASH

Connections to functioning pipelines: No

Main water purification method: Boiling

Main water source for cooking / washing: Spring

Main water source for drinking: Spring

No. functioning boreholes: 0

Non-functioning: 0

Complaints about drinking water quality: Yes

Main problem with water: Too far

Type of toilet: Open defecation

No. garbage disposal points: 0

Main garbage disposal method: Burning

Is solid waste a problem? Yes

Shelter / NFIs

Main shelter type: Tukul

Shelter materials available in nature: Poles, Bamboo, Rope, Grass

Shelter mat. available from local market: Poles, Bamboo, Rope, Grass

Three most needed NFIs:

Emergency shelter kits, Bedding sets, Mosquito nets

Food

Groups struggling most with food access: Returnees

Main source of food: Food assistance

Reason for lack of market access: NA

Manyiel



Location SSID: ssid_SS0502_0007

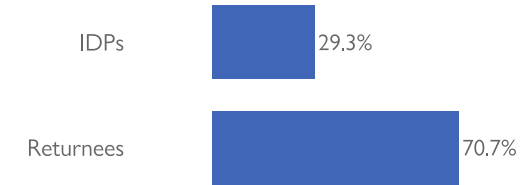
Postcode: SS050206

Accessibility: Accessible by other means of transport

Community Leader: Yes

Registration: Yes, paper-based

Who is being registered: IDPs, returnees and host community



No. IDPs: 85

Households: 20

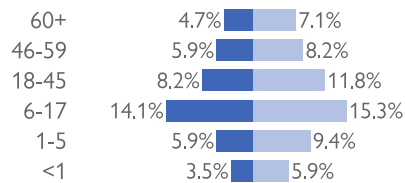
Reason for displacement: Conflict

Origin of largest IDP group:

Northern Bahr El Ghazal, Aweil East

Origin of 2nd largest IDP group:

NA, NA



Female
Male

Mobility (IDPs)

Date of arrival of first IDP group: 2017-07-25

Date of arrival of last IDP group: NA

Have the IDPs been displaced previously? Yes

Three main reasons preventing the majority of IDPs from returning:

Lack of food, House damaged/destroyed, Lack of safety

Mobility (returnees)

Date of return of first returnee group: 2016-02-25

Date of return of last returnee group: 2018-04-19

Are there people displaced from this village / neighbourhood who have not returned yet? Yes

Special needs

No. pregnant women: 20

No. breastfeeding mothers: 10

Total number of individuals with special needs: 43

Special needs include pregnant and breastfeeding women, separated, orphaned and unaccompanied children, persons with mental or physical disabilities, persons with chronic diseases or serious medical conditions and old people without caregivers.

Protection

Main security provider in the village / neighbourhood: Local Authorities

Health

Most common concern: Cough

Main provider: Government

Education

Type of facility: Formal Primary Education

Availability of learning supplies: No

Availability of teachers: Yes

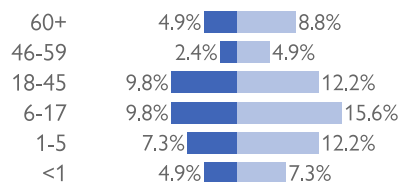
No. returnees: 205

Households: 48

Reason for displacement: Conflict

Origin of largest returnee group:

Sudan



Female
Male



Distance from main water source

<20 min walking

Water fit for human drinking

Yes

People feel safe collecting water

Yes



Conditions of most latrines

**Unknown
Not reported**

Evidence of open defecation

Yes

Hygiene promotion campaign

No



Separate male / female latrines

**Unknown
Not reported**

Toilets / bathrooms lock from inside

**Unknown
Not reported**

Lighting around all toilets / bathrooms

**Unknown
Not reported**



Security provided at location

Yes

Common conflict-related incidents

No

Areas avoided by women / girls

Yes



% collapsed or in danger of shelters*

**Unknown
Not reported**

Average occupants

**Unknown
Not reported**

Market access (NFIs)

No



Access to food

Yes onsite

Frequency of food assistance

Once a month

Market access (food)

Yes



Access to health facility

Yes

Distance from health facility

Off-site (<3 km)

Exclusion from health services

None



Access to primary education

Yes

Distance to nearest education facility

<1 km

% children attending primary education

51-75%

*The share of collapsed and in danger of collapse shelters in the figure above refers to IDP/returnee shelters only.

WASH

Connections to functioning pipelines: No

Main water purification method: Tablets

Main water source for cooking / washing: Hand Pumps

Main water source for drinking: Hand Pumps

No. functioning boreholes: 3

Non-functioning: 2

Complaints about drinking water quality: Yes

Main problem with water: Too far

Type of toilet: Open defecation

No. garbage disposal points: 0

Main garbage disposal method: Unknown

Is solid waste a problem? No

Shelter / NFIs

Main shelter type: Temporary shelter (Rakooba)

Shelter materials available in nature: Poles, Rope, Grass

Shelter mat. available from local market: Poles, Rope, Grass

Three most needed NFIs:

Emergency shelter kits, Bedding sets, Adult Clothing

Food

Groups struggling most with food access: IDPs, Returnees, Host, community

Main source of food: Food assistance

Reason for lack of market access: NA

Mabuk Agiu Area



Location SSID: ssid_SS0502_0003

Postcode: SS050207

Accessibility: Accessible by other means of transport

Community Leader: Yes

Registration: Yes, paper-based

Who is being registered: IDPs, returnees and host community



No. IDPs: 0

Households: 0

Reason for displacement: Conflict

Origin of largest IDP group:

NA, NA

Origin of 2nd largest IDP group:

NA, NA

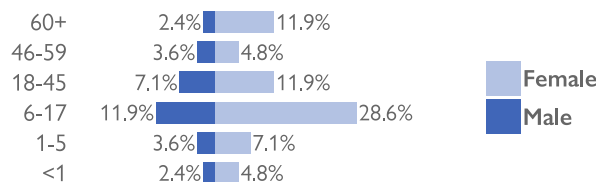
No. returnees: 420

Households: 91

Reason for displacement: Conflict

Origin of largest retunee group:

Sudan



Mobility (IDPs)

Date of arrival of first IDP group: NA

Date of arrival of last IDP group: NA

Have the IDPs been displaced previously? No

Three main reasons preventing the majority of IDPs from returning:

Lack of food, House damaged/destroyed, Lack of safety

Mobility (returnees)

Date of return of first returnee group: 2018-04-24

Date of return of last returnee group: 2018-10-29

Are there people displaced from this village / neighbourhood who have not returned yet? Yes

Special needs

No. pregnant women: 20

No. breastfeeding mothers: 50

Total number of individuals with special needs: 106

Special needs include pregnant and breastfeeding women, separated, orphaned and unaccompanied children, persons with mental or physical disabilities, persons with chronic diseases or serious medical conditions and old people without caregivers.

Protection

Main security provider in the village / neighbourhood: Local Authorities

Health

Most common concern: Diarrhea

Main provider: Government

Education

Type of facility: Formal Primary Education

Availability of learning supplies: No

Availability of teachers: Yes



Distance from main water source

>20 min walking

Water fit for human drinking

No

People feel safe collecting water

Yes



% collapsed or in danger of shelters*

>75%

Average occupants

1-4

Market access (NFIs)

Yes



Conditions of most latrines

**Unknown
Not reported**

Evidence of open defecation

Yes

Hygiene promotion campaign

Yes



Access to food

Yes onsite

Frequency of food assistance

Once a month

Market access (food)

Yes



Separate male / female latrines

**Unknown
Not reported**

Toilets / bathrooms lock from inside

**Unknown
Not reported**

Lighting around all toilets / bathrooms

**Unknown
Not reported**



Access to health facility

Yes

Distance from health facility

Off-site (<3 km)

Exclusion from health services

None



Security provided at location

Yes

Common conflict-related incidents

No

Areas avoided by women / girls

Yes



Access to primary education

Yes

Distance to nearest education facility

3-5 km

% children attending primary education

25-50%

*The share of collapsed and in danger of collapse shelters in the figure above refers to IDP/returnee shelters only.

WASH

Connections to functioning pipelines:	No
Main water purification method:	Filtering
Main water source for cooking / washing:	Hand Pumps
Main water source for drinking:	Hand Pumps
No. functioning boreholes:	8
No. non-functioning boreholes:	5
Complaints about drinking water quality:	Yes
Main problem with water:	No complaints
Type of toilet:	Open defecation
No. garbage disposal points:	8
Main garbage disposal method:	Unknown
Is solid waste a problem?	No

Shelter / NFIs

Main shelter type:	Temporary shelter (Rakooba)
Shelter materials available in nature:	Poles, Rope, Grass
Shelter mat. available from local market:	Poles, Rope, Grass
Three most needed NFIs:	Emergency shelter kits, Adult clothing, Child Clothing

Food

Groups struggling most with food access:	IDPs, Returnees, Host, community
Main source of food:	Food assistance
Reason for lack of market access:	NA

Riang Ajawak Area



Location SSID: ssid_SS0503_0006

Postcode: SS050301

Accessibility: Accessible by foot

Community Leader: Yes

Registration: No

Who is being registered: NA



No. IDPs: 0

Households: 0

Reason for displacement: NA

Origin of largest IDP group:

NA, NA

Origin of 2nd largest IDP group:

NA, NA

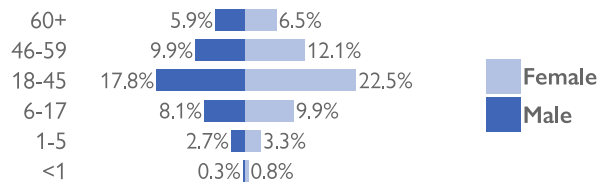
No. returnees: 2901

Households: 582

Reason for displacement: Conflict

Origin of largest retunee group:

Sudan



Mobility (IDPs)

Date of arrival of first IDP group: NA

Date of arrival of last IDP group: NA

Have the IDPs been displaced previously? No

Three main reasons preventing the majority of IDPs from returning:

Accessibility, Lack of food, House damaged/destroyed

Mobility (returnees)

Date of return of first returnee group: NA

Date of return of last returnee group: NA

Are there people displaced from this village / neighbourhood who have not returned yet? Yes

Special needs

No. pregnant women: 38

No. breastfeeding mothers: 21

Total number of individuals with special needs: 72

Special needs include pregnant and breastfeeding women, separated, orphaned and unaccompanied children, persons with mental or physical disabilities, persons with chronic diseases or serious medical conditions and old people without caregivers.

Protection

Main security provider in the village / neighbourhood: Local Authorities

Health

Most common concern: Malaria

Main provider: NGO/INGO

Education

Type of facility: Temporary Learning Spaces

Availability of learning supplies: Yes

Availability of teachers: Yes



Distance from main water source

<20 min walking

Water fit for human drinking

Yes

People feel safe collecting water

Yes



Conditions of most latrines

Not so good

Evidence of open defecation

Yes

Hygiene promotion campaign

Yes



Separate male / female latrines

No

Toilets / bathrooms lock from inside

No

Lighting around all toilets / bathrooms

No



Security provided at location

Yes

Common conflict-related incidents

No

Areas avoided by women / girls

No



% collapsed or in danger of shelters*

**Unknown
Not reported**

Average occupants

**Unknown
Not reported**

Market access (NFIs)

No



Access to food

Yes onsite

Frequency of food assistance

**Unknown
Not reported**

Market access (food)

Yes



Access to health facility

Yes

Distance from health facility

Off-site (<3 km)

Exclusion from health services

None



Access to primary education

Yes

Distance to nearest education facility

<1 km

% children attending primary education

<25%

*The share of collapsed and in danger of collapse shelters in the figure above refers to IDP/returnee shelters only.

WASH

Connections to functioning pipelines: No

Main water purification method: Boiling

Main water source for cooking / washing: Hand Pumps

Main water source for drinking: Hand Pumps

No. functioning boreholes: 2

Non-functioning: 1

Complaints about drinking water quality: Yes

Main problem with water: Suspended Solids

Type of toilet: Latrines

No. garbage disposal points: 9

Main garbage disposal method: Garbage pit

Is solid waste a problem? Yes

Shelter / NFIs

Main shelter type: Tukul

Shelter materials available in nature: Poles, Bamboo, Rope

Shelter mat. available from local market: Poles, Bamboo, Rope

Three most needed NFIs:

Emergency shelter kits, Kitchen sets, Bedding sets

Food

Groups struggling most with food access: Returnees

Main source of food: Cultivation/Sale of livestock

Reason for lack of market access: NA

Manger Akot



Location SSID: ssid_SS0503_0002

Postcode: SS050302

Accessibility: Accessible by foot

Community Leader: Yes

Registration: No

Who is being registered: NA



No. IDPs: 0

Households: 0

Reason for displacement: NA

Origin of largest IDP group:

NA, NA

Origin of 2nd largest IDP group:

NA, NA

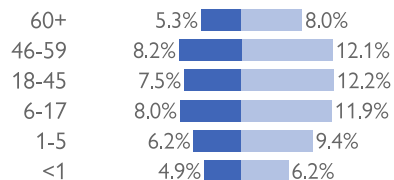
No. returnees: 721

Households: 139

Reason for displacement: Conflict

Origin of largest retunee group:

Northern Bahr El Ghazal, Aweil North



Female
Male

Mobility (IDPs)

Date of arrival of first IDP group: NA

Date of arrival of last IDP group: NA

Have the IDPs been displaced previously? No

Three main reasons preventing the majority of IDPs from returning:

Accessibility, Lack of food, House damaged/destroyed

Mobility (returnees)

Date of return of first returnee group: 2017-10-14

Date of return of last returnee group: 2018-06-19

Are there people displaced from this village / neighbourhood who have not returned yet? Yes

Special needs

No. pregnant women: 134

No. breastfeeding mothers: 71

Total number of individuals with special needs: 227

Special needs include pregnant and breastfeeding women, separated, orphaned and unaccompanied children, persons with mental or physical disabilities, persons with chronic diseases or serious medical conditions and old people without caregivers.

Protection

Main security provider in the village / neighbourhood: Local Authorities

Health

Most common concern: Malaria

Main provider: Government

Education

Type of facility: Temporary Learning Spaces

Availability of learning supplies: Yes

Availability of teachers: Yes



Distance from main water source

<20 min walking

Water fit for human drinking

Yes

People feel safe collecting water

Yes



Conditions of most latrines

Not so good

Evidence of open defecation

Yes

Hygiene promotion campaign

Yes



Separate male / female latrines

No

Toilets / bathrooms lock from inside

No

Lighting around all toilets / bathrooms

No



Security provided at location

Yes

Common conflict-related incidents

No

Areas avoided by women / girls

No



% collapsed or in danger of shelters*

**Unknown
Not reported**

Average occupants

**Unknown
Not reported**

Market access (NFIs)

No



Access to food

Yes offsite

Frequency of food assistance

**Unknown
Not reported**

Market access (food)

Yes



Access to health facility

Yes

Distance from health facility

On-site (>3 km)

Exclusion from health services

None



Access to primary education

Yes

Distance to nearest education facility

1-2 km

% children attending primary education

25-50%

*The share of collapsed and in danger of collapse shelters in the figure above refers to IDP/returnee shelters only.

WASH

Connections to functioning pipelines: No
Main water purification method: Boiling
Main water source for cooking / washing: Hand Pumps
Main water source for drinking: Hand Pumps
No. functioning boreholes: 1
Complaints about drinking water quality: Yes
Main problem with water: Odor/smell
Type of toilet: Latrines
Main garbage disposal method: Garbage pit

Non-functioning: 1

No. garbage disposal points: 9

Is solid waste a problem? Yes

Shelter / NFIs

Main shelter type: Tukul
Shelter materials available in nature: Poles, Rope
Shelter mat. available from local market: Poles, Rope
Three most needed NFIs:
Emergency shelter kits, Kitchen sets, Bedding sets

Food

Groups struggling most with food access: Returnees, Host, community
Main source of food: Cultivation/Sale of livestock
Reason for lack of market access: NA

Rum Mading Area



Location SSID: ssid_SS0503_0009

Postcode: SS050303

Accessibility: Accessible by foot

Community Leader: No

Registration: No

Who is being registered: NA



No. IDPs: 0

Households: 0

Reason for displacement: NA

Origin of largest IDP group:

NA, NA

Origin of 2nd largest IDP group:

NA, NA

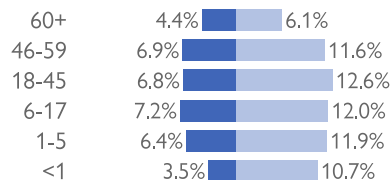
No. returnees: 2906

Households: 565

Reason for displacement: Other, specify

Origin of largest retunee group:

Sudan



Female
Male

Mobility (IDPs)

Date of arrival of first IDP group: NA

Date of arrival of last IDP group: NA

Have the IDPs been displaced previously? No

Three main reasons preventing the majority of IDPs from returning:

Accessibility, Lack of food, Lack of safety

Mobility (returnees)

Date of return of first returnee group: 2015-01-14

Date of return of last returnee group: 2018-11-17

Are there people displaced from this village / neighbourhood who have not returned yet? Yes

Special needs

No. pregnant women: 341

No. breastfeeding mothers: 297

Total number of individuals with special needs: 655

Special needs include pregnant and breastfeeding women, separated, orphaned and unaccompanied children, persons with mental or physical disabilities, persons with chronic diseases or serious medical conditions and old people without caregivers.

Protection

Main security provider in the village / neighbourhood: Local Authorities

Health

Most common concern: Malaria

Main provider: Government

Education

Type of facility: Temporary Learning Spaces

Availability of learning supplies: Yes

Availability of teachers: Yes



Distance from main water source

<20 min walking

Water fit for human drinking

No

People feel safe collecting water

No



Conditions of most latrines

Not so good

Evidence of open defecation

Yes

Hygiene promotion campaign

No



Separate male / female latrines

No

Toilets / bathrooms lock from inside

No

Lighting around all toilets / bathrooms

No



Security provided at location

Yes

Common conflict-related incidents

Yes

Areas avoided by women / girls

No



% collapsed or in danger of shelters*

0-10%

Average occupants

1-4

Market access (NFIs)

No



Access to food

Yes onsite

Frequency of food assistance

**Unknown
Not reported**

Market access (food)

Yes



Access to health facility

Yes

Distance from health facility

On-site (>3 km)

Exclusion from health services

None



Access to primary education

Yes

Distance to nearest education facility

1-2 km

% children attending primary education

25-50%

*The share of collapsed and in danger of collapse shelters in the figure above refers to IDP/returnee shelters only.

WASH

Connections to functioning pipelines: No

Main water purification method: Boiling

Main water source for cooking / washing: Hand Pumps

Main water source for drinking: Hand Pumps

No. functioning boreholes: 2

Non-functioning: 1

Complaints about drinking water quality: Yes

Main problem with water: Suspended Solids

Type of toilet: Latrines

No. garbage disposal points: 9

Main garbage disposal method: Garbage pit

Is solid waste a problem? Yes

Shelter / NFIs

Main shelter type: Tukul

Shelter materials available in nature: Rope, Grass

Shelter mat. available from local market: Poles, Grass

Three most needed NFIs:

Emergency shelter kits, Kitchen sets, Bedding sets

Food

Groups struggling most with food access: Returnees, Host, community

Main source of food: Cultivation/Sale of livestock

Reason for lack of market access: NA

Marol Tiit



Location SSID: ssid_SS0503_0004

Postcode: SS050304

Accessibility: Accessible by car

Community Leader: Yes

Registration: No

Who is being registered: NA



No. IDPs: 2789

Households: 564

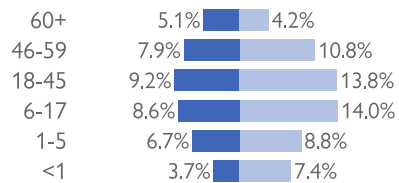
Reason for displacement: Conflict

Origin of largest IDP group:

Northern Bahr El Ghazal, Aweil North

Origin of 2nd largest IDP group:

NA, NA



Female
Male

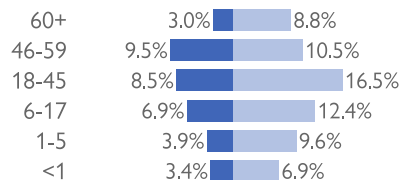
No. returnees: 4751

Households: 954

Reason for displacement: Conflict

Origin of largest returnee group:

Sudan



Female
Male

Mobility (IDPs)

Date of arrival of first IDP group: 2014-02-14

Date of arrival of last IDP group: 2018-07-06

Have the IDPs been displaced previously? Yes

Three main reasons preventing the majority of IDPs from returning:

Accessibility, Lack of food, House damaged/destroyed

Mobility (returnees)

Date of return of first returnee group: 2016-02-18

Date of return of last returnee group: 2018-10-19

Are there people displaced from this village / neighbourhood who have not returned yet? Yes

Special needs

No. pregnant women: 74

No. breastfeeding mothers: 52

Total number of individuals with special needs: 160

Special needs include pregnant and breastfeeding women, separated, orphaned and unaccompanied children, persons with mental or physical disabilities, persons with chronic diseases or serious medical conditions and old people without caregivers.

Protection

Main security provider in the village / neighbourhood: Local Authorities

Health

Most common concern: Malaria

Main provider: Government

Education

Type of facility: Temporary Learning Spaces

Availability of learning supplies: Yes

Availability of teachers: Yes



Distance from main water source

<20 min walking

Water fit for human drinking

No

People feel safe collecting water

No



Conditions of most latrines

Not so good

Evidence of open defecation

Yes

Hygiene promotion campaign

Yes



Separate male / female latrines

No

Toilets / bathrooms lock from inside

No

Lighting around all toilets / bathrooms

No



Security provided at location

Yes

Common conflict-related incidents

No

Areas avoided by women / girls

No



% collapsed or in danger of shelters*

0-10%

Average occupants

1-4

Market access (NFIs)

No



Access to food

Yes onsite

Frequency of food assistance

**Unknown
Not reported**

Market access (food)

Yes



Access to health facility

Yes

Distance from health facility

Off-site (<3 km)

Exclusion from health services

None



Access to primary education

Yes

Distance to nearest education facility

1-2 km

% children attending primary education

<25%

*The share of collapsed and in danger of collapse shelters in the figure above refers to IDP/returnee shelters only.

WASH

Connections to functioning pipelines: No

Main water purification method: Boiling

Main water source for cooking / washing: Hand Pumps

Main water source for drinking: Hand Pumps

No. functioning boreholes: 1

Non-functioning: 1

Complaints about drinking water quality: Yes

Main problem with water: Odor/smell

Type of toilet: Latrines

No. garbage disposal points: 9

Main garbage disposal method: Garbage pit

Is solid waste a problem? Yes

Shelter / NFIs

Main shelter type: Tukul

Shelter materials available in nature: Poles, Grass

Shelter mat. available from local market: Poles, Grass

Three most needed NFIs:

Emergency shelter kits, Kitchen sets, Bedding sets

Food

Groups struggling most with food access: IDPs, Returnees, Host, community

Main source of food: Cultivation/Sale of livestock

Reason for lack of market access: NA

Riang Anei



Location SSID: ssid_SS0503_0008

Postcode: SS050304

Accessibility: Accessible by foot

Community Leader: Yes

Registration: No

Who is being registered: NA



No. IDPs: 0

Households: 0

Reason for displacement: NA

Origin of largest IDP group:

NA, NA

Origin of 2nd largest IDP group:

NA, NA

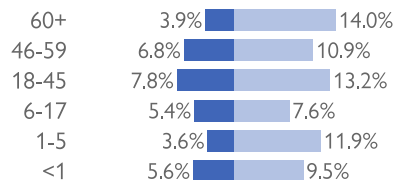
No. returnees: 1261

Households: 235

Reason for displacement: Conflict

Origin of largest retunee group:

Sudan



Female
Male

Mobility (IDPs)

Date of arrival of first IDP group: NA

Date of arrival of last IDP group: NA

Have the IDPs been displaced previously? No

Three main reasons preventing the majority of IDPs from returning:

Lack of food, House damaged/destroyed, Lack of safety

Mobility (returnees)

Date of return of first returnee group: 2017-11-17

Date of return of last returnee group: 2018-04-14

Are there people displaced from this village / neighbourhood who have not returned yet? Yes

Special needs

No. pregnant women: 39

No. breastfeeding mothers: 9

Total number of individuals with special needs: 60

Special needs include pregnant and breastfeeding women, separated, orphaned and unaccompanied children, persons with mental or physical disabilities, persons with chronic diseases or serious medical conditions and old people without caregivers.

Protection

Main security provider in the village / neighbourhood: Local Authorities

Health

Most common concern: Malaria

Main provider: Government

Education

Type of facility: Temporary Learning Spaces

Availability of learning supplies: Yes

Availability of teachers: Yes



Distance from main water source

<20 min walking

Water fit for human drinking

Yes

People feel safe collecting water

Yes



Conditions of most latrines

Not so good

Evidence of open defecation

Yes

Hygiene promotion campaign

No



Separate male / female latrines

No

Toilets / bathrooms lock from inside

No

Lighting around all toilets / bathrooms

No



Security provided at location

Yes

Common conflict-related incidents

No

Areas avoided by women / girls

No



% collapsed or in danger of shelters*

10-25%

Average occupants

1-4

Market access (NFIs)

No



Access to food

Yes onsite

Frequency of food assistance

**Unknown
Not reported**

Market access (food)

Yes



Access to health facility

Yes

Distance from health facility

On-site (>3 km)

Exclusion from health services

None



Access to primary education

Yes

Distance to nearest education facility

1-2 km

% children attending primary education

25-50%

*The share of collapsed and in danger of collapse shelters in the figure above refers to IDP/returnee shelters only.

WASH

Connections to functioning pipelines: No

Main water purification method: Boiling

Main water source for cooking / washing: Hand Pumps

Main water source for drinking: Hand Pumps

No. functioning boreholes: 1

Non-functioning: 1

Complaints about drinking water quality: Yes

Main problem with water: Odor/smell

Type of toilet: Latrines

No. garbage disposal points: 2

Main garbage disposal method: Garbage pit

Is solid waste a problem? Yes

Shelter / NFIs

Main shelter type: Tukul

Shelter materials available in nature: Poles, Rope

Shelter mat. available from local market: Poles, Rope

Three most needed NFIs:

Emergency shelter kits, Kitchen sets, Bedding sets

Food

Groups struggling most with food access: Returnees, Host, community

Main source of food: Bought with cash from market

Reason for lack of market access: NA

Mayom Angok



Location SSID: ssid_SS0503_0005

Postcode: SS050305

Accessibility: Accessible by foot

Community Leader: Yes

Registration: No

Who is being registered: NA



No. IDPs: 1675

Households: 300

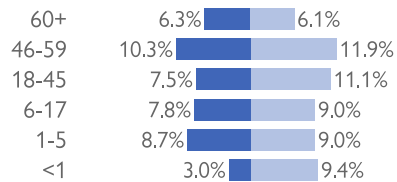
Reason for displacement: Conflict

Origin of largest IDP group:

Northern Bahr El Ghazal, Aweil North

Origin of 2nd largest IDP group:

NA, NA



Female
Male

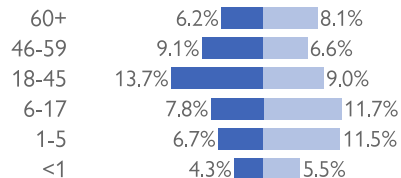
No. returnees: 2177

Households: 436

Reason for displacement: Conflict

Origin of largest returnee group:

Sudan



Female
Male

Mobility (IDPs)

Date of arrival of first IDP group: 2014-03-21

Date of arrival of last IDP group: 2017-11-19

Have the IDPs been displaced previously? Yes

Three main reasons preventing the majority of IDPs from returning:

Accessibility, Lack of food, House damaged/destroyed

Mobility (returnees)

Date of return of first returnee group: 2015-01-24

Date of return of last returnee group: 2018-09-09

Are there people displaced from this village / neighbourhood who have not returned yet? Yes

Special needs

No. pregnant women: 271

No. breastfeeding mothers: 117

Total number of individuals with special needs: 432

Special needs include pregnant and breastfeeding women, separated, orphaned and unaccompanied children, persons with mental or physical disabilities, persons with chronic diseases or serious medical conditions and old people without caregivers.

Protection

Main security provider in the village / neighbourhood: Local Authorities

Health

Most common concern: Malaria

Main provider: Government

Education

Type of facility: Temporary Learning Spaces

Availability of learning supplies: Yes

Availability of teachers: Yes



Distance from main water source

<20 min walking

Water fit for human drinking

Yes

People feel safe collecting water

Yes



Conditions of most latrines

Not so good

Evidence of open defecation

Yes

Hygiene promotion campaign

Yes



Separate male / female latrines

No

Toilets / bathrooms lock from inside

No

Lighting around all toilets / bathrooms

No



Security provided at location

Yes

Common conflict-related incidents

No

Areas avoided by women / girls

No



% collapsed or in danger of shelters*

0-10%

Average occupants

1-4

Market access (NFIs)

No



Access to food

Yes offsite

Frequency of food assistance

**Unknown
Not reported**

Market access (food)

Yes



Access to health facility

Yes

Distance from health facility

Off-site (<3 km)

Exclusion from health services

None



Access to primary education

Yes

Distance to nearest education facility

1-2 km

% children attending primary education

25-50%

*The share of collapsed and in danger of collapse shelters in the figure above refers to IDP/returnee shelters only.

WASH

Connections to functioning pipelines: No

Main water purification method: Boiling

Main water source for cooking / washing: Hand Pumps

Main water source for drinking: Hand Pumps

No. functioning boreholes: 1

Non-functioning: 1

Complaints about drinking water quality: Yes

Main problem with water: Suspended Solids

Type of toilet: Latrines

No. garbage disposal points: 9

Main garbage disposal method: Garbage pit

Is solid waste a problem? Yes

Shelter / NFIs

Main shelter type: Tukul

Shelter materials available in nature: Poles, Rope

Shelter mat. available from local market: Poles, Rope

Three most needed NFIs:

Emergency shelter kits, Bedding sets, Hygiene kits

Food

Groups struggling most with food access: IDPs, Returnees, Host, community

Main source of food: Bought with cash from market

Reason for lack of market access: NA

Ayai



Location SSID: ssid_SS0504_0001

Postcode: SS050401

Accessibility: Accessible by other means of transport

Community Leader: Yes

Registration: Yes, paper-based

Who is being registered: IDPs, returnees and host community



No. IDPs: 1515

Households: 315

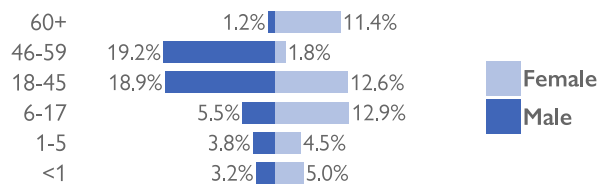
Reason for displacement: Conflict

Origin of largest IDP group:

Warrap, Gogrial East

Origin of 2nd largest IDP group:

Abyei Administrative Area, Abyei Administrative Area



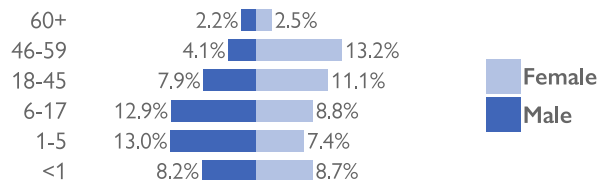
No. returnees: 2245

Households: 449

Reason for displacement: Conflict

Origin of largest retunee group:

Sudan



Mobility (IDPs)

Date of arrival of first IDP group: 2014-02-03

Date of arrival of last IDP group: 2016-05-07

Have the IDPs been displaced previously? Yes

Three main reasons preventing the majority of IDPs from returning:

Lack of food, House damaged/destroyed, Lack of safety

Mobility (returnees)

Date of return of first returnee group: 2015-01-05

Date of return of last returnee group: 2016-02-03

Are there people displaced from this village / neighbourhood who have not returned yet? Yes

Special needs

No. pregnant women: 39

No. breastfeeding mothers: 27

Total number of individuals with special needs: 311

Special needs include pregnant and breastfeeding women, separated, orphaned and unaccompanied children, persons with mental or physical disabilities, persons with chronic diseases or serious medical conditions and old people without caregivers.

Protection

Main security provider in the village / neighbourhood: Local Authorities

Health

Most common concern: Malaria

Main provider: NGO/INGO

Education

Type of facility: Formal Primary Education

Availability of learning supplies: Yes

Availability of teachers: Yes



Distance from main water source

>20 min walking

Water fit for human drinking

Yes

People feel safe collecting water

No



% collapsed or in danger of shelters*

**Unknown
Not reported**

Average occupants

**Unknown
Not reported**

Market access (NFIs)

Yes



Conditions of most latrines

**Unknown
Not reported**

Evidence of open defecation

Yes

Hygiene promotion campaign

Yes



Access to food

Yes onsite

Frequency of food assistance

Once a month

Market access (food)

Yes



Separate male / female latrines

**Unknown
Not reported**

Toilets / bathrooms lock from inside

**Unknown
Not reported**

Lighting around all toilets / bathrooms

**Unknown
Not reported**



Access to health facility

Yes

Distance from health facility

Mobile clinic / HEW

Exclusion from health services

None



Security provided at location

Yes

Common conflict-related incidents

No

Areas avoided by women / girls

No



Access to primary education

Yes

Distance to nearest education facility

3-5 km

% children attending primary education

51-75%

*The share of collapsed and in danger of collapse shelters in the figure above refers to IDP/returnee shelters only.

WASH

Connections to functioning pipelines: Yes

Main water purification method: Filtering

Main water source for cooking / washing: Hand Pumps

Main water source for drinking: Hand Pumps

No. functioning boreholes: 28

Non-functioning: 25

Complaints about drinking water quality: Yes

Main problem with water: Too far

Type of toilet: Open defecation

No. garbage disposal points: 0

Main garbage disposal method: No waste disposal

Is solid waste a problem? No

Shelter / NFIs

Main shelter type: Temporary shelter (Rakooba)

Shelter materials available in nature: Poles, Rope, Grass

Shelter mat. available from local market: Poles, Rope, Grass

Three most needed NFIs:

Kitchen sets, Hygiene kits, Mosquito nets

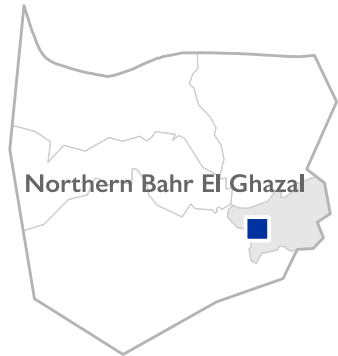
Food

Groups struggling most with food access: IDPs, Returnees, Host, community

Main source of food: Food assistance

Reason for lack of market access: NA

Malook Lak



Location SSID: ssid_SS0504_0005

Postcode: SS050402

Accessibility: Accessible by other means of transport

Community Leader: Yes

Registration: Yes, paper-based

Who is being registered: IDPs, returnees and host community



No. IDPs: 1750

Households: 350

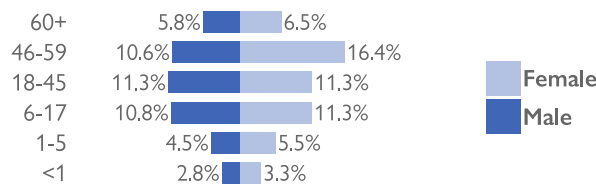
Reason for displacement: Communal Clashes

Origin of largest IDP group:

Western Bahr El Ghazal, Wau

Origin of 2nd largest IDP group:

Warrap, Gogrial West



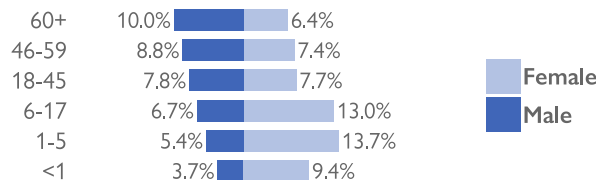
No. returnees: 1450

Households: 290

Reason for displacement: Conflict

Origin of largest returnee group:

Sudan



Mobility (IDPs)

Date of arrival of first IDP group: 2014-07-05

Date of arrival of last IDP group: 2016-12-11

Have the IDPs been displaced previously? Yes

Three main reasons preventing the majority of IDPs from returning:

Accessibility, Lack of food, Lack of safety

Mobility (returnees)

Date of return of first returnee group: 2015-05-15

Date of return of last returnee group: 2016-11-07

Are there people displaced from this village / neighbourhood who have not returned yet? Yes

Special needs

No. pregnant women: 279

No. breastfeeding mothers: 895

Total number of individuals with special needs: 4659

Special needs include pregnant and breastfeeding women, separated, orphaned and unaccompanied children, persons with mental or physical disabilities, persons with chronic diseases or serious medical conditions and old people without caregivers.

Protection

Main security provider in the village / neighbourhood: Local Authorities

Health

Most common concern: Malaria

Main provider: Government

Education

Type of facility: Formal Primary Education

Availability of learning supplies: Yes

Availability of teachers: Yes



Distance from main water source

>20 min walking

Water fit for human drinking

Yes

People feel safe collecting water

No



% collapsed or in danger of shelters*

0-10%

Average occupants

1-4

Market access (NFIs)

Yes



Conditions of most latrines

**Unknown
Not reported**

Evidence of open defecation

Yes

Hygiene promotion campaign

Yes



Access to food

Yes onsite

Frequency of food assistance

Once a month

Market access (food)

Yes



Separate male / female latrines

**Unknown
Not reported**

Toilets / bathrooms lock from inside

**Unknown
Not reported**

Lighting around all toilets / bathrooms

**Unknown
Not reported**



Access to health facility

Yes

Distance from health facility

Mobile clinic / HEW

Exclusion from health services

None



Security provided at location

Yes

Common conflict-related incidents

No

Areas avoided by women / girls

No



Access to primary education

Yes

Distance to nearest education facility

3-5 km

% children attending primary education

25-50%

*The share of collapsed and in danger of collapse shelters in the figure above refers to IDP/returnee shelters only.

WASH

Connections to functioning pipelines: Yes

Main water purification method: Boiling

Main water source for cooking / washing: Hand Pumps

Main water source for drinking: Hand Pumps

No. functioning boreholes: 25

Non-functioning: 19

Complaints about drinking water quality: Yes

Main problem with water: Too far

Type of toilet: Open defecation

No. garbage disposal points: 12

Main garbage disposal method: Burning

Is solid waste a problem? Yes

Shelter / NFIs

Main shelter type: Temporary shelter (Rakooba)

Shelter materials available in nature: Poles, Rope, Grass

Shelter mat. available from local market: Poles, Rope, Grass

Three most needed NFIs:

Emergency shelter kits, Hygiene kits, Mosquito nets

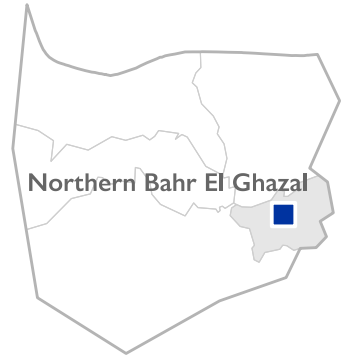
Food

Groups struggling most with food access: IDPs, Returnees, Host, community

Main source of food: Food assistance

Reason for lack of market access: NA

Rainy Makuech



Location SSID: ssid_SS0504_0007

Postcode: SS050403

Accessibility: Accessible by other means of transport

Community Leader: Yes

Registration: Yes, paper-based

Who is being registered: IDPs, returnees and host community



No. IDPs: 1380

Households: 276

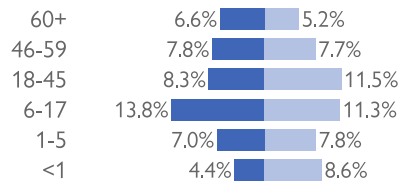
Reason for displacement: Conflict

Origin of largest IDP group:

Warrap, Gogrial West

Origin of 2nd largest IDP group:

Warrap, NA



Female
Male

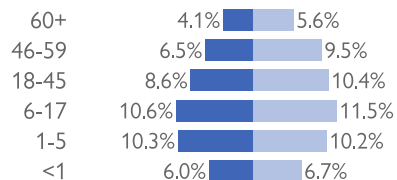
No. returnees: 1940

Households: 387

Reason for displacement: Conflict

Origin of largest returnee group:

Sudan



Female
Male

Mobility (IDPs)

Date of arrival of first IDP group: 2014-04-15

Date of arrival of last IDP group: 2016-11-07

Have the IDPs been displaced previously? Yes

Three main reasons preventing the majority of IDPs from returning:

Accessibility, Lack of food, Lack of safety

Mobility (returnees)

Date of return of first returnee group: 2015-11-07

Date of return of last returnee group: 2016-09-11

Are there people displaced from this village / neighbourhood who have not returned yet? Yes

Special needs

No. pregnant women: 129

No. breastfeeding mothers: 89

Total number of individuals with special needs: 789

Special needs include pregnant and breastfeeding women, separated, orphaned and unaccompanied children, persons with mental or physical disabilities, persons with chronic diseases or serious medical conditions and old people without caregivers.

Protection

Main security provider in the village / neighbourhood: Local Authorities

Health

Most common concern: Malaria

Main provider: Government

Education

Type of facility: Formal Primary Education

Availability of learning supplies: Yes

Availability of teachers: Yes



Distance from main water source

>20 min walking

Water fit for human drinking

Yes

People feel safe collecting water

Yes



Conditions of most latrines

**Unknown
Not reported**

Evidence of open defecation

Yes

Hygiene promotion campaign

No



Separate male / female latrines

**Unknown
Not reported**

Toilets / bathrooms lock from inside

**Unknown
Not reported**

Lighting around all toilets / bathrooms

**Unknown
Not reported**



Security provided at location

Yes

Common conflict-related incidents

No

Areas avoided by women / girls

No



% collapsed or in danger of shelters*

**Unknown
Not reported**

Average occupants

**Unknown
Not reported**

Market access (NFIs)

No



Access to food

Yes offsite

Frequency of food assistance

Once a month

Market access (food)

Yes



Access to health facility

Yes

Distance from health facility

Off-site (<3 km)

Exclusion from health services

None



Access to primary education

Yes

Distance to nearest education facility

3-5 km

% children attending primary education

25-50%

*The share of collapsed and in danger of collapse shelters in the figure above refers to IDP/returnee shelters only.

WASH

Connections to functioning pipelines: No

Main water purification method: Boiling

Main water source for cooking / washing: Hand Pumps

Main water source for drinking: Hand Pumps

No. functioning boreholes: 17

Non-functioning: 6

Complaints about drinking water quality: Yes

Main problem with water: Too far

Type of toilet: Open defecation

No. garbage disposal points: 0

Main garbage disposal method: No waste disposal

Is solid waste a problem? Yes

Shelter / NFIs

Main shelter type: Temporary shelter (Rakooba)

Shelter materials available in nature: Poles, Rope, Grass

Shelter mat. available from local market: Poles, Rope, Grass

Three most needed NFIs:

Emergency shelter kits, Hygiene kits, Mosquito nets

Food

Groups struggling most with food access: IDPs, Returnees, Host, community

Main source of food: Food assistance

Reason for lack of market access: NA

Hong Wekdit



Location SSID: ssid_SS0504_0002

Postcode: SS050405

Accessibility: Accessible by other means of transport

Community Leader: Yes

Registration: Yes, paper-based

Who is being registered: IDPs, returnees and host community



No. IDPs: 890

Households: 170

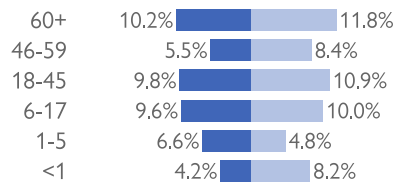
Reason for displacement: Communal Clashes

Origin of largest IDP group:

Western Bahr El Ghazal, Wau

Origin of 2nd largest IDP group:

Warrap, Gogrial West



Female
Male

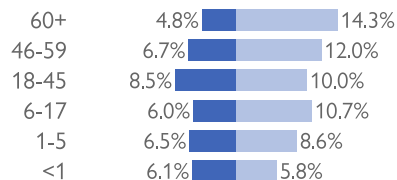
No. returnees: 1488

Households: 301

Reason for displacement: Conflict

Origin of largest returnee group:

Sudan



Female
Male

Mobility (IDPs)

Date of arrival of first IDP group: 2014-05-10

Date of arrival of last IDP group: 2016-06-03

Have the IDPs been displaced previously? Yes

Three main reasons preventing the majority of IDPs from returning:

Lack of food, House damaged/destroyed, Lack of safety

Mobility (returnees)

Date of return of first returnee group: 2015-07-11

Date of return of last returnee group: 2016-05-07

Are there people displaced from this village / neighbourhood who have not returned yet? Yes

Special needs

No. pregnant women: 37

No. breastfeeding mothers: 81

Total number of individuals with special needs: 335

Special needs include pregnant and breastfeeding women, separated, orphaned and unaccompanied children, persons with mental or physical disabilities, persons with chronic diseases or serious medical conditions and old people without caregivers.

Protection

Main security provider in the village / neighbourhood: Local Authorities

Health

Most common concern: Malaria

Main provider: Government

Education

Type of facility: Formal Primary Education

Availability of learning supplies: Yes

Availability of teachers: Yes



Distance from main water source

>20 min walking

Water fit for human drinking

Yes

People feel safe collecting water

No



% collapsed or in danger of shelters*

0-10%

Average occupants

5-6

Market access (NFIs)

Yes



Conditions of most latrines

**Unknown
Not reported**

Evidence of open defecation

Yes

Hygiene promotion campaign

Yes



Access to food

Yes offsite

Frequency of food assistance

Once a month

Market access (food)

Yes



Separate male / female latrines

**Unknown
Not reported**

Toilets / bathrooms lock from inside

**Unknown
Not reported**

Lighting around all toilets / bathrooms

**Unknown
Not reported**



Access to health facility

Yes

Distance from health facility

Off-site (<3 km)

Exclusion from health services

None



Security provided at location

Yes

Common conflict-related incidents

No

Areas avoided by women / girls

No



Access to primary education

Yes

Distance to nearest education facility

3-5 km

% children attending primary education

25-50%

*The share of collapsed and in danger of collapse shelters in the figure above refers to IDP/returnee shelters only.

WASH

Connections to functioning pipelines: No

Main water purification method: Boiling

Main water source for cooking / washing: Hand Pumps

Main water source for drinking: Hand Pumps

No. functioning boreholes: 3

Non-functioning: 5

Complaints about drinking water quality: Yes

Main problem with water: Too far

Type of toilet: Open defecation

No. garbage disposal points: 6

Main garbage disposal method: Compost

Is solid waste a problem? Yes

Shelter / NFIs

Main shelter type: Tukul

Shelter materials available in nature: Poles, Rope, Grass

Shelter mat. available from local market: Poles, Rope, Grass

Three most needed NFIs:

Emergency shelter kits, Kitchen sets, Mosquito nets

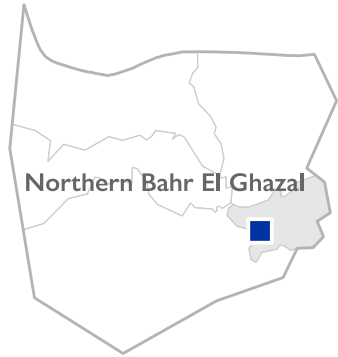
Food

Groups struggling most with food access: IDPs, Returnees, Host, community

Main source of food: Food assistance

Reason for lack of market access: NA

Mayom Lach



Location SSID: ssid_SS0504_0006
 Postcode: SS050405
 Accessibility: Accessible by other means of transport
 Community Leader: Yes
 Registration: No
 Who is being registered: NA



No. IDPs: 1046

Households: 205

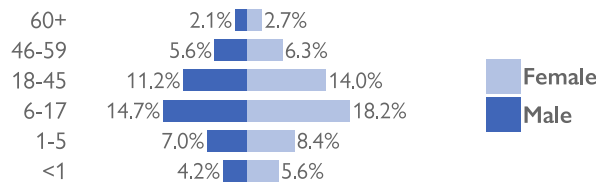
Reason for displacement: Communal Clashes

Origin of largest IDP group:

Central Equatoria, Juba

Origin of 2nd largest IDP group:

Warrap, Gogrial West



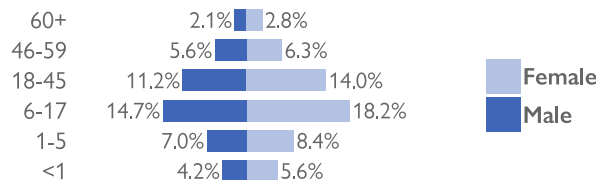
No. returnees: 1491

Households: 278

Reason for displacement: Communal Clashes

Origin of largest returnee group:

Sudan



Mobility (IDPs)

Date of arrival of first IDP group: 2014-03-19

Date of arrival of last IDP group: 2016-09-20

Have the IDPs been displaced previously? Yes

Three main reasons preventing the majority of IDPs from returning:

Lack of food, House damaged/destroyed, Lack of safety

Mobility (returnees)

Date of return of first returnee group: 2015-05-20

Date of return of last returnee group: 2016-09-21

Are there people displaced from this village / neighbourhood who have not returned yet? Yes

Special needs

No. pregnant women: 109

No. breastfeeding mothers: 82

Total number of individuals with special needs: 811

Special needs include pregnant and breastfeeding women, separated, orphaned and unaccompanied children, persons with mental or physical disabilities, persons with chronic diseases or serious medical conditions and old people without caregivers.

Protection

Main security provider in the village / neighbourhood: Community Leaders

Health

Most common concern: Malaria

Main provider: Government

Education

Type of facility: Temporary Learning Spaces

Availability of learning supplies: Yes

Availability of teachers: Yes



Distance from main water source

>20 min walking

Water fit for human drinking

Yes

People feel safe collecting water

Yes



Conditions of most latrines

Not so good

Evidence of open defecation

Yes

Hygiene promotion campaign

No



Separate male / female latrines

No

Toilets / bathrooms lock from inside

Yes

Lighting around all toilets / bathrooms

No



Security provided at location

Yes

Common conflict-related incidents

Yes

Areas avoided by women / girls

No



% collapsed or in danger of shelters*

0-10%

Average occupants

5-6

Market access (NFIs)

Yes



Access to food

Yes offsite

Frequency of food assistance

**Unknown
Not reported**

Market access (food)

No



Access to health facility

Yes

Distance from health facility

Mobile clinic / HEW

Exclusion from health services

None



Access to primary education

Yes

Distance to nearest education facility

3-5 km

% children attending primary education

25-50%

*The share of collapsed and in danger of collapse shelters in the figure above refers to IDP/returnee shelters only.

WASH

Connections to functioning pipelines: No

Main water purification method: None

Main water source for cooking / washing: Hand Pumps

Main water source for drinking: Hand Pumps

No. functioning boreholes: 4

Non-functioning: 7

Complaints about drinking water quality: Yes

Main problem with water: Insufficient amount

Type of toilet: Latrines

No. garbage disposal points: 2

Main garbage disposal method: Garbage pit

Is solid waste a problem? Yes

Shelter / NFIs

Main shelter type: Tukul

Shelter materials available in nature: Poles, Bamboo, Rope

Shelter mat. available from local market: Poles, Bamboo, Rope

Three most needed NFIs:

Emergency shelter kits, Kitchen sets, Mosquito nets

Food

Groups struggling most with food access: IDPs, Returnees, Host, community

Main source of food: Bought with cash from market

Reason for lack of market access: Due to Conflict

Rum Riang



Location SSID: ssid_SS0504_0008

Postcode: SS050406

Accessibility: Accessible by other means of transport

Community Leader: Yes

Registration: Yes, paper-based

Who is being registered: IDPs, returnees and host community



No. IDPs: 2115

Households: 423

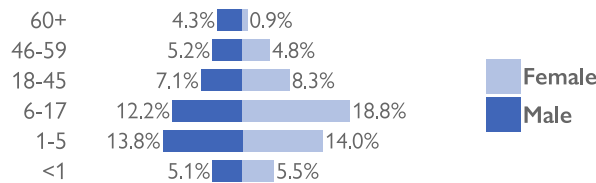
Reason for displacement: Communal Clashes

Origin of largest IDP group:

Warrap, Gogrial West

Origin of 2nd largest IDP group:

Warrap, Gogrial West



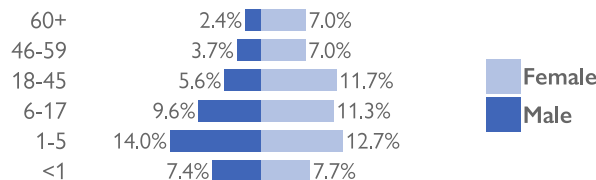
No. returnees: 1410

Households: 282

Reason for displacement: Conflict

Origin of largest retunee group:

Sudan



Mobility (IDPs)

Date of arrival of first IDP group: 2014-11-12

Date of arrival of last IDP group: 2016-05-07

Have the IDPs been displaced previously? Yes

Three main reasons preventing the majority of IDPs from returning:

Accessibility, Lack of food, Lack of safety

Mobility (returnees)

Date of return of first returnee group: 2015-12-12

Date of return of last returnee group: 2016-07-05

Are there people displaced from this village / neighbourhood who have not returned yet? Yes

Special needs

No. pregnant women: 271

No. breastfeeding mothers: 197

Total number of individuals with special needs: 2669

Special needs include pregnant and breastfeeding women, separated, orphaned and unaccompanied children, persons with mental or physical disabilities, persons with chronic diseases or serious medical conditions and old people without caregivers.

Protection

Main security provider in the village / neighbourhood: Local Authorities

Health

Most common concern: Malaria

Main provider: Government

Education

Type of facility: Formal Primary Education

Availability of learning supplies: Yes

Availability of teachers: Yes



Distance from main water source

>20 min walking

Water fit for human drinking

Yes

People feel safe collecting water

No



% collapsed or in danger of shelters*

25-50%

Average occupants

5-6

Market access (NFIs)

Yes



Conditions of most latrines

**Unknown
Not reported**

Evidence of open defecation

Yes

Hygiene promotion campaign

Yes



Access to food

Yes onsite

Frequency of food assistance

Once a month

Market access (food)

Yes



Separate male / female latrines

**Unknown
Not reported**

Toilets / bathrooms lock from inside

**Unknown
Not reported**

Lighting around all toilets / bathrooms

**Unknown
Not reported**



Access to health facility

Yes

Distance from health facility

Off-site (<3 km)

Exclusion from health services

None



Security provided at location

Yes

Common conflict-related incidents

No

Areas avoided by women / girls

No



Access to primary education

Yes

Distance to nearest education facility

3-5 km

% children attending primary education

25-50%

*The share of collapsed and in danger of collapse shelters in the figure above refers to IDP/returnee shelters only.

WASH

Connections to functioning pipelines: Yes

Main water purification method: Boiling

Main water source for cooking / washing: Hand Pumps

Main water source for drinking: Hand Pumps

No. functioning boreholes: 23

Non-functioning: 17

Complaints about drinking water quality: Yes

Main problem with water: Too far

Type of toilet: Open defecation

No. garbage disposal points: 0

Main garbage disposal method: Burning

Is solid waste a problem? Yes

Shelter / NFIs

Main shelter type: Temporary shelter (Rakooba)

Shelter materials available in nature: Poles, Rope, Grass

Shelter mat. available from local market: Poles, Rope, Grass

Three most needed NFIs:

Emergency shelter kits, Hygiene kits, Mosquito nets

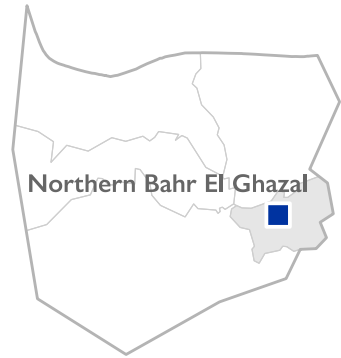
Food

Groups struggling most with food access: IDPs, Returnees, Host, community

Main source of food: Food assistance

Reason for lack of market access: NA

Makuei Alel



Location SSID: ssid_SS0504_0004

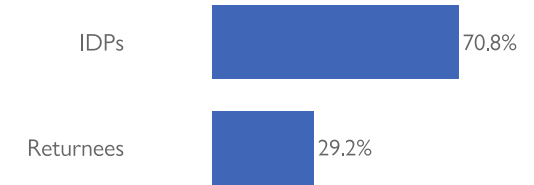
Postcode: SS050407

Accessibility: Accessible by other means of transport

Community Leader: Yes

Registration: Yes, paper-based

Who is being registered: IDPs, returnees and host community



No. IDPs: 2435

Households: 487

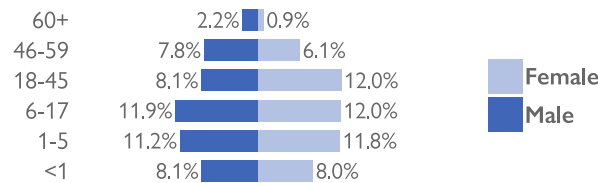
Reason for displacement: Communal Clashes

Origin of largest IDP group:

Warrap, Gogrial West

Origin of 2nd largest IDP group:

Western Bahr El Ghazal, Wau



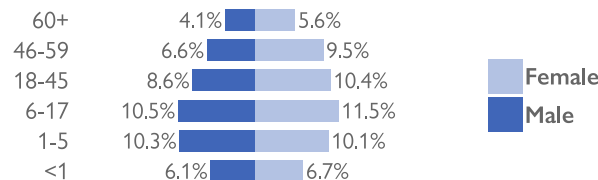
No. returnees: 1005

Households: 199

Reason for displacement: Conflict

Origin of largest returnee group:

Sudan



Mobility (IDPs)

Date of arrival of first IDP group: 2014-07-05

Date of arrival of last IDP group: 2016-02-03

Have the IDPs been displaced previously? Yes

Three main reasons preventing the majority of IDPs from returning:

Accessibility, Lack of food, Lack of safety

Mobility (returnees)

Date of return of first returnee group: 2015-05-09

Date of return of last returnee group: 2016-09-15

Are there people displaced from this village / neighbourhood who have not returned yet? Yes

Special needs

No. pregnant women: 479

No. breastfeeding mothers: 372

Total number of individuals with special needs: 2571

Special needs include pregnant and breastfeeding women, separated, orphaned and unaccompanied children, persons with mental or physical disabilities, persons with chronic diseases or serious medical conditions and old people without caregivers.

Protection

Main security provider in the village / neighbourhood: Local Authorities

Health

Most common concern: Malaria

Main provider: Government

Education

Type of facility: Formal Primary Education

Availability of learning supplies: Yes

Availability of teachers: Yes



Distance from main water source

>20 min walking

Water fit for human drinking

Yes

People feel safe collecting water

No



% collapsed or in danger of shelters*

**Unknown
Not reported**

Average occupants

**Unknown
Not reported**

Market access (NFIs)

Yes



Conditions of most latrines

**Unknown
Not reported**

Evidence of open defecation

Yes

Hygiene promotion campaign

Yes



Access to food

Yes onsite

Frequency of food assistance

Once a month

Market access (food)

Yes



Separate male / female latrines

**Unknown
Not reported**

Toilets / bathrooms lock from inside

**Unknown
Not reported**

Lighting around all toilets / bathrooms

**Unknown
Not reported**



Access to health facility

Yes

Distance from health facility

On-site (>3 km)

Exclusion from health services

None



Security provided at location

Yes

Common conflict-related incidents

No

Areas avoided by women / girls

No



Access to primary education

Yes

Distance to nearest education facility

3-5 km

% children attending primary education

25-50%

*The share of collapsed and in danger of collapse shelters in the figure above refers to IDP/returnee shelters only.

WASH

Connections to functioning pipelines: Yes

Main water purification method: Boiling

Main water source for cooking / washing: Hand Pumps

Main water source for drinking: Hand Pumps

No. functioning boreholes: 8

Non-functioning: 9

Complaints about drinking water quality: Yes

Main problem with water: Too far

Type of toilet: Open defecation

No. garbage disposal points: 0

Main garbage disposal method: Burning

Is solid waste a problem? Yes

Shelter / NFIs

Main shelter type: Temporary shelter (Rakooba)

Shelter materials available in nature: Poles, Rope, Grass

Shelter mat. available from local market: Poles, Rope, Grass

Three most needed NFIs:

Emergency shelter kits, Hygiene kits, Mosquito nets

Food

Groups struggling most with food access: IDPs, Returnees, Host, community

Main source of food: Food assistance

Reason for lack of market access: NA

Majak



Location SSID: ssid_SS0504_0003

Postcode: SS050408

Accessibility: Accessible by other means of transport

Community Leader: Yes

Registration: Yes, paper-based

Who is being registered: IDPs, returnees and host community



No. IDPs: 2479

Households: 490

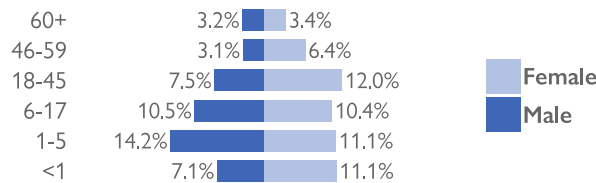
Reason for displacement: Communal Clashes

Origin of largest IDP group:

Warrap, Gogrial West

Origin of 2nd largest IDP group:

Warrap, Gogrial West



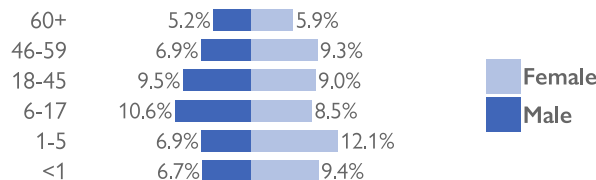
No. returnees: 1858

Households: 370

Reason for displacement: Conflict

Origin of largest retunee group:

Sudan



Mobility (IDPs)

Date of arrival of first IDP group: 2017-12-20

Date of arrival of last IDP group: 2018-10-10

Have the IDPs been displaced previously? Yes

Three main reasons preventing the majority of IDPs from returning:

Lack of food, House damaged/destroyed, Lack of safety

Mobility (returnees)

Date of return of first returnee group: 2016-10-29

Date of return of last returnee group: 2017-07-30

Are there people displaced from this village / neighbourhood who have not returned yet? Yes

Special needs

No. pregnant women: 300

No. breastfeeding mothers: 270

Total number of individuals with special needs: 1398

Special needs include pregnant and breastfeeding women, separated, orphaned and unaccompanied children, persons with mental or physical disabilities, persons with chronic diseases or serious medical conditions and old people without caregivers.

Protection

Main security provider in the village / neighbourhood: Local Authorities

Health

Most common concern: Malaria

Main provider: Government

Education

Type of facility: Temporary Learning Spaces

Availability of learning supplies: Yes

Availability of teachers: Yes



Distance from main water source

<20 min walking

Water fit for human drinking

No

People feel safe collecting water

Yes



% collapsed or in danger of shelters*

**Unknown
Not reported**

Average occupants

**Unknown
Not reported**

Market access (NFIs)

Yes



Conditions of most latrines

**Unknown
Not reported**

Evidence of open defecation

Yes

Hygiene promotion campaign

Yes



Access to food

Yes offsite

Frequency of food assistance

Once a month

Market access (food)

Yes



Separate male / female latrines

**Unknown
Not reported**

Toilets / bathrooms lock from inside

**Unknown
Not reported**

Lighting around all toilets / bathrooms

**Unknown
Not reported**



Access to health facility

Yes

Distance from health facility

Off-site (>3 km)

Exclusion from health services

None



Security provided at location

Yes

Common conflict-related incidents

Yes

Areas avoided by women / girls

No



Access to primary education

Yes

Distance to nearest education facility

3-5 km

% children attending primary education

25-50%

*The share of collapsed and in danger of collapse shelters in the figure above refers to IDP/returnee shelters only.

WASH

Connections to functioning pipelines: No

Main water purification method: Boiling

Main water source for cooking / washing: Hand Pumps

Main water source for drinking: Hand Pumps

No. functioning boreholes: 11

Non-functioning: 2

Complaints about drinking water quality: Yes

Main problem with water: Too far

Type of toilet: Open defecation

No. garbage disposal points: 9

Main garbage disposal method: Compost

Is solid waste a problem? No

Shelter / NFIs

Main shelter type: Tukul

Shelter materials available in nature: Poles, Rope, Grass

Shelter mat. available from local market: Poles, Rope, Grass

Three most needed NFIs:

Emergency shelter kits, Kitchen sets, Hygiene kits

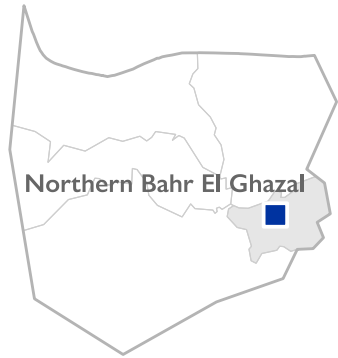
Food

Groups struggling most with food access: IDPs, Returnees, Host, community

Main source of food: Food assistance

Reason for lack of market access: NA

Watmuok



Location SSID: ssid_SS0504_0009

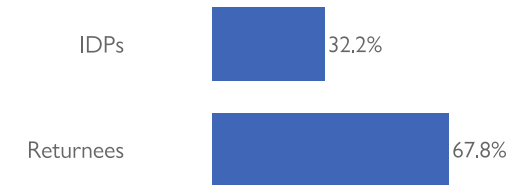
Postcode: SS050409

Accessibility: Accessible by other means of transport

Community Leader: Yes

Registration: Yes, paper-based

Who is being registered: IDPs, returnees and host community



No. IDPs: 1555

Households: 304

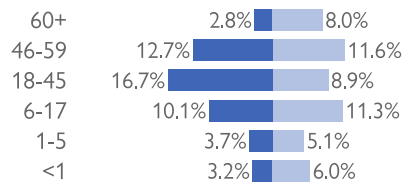
Reason for displacement: Conflict

Origin of largest IDP group:

Warrap, Gogrial West

Origin of 2nd largest IDP group:

NA, NA



Female
Male

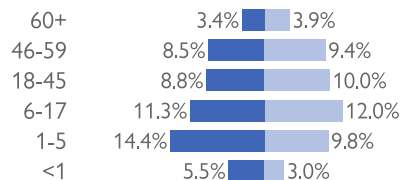
No. returnees: 3279

Households: 653

Reason for displacement: Conflict

Origin of largest returnee group:

Sudan



Female
Male

Mobility (IDPs)

Date of arrival of first IDP group: 2014-05-15

Date of arrival of last IDP group: 2016-06-20

Have the IDPs been displaced previously? Yes

Three main reasons preventing the majority of IDPs from returning:

Accessibility, Lack of food, House damaged/destroyed

Mobility (returnees)

Date of return of first returnee group: 2015-01-01

Date of return of last returnee group: 2016-02-03

Are there people displaced from this village / neighbourhood who have not returned yet? Yes

Special needs

No. pregnant women: 379

No. breastfeeding mothers: 278

Total number of individuals with special needs: 2730

Special needs include pregnant and breastfeeding women, separated, orphaned and unaccompanied children, persons with mental or physical disabilities, persons with chronic diseases or serious medical conditions and old people without caregivers.

Protection

Main security provider in the village / neighbourhood: Local Authorities

Health

Most common concern: Malaria

Main provider: NGO/INGO

Education

Type of facility: Formal Primary Education

Availability of learning supplies: Yes

Availability of teachers: Yes



Distance from main water source

>20 min walking

Water fit for human drinking

Yes

People feel safe collecting water

Yes



Conditions of most latrines

**Unknown
Not reported**

Evidence of open defecation

Yes

Hygiene promotion campaign

No



Separate male / female latrines

**Unknown
Not reported**

Toilets / bathrooms lock from inside

**Unknown
Not reported**

Lighting around all toilets / bathrooms

**Unknown
Not reported**



Security provided at location

Yes

Common conflict-related incidents

No

Areas avoided by women / girls

Yes



% collapsed or in danger of shelters*

**Unknown
Not reported**

Average occupants

**Unknown
Not reported**

Market access (NFIs)

No



Access to food

Yes offsite

Frequency of food assistance

Once a month

Market access (food)

Yes



Access to health facility

Yes

Distance from health facility

Off-site (<3 km)

Exclusion from health services

None



Access to primary education

Yes

Distance to nearest education facility

3-5 km

% children attending primary education

25-50%

*The share of collapsed and in danger of collapse shelters in the figure above refers to IDP/returnee shelters only.

WASH

Connections to functioning pipelines: No

Main water purification method: Boiling

Main water source for cooking / washing: Hand Pumps

Main water source for drinking: Hand Pumps

No. functioning boreholes: 8

Non-functioning: 3

Complaints about drinking water quality: Yes

Main problem with water: Too far

Type of toilet: Open defecation

No. garbage disposal points: 12

Main garbage disposal method: Burning

Is solid waste a problem? Yes

Shelter / NFIs

Main shelter type: Tukul

Shelter materials available in nature: Poles, Bamboo, Grass

Shelter mat. available from local market: Poles, Rope, Grass

Three most needed NFIs:

Emergency shelter kits, Kitchen sets, Bedding sets

Food

Groups struggling most with food access: IDPs, Returnees, Host, community

Main source of food: Food assistance

Reason for lack of market access: NA

Nyinbuoli



Location SSID: ssid_SS0505_0005

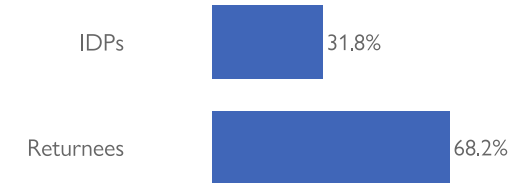
Postcode: SS050501

Accessibility: Accessible by car

Community Leader: Yes

Registration: No

Who is being registered: NA



No. IDPs: 147

Households: 32

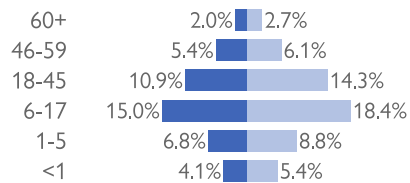
Reason for displacement: Conflict

Origin of largest IDP group:

Northern Bahr El Ghazal, Aweil West

Origin of 2nd largest IDP group:

NA, NA



Female
Male

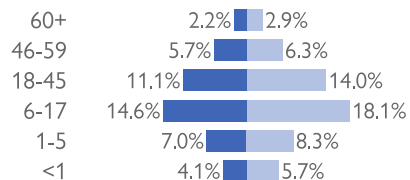
No. returnees: 315

Households: 67

Reason for displacement: Conflict

Origin of largest returnee group:

Sudan



Female
Male

Mobility (IDPs)

Date of arrival of first IDP group: 2017-01-31

Date of arrival of last IDP group: 2017-05-27

Have the IDPs been displaced previously? Yes

Three main reasons preventing the majority of IDPs from returning:

Accessibility, Lack of food, House damaged/destroyed

Mobility (returnees)

Date of return of first returnee group: 2018-02-14

Date of return of last returnee group: 2018-07-02

Are there people displaced from this village / neighbourhood who have not returned yet? Yes

Special needs

No. pregnant women: 14

No. breastfeeding mothers: 24

Total number of individuals with special needs: 68

Special needs include pregnant and breastfeeding women, separated, orphaned and unaccompanied children, persons with mental or physical disabilities, persons with chronic diseases or serious medical conditions and old people without caregivers.

Protection

Main security provider in the village / neighbourhood: Local Authorities

Health

Most common concern: Malaria

Main provider: NGO/INGO

Education

Type of facility: Temporary Learning Spaces

Availability of learning supplies: Yes

Availability of teachers: Yes



Distance from main water source

<20 min walking

Water fit for human drinking

Yes

People feel safe collecting water

Yes



Conditions of most latrines

Not so good

Evidence of open defecation

Yes

Hygiene promotion campaign

Yes



Separate male / female latrines

No

Toilets / bathrooms lock from inside

Yes

Lighting around all toilets / bathrooms

No



Security provided at location

Yes

Common conflict-related incidents

Yes

Areas avoided by women / girls

No



% collapsed or in danger of shelters*

10-25%

Average occupants

1-4

Market access (NFIs)

Yes



Access to food

No

Frequency of food assistance

**Unknown
Not reported**

Market access (food)

Yes



Access to health facility

Yes

Distance from health facility

Off-site (>3 km)

Exclusion from health services

None



Access to primary education

Yes

Distance to nearest education facility

1-2 km

% children attending primary education

25-50%

*The share of collapsed and in danger of collapse shelters in the figure above refers to IDP/returnee shelters only.

WASH

Connections to functioning pipelines: No

Main water purification method: Boiling

Main water source for cooking / washing: Hand Pumps

Main water source for drinking: Hand Pumps

No. functioning boreholes: 3 Non-functioning: 1

Complaints about drinking water quality: Yes

Main problem with water: Suspended Solids

Type of toilet: Latrines No. garbage disposal points: 9

Main garbage disposal method: Garbage pit Is solid waste a problem? Yes

Shelter / NFIs

Main shelter type: Tukul

Shelter materials available in nature: Poles, Grass

Shelter mat. available from local market: Poles, Bamboo, Rope, Grass

Three most needed NFIs:

Emergency shelter kits, Kitchen sets, Bedding sets

Food

Groups struggling most with food access: NA

Main source of food: Bought with cash from market

Reason for lack of market access: NA

Ayat East



Location SSID: ssid_SS0505_0002

Postcode: SS050504

Accessibility: Accessible by foot

Community Leader: Yes

Registration: No

Who is being registered: NA



No. IDPs: 480

Households: 102

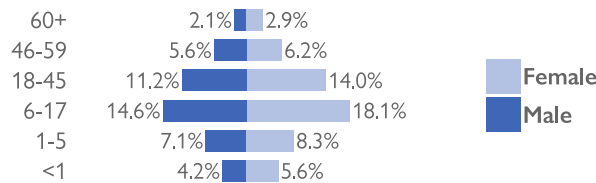
Reason for displacement: Natural Disaster

Origin of largest IDP group:

Northern Bahr El Ghazal, Aweil West

Origin of 2nd largest IDP group:

Northern Bahr El Ghazal, Aweil West



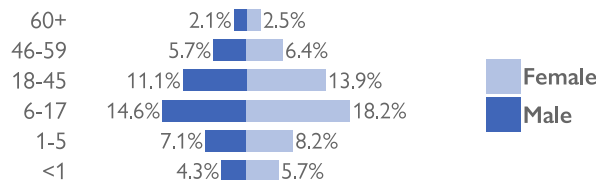
No. returnees: 280

Households: 62

Reason for displacement: Natural Disaster

Origin of largest returnee group:

Sudan



Mobility (IDPs)

Date of arrival of first IDP group: 2013-12-13

Date of arrival of last IDP group: 2017-07-12

Have the IDPs been displaced previously? Yes

Three main reasons preventing the majority of IDPs from returning:

Accessibility, Lack of food, House damaged/destroyed

Mobility (returnees)

Date of return of first returnee group: 2017-01-19

Date of return of last returnee group: 2018-03-24

Are there people displaced from this village / neighbourhood who have not returned yet? Yes

Special needs

No. pregnant women: 41

No. breastfeeding mothers: 69

Total number of individuals with special needs: 202

Special needs include pregnant and breastfeeding women, separated, orphaned and unaccompanied children, persons with mental or physical disabilities, persons with chronic diseases or serious medical conditions and old people without caregivers.

Protection

Main security provider in the village / neighbourhood: Community Leaders

Health

Most common concern: Complicated Pregnancy

Main provider: NA

Education

Type of facility: Formal Primary Education

Availability of learning supplies: No

Availability of teachers: Yes



Distance from main water source

>20 min walking

Water fit for human drinking

Yes

People feel safe collecting water

Yes



Conditions of most latrines

**Unknown
Not reported**

Evidence of open defecation

Yes

Hygiene promotion campaign

No



Separate male / female latrines

**Unknown
Not reported**

Toilets / bathrooms lock from inside

**Unknown
Not reported**

Lighting around all toilets / bathrooms

**Unknown
Not reported**



Security provided at location

Yes

Common conflict-related incidents

No

Areas avoided by women / girls

Yes



% collapsed or in danger of shelters*

10-25%

Average occupants

1-4

Market access (NFIs)

Yes



Access to food

Yes onsite

Frequency of food assistance

Once a month

Market access (food)

No



Access to health facility

No

Distance from health facility

**Unknown
Not reported**

Exclusion from health services

**Unknown
Not reported**



Access to primary education

Yes

Distance to nearest education facility

>10 km

% children attending primary education

25-50%

*The share of collapsed and in danger of collapse shelters in the figure above refers to IDP/returnee shelters only.

WASH

Connections to functioning pipelines: No

Main water purification method: Filtering

Main water source for cooking / washing: Hand Pumps

Main water source for drinking: Hand Pumps

No. functioning boreholes: 4

Non-functioning: 3

Complaints about drinking water quality: Yes

Main problem with water: Odor/smell

Type of toilet: Open defecation

No. garbage disposal points: 0

Main garbage disposal method: Burning

Is solid waste a problem? Yes

Shelter / NFIs

Main shelter type: Tukul

Shelter materials available in nature: Poles, Rope, Grass

Shelter mat. available from local market: Poles, Bamboo, Grass

Three most needed NFIs:

Bedding sets, Hygiene kits, Mosquito nets

Food

Groups struggling most with food access: Host, community

Main source of food: Food assistance

Reason for lack of market access: Far from the village/neighbourhood

Nyinbuoli Village



Location SSID: ssid_SS0505_0006

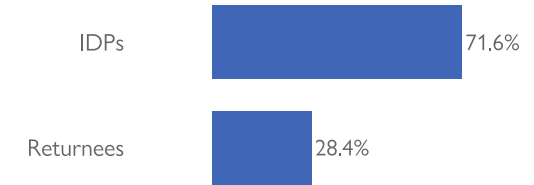
Postcode: SS050505

Accessibility: Accessible by car

Community Leader: Yes

Registration: Yes, paper-based

Who is being registered: IDPs, returnees and host community



No. IDPs: 2105

Households: 471

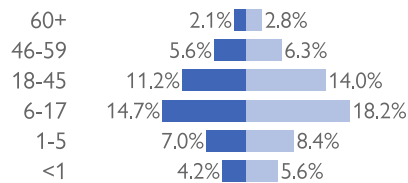
Reason for displacement: Conflict

Origin of largest IDP group:

NA, NA

Origin of 2nd largest IDP group:

NA, NA



Female
Male

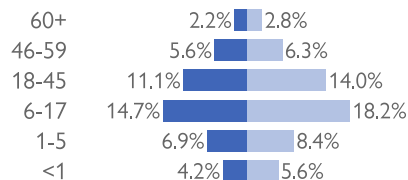
No. returnees: 836

Households: 165

Reason for displacement: Conflict

Origin of largest returnee group:

Sudan



Female
Male

Mobility (IDPs)

Date of arrival of first IDP group: NA

Date of arrival of last IDP group: NA

Have the IDPs been displaced previously? No

Three main reasons preventing the majority of IDPs from returning:

Accessibility, Lack of food, Lack of safety

Mobility (returnees)

Date of return of first returnee group: NA

Date of return of last returnee group: NA

Are there people displaced from this village / neighbourhood who have not returned yet? No

Special needs

No. pregnant women: 39

No. breastfeeding mothers: 27

Total number of individuals with special needs: 310

Special needs include pregnant and breastfeeding women, separated, orphaned and unaccompanied children, persons with mental or physical disabilities, persons with chronic diseases or serious medical conditions and old people without caregivers.

Protection

Main security provider in the village / neighbourhood: Self Organized

Health

Most common concern: Malaria

Main provider: NA

Education

Type of facility: Formal Primary Education

Availability of learning supplies: No

Availability of teachers: Yes



Distance from main water source

>20 min walking

Water fit for human drinking

Yes

People feel safe collecting water

No



% collapsed or in danger of shelters*

**Unknown
Not reported**

Average occupants

**Unknown
Not reported**

Market access (NFIs)

Yes



Conditions of most latrines

**Unknown
Not reported**

Evidence of open defecation

Yes

Hygiene promotion campaign

No



Access to food

Yes offsite

Frequency of food assistance

Irregular

Market access (food)

No



Separate male / female latrines

**Unknown
Not reported**

Toilets / bathrooms lock from inside

**Unknown
Not reported**

Lighting around all toilets / bathrooms

**Unknown
Not reported**



Access to health facility

No

Distance from health facility

**Unknown
Not reported**

Exclusion from health services

**Unknown
Not reported**



Security provided at location

Yes

Common conflict-related incidents

No

Areas avoided by women / girls

Yes



Access to primary education

Yes

Distance to nearest education facility

3-5 km

% children attending primary education

25-50%

*The share of collapsed and in danger of collapse shelters in the figure above refers to IDP/returnee shelters only.

WASH

Connections to functioning pipelines: No

Main water purification method: Filtering

Main water source for cooking / washing: Hand Pumps

Main water source for drinking: Hand Pumps

No. functioning boreholes: 0

Non-functioning: 0

Complaints about drinking water quality: Yes

Main problem with water: Too far

Type of toilet: Open defecation

No. garbage disposal points: 0

Main garbage disposal method: No waste disposal

Is solid waste a problem? No

Shelter / NFIs

Main shelter type: Temporary shelter (Rakooba)

Shelter materials available in nature: Poles, Rope, Grass

Shelter mat. available from local market: Poles, Rope, Grass

Three most needed NFIs:

Emergency shelter kits, Kitchen sets, Hygiene kits

Food

Groups struggling most with food access: IDPs, Returnees, Host, community

Main source of food: Food assistance

Reason for lack of market access: Far from the village/neighbourhood

Referendum



Location SSID: ssid_SS0505_0007
 Postcode: SS050506
 Accessibility: Accessible by car
 Community Leader: Yes
 Registration: No
 Who is being registered: NA



No. IDPs: 8913

Households: 1620

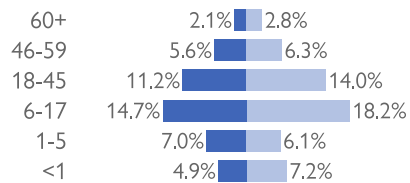
Reason for displacement: Conflict

Origin of largest IDP group:

Northern Bahr El Ghazal, Aweil Centre

Origin of 2nd largest IDP group:

Western Bahr El Ghazal, Raja



Female
Male

Mobility (IDPs)

Date of arrival of first IDP group: 2017-04-26

Date of arrival of last IDP group: 2018-08-16

Have the IDPs been displaced previously? Yes

Three main reasons preventing the majority of IDPs from returning:

Lack of safety

Mobility (returnees)

Date of return of first returnee group: 2015-06-15

Date of return of last returnee group: 2018-07-27

Are there people displaced from this village / neighbourhood who have not returned yet? Yes

Special needs

No. pregnant women: 210

No. breastfeeding mothers: 315

Total number of individuals with special needs: 832

Special needs include pregnant and breastfeeding women, separated, orphaned and unaccompanied children, persons with mental or physical disabilities, persons with chronic diseases or serious medical conditions and old people without caregivers.

Protection

Main security provider in the village / neighbourhood: Local Authorities

Health

Most common concern: Malaria

Main provider: Government

Education

Type of facility: Formal Primary Education

Availability of learning supplies: No

Availability of teachers: Yes

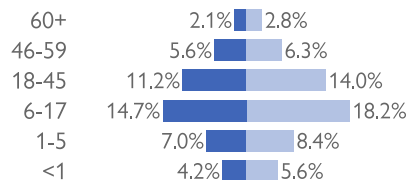
No. returnees: 6434

Households: 1261

Reason for displacement: Conflict

Origin of largest returnee group:

Sudan



Female
Male



Distance from main water source

<20 min walking

Water fit for human drinking

No

People feel safe collecting water

No



Conditions of most latrines

**Unknown
Not reported**

Evidence of open defecation

Yes

Hygiene promotion campaign

No



Separate male / female latrines

**Unknown
Not reported**

Toilets / bathrooms lock from inside

**Unknown
Not reported**

Lighting around all toilets / bathrooms

**Unknown
Not reported**



Security provided at location

Yes

Common conflict-related incidents

Yes

Areas avoided by women / girls

No



% collapsed or in danger of shelters*

0-10%

Average occupants

1-4

Market access (NFIs)

Yes



Access to food

Yes offsite

Frequency of food assistance

**Unknown
Not reported**

Market access (food)

Yes



Access to health facility

Yes

Distance from health facility

Off-site (>3 km)

Exclusion from health services

None



Access to primary education

Yes

Distance to nearest education facility

3-5 km

% children attending primary education

51-75%

*The share of collapsed and in danger of collapse shelters in the figure above refers to IDP/returnee shelters only.

WASH

Connections to functioning pipelines: No

Main water purification method: Filtering

Main water source for cooking / washing: Hand Pumps

Main water source for drinking: Hand Pumps

No. functioning boreholes: 2

Non-functioning: 1

Complaints about drinking water quality: Yes

Main problem with water: Long queue

Type of toilet: Open defecation

No. garbage disposal points: 0

Main garbage disposal method: No waste disposal

Is solid waste a problem? Yes

Shelter / NFIs

Main shelter type: Tukul

Shelter materials available in nature: Poles, Rope, Grass

Shelter mat. available from local market: Poles, Rope, Grass

Three most needed NFIs:

Emergency shelter kits, Bedding sets, Mosquito nets

Food

Groups struggling most with food access: IDPs, Returnees, Host, community

Main source of food: Bought with cash from market

Reason for lack of market access: NA

New Site



Location SSID: ssid_SS0505_0004

Postcode: SS050507

Accessibility: Accessible by foot

Community Leader: Yes

Registration: Yes, paper-based

Who is being registered: IDPs, returnees and host community



No. IDPs: 0

Households: 0

Reason for displacement: NA

Origin of largest IDP group:

NA, NA

Origin of 2nd largest IDP group:

NA, NA

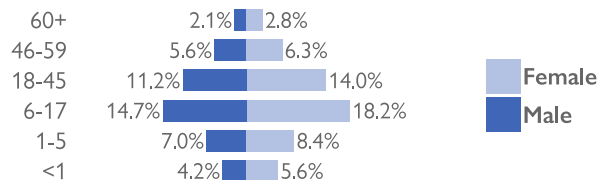
No. returnees: 1915

Households: 383

Reason for displacement: Conflict

Origin of largest retunee group:

Sudan



Mobility (IDPs)

Date of arrival of first IDP group: NA

Date of arrival of last IDP group: NA

Have the IDPs been displaced previously? No

Three main reasons preventing the majority of IDPs from returning:

Accessibility, Lack of food, Lack of safety

Mobility (returnees)

Date of return of first returnee group: 2017-09-16

Date of return of last returnee group: 2018-10-15

Are there people displaced from this village / neighbourhood who have not returned yet? Yes

Special needs

No. pregnant women: 35

No. breastfeeding mothers: 27

Total number of individuals with special needs: 304

Special needs include pregnant and breastfeeding women, separated, orphaned and unaccompanied children, persons with mental or physical disabilities, persons with chronic diseases or serious medical conditions and old people without caregivers.

Protection

Main security provider in the village / neighbourhood: Self Organized

Health

Most common concern: Malaria

Main provider: Local Clinic

Education

Type of facility: Formal Primary Education

Availability of learning supplies: No

Availability of teachers: Yes



Distance from main water source

>20 min walking

Water fit for human drinking

Yes

People feel safe collecting water

No



% collapsed or in danger of shelters*

0-10%

Average occupants

1-4

Market access (NFIs)

Yes



Conditions of most latrines

**Unknown
Not reported**

Evidence of open defecation

Yes

Hygiene promotion campaign

No



Access to food

Yes offsite

Frequency of food assistance

Irregular

Market access (food)

No



Separate male / female latrines

**Unknown
Not reported**

Toilets / bathrooms lock from inside

**Unknown
Not reported**

Lighting around all toilets / bathrooms

**Unknown
Not reported**



Access to health facility

Yes

Distance from health facility

Off-site (<3 km)

Exclusion from health services

None



Security provided at location

Yes

Common conflict-related incidents

No

Areas avoided by women / girls

Yes



Access to primary education

Yes

Distance to nearest education facility

3-5 km

% children attending primary education

25-50%

*The share of collapsed and in danger of collapse shelters in the figure above refers to IDP/returnee shelters only.

WASH

Connections to functioning pipelines: No

Main water purification method: Filtering

Main water source for cooking / washing: Hand Pumps

Main water source for drinking: Hand Pumps

No. functioning boreholes: 0

Non-functioning: 0

Complaints about drinking water quality: Yes

Main problem with water: Too far

Type of toilet: Open defecation

No. garbage disposal points: 0

Main garbage disposal method: No waste disposal

Is solid waste a problem? No

Shelter / NFIs

Main shelter type: Temporary shelter (Rakooba)

Shelter materials available in nature: Poles, Rope, Grass

Shelter mat. available from local market: Poles, Rope, Grass

Three most needed NFIs:

Emergency shelter kits, Kitchen sets, Hygiene kits

Food

Groups struggling most with food access: Returnees, Host, community

Main source of food: Food assistance

Reason for lack of market access: Due to Conflict

Anyop Juong



Location SSID: ssid_SS0505_0001

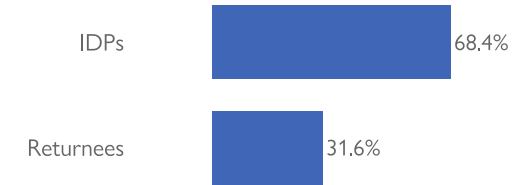
Postcode: SS050508

Accessibility: Accessible by foot

Community Leader: Yes

Registration: Yes, paper-based

Who is being registered: IDPs, returnees and host community



No. IDPs: 1886

Households: 377

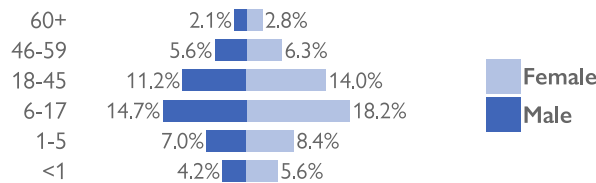
Reason for displacement: Natural Disaster

Origin of largest IDP group:

Northern Bahr El Ghazal, Aweil West

Origin of 2nd largest IDP group:

Northern Bahr El Ghazal, Aweil West



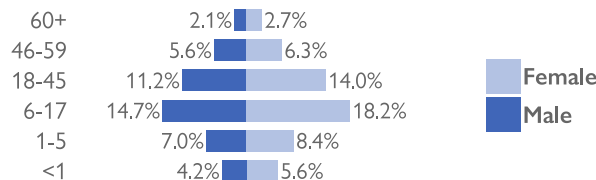
No. returnees: 873

Households: 161

Reason for displacement: Conflict

Origin of largest returnee group:

Sudan



Mobility (IDPs)

Date of arrival of first IDP group: 2013-12-13

Date of arrival of last IDP group: 2017-04-04

Have the IDPs been displaced previously? Yes

Three main reasons preventing the majority of IDPs from returning:

Accessibility, Lack of food, House damaged/destroyed

Mobility (returnees)

Date of return of first returnee group: 2017-08-13

Date of return of last returnee group: 2018-04-04

Are there people displaced from this village / neighbourhood who have not returned yet? Yes

Special needs

No. pregnant women: 51

No. breastfeeding mothers: 69

Total number of individuals with special needs: 185

Special needs include pregnant and breastfeeding women, separated, orphaned and unaccompanied children, persons with mental or physical disabilities, persons with chronic diseases or serious medical conditions and old people without caregivers.

Protection

Main security provider in the village / neighbourhood: Local Authorities

Health

Most common concern: Malaria

Main provider: NGO/INGO

Education

Type of facility: Formal Primary Education

Availability of learning supplies: No

Availability of teachers: Yes



Distance from main water source

>20 min walking

Water fit for human drinking

Yes

People feel safe collecting water

No



Conditions of most latrines

**Unknown
Not reported**

Evidence of open defecation

Yes

Hygiene promotion campaign

No



Separate male / female latrines

**Unknown
Not reported**

Toilets / bathrooms lock from inside

**Unknown
Not reported**

Lighting around all toilets / bathrooms

**Unknown
Not reported**



Security provided at location

Yes

Common conflict-related incidents

Yes

Areas avoided by women / girls

Yes



% collapsed or in danger of shelters*

0-10%

Average occupants

1-4

Market access (NFIs)

No



Access to food

Yes onsite

Frequency of food assistance

**Unknown
Not reported**

Market access (food)

Yes



Access to health facility

Yes

Distance from health facility

On-site (<3 km)

Exclusion from health services

Returns



Access to primary education

Yes

Distance to nearest education facility

6-10 km

% children attending primary education

25-50%

*The share of collapsed and in danger of collapse shelters in the figure above refers to IDP/returnee shelters only.

WASH

Connections to functioning pipelines: No

Main water purification method: Tablets

Main water source for cooking / washing: Hand Pumps

Main water source for drinking: Hand Pumps

No. functioning boreholes: 3

Non-functioning: 1

Complaints about drinking water quality: Yes

Main problem with water: Odor/smell

Type of toilet: Open defecation

No. garbage disposal points: 0

Main garbage disposal method: Garbage pit

Is solid waste a problem? Yes

Shelter / NFIs

Main shelter type: Tukul

Shelter materials available in nature: Poles, Grass

Shelter mat. available from local market: Bamboo, Grass

Three most needed NFIs:

Kitchen sets, Hygiene kits, Mosquito nets

Food

Groups struggling most with food access: IDPs, Host, community

Main source of food: Cultivation/Sale of livestock

Reason for lack of market access: NA

Rumtit



Location SSID: ssid_SS0505_0008
 Postcode: SS050509
 Accessibility: Accessible by car
 Community Leader: Yes
 Registration: Yes, paper-based
 Who is being registered: Returnees only



No. IDPs: 0

Households: 0

Reason for displacement: NA

Origin of largest IDP group:

NA, NA

Origin of 2nd largest IDP group:

NA, NA

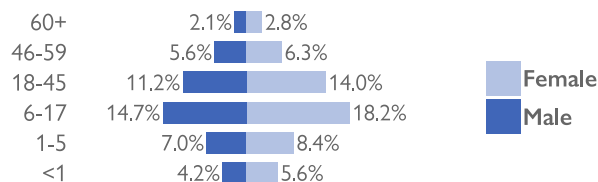
No. returnees: 7223

Households: 1313

Reason for displacement: Conflict

Origin of largest returnee group:

Sudan



Mobility (IDPs)

Date of arrival of first IDP group: NA

Date of arrival of last IDP group: NA

Have the IDPs been displaced previously? No

Three main reasons preventing the majority of IDPs from returning:

Lack of food, House damaged/destroyed, Lack of safety

Mobility (returnees)

Date of return of first returnee group: 2015-03-04

Date of return of last returnee group: 2018-07-17

Are there people displaced from this village / neighbourhood who have not returned yet? Yes

Special needs

No. pregnant women: 38

No. breastfeeding mothers: 176

Total number of individuals with special needs: 287

Special needs include pregnant and breastfeeding women, separated, orphaned and unaccompanied children, persons with mental or physical disabilities, persons with chronic diseases or serious medical conditions and old people without caregivers.

Protection

Main security provider in the village / neighbourhood: Local Authorities

Health

Most common concern: Malaria

Main provider: Government

Education

Type of facility: Formal Primary Education

Availability of learning supplies: Yes

Availability of teachers: Yes



Distance from main water source

<20 min walking

Water fit for human drinking

No

People feel safe collecting water

No



% collapsed or in danger of shelters*

0-10%

Average occupants

1-4

Market access (NFIs)

Yes



Conditions of most latrines

**Unknown
Not reported**

Evidence of open defecation

Yes

Hygiene promotion campaign

No



Access to food

No

Frequency of food assistance

**Unknown
Not reported**

Market access (food)

Yes



Separate male / female latrines

**Unknown
Not reported**

Toilets / bathrooms lock from inside

**Unknown
Not reported**

Lighting around all toilets / bathrooms

**Unknown
Not reported**



Access to health facility

Yes

Distance from health facility

Off-site (<3 km)

Exclusion from health services

None



Security provided at location

Yes

Common conflict-related incidents

Yes

Areas avoided by women / girls

No



Access to primary education

Yes

Distance to nearest education facility

6-10 km

% children attending primary education

25-50%

*The share of collapsed and in danger of collapse shelters in the figure above refers to IDP/returnee shelters only.

WASH

Connections to functioning pipelines: Yes

Main water purification method: Filtering

Main water source for cooking / washing: Hand Pumps

Main water source for drinking: Hand Pumps

No. functioning boreholes: 1

Non-functioning: 1

Complaints about drinking water quality: Yes

Main problem with water: Long queue

Type of toilet: Open defecation

No. garbage disposal points: 11

Main garbage disposal method: Unknown

Is solid waste a problem? No

Shelter / NFIs

Main shelter type: Temporary shelter (Rakooba)

Shelter materials available in nature: Poles, Grass

Shelter mat. available from local market: Poles, Rope, Grass

Three most needed NFIs:

Emergency shelter kits, Bedding sets, Mosquito nets

Food

Groups struggling most with food access: NA

Main source of food: Bought with cash from market

Reason for lack of market access: NA

Udhum



Location SSID: ssid_SS0505_0009

Postcode: SS050510

Accessibility: Accessible by car

Community Leader: Yes

Registration: Yes, paper-based

Who is being registered: IDPs, returnees and host community



No. IDPs: 1983

Households: 369

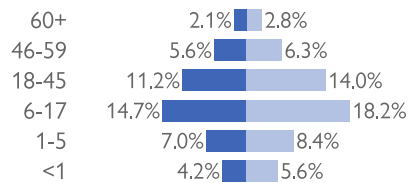
Reason for displacement: Conflict

Origin of largest IDP group:

Northern Bahr El Ghazal, Aweil West

Origin of 2nd largest IDP group:

Western Bahr El Ghazal, Raja



Female
Male

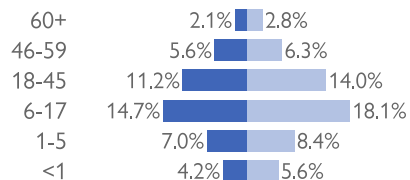
No. returnees: 1389

Households: 282

Reason for displacement: Conflict

Origin of largest returnee group:

Sudan



Female
Male

Mobility (IDPs)

Date of arrival of first IDP group: 2017-06-01

Date of arrival of last IDP group: 2018-01-21

Have the IDPs been displaced previously? Yes

Three main reasons preventing the majority of IDPs from returning:

Lack of food, House damaged/destroyed

Mobility (returnees)

Date of return of first returnee group: 2016-02-04

Date of return of last returnee group: 2018-04-17

Are there people displaced from this village / neighbourhood who have not returned yet? Yes

Special needs

No. pregnant women: 215

No. breastfeeding mothers: 301

Total number of individuals with special needs: 887

Special needs include pregnant and breastfeeding women, separated, orphaned and unaccompanied children, persons with mental or physical disabilities, persons with chronic diseases or serious medical conditions and old people without caregivers.

Protection

Main security provider in the village / neighbourhood: Local Authorities

Health

Most common concern: Malaria

Main provider: Government

Education

Type of facility: Formal Primary Education

Availability of learning supplies: No

Availability of teachers: Yes



Distance from main water source

>20 min walking

Water fit for human drinking

Yes

People feel safe collecting water

Yes



Conditions of most latrines

**Unknown
Not reported**

Evidence of open defecation

Yes

Hygiene promotion campaign

Yes



Separate male / female latrines

**Unknown
Not reported**

Toilets / bathrooms lock from inside

**Unknown
Not reported**

Lighting around all toilets / bathrooms

**Unknown
Not reported**



Security provided at location

Yes

Common conflict-related incidents

No

Areas avoided by women / girls

No



% collapsed or in danger of shelters*

25-50%

Average occupants

1-4

Market access (NFIs)

No



Access to food

Yes onsite

Frequency of food assistance

**Unknown
Not reported**

Market access (food)

Yes



Access to health facility

Yes

Distance from health facility

On-site (>3 km)

Exclusion from health services

None



Access to primary education

Yes

Distance to nearest education facility

6-10 km

% children attending primary education

51-75%

*The share of collapsed and in danger of collapse shelters in the figure above refers to IDP/returnee shelters only.

WASH

Connections to functioning pipelines: No

Main water purification method: None

Main water source for cooking / washing: Hand Pumps

Main water source for drinking: Hand Pumps

No. functioning boreholes: 2

Non-functioning: 1

Complaints about drinking water quality: Yes

Main problem with water: Long queue

Type of toilet: Open defecation

No. garbage disposal points: 20

Main garbage disposal method: No waste disposal

Is solid waste a problem? No

Shelter / NFIs

Main shelter type: Temporary shelter (Rakooba)

Shelter materials available in nature: Poles, Rope, Grass

Shelter mat. available from local market: Poles, Rope, Grass

Three most needed NFIs:

Emergency shelter kits, Kitchen sets, Bedding sets

Food

Groups struggling most with food access: IDPs, Returnees, Host, community

Main source of food: Bought with cash from market

Reason for lack of market access: NA