



# Mobility Tracking Round 4

## Village / Neighbourhood Assessment Catalogue

*Warrap*

November-December 2018



Funded by  
European Union  
Civil Protection and  
Humanitarian Aid



**USAID**  
FROM THE AMERICAN PEOPLE



Schweizerische Eidgenossenschaft  
Confédération suisse  
Confederazione Svizzera  
Confederaziun svizra

**Swiss Agency for Development  
and Cooperation SDC**

## Table of Contents

<b>Gogrial West</b> .....	<b>1</b>	<i>Manalor</i>	
<i>Gogrial</i>		Pankot	59
Achat	1	<i>Marial Lou</i>	
Atap	3	Wun Ngap	61
Garialwut	5	<i>Pagol</i>	
Gogerial	7	Pagol	63
Kurnyuk	9	<i>Rual Bet</i>	
Mading	11	Rualbet Centre	65
<i>Kuac North-Kuajok</i>		<b>Tonj South</b> .....	<b>67</b>
Agei	13	<i>Jak</i>	
Angui	15	Majok	67
LukLuk	17	<i>Manyang-Ngok</i>	
Panthoi	19	Ameth Chok	69
<i>Riau</i>		Panhom Athiei	71
Panliet	21	<i>Thiet</i>	
<b>Tonj East</b> .....	<b>23</b>	Thiet	73
<i>Ananatak</i>		<i>Tonj</i>	
Wugin	23	Kuanja	75
<i>Wunlit</i>		Pamiir	77
Angohek	25	War Anyuon	79
Warlong	27	<i>Wanhalel</i>	
Wunakoc	29	Mabior Yor	81
Wunlit	31		
<b>Tonj North</b> .....	<b>33</b>		
<i>Akop</i>			
Chiir	33		
Machara	35		
Wun-Akoc	37		
Wunkot	39		
<i>Alabet</i>			
Akuacdit	41		
Muac	43		
Thonyiik	45		
<i>Aliek</i>			
Abilnyang	47		
Patei	49		
Rorkou	51		
<i>Awul</i>			
Maper	53		
Paacuok	55		
<i>Kirik</i>			
Madhiath	57		

# Achot



Location SSID: ssid\_SS0802\_0002  
 Postcode: SS080206  
 Accessibility: Accessible by foot  
 Community Leader: Yes  
 Registration: Yes, paper-based  
 Who is being registered: IDPs only



## No. IDPs: 875

Households: 175

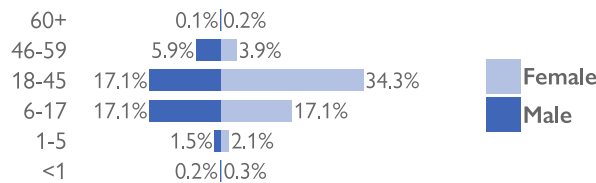
Reason for displacement: Communal Clashes

Origin of largest IDP group:

Warrap, Gogrial West

Origin of 2<sup>nd</sup> largest IDP group:

Warrap, Gogrial West



## No. returnees: 0

Households: 0

Reason for displacement: Communal Clashes

Origin of largest returnee group:

NA

### Mobility (IDPs)

Date of arrival of first IDP group: 2016-01-01

Date of arrival of last IDP group: 2017-01-01

Have the IDPs been displaced previously? Yes

Three main reasons preventing the majority of IDPs from returning:

Lack of food, House damaged/destroyed

### Mobility (returnees)

Date of return of first returnee group: NA

Date of return of last returnee group: NA

Are there people displaced from this village / neighbourhood who have not returned yet? No

### Special needs

No. pregnant women: 10

No. breastfeeding mothers: 6

Total number of individuals with special needs: 16

Special needs include pregnant and breastfeeding women, separated, orphaned and unaccompanied children, persons with mental or physical disabilities, persons with chronic diseases or serious medical conditions and old people without caregivers.

### Protection

Main security provider in the village / neighbourhood: Local Authorities

### Health

Most common concern: Malaria

Main provider: Local Clinic

### Education

Type of facility: Formal Primary Education

Availability of learning supplies: No

Availability of teachers: Yes



Distance from main water source

**>20 min walking**

Water fit for human drinking

**Yes**

People feel safe collecting water

**No**



% collapsed or in danger of shelters\*

**0-10%**

Average occupants

**1-4**

Market access (NFIs)

**No**



Conditions of most latrines

**Unknown  
Not reported**

Evidence of open defecation

**Yes**

Hygiene promotion campaign

**No**



Access to food

**Yes offsite**

Frequency of food assistance

**Unknown  
Not reported**

Market access (food)

**Yes**



Separate male / female latrines

**Unknown  
Not reported**

Toilets / bathrooms lock from inside

**Unknown  
Not reported**

Lighting around all toilets / bathrooms

**Unknown  
Not reported**



Access to health facility

**Yes**

Distance from health facility

**Off-site (>3 km)**

Exclusion from health services

**IDPs**



Security provided at location

**Yes**

Common conflict-related incidents

**Unknown  
Not reported**

Areas avoided by women / girls

**Yes**



Access to primary education

**Yes**

Distance to nearest education facility

**<1 km**

% children attending primary education

**25-50%**

\*The share of collapsed and in danger of collapse shelters in the figure above refers to IDP/returnee shelters only.

## WASH

Connections to functioning pipelines: No

Main water purification method: Boiling

Main water source for cooking / washing: Lake/river

Main water source for drinking: Lake/river

No. functioning boreholes: 0

Non-functioning: 0

Complaints about drinking water quality: Yes

Main problem with water: Too far

Type of toilet: Open defecation

No. garbage disposal points: 0

Main garbage disposal method: No waste disposal

Is solid waste a problem? No

## Shelter / NFIs

Main shelter type: Community structure (school, church, public building)

Shelter materials available in nature: Poles, Grass

Shelter mat. available from local market: Poles, Grass

Three most needed NFIs:

Emergency shelter kits, Kitchen sets, Mosquito nets

## Food

Groups struggling most with food access: Host, community

Main source of food: Cultivation/Sale of livestock


Reason for lack of market access: NA



# Atap



Location SSID: ssid\_SS0802\_0005  
 Postcode: SS080206  
 Accessibility: Accessible by other means of transport  
 Community Leader: Yes  
 Registration: Yes, paper-based  
 Who is being registered: IDPs only



**No. IDPs: 1260**

**Households: 180**

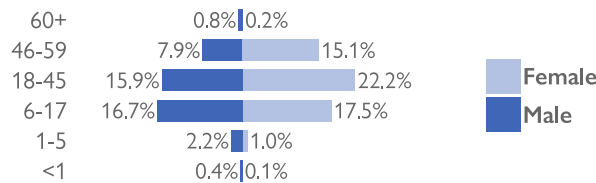
Reason for displacement: Communal Clashes

Origin of largest IDP group:

Warrap, Gogrial West

Origin of 2<sup>nd</sup> largest IDP group:

NA, NA



**No. returnees: 0**

**Households: 0**

Reason for displacement: NA

Origin of largest returnee group:

NA

## Mobility (IDPs)

Date of arrival of first IDP group: 2015-07-01

Date of arrival of last IDP group: 2016-01-20

Have the IDPs been displaced previously? No

Three main reasons preventing the majority of IDPs from returning:

Lack of food, Basic infrastructures damaged/flooded

## Mobility (returnees)

Date of return of first returnee group: NA

Date of return of last returnee group: NA

Are there people displaced from this village / neighbourhood who have not returned yet? No

## Special needs

No. pregnant women: 2

No. breastfeeding mothers: 4

Total number of individuals with special needs: 6

Special needs include pregnant and breastfeeding women, separated, orphaned and unaccompanied children, persons with mental or physical disabilities, persons with chronic diseases or serious medical conditions and old people without caregivers.

## Protection

Main security provider in the village / neighbourhood: Local Authorities

## Health

Most common concern: Malaria

Main provider: NA

## Education

Type of facility: NA

Availability of learning supplies: NA

Availability of teachers: NA



Distance from main water source

**>20 min walking**

Water fit for human drinking

**No**

People feel safe collecting water

**No**



% collapsed or in danger of shelters\*

**10-25%**

Average occupants

**1-4**

Market access (NFIs)

**No**



Conditions of most latrines

**Unknown  
Not reported**

Evidence of open defecation

**Yes**

Hygiene promotion campaign

**No**



Access to food

**Yes offsite**

Frequency of food assistance

**Once a month**

Market access (food)

**Yes**



Separate male / female latrines

**Unknown  
Not reported**

Toilets / bathrooms lock from inside

**Unknown  
Not reported**

Lighting around all toilets / bathrooms

**Unknown  
Not reported**



Access to health facility

**No**

Distance from health facility

**Unknown  
Not reported**

Exclusion from health services

**Unknown  
Not reported**



Security provided at location

**Yes**

Common conflict-related incidents

**Unknown  
Not reported**

Areas avoided by women / girls

**Yes**



Access to primary education

**No**

Distance to nearest education facility

**Unknown  
Not reported**

% children attending primary education

**Unknown  
Not reported**

\*The share of collapsed and in danger of collapse shelters in the figure above refers to IDP/returnee shelters only.

## WASH

Connections to functioning pipelines: No

Main water purification method: Filtering

Main water source for cooking / washing: Lake/river

Main water source for drinking: Lake/river

No. functioning boreholes: 0

Non-functioning: 0

Complaints about drinking water quality: Yes

Main problem with water: Long queue

Type of toilet: Open defecation

No. garbage disposal points: 0

Main garbage disposal method: No waste disposal

Is solid waste a problem? Yes

## Shelter / NFIs

Main shelter type: Tukul

Shelter materials available in nature: Poles, Grass

Shelter mat. available from local market: Poles, Grass

Three most needed NFIs:

Emergency shelter kits, Kitchen sets, Mosquito nets

## Food

Groups struggling most with food access: IDPs, Host, community

Main source of food: Food assistance

Reason for lack of market access: NA

# Garialwut



Location SSID: ssid\_SS0802\_0006

Postcode: SS080206

Accessibility: Accessible by other means of transport

Community Leader: Yes

Registration: Yes, paper-based

Who is being registered: IDPs only



**No. IDPs: 875**

**Households: 175**

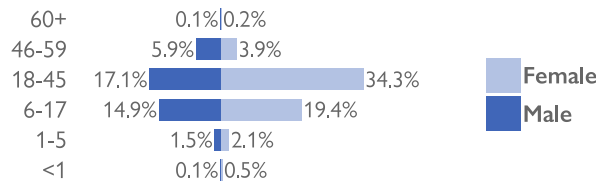
Reason for displacement: Communal Clashes

Origin of largest IDP group:

Warrap, Gogrial West

Origin of 2<sup>nd</sup> largest IDP group:

Warrap, Gogrial West



**No. returnees: 0**

**Households: 0**

Reason for displacement: Communal Clashes

Origin of largest returnee group:

NA

## Mobility (IDPs)

Date of arrival of first IDP group: 2016-01-01

Date of arrival of last IDP group: 2016-01-01

Have the IDPs been displaced previously? Yes

Three main reasons preventing the majority of IDPs from returning:

Lack of food, House damaged/destroyed, Basic infrastructures damaged/flooded

## Mobility (returnees)

Date of return of first returnee group: NA

Date of return of last returnee group: NA

Are there people displaced from this village / neighbourhood who have not returned yet? No

## Special needs

No. pregnant women: 2

No. breastfeeding mothers: 20

Total number of individuals with special needs: 22

Special needs include pregnant and breastfeeding women, separated, orphaned and unaccompanied children, persons with mental or physical disabilities, persons with chronic diseases or serious medical conditions and old people without caregivers.

## Protection

Main security provider in the village / neighbourhood: Local Authorities

## Health

Most common concern: Malaria

Main provider: Government

## Education

Type of facility: Formal Primary Education

Availability of learning supplies: Yes

Availability of teachers: Yes



Distance from main water source

**<20 min walking**

Water fit for human drinking

**Yes**

People feel safe collecting water

**No**



% collapsed or in danger of shelters\*

**10-25%**

Average occupants

**1-4**

Market access (NFIs)

**Yes**



Conditions of most latrines

**Unknown  
Not reported**

Evidence of open defecation

**Yes**

Hygiene promotion campaign

**Yes**



Access to food

**Yes offsite**

Frequency of food assistance

**Unknown  
Not reported**

Market access (food)

**Yes**



Separate male / female latrines

**Unknown  
Not reported**

Toilets / bathrooms lock from inside

**Unknown  
Not reported**

Lighting around all toilets / bathrooms

**Unknown  
Not reported**



Access to health facility

**Yes**

Distance from health facility

**Off-site (<3 km)**

Exclusion from health services

**None**



Security provided at location

**Yes**

Common conflict-related incidents

**Unknown  
Not reported**

Areas avoided by women / girls

**Yes**



Access to primary education

**Yes**

Distance to nearest education facility

**6-10 km**

% children attending primary education

**51-75%**

\*The share of collapsed and in danger of collapse shelters in the figure above refers to IDP/returnee shelters only.

## WASH

Connections to functioning pipelines: No

Main water purification method: Filtering

Main water source for cooking / washing: Hand Pumps

Main water source for drinking: Hand Pumps

No. functioning boreholes: 1

Non-functioning: 3

Complaints about drinking water quality: Yes

Main problem with water: Long queue

Type of toilet: Open defecation

No. garbage disposal points: 0

Main garbage disposal method: Burning

Is solid waste a problem? No

## Shelter / NFIs

Main shelter type: Tukul

Shelter materials available in nature: Poles, Grass

Shelter mat. available from local market: Poles, Grass

Three most needed NFIs:

Emergency shelter kits, Kitchen sets, Mosquito nets

## Food

Groups struggling most with food access: Host, community


Main source of food: Bought with cash from market

Reason for lack of market access: NA

# Gogerial



Location SSID: ssid\_SS0802\_0007  
 Postcode: SS080206  
 Accessibility: Accessible by car  
 Community Leader: Yes  
 Registration: Yes, paper-based  
 Who is being registered: IDPs and returnees



**No. IDPs: 810**

**Households: 130**

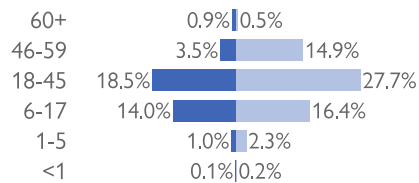
Reason for displacement: Conflict

Origin of largest IDP group:

Warrap, Gogrial West

Origin of 2<sup>nd</sup> largest IDP group:

Warrap, Gogrial West



Female  
Male

**No. returnees: 0**

**Households: 0**

Reason for displacement: NA

Origin of largest returnee group:

Warrap, Gogrial West

## Mobility (IDPs)

Date of arrival of first IDP group: 2015-01-01

Date of arrival of last IDP group: 2017-01-01

Have the IDPs been displaced previously? Yes

Three main reasons preventing the majority of IDPs from returning:

Lack of food, Lack of safety, Basic infrastructures damaged/flooded

## Mobility (returnees)

Date of return of first returnee group: 2017-01-01

Date of return of last returnee group: 2018-04-01

Are there people displaced from this village / neighbourhood who have not returned yet? Yes

## Special needs

No. pregnant women: 6

No. breastfeeding mothers: 4

Total number of individuals with special needs: 20

Special needs include pregnant and breastfeeding women, separated, orphaned and unaccompanied children, persons with mental or physical disabilities, persons with chronic diseases or serious medical conditions and old people without caregivers.

## Protection

Main security provider in the village / neighbourhood: NA

## Health

Most common concern: Respiratory infections

Main provider: Government

## Education

Type of facility: Formal Primary Education

Availability of learning supplies: Yes

Availability of teachers: Yes



Distance from main water source

**<20 min walking**

Water fit for human drinking

**Yes**

People feel safe collecting water

**No**



% collapsed or in danger of shelters\*

**25-50%**

Average occupants

**1-4**

Market access (NFIs)

**Yes**



Conditions of most latrines

**Unknown  
Not reported**

Evidence of open defecation

**No**

Hygiene promotion campaign

**Yes**



Access to food

**Yes offsite**

Frequency of food assistance

**Once a month**

Market access (food)

**Yes**



Separate male / female latrines

**Unknown  
Not reported**

Toilets / bathrooms lock from inside

**No**

Lighting around all toilets / bathrooms

**Yes**



Access to health facility

**Yes**

Distance from health facility

**Unknown  
Not reported**

Exclusion from health services

**IDPs**



Security provided at location

**No**

Common conflict-related incidents

**Unknown  
Not reported**

Areas avoided by women / girls

**Yes**



Access to primary education

**Yes**

Distance to nearest education facility

**6-10 km**

% children attending primary education

**51-75%**

\*The share of collapsed and in danger of collapse shelters in the figure above refers to IDP/returnee shelters only.

## WASH

Connections to functioning pipelines: No

Main water purification method: Tablets

Main water source for cooking / washing: Hand Pumps

Main water source for drinking: Hand Pumps

No. functioning boreholes: 5

Non-functioning: 4

Complaints about drinking water quality: Yes

Main problem with water: Long queue

Type of toilet: Individual toilets

No. garbage disposal points: 10

Main garbage disposal method: Burning

Is solid waste a problem? No

## Shelter / NFIs

Main shelter type: Tukul

Shelter materials available in nature: Poles, Rope, Grass

Shelter mat. available from local market: Poles, Rope, Grass

Three most needed NFIs:

Emergency shelter kits, Kitchen sets, Mosquito nets

## Food

Groups struggling most with food access: Host, community

Main source of food: Food assistance

Reason for lack of market access: NA

# Kurnyuk



Location SSID: ssid\_SS0802\_0008


Postcode: SS080206

Accessibility: Accessible by other means of transport

Community Leader: Yes

Registration: Yes, paper-based

Who is being registered: IDPs only



**No. IDPs: 1350**

**Households: 210**

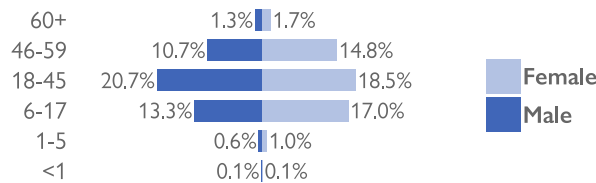
Reason for displacement: Conflict

Origin of largest IDP group:

Warrap, Gogrial West

Origin of 2<sup>nd</sup> largest IDP group:

NA, NA



**No. returnees: 0**

**Households: 0**

Reason for displacement: Communal Clashes

Origin of largest retenee group:

NA

## Mobility (IDPs)

Date of arrival of first IDP group: 2017-01-01

Date of arrival of last IDP group: 2018-04-01

Have the IDPs been displaced previously? Yes

Three main reasons preventing the majority of IDPs from returning:

Lack of food, House damaged/destroyed, Basic infrastructures damaged/flooded

## Mobility (returnees)

Date of return of first returnee group: NA

Date of return of last returnee group: NA

Are there people displaced from this village / neighbourhood who have not returned yet? No

## Special needs

No. pregnant women: 2

No. breastfeeding mothers: 5

Total number of individuals with special needs: 8

Special needs include pregnant and breastfeeding women, separated, orphaned and unaccompanied children, persons with mental or physical disabilities, persons with chronic diseases or serious medical conditions and old people without caregivers.

## Protection

Main security provider in the village / neighbourhood: Local Authorities

## Health

Most common concern: Malaria

Main provider: NA

## Education

Type of facility: NA

Availability of learning supplies: NA

Availability of teachers: NA



Distance from main water source

**>20 min walking**

Water fit for human drinking

**No**

People feel safe collecting water

**No**



% collapsed or in danger of shelters\*

**0-10%**

Average occupants

**7+**

Market access (NFIs)

**Yes**



Conditions of most latrines

**Unknown  
Not reported**

Evidence of open defecation

**Yes**

Hygiene promotion campaign

**Unknown  
Not reported**



Access to food

**Yes offsite**

Frequency of food assistance

**Once a month**

Market access (food)

**Yes**



Separate male / female latrines

**Unknown  
Not reported**

Toilets / bathrooms lock from inside

**Unknown  
Not reported**

Lighting around all toilets / bathrooms

**Unknown  
Not reported**



Access to health facility

**Unknown  
Not reported**

Distance from health facility

**Unknown  
Not reported**

Exclusion from health services

**Unknown  
Not reported**



Security provided at location

**Yes**

Common conflict-related incidents

**Yes**

Areas avoided by women / girls

**Yes**



Access to primary education

**No**

Distance to nearest education facility

**Unknown  
Not reported**

% children attending primary education

**Unknown  
Not reported**

\*The share of collapsed and in danger of collapse shelters in the figure above refers to IDP/returnee shelters only.

## WASH

Connections to functioning pipelines: No

Main water purification method: Boiling

Main water source for cooking / washing: Lake/river

Main water source for drinking: Lake/river

No. functioning boreholes: 0

Non-functioning: 0

Complaints about drinking water quality: Yes

Main problem with water: Too far

Type of toilet: Open defecation

No. garbage disposal points: 0

Main garbage disposal method: Burning

Is solid waste a problem? No

## Shelter / NFIs

Main shelter type: Tukul

Shelter materials available in nature: Poles, Grass

Shelter mat. available from local market: Poles, Grass

Three most needed NFIs:

Emergency shelter kits, Kitchen sets, Mosquito nets

## Food

Groups struggling most with food access: IDPs, Host, community

Main source of food: Food assistance

Reason for lack of market access: NA



# Mading



Location SSID: ssid\_SS0802\_0009


Postcode: SS080206

Accessibility: Accessible by other means of transport

Community Leader: Yes

Registration: Yes, paper-based

Who is being registered: IDPs only



## No. IDPs: 630

Households: 90

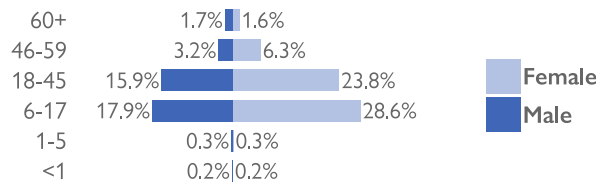
Reason for displacement: Communal Clashes

Origin of largest IDP group:

Warrap, Gogrial West

Origin of 2<sup>nd</sup> largest IDP group:

Warrap, Gogrial West



## No. returnees: 0

Households: 0

Reason for displacement: Communal Clashes

Origin of largest retunee group:

NA

### Mobility (IDPs)

Date of arrival of first IDP group: 2016-01-01

Date of arrival of last IDP group: 2017-01-01

Have the IDPs been displaced previously? Yes

Three main reasons preventing the majority of IDPs from returning:

Lack of food, House damaged/destroyed, Basic infrastructures damaged/flooded

### Mobility (returnees)

Date of return of first returnee group: NA

Date of return of last returnee group: NA

Are there people displaced from this village / neighbourhood who have not returned yet? No

### Special needs

No. pregnant women: 3

No. breastfeeding mothers: 2

Total number of individuals with special needs: 5

Special needs include pregnant and breastfeeding women, separated, orphaned and unaccompanied children, persons with mental or physical disabilities, persons with chronic diseases or serious medical conditions and old people without caregivers.

### Protection

Main security provider in the village / neighbourhood: Local Authorities

### Health

Most common concern: Malaria

Main provider: NA

### Education

Type of facility: Formal Primary Education

Availability of learning supplies: No

Availability of teachers: No



Distance from main water source

**>20 min walking**

Water fit for human drinking

**No**

People feel safe collecting water

**No**



% collapsed or in danger of shelters\*

**Unknown  
Not reported**

Average occupants

**Unknown  
Not reported**

Market access (NFIs)

**No**



Conditions of most latrines

**Unknown  
Not reported**

Evidence of open defecation

**Yes**

Hygiene promotion campaign

**No**



Access to food

**Yes offsite**

Frequency of food assistance

**Once a month**

Market access (food)

**Yes**



Separate male / female latrines

**Unknown  
Not reported**

Toilets / bathrooms lock from inside

**Unknown  
Not reported**

Lighting around all toilets / bathrooms

**Unknown  
Not reported**



Access to health facility

**No**

Distance from health facility

**Unknown  
Not reported**

Exclusion from health services

**Unknown  
Not reported**



Security provided at location

**Yes**

Common conflict-related incidents

**No**

Areas avoided by women / girls

**Yes**



Access to primary education

**Yes**

Distance to nearest education facility

**6-10 km**

% children attending primary education

**<25%**

\*The share of collapsed and in danger of collapse shelters in the figure above refers to IDP/returnee shelters only.

## WASH

Connections to functioning pipelines:	No	No. functioning boreholes:	0	Non-functioning:	0
Main water purification method:	Boiling				
Main water source for cooking / washing:	Lake/river				
Main water source for drinking:	Lake/river				
Complaints about drinking water quality:	Yes				
Main problem with water:	Long queue				
Type of toilet:	Open defecation	No. garbage disposal points:	0		
Main garbage disposal method:	Unknown	Is solid waste a problem?	No		

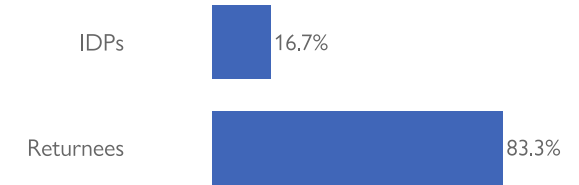
## Shelter / NFIs

Main shelter type:	Temporary shelter (Rakooba)
Shelter materials available in nature:	Poles, Grass
Shelter mat. available from local market:	Poles, Grass
Three most needed NFIs:	Bedding sets, Hygiene kits, Mosquito nets
Groups struggling most with food access:	Host, community
Main source of food:	Food assistance
Reason for lack of market access:	NA

# Agei



Location SSID: ssid\_SS0802\_0003  
 Postcode: SS080207  
 Accessibility: Accessible by other means of transport  
 Community Leader: Yes  
 Registration: Yes, paper-based  
 Who is being registered: IDPs and returnees



## No. IDPs: 60

Households: 23

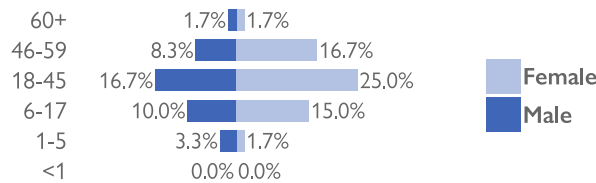
Reason for displacement: Communal Clashes

Origin of largest IDP group:

Warrap, Gogrial West

Origin of 2<sup>nd</sup> largest IDP group:

Warrap, Gogrial West



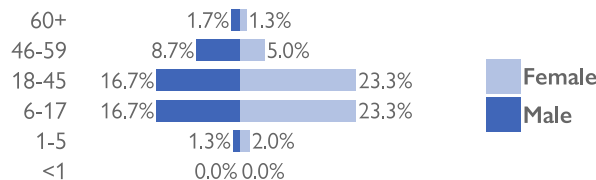
## No. returnees: 300

Households: 113

Reason for displacement: Communal Clashes

Origin of largest returnee group:

Warrap, Gogrial West



### Mobility (IDPs)

Date of arrival of first IDP group: 2015-10-12

Date of arrival of last IDP group: 2016-12-11

Have the IDPs been displaced previously? Yes

Three main reasons preventing the majority of IDPs from returning:

Accessibility, Lack of food, House damaged/destroyed

### Mobility (returnees)

Date of return of first returnee group: 2015-03-07

Date of return of last returnee group: 2017-09-03

Are there people displaced from this village / neighbourhood who have not returned yet? Yes

### Special needs

No. pregnant women: 1

No. breastfeeding mothers: 0

Total number of individuals with special needs: 9

Special needs include pregnant and breastfeeding women, separated, orphaned and unaccompanied children, persons with mental or physical disabilities, persons with chronic diseases or serious medical conditions and old people without caregivers.

### Protection

Main security provider in the village / neighbourhood: Political Leaders

### Health

Most common concern: Malaria

Main provider: Local Clinic

### Education

Type of facility: Temporary Learning Spaces

Availability of learning supplies: Yes

Availability of teachers: No



Distance from main water source

**>20 min walking**

Water fit for human drinking

**No**

People feel safe collecting water

**Yes**



% collapsed or in danger of shelters\*

**Unknown  
Not reported**

Average occupants

**Unknown  
Not reported**

Market access (NFIs)

**Yes**



Conditions of most latrines

**Unknown  
Not reported**

Evidence of open defecation

**Yes**

Hygiene promotion campaign

**No**



Access to food

**Yes offsite**

Frequency of food assistance

**Once a month**

Market access (food)

**Yes**



Separate male / female latrines

**Unknown  
Not reported**

Toilets / bathrooms lock from inside

**Unknown  
Not reported**

Lighting around all toilets / bathrooms

**Unknown  
Not reported**



Access to health facility

**Yes**

Distance from health facility

**Off-site (>3 km)**

Exclusion from health services

**None**



Security provided at location

**Yes**

Common conflict-related incidents

**Yes**

Areas avoided by women / girls

**No**



Access to primary education

**Yes**

Distance to nearest education facility

**3-5 km**

% children attending primary education

**25-50%**

\*The share of collapsed and in danger of collapse shelters in the figure above refers to IDP/returnee shelters only.

## WASH

Connections to functioning pipelines: No  
Main water purification method: Filtering  
Main water source for cooking / washing: Ponds/canals  
Main water source for drinking: Ponds/canals  
No. functioning boreholes: 2  
Complaints about drinking water quality: Yes  
Main problem with water: Odor/smell  
Type of toilet: Open defecation  
Main garbage disposal method: Burning

Non-functioning: 4  
No. garbage disposal points: 1  
Is solid waste a problem? Yes

## Shelter / NFIs

Main shelter type: Temporary shelter (Rakooba)  
Shelter materials available in nature: Poles, Grass  
Shelter mat. available from local market: Poles, Grass  
Three most needed NFIs:  
Emergency shelter kits, Hygiene kits, Mosquito nets

## Food

Groups struggling most with food access: IDPs, Host, community  
Main source of food: Food assistance  
Reason for lack of market access: NA

# Angui



Location SSID: ssid\_SS0802\_0004


Postcode: SS080207

Accessibility: Accessible by other means of transport

Community Leader: Yes

Registration: No

Who is being registered: NA



## No. IDPs: 70

Households: 30

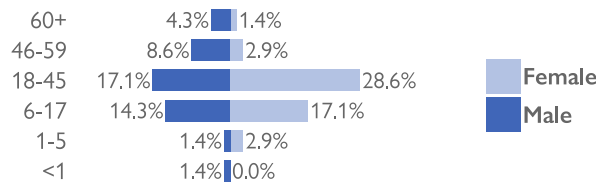
Reason for displacement: Communal Clashes

Origin of largest IDP group:

Warrap, Gogrial West

Origin of 2<sup>nd</sup> largest IDP group:

Warrap, Gogrial West



## No. returnees: 0

Households: 0

Reason for displacement: Conflict

Origin of largest returnee group:

Warrap, Gogrial West

### Mobility (IDPs)

Date of arrival of first IDP group: 2017-04-11

Date of arrival of last IDP group: 2018-01-27

Have the IDPs been displaced previously? Yes

Three main reasons preventing the majority of IDPs from returning:

Lack of food, No livelihood, Basic infrastructures damaged/flooded

### Mobility (returnees)

Date of return of first returnee group: 2015-05-01

Date of return of last returnee group: 2016-08-02

Are there people displaced from this village / neighbourhood who have not returned yet? Yes

### Special needs

No. pregnant women: 0

No. breastfeeding mothers: 1

Total number of individuals with special needs: 9

Special needs include pregnant and breastfeeding women, separated, orphaned and unaccompanied children, persons with mental or physical disabilities, persons with chronic diseases or serious medical conditions and old people without caregivers.

### Protection

Main security provider in the village / neighbourhood: Self Organized

### Health

Most common concern: Malaria

Main provider: Government

### Education

Type of facility: Temporary Learning Spaces

Availability of learning supplies: No

Availability of teachers: Yes



Distance from main water source

**>20 min walking**

Water fit for human drinking

**No**

People feel safe collecting water

**Yes**



% collapsed or in danger of shelters\*

**25-50%**

Average occupants

**1-4**

Market access (NFIs)

**Yes**



Conditions of most latrines

**Unknown  
Not reported**

Evidence of open defecation

**Yes**

Hygiene promotion campaign

**No**



Access to food

**Yes onsite**

Frequency of food assistance

**Unknown  
Not reported**

Market access (food)

**Yes**



Separate male / female latrines

**Unknown  
Not reported**

Toilets / bathrooms lock from inside

**Unknown  
Not reported**

Lighting around all toilets / bathrooms

**Unknown  
Not reported**



Access to health facility

**Yes**

Distance from health facility

**Off-site (<3 km)**

Exclusion from health services

**None**



Security provided at location

**Yes**

Common conflict-related incidents

**Yes**

Areas avoided by women / girls

**Yes**



Access to primary education

**Yes**

Distance to nearest education facility

**1-2 km**

% children attending primary education

**51-75%**

\*The share of collapsed and in danger of collapse shelters in the figure above refers to IDP/returnee shelters only.

## WASH

Connections to functioning pipelines: No

Main water purification method: None

Main water source for cooking / washing: Ponds/canals

Main water source for drinking: Ponds/canals

No. functioning boreholes: 1

Non-functioning: 4

Complaints about drinking water quality: Yes

Main problem with water: Insufficient amount

Type of toilet: Open defecation

No. garbage disposal points: 1

Main garbage disposal method: Burning

Is solid waste a problem? Yes

## Shelter / NFIs

Main shelter type: Temporary shelter (Rakooba)

Shelter materials available in nature: Rope, Grass

Shelter mat. available from local market: Poles, Rope, Grass

Three most needed NFIs:

Kitchen sets, Hygiene kits, Mosquito nets

## Food

Groups struggling most with food access: IDPs, Returnees, Host, community

Main source of food: Host Community Donation

Reason for lack of market access: NA

# LukLuk



Location SSID: ssid\_SS0802\_0001


Postcode: SS080207

Accessibility: Accessible by other means of transport

Community Leader: Yes

Registration: Yes, paper-based

Who is being registered: IDPs, returnees and host community



## No. IDPs: 80

Households: 40

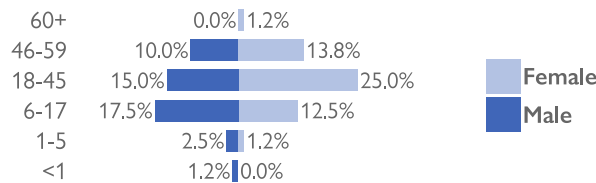
Reason for displacement: Communal Clashes

Origin of largest IDP group:

Warrap, Gogrial West

Origin of 2<sup>nd</sup> largest IDP group:

Warrap, Gogrial West



## No. returnees: 0

Households: 0

Reason for displacement: Conflict

Origin of largest returnee group:

Warrap, Gogrial West

### Mobility (IDPs)

Date of arrival of first IDP group: 2016-10-12

Date of arrival of last IDP group: 2017-03-11

Have the IDPs been displaced previously? Yes

Three main reasons preventing the majority of IDPs from returning:

Accessibility, Lack of food, Basic infrastructures damaged/flooded

### Mobility (returnees)

Date of return of first returnee group: 2015-03-11

Date of return of last returnee group: 2016-11-21

Are there people displaced from this village / neighbourhood who have not returned yet? Yes

### Special needs

No. pregnant women: 1

No. breastfeeding mothers: 1

Total number of individuals with special needs: 7

Special needs include pregnant and breastfeeding women, separated, orphaned and unaccompanied children, persons with mental or physical disabilities, persons with chronic diseases or serious medical conditions and old people without caregivers.

### Protection

Main security provider in the village / neighbourhood: Military

### Health

Most common concern: Malaria

Main provider: NGO/INGO

### Education

Type of facility: Temporary Learning Spaces

Availability of learning supplies: No

Availability of teachers: Other



Distance from main water source

**>20 min walking**

Water fit for human drinking

**No**

People feel safe collecting water

**Yes**



% collapsed or in danger of shelters\*

**Unknown  
Not reported**

Average occupants

**Unknown  
Not reported**

Market access (NFIs)

**Yes**



Conditions of most latrines

**Unknown  
Not reported**

Evidence of open defecation

**Yes**

Hygiene promotion campaign

**No**



Access to food

**Yes offsite**

Frequency of food assistance

**Once a month**

Market access (food)

**Yes**



Separate male / female latrines

**Unknown  
Not reported**

Toilets / bathrooms lock from inside

**Unknown  
Not reported**

Lighting around all toilets / bathrooms

**Unknown  
Not reported**



Access to health facility

**Yes**

Distance from health facility

**Off-site (>3 km)**

Exclusion from health services

**None**



Security provided at location

**Yes**

Common conflict-related incidents

**Yes**

Areas avoided by women / girls

**No**



Access to primary education

**Yes**

Distance to nearest education facility

**6-10 km**

% children attending primary education

**25-50%**

\*The share of collapsed and in danger of collapse shelters in the figure above refers to IDP/returnee shelters only.

## WASH

Connections to functioning pipelines: No  
Main water purification method: Boiling  
Main water source for cooking / washing: Ponds/canals  
Main water source for drinking: Ponds/canals  
No. functioning boreholes: 1  
Complaints about drinking water quality: Yes  
Main problem with water: Long queue  
Type of toilet: Open defecation  
Main garbage disposal method: Burning

Non-functioning: 1  
No. garbage disposal points: 0  
Is solid waste a problem? Yes

## Shelter / NFIs

Main shelter type: Temporary shelter (Rakooba)  
Shelter materials available in nature: Poles, Rope, Grass  
Shelter mat. available from local market: Poles, Rope, Grass  
Three most needed NFIs:  
Emergency shelter kits, Hygiene kits, Mosquito nets

## Food

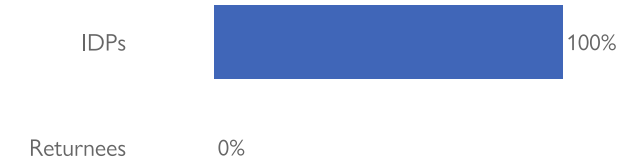
Groups struggling most with food access: IDPs, Host, community  
Main source of food: Food assistance  
Reason for lack of market access: NA



# Panthoi



Location SSID: ssid\_SS0802\_0011  
 Postcode: SS080207  
 Accessibility: Accessible by other means of transport  
 Community Leader: Yes  
 Registration: Yes, paper-based  
 Who is being registered: IDPs and returnees



## No. IDPs: 30

Households: 15

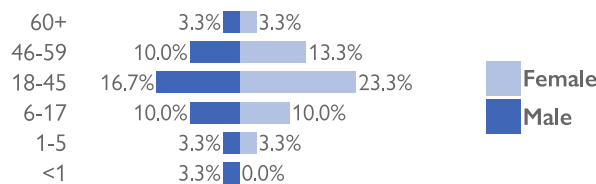
Reason for displacement: Communal Clashes

Origin of largest IDP group:

Warrap, Gogrial West

Origin of 2<sup>nd</sup> largest IDP group:

Warrap, Gogrial West



## No. returnees: 0

Households: 0

Reason for displacement: Communal Clashes

Origin of largest returnee group:

Warrap, Gogrial West

### Mobility (IDPs)

Date of arrival of first IDP group: 2016-05-11

Date of arrival of last IDP group: 2017-11-10

Have the IDPs been displaced previously? Yes

Three main reasons preventing the majority of IDPs from returning:

Accessibility, Lack of food, House damaged/destroyed

### Mobility (returnees)

Date of return of first returnee group: NA

Date of return of last returnee group: NA

Are there people displaced from this village / neighbourhood who have not returned yet? Unknown

### Special needs

No. pregnant women: 1

No. breastfeeding mothers: 1

Total number of individuals with special needs: 8

Special needs include pregnant and breastfeeding women, separated, orphaned and unaccompanied children, persons with mental or physical disabilities, persons with chronic diseases or serious medical conditions and old people without caregivers.

### Protection

Main security provider in the village / neighbourhood: Local Authorities

### Health

Most common concern: Malaria

Main provider: NGO/INGO

### Education

Type of facility: Temporary Learning Spaces

Availability of learning supplies: Yes

Availability of teachers: Yes



Distance from main water source

**>20 min walking**

Water fit for human drinking

**Unknown  
Not reported**

People feel safe collecting water

**Yes**



Conditions of most latrines

**Unknown  
Not reported**

Evidence of open defecation

**Yes**

Hygiene promotion campaign

**No**



Separate male / female latrines

**Unknown  
Not reported**

Toilets / bathrooms lock from inside

**Unknown  
Not reported**

Lighting around all toilets / bathrooms

**Unknown  
Not reported**



Security provided at location

**Yes**

Common conflict-related incidents

**Yes**

Areas avoided by women / girls

**No**



% collapsed or in danger of shelters\*

**25-50%**

Average occupants

**1-4**

Market access (NFIs)

**Yes**



Access to food

**Yes offsite**

Frequency of food assistance

**Unknown  
Not reported**

Market access (food)

**Yes**



Access to health facility

**Yes**

Distance from health facility

**Mobile clinic / HEW**

Exclusion from health services

**None**



Access to primary education

**Yes**

Distance to nearest education facility

**6-10 km**

% children attending primary education

**51-75%**

\*The share of collapsed and in danger of collapse shelters in the figure above refers to IDP/returnee shelters only.

## WASH

Connections to functioning pipelines: No

Main water purification method: Boiling

Main water source for cooking / washing: Hand Pumps

Main water source for drinking: Hand Pumps

No. functioning boreholes: 1

Non-functioning: 2

Complaints about drinking water quality: Yes

Main problem with water: Insufficient amount

Type of toilet: Open defecation

No. garbage disposal points: 1

Main garbage disposal method: Burning

Is solid waste a problem? Yes

## Shelter / NFIs

Main shelter type: Temporary shelter (Rakooba)

Shelter materials available in nature: Poles, Bamboo, Rope, Grass

Shelter mat. available from local market: Poles, Rope, Grass

Three most needed NFIs:

Emergency shelter kits, Kitchen sets, Hygiene kits

## Food

Groups struggling most with food access: IDPs, Returnees, Host, community

Main source of food: Bought with cash from market

Reason for lack of market access: NA

# Panliet



Location SSID: ssid\_SS0802\_0010  
 Postcode: SS080209  
 Accessibility: Accessible by car  
 Community Leader: Yes  
 Registration: Yes, paper-based  
 Who is being registered: IDPs only



**No. IDPs: 530**

**Households: 88**

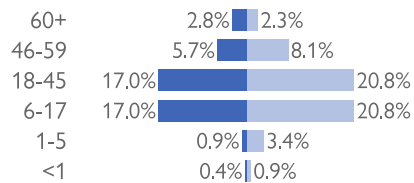
Reason for displacement: Conflict

Origin of largest IDP group:

Unity, Mayiendit

Origin of 2<sup>nd</sup> largest IDP group:

NA, NA



**No. returnees: 0**

**Households: 0**

Reason for displacement: NA

Origin of largest retunee group:

NA

## Mobility (IDPs)

Date of arrival of first IDP group: NA

Date of arrival of last IDP group: NA

Have the IDPs been displaced previously? No

Three main reasons preventing the majority of IDPs from returning:

Lack of food, House damaged/destroyed, Lack of safety

## Mobility (returnees)

Date of return of first returnee group: NA

Date of return of last returnee group: NA

Are there people displaced from this village / neighbourhood who have not returned yet? No

## Special needs

No. pregnant women: 31

No. breastfeeding mothers: 27

Total number of individuals with special needs: 58

Special needs include pregnant and breastfeeding women, separated, orphaned and unaccompanied children, persons with mental or physical disabilities, persons with chronic diseases or serious medical conditions and old people without caregivers.

## Protection

Main security provider in the village / neighbourhood: Community Leaders

## Health

Most common concern: Malaria

Main provider: Government

## Education

Type of facility: Formal Primary Education

Availability of learning supplies: Yes

Availability of teachers: Yes



Distance from main water source

**>20 min walking**

Water fit for human drinking

**No**

People feel safe collecting water

**Yes**



% collapsed or in danger of shelters\*

**Unknown  
Not reported**

Average occupants

**Unknown  
Not reported**

Market access (NFIs)

**No**



Conditions of most latrines

**Unknown  
Not reported**

Evidence of open defecation

**Yes**

Hygiene promotion campaign

**Yes**



Access to food

**Yes onsite**

Frequency of food assistance

**Once a month**

Market access (food)

**Yes**



Separate male / female latrines

**Unknown  
Not reported**

Toilets / bathrooms lock from inside

**Unknown  
Not reported**

Lighting around all toilets / bathrooms

**Unknown  
Not reported**



Access to health facility

**Yes**

Distance from health facility

**Off-site (<3 km)**

Exclusion from health services

**None**



Security provided at location

**Yes**

Common conflict-related incidents

**Unknown  
Not reported**

Areas avoided by women / girls

**Yes**



Access to primary education

**Yes**

Distance to nearest education facility

**6-10 km**

% children attending primary education

**25-50%**

\*The share of collapsed and in danger of collapse shelters in the figure above refers to IDP/returnee shelters only.

## WASH

Connections to functioning pipelines:	No
Main water purification method:	Filtering
Main water source for cooking / washing:	Ponds/canals
Main water source for drinking:	Hand Pumps
No. functioning boreholes:	1
	Non-functioning: 1
Complaints about drinking water quality:	Yes
Main problem with water:	Insufficient amount
Type of toilet:	Open defecation
	No. garbage disposal points: 0
Main garbage disposal method:	Burning
	Is solid waste a problem? No

## Shelter / NFIs

Main shelter type:	Temporary shelter (Rakooba)
Shelter materials available in nature:	Poles, Bamboo, Grass
Shelter mat. available from local market:	Poles, Rope, Grass
Three most needed NFIs:	Kitchen sets, Hygiene kits, Mosquito nets


## Food

Groups struggling most with food access:	IDPs
Main source of food:	Food assistance
Reason for lack of market access:	NA

# Wugin



Location SSID: ssid\_SS0803\_0003  
 Postcode: SS080301  
 Accessibility: Accessible by foot  
 Community Leader: Yes  
 Registration: No  
 Who is being registered: NA



## No. IDPs: 409

Households: 80

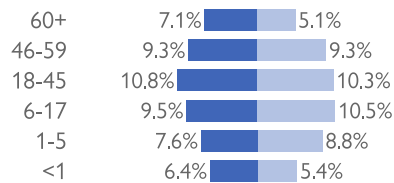
Reason for displacement: Communal Clashes

Origin of largest IDP group:

Warrap, Tonj East

Origin of 2<sup>nd</sup> largest IDP group:

NA, NA



Female  
Male

## No. returnees: 0

Households: 0

Reason for displacement: NA

Origin of largest retunee group:

NA

### Mobility (IDPs)

Date of arrival of first IDP group: 2017-12-18

Date of arrival of last IDP group: 2018-08-21

Have the IDPs been displaced previously? Yes

Three main reasons preventing the majority of IDPs from returning:

Accessibility, Lack of food, Lack of safety

### Mobility (returnees)

Date of return of first returnee group: NA

Date of return of last returnee group: NA

Are there people displaced from this village / neighbourhood who have not returned yet? No

### Special needs

No. pregnant women: 12

No. breastfeeding mothers: 68

Total number of individuals with special needs: 191

Special needs include pregnant and breastfeeding women, separated, orphaned and unaccompanied children, persons with mental or physical disabilities, persons with chronic diseases or serious medical conditions and old people without caregivers.

### Protection

Main security provider in the village / neighbourhood: Police militia

### Health

Most common concern: Respiratory infections

Main provider: Government

### Education

Type of facility: Formal Primary Education

Availability of learning supplies: No

Availability of teachers: No



Distance from main water source

**>20 min walking**

Water fit for human drinking

**No**

People feel safe collecting water

**Yes**



% collapsed or in danger of shelters\*

**10-25%**

Average occupants

**1-4**

Market access (NFIs)

**No**



Conditions of most latrines

**Not so good**

Evidence of open defecation

**Yes**

Hygiene promotion campaign

**Yes**



Access to food

**No**

Frequency of food assistance

**Unknown  
Not reported**

Market access (food)

**Yes**



Separate male / female latrines

**Yes**

Toilets / bathrooms lock from inside

**No**

Lighting around all toilets / bathrooms

**No**



Access to health facility

**Yes**

Distance from health facility

**Off-site (<3 km)**

Exclusion from health services

**Host Community**



Security provided at location

**Yes**

Common conflict-related incidents

**Yes**

Areas avoided by women / girls

**Yes**



Access to primary education

**Yes**

Distance to nearest education facility

**3-5 km**

% children attending primary education

**<25%**

\*The share of collapsed and in danger of collapse shelters in the figure above refers to IDP/returnee shelters only.

## WASH

Connections to functioning pipelines: No  
Main water purification method: None  
Main water source for cooking / washing: Unprotected well  
Main water source for drinking: Unprotected well  
No. functioning boreholes: 4  
Complaints about drinking water quality: Yes  
Main problem with water: Insufficient amount  
Type of toilet: Latrines  
Main garbage disposal method: Compost

Non-functioning: 3  
No. garbage disposal points: 0  
Is solid waste a problem? Yes

## Shelter / NFIs

Main shelter type: Tukul  
Shelter materials available in nature: Grass  
Shelter mat. available from local market: None  
Three most needed NFIs:  
Emergency shelter kits, Hygiene kits, Mosquito nets


## Food

Groups struggling most with food access: NA  
Main source of food: Host Community Donation  
Reason for lack of market access: NA

# Angohek



Location SSID: ssid\_SS0803\_0001  
 Postcode: SS080311  
 Accessibility: Accessible by car  
 Community Leader: Yes  
 Registration: No  
 Who is being registered: NA



## No. IDPs: 432

Households: 74

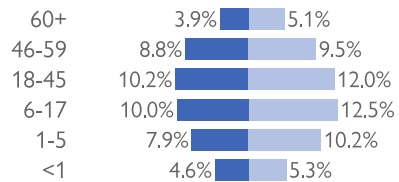
Reason for displacement: Communal Clashes

Origin of largest IDP group:

Warrap, Tonj East

Origin of 2<sup>nd</sup> largest IDP group:

NA, NA



## No. returnees: 0

Households: 0

Reason for displacement: NA

Origin of largest returnee group:

NA

### Mobility (IDPs)

Date of arrival of first IDP group: 2017-10-15

Date of arrival of last IDP group: 2018-10-11

Have the IDPs been displaced previously? No

Three main reasons preventing the majority of IDPs from returning:

Lack of food, House damaged/destroyed, Lack of safety

### Mobility (returnees)

Date of return of first returnee group: NA

Date of return of last returnee group: NA

Are there people displaced from this village / neighbourhood who have not returned yet? No

### Special needs

No. pregnant women: 9

No. breastfeeding mothers: 112

Total number of individuals with special needs: 165

Special needs include pregnant and breastfeeding women, separated, orphaned and unaccompanied children, persons with mental or physical disabilities, persons with chronic diseases or serious medical conditions and old people without caregivers.

### Protection

Main security provider in the village / neighbourhood: Police militia

### Health

Most common concern: Malaria

Main provider: NGO/INGO

### Education

Type of facility: Formal Primary Education

Availability of learning supplies: No

Availability of teachers: Yes



Distance from main water source

**>20 min walking**

Water fit for human drinking

**Yes**

People feel safe collecting water

**Yes**



Conditions of most latrines

**Unknown  
Not reported**

Evidence of open defecation

**Yes**

Hygiene promotion campaign

**No**



Separate male / female latrines

**Unknown  
Not reported**

Toilets / bathrooms lock from inside

**Unknown  
Not reported**

Lighting around all toilets / bathrooms

**Unknown  
Not reported**



Security provided at location

**Yes**

Common conflict-related incidents

**Unknown  
Not reported**

Areas avoided by women / girls

**Yes**



% collapsed or in danger of shelters\*

**0-10%**

Average occupants

**1-4**

Market access (NFIs)

**No**



Access to food

**Yes offsite**

Frequency of food assistance

**Unknown  
Not reported**

Market access (food)

**Yes**



Access to health facility

**Yes**

Distance from health facility

**On-site (>3 km)**

Exclusion from health services

**None**



Access to primary education

**Yes**

Distance to nearest education facility

**>10 km**

% children attending primary education

**<25%**

\*The share of collapsed and in danger of collapse shelters in the figure above refers to IDP/returnee shelters only.

## WASH

Connections to functioning pipelines:	No
Main water purification method:	Boiling
Main water source for cooking / washing:	Unprotected well
Main water source for drinking:	Unprotected well
No. functioning boreholes:	2
No. non-functioning boreholes:	1
Complaints about drinking water quality:	Yes
Main problem with water:	Long queue
Type of toilet:	Open defecation
No. garbage disposal points:	1
Main garbage disposal method:	Burning
Is solid waste a problem?	Yes

## Shelter / NFIs

Main shelter type:	Tukul
Shelter materials available in nature:	Rope, Grass
Shelter mat. available from local market:	Grass
Three most needed NFIs:	None

## Food


Groups struggling most with food access:	IDPs, Host, community
Main source of food:	Cultivation/Sale of livestock
Reason for lack of market access:	NA



# Warlong



Location SSID: ssid\_SS0803\_0002  
 Postcode: SS080311  
 Accessibility: Accessible by car  
 Community Leader: Yes  
 Registration: No  
 Who is being registered: NA



## No. IDPs: 378

Households: 68

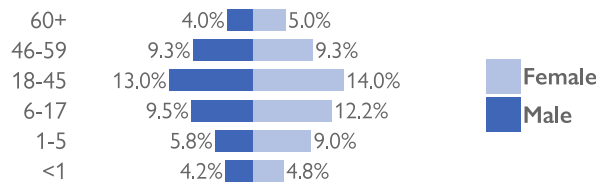
Reason for displacement: Communal Clashes

Origin of largest IDP group:

Warrap, Tonj East

Origin of 2<sup>nd</sup> largest IDP group:

NA, NA



## No. returnees: 0

Households: 0

Reason for displacement: NA

Origin of largest returnee group:

NA

### Mobility (IDPs)

Date of arrival of first IDP group: 2017-05-30

Date of arrival of last IDP group: 2018-04-01

Have the IDPs been displaced previously? Yes

Three main reasons preventing the majority of IDPs from returning:

Lack of food, House damaged/destroyed, Lack of safety

### Mobility (returnees)

Date of return of first returnee group: NA

Date of return of last returnee group: NA

Are there people displaced from this village / neighbourhood who have not returned yet? No

### Special needs

No. pregnant women: 20

No. breastfeeding mothers: 11

Total number of individuals with special needs: 236

Special needs include pregnant and breastfeeding women, separated, orphaned and unaccompanied children, persons with mental or physical disabilities, persons with chronic diseases or serious medical conditions and old people without caregivers.

### Protection

Main security provider in the village / neighbourhood: Local Authorities

### Health

Most common concern: Malaria

Main provider: Government

### Education

Type of facility: Formal Primary Education

Availability of learning supplies: Other, Specify

Availability of teachers: No



Distance from main water source

**>20 min walking**

Water fit for human drinking

**No**

People feel safe collecting water

**Yes**



% collapsed or in danger of shelters\*

**10-25%**

Average occupants

**1-4**

Market access (NFIs)

**Yes**



Conditions of most latrines

**Unknown  
Not reported**

Evidence of open defecation

**No**

Hygiene promotion campaign

**Unknown  
Not reported**



Access to food

**No**

Frequency of food assistance

**Unknown  
Not reported**

Market access (food)

**Yes**



Separate male / female latrines

**Unknown  
Not reported**

Toilets / bathrooms lock from inside

**Unknown  
Not reported**

Lighting around all toilets / bathrooms

**Unknown  
Not reported**



Access to health facility

**Yes**

Distance from health facility

**On-site (>3 km)**

Exclusion from health services

**IDPs**



Security provided at location

**Yes**

Common conflict-related incidents

**Yes**

Areas avoided by women / girls

**Yes**



Access to primary education

**Yes**

Distance to nearest education facility

**6-10 km**

% children attending primary education

**25-50%**

\*The share of collapsed and in danger of collapse shelters in the figure above refers to IDP/returnee shelters only.

## WASH

Connections to functioning pipelines: No

Main water purification method: Filtering

Main water source for cooking / washing: Surface water

Main water source for drinking: Hand Pumps

No. functioning boreholes: 2

Non-functioning: 1

Complaints about drinking water quality: Yes

Main problem with water: Long queue

Type of toilet: Open defecation

No. garbage disposal points: 0

Main garbage disposal method: Burning

Is solid waste a problem? Yes

## Shelter / NFIs

Main shelter type: Tukul

Shelter materials available in nature: Poles, Grass

Shelter mat. available from local market: Poles, Grass

Three most needed NFIs:

Bedding sets, Hygiene kits, Mosquito nets

## Food

Groups struggling most with food access: NA


Main source of food: Cultivation/Sale of livestock

Reason for lack of market access: NA

# Wunakoc



Location SSID: ssid\_SS0803\_0004  
 Postcode: SS080311  
 Accessibility: Accessible by car  
 Community Leader: Yes  
 Registration: No  
 Who is being registered: NA



## No. IDPs: 421

Households: 76

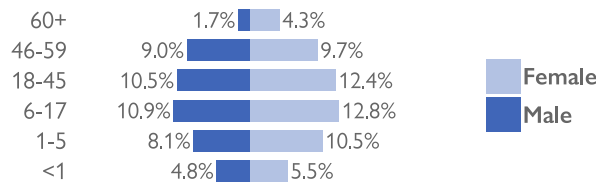
Reason for displacement: Communal Clashes

Origin of largest IDP group:

Warrap, Tonj East

Origin of 2<sup>nd</sup> largest IDP group:

NA, NA



## No. returnees: 0

Households: 0

Reason for displacement: Communal Clashes

Origin of largest retunee group:

NA

### Mobility (IDPs)

Date of arrival of first IDP group: 2017-12-17

Date of arrival of last IDP group: 2018-08-10

Have the IDPs been displaced previously? Yes

Three main reasons preventing the majority of IDPs from returning:

Lack of food, House damaged/destroyed, Lack of safety

### Mobility (returnees)

Date of return of first returnee group: NA

Date of return of last returnee group: NA

Are there people displaced from this village / neighbourhood who have not returned yet? No

### Special needs

No. pregnant women: 11

No. breastfeeding mothers: 110

Total number of individuals with special needs: 240

Special needs include pregnant and breastfeeding women, separated, orphaned and unaccompanied children, persons with mental or physical disabilities, persons with chronic diseases or serious medical conditions and old people without caregivers.

### Protection

Main security provider in the village / neighbourhood: Police militia

### Health

Most common concern: Malaria

Main provider: NGO/INGO

### Education

Type of facility: Temporary Learning Spaces

Availability of learning supplies: No

Availability of teachers: Yes



Distance from main water source

**>20 min walking**

Water fit for human drinking

**No**

People feel safe collecting water

**Yes**



% collapsed or in danger of shelters\*

**0-10%**

Average occupants

**1-4**

Market access (NFIs)

**No**



Conditions of most latrines

**Unknown  
Not reported**

Evidence of open defecation

**Yes**

Hygiene promotion campaign

**No**



Access to food

**No**

Frequency of food assistance

**Unknown  
Not reported**

Market access (food)

**Yes**



Separate male / female latrines

**Unknown  
Not reported**

Toilets / bathrooms lock from inside

**Unknown  
Not reported**

Lighting around all toilets / bathrooms

**Unknown  
Not reported**



Access to health facility

**Yes**

Distance from health facility

**On-site (>3 km)**

Exclusion from health services

**None**



Security provided at location

**Yes**

Common conflict-related incidents

**Unknown  
Not reported**

Areas avoided by women / girls

**Yes**



Access to primary education

**Yes**

Distance to nearest education facility

**>10 km**

% children attending primary education

**<25%**

\*The share of collapsed and in danger of collapse shelters in the figure above refers to IDP/returnee shelters only.

## WASH

Connections to functioning pipelines: No

Main water purification method: Boiling

Main water source for cooking / washing: Hand Pumps

Main water source for drinking: Hand Pumps

No. functioning boreholes: 2 Non-functioning: 1

Complaints about drinking water quality: Yes

Main problem with water: Long queue

Type of toilet: Open defecation No. garbage disposal points: 2

Main garbage disposal method: Burning Is solid waste a problem? Yes

## Shelter / NFIs

Main shelter type: Tukul

Shelter materials available in nature: Poles, Rope, Grass

Shelter mat. available from local market: Poles, Rope, Grass

Three most needed NFIs:

None

## Food

Groups struggling most with food access: NA


Main source of food: Cultivation/Sale of livestock

Reason for lack of market access: NA

# Wunlit



Location SSID: ssid\_SS0803\_0005  
 Postcode: SS080311  
 Accessibility: Accessible by car  
 Community Leader: Yes  
 Registration: No  
 Who is being registered: NA



## No. IDPs: 439

Households: 98

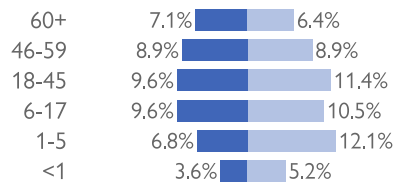
Reason for displacement: Conflict

Origin of largest IDP group:

Warrap, Tonj East

Origin of 2<sup>nd</sup> largest IDP group:

NA, NA



Female  
Male

## No. returnees: 0

Households: 0

Reason for displacement: NA

Origin of largest returnee group:

NA

### Mobility (IDPs)

Date of arrival of first IDP group: 2017-10-15

Date of arrival of last IDP group: 2018-09-11

Have the IDPs been displaced previously? Yes

Three main reasons preventing the majority of IDPs from returning:

Accessibility, Lack of food, House damaged/destroyed

### Mobility (returnees)

Date of return of first returnee group: NA

Date of return of last returnee group: NA

Are there people displaced from this village / neighbourhood who have not returned yet? No

### Special needs

No. pregnant women: 9

No. breastfeeding mothers: 48

Total number of individuals with special needs: 108

Special needs include pregnant and breastfeeding women, separated, orphaned and unaccompanied children, persons with mental or physical disabilities, persons with chronic diseases or serious medical conditions and old people without caregivers.

### Protection

Main security provider in the village / neighbourhood: Police militia

### Health

Most common concern: Respiratory infections

Main provider: NGO/INGO

### Education

Type of facility: Formal Primary Education

Availability of learning supplies: No

Availability of teachers: Yes



Distance from main water source

**>20 min walking**

Water fit for human drinking

**Yes**

People feel safe collecting water

**No**



% collapsed or in danger of shelters\*

**Unknown  
Not reported**

Average occupants

**Unknown  
Not reported**

Market access (NFIs)

**No**



Conditions of most latrines

**Unknown  
Not reported**

Evidence of open defecation

**Yes**

Hygiene promotion campaign

**Yes**



Access to food

**No**

Frequency of food assistance

**Unknown  
Not reported**

Market access (food)

**Yes**



Separate male / female latrines

**Unknown  
Not reported**

Toilets / bathrooms lock from inside

**Unknown  
Not reported**

Lighting around all toilets / bathrooms

**Unknown  
Not reported**



Access to health facility

**Yes**

Distance from health facility

**Off-site (<3 km)**

Exclusion from health services

**None**



Security provided at location

**Yes**

Common conflict-related incidents

**Yes**

Areas avoided by women / girls

**Yes**



Access to primary education

**Yes**

Distance to nearest education facility

**>10 km**

% children attending primary education

**<25%**

\*The share of collapsed and in danger of collapse shelters in the figure above refers to IDP/returnee shelters only.

## WASH

Connections to functioning pipelines: No

Main water purification method: Boiling

Main water source for cooking / washing: Hand Pumps

Main water source for drinking: Hand Pumps

No. functioning boreholes: 2 Non-functioning: 1

Complaints about drinking water quality: No

Main problem with water: NA

Type of toilet: Open defecation No. garbage disposal points: 3

Main garbage disposal method: Burning Is solid waste a problem? Yes

## Shelter / NFIs

Main shelter type: Tukul

Shelter materials available in nature: Poles, Bamboo, Rope, Grass

Shelter mat. available from local market: Poles, Bamboo, Rope, Grass

Three most needed NFIs:

None

## Food

Groups struggling most with food access: NA


Main source of food: Cultivation/Sale of livestock

Reason for lack of market access: NA

# Chiir



Location SSID: ssid\_SS0804\_0004  
 Postcode: SS080401  
 Accessibility: Accessible by foot  
 Community Leader: Yes  
 Registration: No  
 Who is being registered: NA



## No. IDPs: 3325

Households: 665

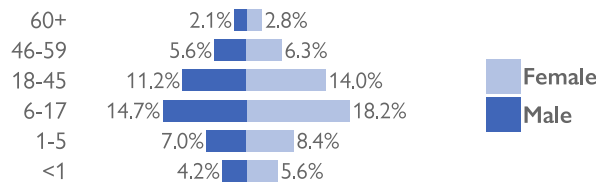
Reason for displacement: Communal Clashes

Origin of largest IDP group:

Warrap, Tonj North

Origin of 2<sup>nd</sup> largest IDP group:

NA, NA



## No. returnees: 0

Households: 0

Reason for displacement: NA

Origin of largest returnee group:

NA

### Mobility (IDPs)

Date of arrival of first IDP group: 2018-02-27

Date of arrival of last IDP group: 2018-10-01

Have the IDPs been displaced previously? Yes

Three main reasons preventing the majority of IDPs from returning:

Lack of food, Lack of safety, No livelihood

### Mobility (returnees)

Date of return of first returnee group: NA

Date of return of last returnee group: NA

Are there people displaced from this village / neighbourhood who have not returned yet? No

### Special needs

No. pregnant women: 30

No. breastfeeding mothers: 35

Total number of individuals with special needs: 191

Special needs include pregnant and breastfeeding women, separated, orphaned and unaccompanied children, persons with mental or physical disabilities, persons with chronic diseases or serious medical conditions and old people without caregivers.

### Protection

Main security provider in the village / neighbourhood: Local Authorities

### Health

Most common concern: Malaria

Main provider: Government

### Education

Type of facility: Temporary Learning Spaces

Availability of learning supplies: No

Availability of teachers: Yes



Distance from main water source

**<20 min walking**

Water fit for human drinking

**Yes**

People feel safe collecting water

**Yes**



Conditions of most latrines

**Unknown  
Not reported**

Evidence of open defecation

**Yes**

Hygiene promotion campaign

**No**



Separate male / female latrines

**Unknown  
Not reported**

Toilets / bathrooms lock from inside

**Unknown  
Not reported**

Lighting around all toilets / bathrooms

**Unknown  
Not reported**



Security provided at location

**Yes**

Common conflict-related incidents

**Yes**

Areas avoided by women / girls

**No**



% collapsed or in danger of shelters\*

**10-25%**

Average occupants

**5-6**

Market access (NFIs)

**Yes**



Access to food

**Yes offsite**

Frequency of food assistance

**Unknown  
Not reported**

Market access (food)

**Yes**



Access to health facility

**Yes**

Distance from health facility

**Off-site (>3 km)**

Exclusion from health services

**None**



Access to primary education

**Yes**

Distance to nearest education facility

**3-5 km**

% children attending primary education

**25-50%**

\*The share of collapsed and in danger of collapse shelters in the figure above refers to IDP/returnee shelters only.

## WASH

Connections to functioning pipelines: Yes

Main water purification method: None

Main water source for cooking / washing: Hand Pumps

Main water source for drinking: Hand Pumps

No. functioning boreholes: 2 Non-functioning: 1

Complaints about drinking water quality: Yes

Main problem with water: Long queue

Type of toilet: Open defecation No. garbage disposal points: 0

Main garbage disposal method: Burning Is solid waste a problem? Yes

## Shelter / NFIs

Main shelter type: Temporary shelter (Rakooba)

Shelter materials available in nature: Poles, Rope, Grass

Shelter mat. available from local market: Poles, Rope, Grass

Three most needed NFIs:

Emergency shelter kits, Kitchen sets, Mosquito nets

## Food

Groups struggling most with food access: IDPs, Host, community

Main source of food: Cultivation/Sale of livestock

Reason for lack of market access: NA



# Machara



Location SSID: ssid\_SS0804\_0005

Postcode: SS080401

Accessibility: Accessible by foot

Community Leader: No

Registration: No

Who is being registered: NA

IDPs



100%

Returnees

0%

**No. IDPs: 3760**

**Households: 752**

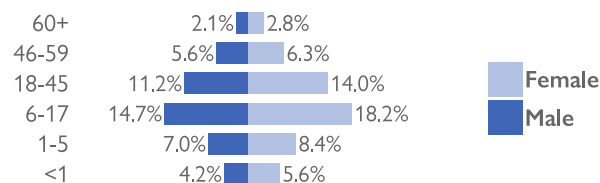
Reason for displacement: Communal Clashes

Origin of largest IDP group:

Warrap, Tonj North

Origin of 2<sup>nd</sup> largest IDP group:

NA, NA



**No. returnees: 0**

**Households: 0**

Reason for displacement: NA

Origin of largest retunee group:

NA

## Mobility (IDPs)

Date of arrival of first IDP group: 2018-01-27

Date of arrival of last IDP group: 2018-07-31

Have the IDPs been displaced previously? Yes

Three main reasons preventing the majority of IDPs from returning:

House damaged/destroyed, No livelihood, Basic infrastructures damaged/flooded

## Mobility (returnees)

Date of return of first returnee group: NA

Date of return of last returnee group: NA

Are there people displaced from this village / neighbourhood who have not returned yet? No

## Special needs

No. pregnant women: 32

No. breastfeeding mothers: 45

Total number of individuals with special needs: 192

Special needs include pregnant and breastfeeding women, separated, orphaned and unaccompanied children, persons with mental or physical disabilities, persons with chronic diseases or serious medical conditions and old people without caregivers.

## Protection

Main security provider in the village / neighbourhood: Local Authorities

## Health

Most common concern: Diarrhea

Main provider: NGO/INGO

## Education

Type of facility: Temporary Learning Spaces

Availability of learning supplies: No

Availability of teachers: Yes



Distance from main water source

**<20 min walking**

Water fit for human drinking

**No**

People feel safe collecting water

**Yes**



Conditions of most latrines

**Unknown  
Not reported**

Evidence of open defecation

**Yes**

Hygiene promotion campaign

**No**



Separate male / female latrines

**Unknown  
Not reported**

Toilets / bathrooms lock from inside

**Unknown  
Not reported**

Lighting around all toilets / bathrooms

**Unknown  
Not reported**



Security provided at location

**Yes**

Common conflict-related incidents

**Yes**

Areas avoided by women / girls

**Unknown  
Not reported**



% collapsed or in danger of shelters\*

**25-50%**

Average occupants

**5-6**

Market access (NFIs)

**Yes**



Access to food

**Yes offsite**

Frequency of food assistance

**Unknown  
Not reported**

Market access (food)

**Yes**



Access to health facility

**Yes**

Distance from health facility

**Off-site (<3 km)**

Exclusion from health services

**None**



Access to primary education

**Yes**

Distance to nearest education facility

**3-5 km**

% children attending primary education

**25-50%**

\*The share of collapsed and in danger of collapse shelters in the figure above refers to IDP/returnee shelters only.

## WASH

Connections to functioning pipelines:	Yes
Main water purification method:	None
Main water source for cooking / washing:	Unprotected well
Main water source for drinking:	Unprotected well
No. functioning boreholes:	0
Non-functioning:	0
Complaints about drinking water quality:	Yes
Main problem with water:	Suspended Solids
Type of toilet:	Open defecation
No. garbage disposal points:	0
Main garbage disposal method:	Burning
Is solid waste a problem?	Yes

## Shelter / NFIs

Main shelter type:	Tukul
Shelter materials available in nature:	Poles, Rope, Grass
Shelter mat. available from local market:	Poles, Rope, Grass
Three most needed NFIs:	Kitchen sets, Hygiene kits, Mosquito nets

## Food

Groups struggling most with food access:	IDPs, Host, community
Main source of food:	Bought with cash from market
Reason for lack of market access:	NA

# Wun-Akoc



Location SSID: ssid\_SS0804\_0017  
 Postcode: SS080401  
 Accessibility: Accessible by foot  
 Community Leader: Yes  
 Registration: No  
 Who is being registered: NA



## No. IDPs: 4150

Households: 830

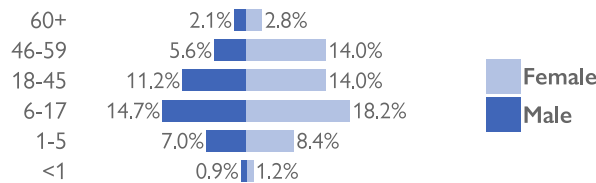
Reason for displacement: Communal Clashes

Origin of largest IDP group:

Warrap, Tonj North

Origin of 2<sup>nd</sup> largest IDP group:

Warrap, Tonj North



## No. returnees: 0

Households: 0

Reason for displacement: NA

Origin of largest retunee group:

NA

### Mobility (IDPs)

Date of arrival of first IDP group: 2018-12-03

Date of arrival of last IDP group: 2018-12-05

Have the IDPs been displaced previously? No

Three main reasons preventing the majority of IDPs from returning:

Lack of food, House damaged/destroyed, Lack of safety

### Mobility (returnees)

Date of return of first returnee group: NA

Date of return of last returnee group: NA

Are there people displaced from this village / neighbourhood who have not returned yet? No

### Special needs

No. pregnant women: 65

No. breastfeeding mothers: 86

Total number of individuals with special needs: 172

Special needs include pregnant and breastfeeding women, separated, orphaned and unaccompanied children, persons with mental or physical disabilities, persons with chronic diseases or serious medical conditions and old people without caregivers.

### Protection

Main security provider in the village / neighbourhood: Local Authorities

### Health

Most common concern: Malaria

Main provider: NGO/INGO

### Education

Type of facility: Temporary Learning Spaces

Availability of learning supplies: No

Availability of teachers: Yes



Distance from main water source

**>20 min walking**

Water fit for human drinking

**Yes**

People feel safe collecting water

**Yes**



Conditions of most latrines

**Unknown  
Not reported**

Evidence of open defecation

**Yes**

Hygiene promotion campaign

**No**



Separate male / female latrines

**Unknown  
Not reported**

Toilets / bathrooms lock from inside

**Unknown  
Not reported**

Lighting around all toilets / bathrooms

**Unknown  
Not reported**



Security provided at location

**Yes**

Common conflict-related incidents

**No**

Areas avoided by women / girls

**No**



% collapsed or in danger of shelters\*

**Unknown  
Not reported**

Average occupants

**Unknown  
Not reported**

Market access (NFIs)

**Yes**



Access to food

**Yes offsite**

Frequency of food assistance

**Unknown  
Not reported**

Market access (food)

**Yes**



Access to health facility

**Yes**

Distance from health facility

**Off-site (>3 km)**

Exclusion from health services

**None**



Access to primary education

**Yes**

Distance to nearest education facility

**1-2 km**

% children attending primary education

**51-75%**

\*The share of collapsed and in danger of collapse shelters in the figure above refers to IDP/returnee shelters only.

## WASH

Connections to functioning pipelines: No  
Main water purification method: None  
Main water source for cooking / washing: Ponds/canals  
Main water source for drinking: Ponds/canals  
No. functioning boreholes: 2  
Complaints about drinking water quality: Yes  
Main problem with water: Taste  
Type of toilet: Open defecation  
Main garbage disposal method: Burning

Non-functioning: 4  
No. garbage disposal points: 0  
Is solid waste a problem? No

## Shelter / NFIs

Main shelter type: Tukul  
Shelter materials available in nature: Poles, Grass  
Shelter mat. available from local market: Poles, Grass  
Three most needed NFIs:  
Kitchen sets, Bedding sets, Hygiene kits


## Food

Groups struggling most with food access: IDPs  
Main source of food: Bought with cash from market  
Reason for lack of market access: NA

# Wunkot



Location SSID: ssid\_SS0804\_0018  
 Postcode: SS080401  
 Accessibility: Accessible by foot  
 Community Leader: Yes  
 Registration: No  
 Who is being registered: NA



## No. IDPs: 3500

Households: 700

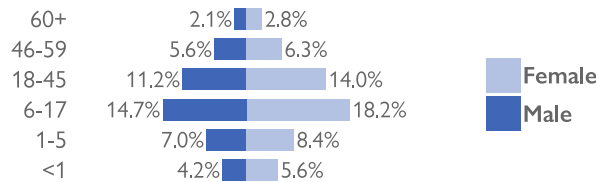
Reason for displacement: Communal Clashes

Origin of largest IDP group:

Warrap, Tonj North

Origin of 2<sup>nd</sup> largest IDP group:

NA, NA



## No. returnees: 0

Households: 0

Reason for displacement: NA

Origin of largest returnee group:

NA

### Mobility (IDPs)

Date of arrival of first IDP group: 2018-02-18

Date of arrival of last IDP group: 2018-10-17

Have the IDPs been displaced previously? Yes

Three main reasons preventing the majority of IDPs from returning:

Lack of food, Lack of safety, No livelihood

### Mobility (returnees)

Date of return of first returnee group: NA

Date of return of last returnee group: NA

Are there people displaced from this village / neighbourhood who have not returned yet? No

### Special needs

No. pregnant women: 51

No. breastfeeding mothers: 72

Total number of individuals with special needs: 248

Special needs include pregnant and breastfeeding women, separated, orphaned and unaccompanied children, persons with mental or physical disabilities, persons with chronic diseases or serious medical conditions and old people without caregivers.

### Protection

Main security provider in the village / neighbourhood: Local Authorities

### Health

Most common concern: Malaria

Main provider: NGO/INGO

### Education

Type of facility: Temporary Learning Spaces

Availability of learning supplies: No

Availability of teachers: Yes



Distance from main water source

**<20 min walking**

Water fit for human drinking

**No**

People feel safe collecting water

**Yes**



% collapsed or in danger of shelters\*

**25-50%**

Average occupants

**5-6**

Market access (NFIs)

**Yes**



Conditions of most latrines

**Unknown  
Not reported**

Evidence of open defecation

**Yes**

Hygiene promotion campaign

**No**



Access to food

**Yes offsite**

Frequency of food assistance

**Unknown  
Not reported**

Market access (food)

**No**



Separate male / female latrines

**Unknown  
Not reported**

Toilets / bathrooms lock from inside

**Unknown  
Not reported**

Lighting around all toilets / bathrooms

**Unknown  
Not reported**



Access to health facility

**Yes**

Distance from health facility

**Off-site (<3 km)**

Exclusion from health services

**None**



Security provided at location

**Yes**

Common conflict-related incidents

**Yes**

Areas avoided by women / girls

**Yes**



Access to primary education

**Yes**

Distance to nearest education facility

**3-5 km**

% children attending primary education

**51-75%**

\*The share of collapsed and in danger of collapse shelters in the figure above refers to IDP/returnee shelters only.

## WASH

Connections to functioning pipelines: Yes

Main water purification method: None

Main water source for cooking / washing: Lake/river

Main water source for drinking: Lake/river

No. functioning boreholes: 0

Non-functioning: 0

Complaints about drinking water quality: Yes

Main problem with water: Suspended Solids

Type of toilet: Open defecation

No. garbage disposal points: 0

Main garbage disposal method: Burning

Is solid waste a problem? No

## Shelter / NFIs

Main shelter type: Tukul

Shelter materials available in nature: Poles, Rope, Grass

Shelter mat. available from local market: Poles, Rope, Grass

Three most needed NFIs:

Emergency shelter kits, Bedding sets, Mosquito nets

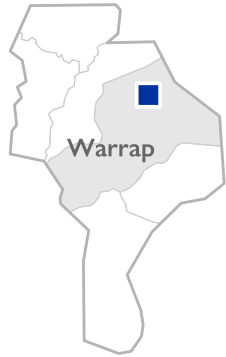
## Food

Groups struggling most with food access: IDPs


Main source of food: Bought with cash from market

Reason for lack of market access: Far from the village/neighbourhood

# Akuacdit



Location SSID: ssid\_SS0804\_0002  
 Postcode: SS080402  
 Accessibility: Accessible by foot  
 Community Leader: Yes  
 Registration: No  
 Who is being registered: NA



## No. IDPs: 2187

Households: 450

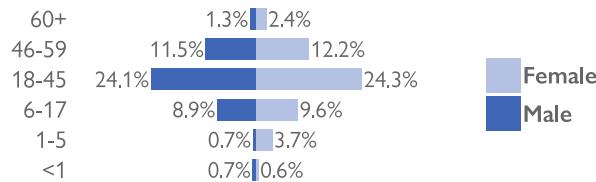
Reason for displacement: Communal Clashes

Origin of largest IDP group:

Warrap, Tonj East

Origin of 2<sup>nd</sup> largest IDP group:

NA, NA



## No. returnees: 0

Households: 0

Reason for displacement: NA

Origin of largest returnee group:

NA

### Mobility (IDPs)

Date of arrival of first IDP group: 2016-05-19

Date of arrival of last IDP group: 2016-11-21

Have the IDPs been displaced previously? Yes

Three main reasons preventing the majority of IDPs from returning:

Accessibility, Lack of food, House damaged/destroyed

### Mobility (returnees)

Date of return of first returnee group: NA

Date of return of last returnee group: NA

Are there people displaced from this village / neighbourhood who have not returned yet? No

### Special needs

No. pregnant women: 37

No. breastfeeding mothers: 29

Total number of individuals with special needs: 92

Special needs include pregnant and breastfeeding women, separated, orphaned and unaccompanied children, persons with mental or physical disabilities, persons with chronic diseases or serious medical conditions and old people without caregivers.

### Protection

Main security provider in the village / neighbourhood: Local Authorities

### Health

Most common concern: Malaria

Main provider: Government

### Education

Type of facility: Temporary Learning Spaces

Availability of learning supplies: Yes

Availability of teachers: Yes



Distance from main water source

**<20 min walking**

Water fit for human drinking

**Yes**

People feel safe collecting water

**Yes**



Conditions of most latrines

**Not so good**

Evidence of open defecation

**Yes**

Hygiene promotion campaign

**No**



Separate male / female latrines

**No**

Toilets / bathrooms lock from inside

**No**

Lighting around all toilets / bathrooms

**No**



Security provided at location

**Yes**

Common conflict-related incidents

**No**

Areas avoided by women / girls

**No**



% collapsed or in danger of shelters\*

**0-10%**

Average occupants

**1-4**

Market access (NFIs)

**No**



Access to food

**Yes offsite**

Frequency of food assistance

**Unknown  
Not reported**

Market access (food)

**Yes**



Access to health facility

**Yes**

Distance from health facility

**On-site (>3 km)**

Exclusion from health services

**None**



Access to primary education

**Yes**

Distance to nearest education facility

**1-2 km**

% children attending primary education

**<25%**

\*The share of collapsed and in danger of collapse shelters in the figure above refers to IDP/returnee shelters only.

## WASH

Connections to functioning pipelines: No

Main water purification method: Boiling

Main water source for cooking / washing: Hand Pumps

Main water source for drinking: Hand Pumps

No. functioning boreholes: 3

Non-functioning: 1

Complaints about drinking water quality: Yes

Main problem with water: Suspended Solids

Type of toilet: Latrines

No. garbage disposal points: 18

Main garbage disposal method: Garbage pit

Is solid waste a problem? Yes

## Shelter / NFIs

Main shelter type: Tukul

Shelter materials available in nature: Poles, Bamboo, Rope, Grass

Shelter mat. available from local market: Poles, Bamboo, Rope, Grass

Three most needed NFIs:

Emergency shelter kits, Kitchen sets, Bedding sets

## Food

Groups struggling most with food access: IDPs, Host, community

Main source of food: Cultivation/Sale of livestock

Reason for lack of market access: NA



# Muac



Location SSID: ssid\_SS0804\_0008

Postcode: SS080402

Accessibility: Accessible by foot

Community Leader: Yes

Registration: No

Who is being registered: NA



## No. IDPs: 1750

Households: 350

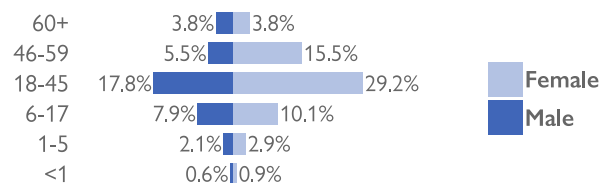
Reason for displacement: Communal Clashes

Origin of largest IDP group:

Warrap, Tonj North

Origin of 2<sup>nd</sup> largest IDP group:

NA, NA



## No. returnees: 0

Households: 0

Reason for displacement: NA

Origin of largest returnee group:

NA

### Mobility (IDPs)

Date of arrival of first IDP group: NA

Date of arrival of last IDP group: NA

Have the IDPs been displaced previously? Yes

Three main reasons preventing the majority of IDPs from returning:

Lack of food, Lack of safety

### Mobility (returnees)

Date of return of first returnee group: 2016-08-19

Date of return of last returnee group: 2018-03-21

Are there people displaced from this village / neighbourhood who have not returned yet? Yes

### Special needs

No. pregnant women: 97

No. breastfeeding mothers: 113

Total number of individuals with special needs: 242

Special needs include pregnant and breastfeeding women, separated, orphaned and unaccompanied children, persons with mental or physical disabilities, persons with chronic diseases or serious medical conditions and old people without caregivers.

### Protection

Main security provider in the village / neighbourhood: Local Authorities

### Health

Most common concern: Malaria

Main provider: Government

### Education

Type of facility: Temporary Learning Spaces

Availability of learning supplies: Yes

Availability of teachers: Yes



Distance from main water source

**<20 min walking**

Water fit for human drinking

**Yes**

People feel safe collecting water

**Yes**



Conditions of most latrines

**Not so good**

Evidence of open defecation

**Yes**

Hygiene promotion campaign

**Yes**



Separate male / female latrines

**No**

Toilets / bathrooms lock from inside

**No**

Lighting around all toilets / bathrooms

**No**



Security provided at location

**Yes**

Common conflict-related incidents

**No**

Areas avoided by women / girls

**No**



% collapsed or in danger of shelters\*

**0-10%**

Average occupants

**1-4**

Market access (NFIs)

**No**



Access to food

**Yes offsite**

Frequency of food assistance

**Unknown  
Not reported**

Market access (food)

**Yes**



Access to health facility

**Yes**

Distance from health facility

**Off-site (<3 km)**

Exclusion from health services

**None**



Access to primary education

**Yes**

Distance to nearest education facility

**1-2 km**

% children attending primary education

**<25%**

\*The share of collapsed and in danger of collapse shelters in the figure above refers to IDP/returnee shelters only.

## WASH

Connections to functioning pipelines: No

Main water purification method: Boiling

Main water source for cooking / washing: Hand Pumps

Main water source for drinking: Hand Pumps

No. functioning boreholes: 2

Non-functioning: 1

Complaints about drinking water quality: Yes

Main problem with water: Suspended Solids

Type of toilet: Latrines

No. garbage disposal points: 18

Main garbage disposal method: Garbage pit

Is solid waste a problem? Yes

## Shelter / NFIs

Main shelter type: Tukul

Shelter materials available in nature: Poles, Bamboo, Rope, Grass

Shelter mat. available from local market: Poles, Bamboo, Rope, Grass

Three most needed NFIs:

Emergency shelter kits, Kitchen sets, Bedding sets

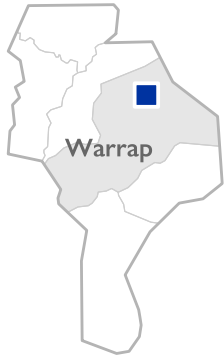
## Food

Groups struggling most with food access: Host, community

Main source of food: Cultivation/Sale of livestock

Reason for lack of market access: NA

# Thonyiik



Location SSID: ssid\_SS0804\_0015  
 Postcode: SS080402  
 Accessibility: Accessible by car  
 Community Leader: Yes  
 Registration: Yes, paper-based  
 Who is being registered: IDPs only



## No. IDPs: 1510

Households: 300

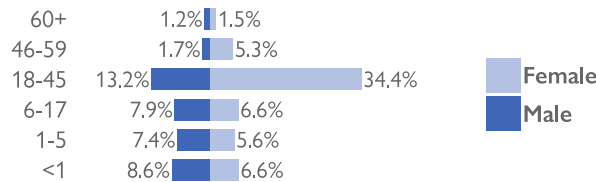
Reason for displacement: Communal Clashes

Origin of largest IDP group:

Warrap, Gogrial East

Origin of 2<sup>nd</sup> largest IDP group:

Warrap, Tonj North



## No. returnees: 0

Households: 0

Reason for displacement: NA

Origin of largest returnee group:

NA

### Mobility (IDPs)

Date of arrival of first IDP group: 2016-11-16

Date of arrival of last IDP group: 2018-11-13

Have the IDPs been displaced previously? Yes

Three main reasons preventing the majority of IDPs from returning:

Lack of food, House damaged/destroyed

### Mobility (returnees)

Date of return of first returnee group: NA

Date of return of last returnee group: NA

Are there people displaced from this village / neighbourhood who have not returned yet? No

### Special needs

No. pregnant women: 252

No. breastfeeding mothers: 290

Total number of individuals with special needs: 672

Special needs include pregnant and breastfeeding women, separated, orphaned and unaccompanied children, persons with mental or physical disabilities, persons with chronic diseases or serious medical conditions and old people without caregivers.

### Protection

Main security provider in the village / neighbourhood: NA

### Health

Most common concern: Malaria

Main provider: Government

### Education

Type of facility: Formal Primary Education

Availability of learning supplies: Yes

Availability of teachers: Yes



Distance from main water source

**>20 min walking**

Water fit for human drinking

**Yes**

People feel safe collecting water

**Yes**



Conditions of most latrines

**Unknown  
Not reported**

Evidence of open defecation

**Yes**

Hygiene promotion campaign

**No**



Separate male / female latrines

**Unknown  
Not reported**

Toilets / bathrooms lock from inside

**Unknown  
Not reported**

Lighting around all toilets / bathrooms

**Unknown  
Not reported**



Security provided at location

**No**

Common conflict-related incidents

**Unknown  
Not reported**

Areas avoided by women / girls

**No**



% collapsed or in danger of shelters\*

**0-10%**

Average occupants

**1-4**

Market access (NFIs)

**No**



Access to food

**Yes offsite**

Frequency of food assistance

**Unknown  
Not reported**

Market access (food)

**Yes**



Access to health facility

**Yes**

Distance from health facility

**Off-site (>3 km)**

Exclusion from health services

**IDPs**



Access to primary education

**Yes**

Distance to nearest education facility

**3-5 km**

% children attending primary education

**51-75%**

\*The share of collapsed and in danger of collapse shelters in the figure above refers to IDP/returnee shelters only.

## WASH

Connections to functioning pipelines: No

Main water purification method: None

Main water source for cooking / washing: Hand Pumps

Main water source for drinking: Hand Pumps

No. functioning boreholes: 3

Non-functioning: 2

Complaints about drinking water quality: Yes

Main problem with water: Insufficient amount

Type of toilet: Open defecation

No. garbage disposal points: 0

Main garbage disposal method: Burning

Is solid waste a problem? Yes

## Shelter / NFIs

Main shelter type: Temporary shelter (Rakooba)

Shelter materials available in nature: Poles, Grass

Shelter mat. available from local market: Poles, Grass

Three most needed NFIs:

Bedding sets, Hygiene kits

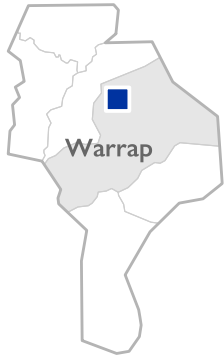
## Food

Groups struggling most with food access: IDPs


Main source of food: Bought with cash from market

Reason for lack of market access: NA

# Abilnyang



Location SSID: ssid\_SS0804\_0001  
 Postcode: SS080403  
 Accessibility: Accessible by car  
 Community Leader: Yes  
 Registration: No  
 Who is being registered: NA



**No. IDPs: 1204**

**Households: 200**

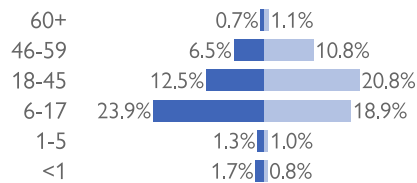
Reason for displacement: Conflict

Origin of largest IDP group:

Warrap, Tonj North

Origin of 2<sup>nd</sup> largest IDP group:

NA, NA



**No. returnees: 0**

**Households: 0**

Reason for displacement: NA

Origin of largest retenee group:

NA

## Mobility (IDPs)

Date of arrival of first IDP group: 2018-02-12

Date of arrival of last IDP group: 2018-02-12

Have the IDPs been displaced previously? No

Three main reasons preventing the majority of IDPs from returning:

Lack of food, House damaged/destroyed, Lack of safety

## Mobility (returnees)

Date of return of first returnee group: NA

Date of return of last returnee group: NA

Are there people displaced from this village / neighbourhood who have not returned yet? No

## Special needs

No. pregnant women: 12

No. breastfeeding mothers: 33

Total number of individuals with special needs: 45

Special needs include pregnant and breastfeeding women, separated, orphaned and unaccompanied children, persons with mental or physical disabilities, persons with chronic diseases or serious medical conditions and old people without caregivers.

## Protection

Main security provider in the village / neighbourhood: Local Authorities

## Health

Most common concern: Malaria

Main provider: Government

## Education

Type of facility: Temporary Learning Spaces

Availability of learning supplies: Yes

Availability of teachers: No



Distance from main water source

**>20 min walking**

Water fit for human drinking

**Yes**

People feel safe collecting water

**Yes**



Conditions of most latrines

**Unknown  
Not reported**

Evidence of open defecation

**Yes**

Hygiene promotion campaign

**No**



Separate male / female latrines

**Unknown  
Not reported**

Toilets / bathrooms lock from inside

**Unknown  
Not reported**

Lighting around all toilets / bathrooms

**Unknown  
Not reported**



Security provided at location

**Yes**

Common conflict-related incidents

**Unknown  
Not reported**

Areas avoided by women / girls

**No**



% collapsed or in danger of shelters\*

**10-25%**

Average occupants

**5-6**

Market access (NFIs)

**Yes**



Access to food

**Yes offsite**

Frequency of food assistance

**Unknown  
Not reported**

Market access (food)

**Yes**



Access to health facility

**Yes**

Distance from health facility

**Off-site (>3 km)**

Exclusion from health services

**None**



Access to primary education

**Yes**

Distance to nearest education facility

**3-5 km**

% children attending primary education

**>75%**

\*The share of collapsed and in danger of collapse shelters in the figure above refers to IDP/returnee shelters only.

## WASH

Connections to functioning pipelines: Unknown

Main water purification method: None

Main water source for cooking / washing: Hand Pumps

Main water source for drinking: Hand Pumps

No. functioning boreholes: 5

Non-functioning: 4

Complaints about drinking water quality: Yes

Main problem with water: Insufficient amount

Type of toilet: Open defecation

No. garbage disposal points: 0

Main garbage disposal method: Unknown

Is solid waste a problem? No

## Shelter / NFIs

Main shelter type: Tukul

Shelter materials available in nature: Poles, Grass

Shelter mat. available from local market: Poles, Grass

Three most needed NFIs:

Kitchen sets, Hygiene kits

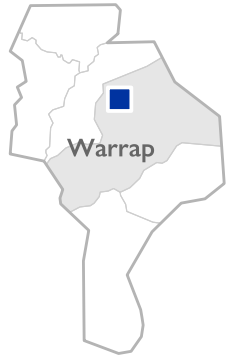
## Food

Groups struggling most with food access: IDPs

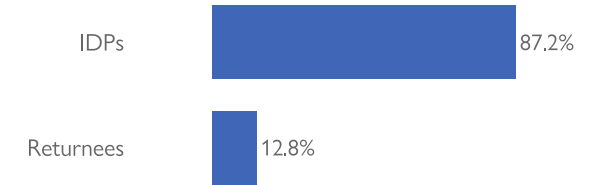
Main source of food: Bought with cash from market

Reason for lack of market access: NA

# Patei



Location SSID: ssid\_SS0804\_0012  
 Postcode: SS080403  
 Accessibility: Accessible by car  
 Community Leader: Yes  
 Registration: No  
 Who is being registered: NA



## No. IDPs: 2173

Households: 300

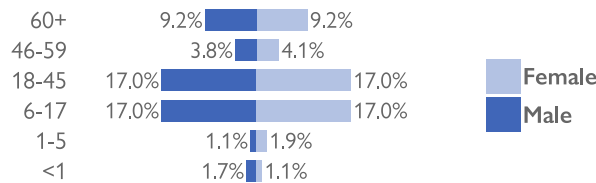
Reason for displacement: Conflict

Origin of largest IDP group:

Warrap, Tonj North

Origin of 2<sup>nd</sup> largest IDP group:

Warrap, Tonj North



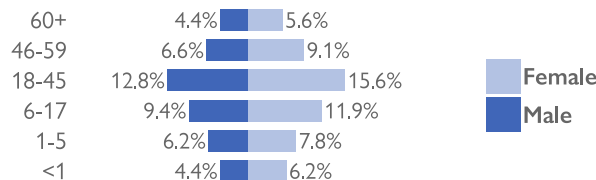
## No. returnees: 320

Households: 64

Reason for displacement: Communal Clashes

Origin of largest returnee group:

Warrap, Tonj North



### Mobility (IDPs)

Date of arrival of first IDP group: 2018-02-12

Date of arrival of last IDP group: 2018-02-12

Have the IDPs been displaced previously? No

Three main reasons preventing the majority of IDPs from returning:

Lack of food, House damaged/destroyed, Lack of safety

### Mobility (returnees)

Date of return of first returnee group: NA

Date of return of last returnee group: NA

Are there people displaced from this village / neighbourhood who have not returned yet? No

### Special needs

No. pregnant women: 40

No. breastfeeding mothers: 100

Total number of individuals with special needs: 300

Special needs include pregnant and breastfeeding women, separated, orphaned and unaccompanied children, persons with mental or physical disabilities, persons with chronic diseases or serious medical conditions and old people without caregivers.

### Protection

Main security provider in the village / neighbourhood: Local Authorities

### Health

Most common concern: Malaria

Main provider: Government

### Education

Type of facility: Temporary Learning Spaces

Availability of learning supplies: Yes

Availability of teachers: Yes



Distance from main water source

**>20 min walking**

Water fit for human drinking

**Yes**

People feel safe collecting water

**Yes**



% collapsed or in danger of shelters\*

**Unknown  
Not reported**

Average occupants

**Unknown  
Not reported**

Market access (NFIs)

**Yes**



Conditions of most latrines

**Unknown  
Not reported**

Evidence of open defecation

**Yes**

Hygiene promotion campaign

**No**



Access to food

**Yes offsite**

Frequency of food assistance

**Unknown  
Not reported**

Market access (food)

**Yes**



Separate male / female latrines

**Unknown  
Not reported**

Toilets / bathrooms lock from inside

**Unknown  
Not reported**

Lighting around all toilets / bathrooms

**Unknown  
Not reported**



Access to health facility

**Yes**

Distance from health facility

**Off-site (>3 km)**

Exclusion from health services

**None**



Security provided at location

**Yes**

Common conflict-related incidents

**Unknown  
Not reported**

Areas avoided by women / girls

**No**



Access to primary education

**Yes**

Distance to nearest education facility

**3-5 km**

% children attending primary education

**>75%**

\*The share of collapsed and in danger of collapse shelters in the figure above refers to IDP/returnee shelters only.

## WASH

Connections to functioning pipelines: No

Main water purification method: None

Main water source for cooking / washing: Hand Pumps

Main water source for drinking: Hand Pumps

No. functioning boreholes: 5

Non-functioning: 4

Complaints about drinking water quality: Yes

Main problem with water: Insufficient amount

Type of toilet: Open defecation

No. garbage disposal points: 0

Main garbage disposal method: Burning

Is solid waste a problem? No

## Shelter / NFIs

Main shelter type: Tukul

Shelter materials available in nature: Poles, Grass

Shelter mat. available from local market: Poles, Grass

Three most needed NFIs:

Kitchen sets, Bedding sets, Hygiene kits

## Food

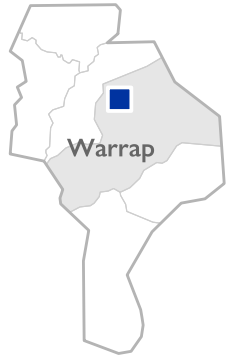
Groups struggling most with food access: IDPs, Returnees

Main source of food: Bought with cash from market


Reason for lack of market access: NA



# Rorkou



Location SSID: ssid\_SS0804\_0013  
 Postcode: SS080403  
 Accessibility: Accessible by car  
 Community Leader: Yes  
 Registration: No  
 Who is being registered: NA



**No. IDPs: 3000**

**Households: 500**

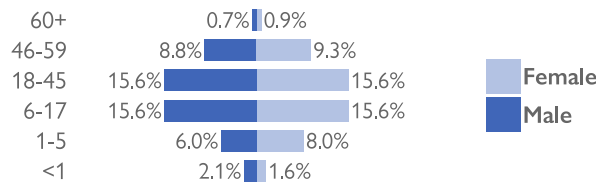
Reason for displacement: Communal Clashes

Origin of largest IDP group:

Warrap, Tonj North

Origin of 2<sup>nd</sup> largest IDP group:

Warrap, Tonj North



**No. returnees: 0**

**Households: 0**

Reason for displacement: NA

Origin of largest retenee group:

NA

## Mobility (IDPs)

Date of arrival of first IDP group: 2018-02-12

Date of arrival of last IDP group: 2018-02-12

Have the IDPs been displaced previously? No

Three main reasons preventing the majority of IDPs from returning:

Lack of food, House damaged/destroyed, Lack of safety

## Mobility (returnees)

Date of return of first returnee group: NA

Date of return of last returnee group: NA

Are there people displaced from this village / neighbourhood who have not returned yet? No

## Special needs

No. pregnant women: 180

No. breastfeeding mothers: 200

Total number of individuals with special needs: 380

Special needs include pregnant and breastfeeding women, separated, orphaned and unaccompanied children, persons with mental or physical disabilities, persons with chronic diseases or serious medical conditions and old people without caregivers.

## Protection

Main security provider in the village / neighbourhood: NA

## Health

Most common concern: Malaria

Main provider: Government

## Education

Type of facility: Temporary Learning Spaces

Availability of learning supplies: Yes

Availability of teachers: No



Distance from main water source

**>20 min walking**

Water fit for human drinking

**Yes**

People feel safe collecting water

**Yes**



Conditions of most latrines

**Unknown  
Not reported**

Evidence of open defecation

**Yes**

Hygiene promotion campaign

**No**



Separate male / female latrines

**Unknown  
Not reported**

Toilets / bathrooms lock from inside

**Unknown  
Not reported**

Lighting around all toilets / bathrooms

**Unknown  
Not reported**



Security provided at location

**No**

Common conflict-related incidents

**Unknown  
Not reported**

Areas avoided by women / girls

**No**



% collapsed or in danger of shelters\*

**0-10%**

Average occupants

**7+**

Market access (NFIs)

**Yes**



Access to food

**Yes offsite**

Frequency of food assistance

**Unknown  
Not reported**

Market access (food)

**Yes**



Access to health facility

**Yes**

Distance from health facility

**Off-site (>3 km)**

Exclusion from health services

**None**



Access to primary education

**Yes**

Distance to nearest education facility

**3-5 km**

% children attending primary education

**>75%**

\*The share of collapsed and in danger of collapse shelters in the figure above refers to IDP/returnee shelters only.

## WASH

Connections to functioning pipelines: No  
Main water purification method: Boiling  
Main water source for cooking / washing: Hand Pumps  
Main water source for drinking: Unprotected well  
No. functioning boreholes: 3  
Complaints about drinking water quality: No  
Main problem with water: NA  
Type of toilet: Open defecation  
Main garbage disposal method: Unknown

Non-functioning: 2  
No. garbage disposal points: 0  
Is solid waste a problem? No

## Shelter / NFIs

Main shelter type: Tukul  
Shelter materials available in nature: Poles, Grass  
Shelter mat. available from local market: Poles, Grass  
Three most needed NFIs:  
Kitchen sets, Hygiene kits

## Food

Groups struggling most with food access: IDPs  
Main source of food: Bought with cash from market  
Reason for lack of market access: NA

# Maper



Location SSID: ssid\_SS0804\_0007  
 Postcode: SS080404  
 Accessibility: Accessible by car  
 Community Leader: Yes  
 Registration: No  
 Who is being registered: NA



## No. IDPs: 1250

Households: 350

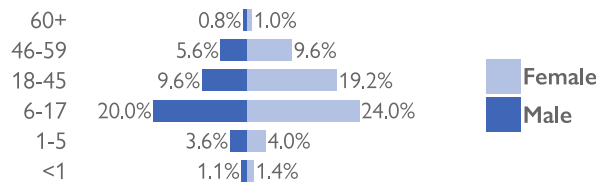
Reason for displacement: Communal Clashes

Origin of largest IDP group:

Warrap, Tonj North

Origin of 2<sup>nd</sup> largest IDP group:

Warrap, Tonj North



## No. returnees: 0

Households: 0

Reason for displacement: NA

Origin of largest returnee group:

NA

### Mobility (IDPs)

Date of arrival of first IDP group: 2016-05-22

Date of arrival of last IDP group: 2017-07-05

Have the IDPs been displaced previously? No

Three main reasons preventing the majority of IDPs from returning:

Lack of food, House damaged/destroyed, Lack of safety

### Mobility (returnees)

Date of return of first returnee group: NA

Date of return of last returnee group: NA

Are there people displaced from this village / neighbourhood who have not returned yet? No

### Special needs

No. pregnant women: 75

No. breastfeeding mothers: 80

Total number of individuals with special needs: 155

Special needs include pregnant and breastfeeding women, separated, orphaned and unaccompanied children, persons with mental or physical disabilities, persons with chronic diseases or serious medical conditions and old people without caregivers.

### Protection

Main security provider in the village / neighbourhood: NA

### Health

Most common concern: Malaria

Main provider: NGO/INGO

### Education

Type of facility: Temporary Learning Spaces

Availability of learning supplies: No

Availability of teachers: Yes



Distance from main water source

**>20 min walking**

Water fit for human drinking

**Yes**

People feel safe collecting water

**No**



% collapsed or in danger of shelters\*

**Unknown  
Not reported**

Average occupants

**Unknown  
Not reported**

Market access (NFIs)

**No**



Conditions of most latrines

**Unknown  
Not reported**

Evidence of open defecation

**Yes**

Hygiene promotion campaign

**No**



Access to food

**Yes onsite**

Frequency of food assistance

**Unknown  
Not reported**

Market access (food)

**Yes**



Separate male / female latrines

**Unknown  
Not reported**

Toilets / bathrooms lock from inside

**Unknown  
Not reported**

Lighting around all toilets / bathrooms

**Unknown  
Not reported**



Access to health facility

**Yes**

Distance from health facility

**Off-site (<3 km)**

Exclusion from health services

**None**



Security provided at location

**No**

Common conflict-related incidents

**Unknown  
Not reported**

Areas avoided by women / girls

**No**



Access to primary education

**Yes**

Distance to nearest education facility

**>10 km**

% children attending primary education

**51-75%**

\*The share of collapsed and in danger of collapse shelters in the figure above refers to IDP/returnee shelters only.

## WASH

Connections to functioning pipelines:	No
Main water purification method:	None
Main water source for cooking / washing:	Hand Pumps
Main water source for drinking:	Hand Pumps
No. functioning boreholes:	2
No. non-functioning boreholes:	0
Complaints about drinking water quality:	Yes
Main problem with water:	Insufficient amount
Type of toilet:	Open defecation
No. garbage disposal points:	0
Main garbage disposal method:	No waste disposal
Is solid waste a problem?	No

## Shelter / NFIs

Main shelter type:	Tukul
Shelter materials available in nature:	Poles, Rope, Grass
Shelter mat. available from local market:	Poles, Rope, Grass
Three most needed NFIs:	Kitchen sets, Bedding sets, Hygiene kits


## Food

Groups struggling most with food access:	IDPs
Main source of food:	Cultivation/Sale of livestock
Reason for lack of market access:	NA

# Paacuok



Location SSID: ssid\_SS0804\_0009  
 Postcode: SS080404  
 Accessibility: Accessible by car  
 Community Leader: Yes  
 Registration: No  
 Who is being registered: NA



## No. IDPs: 2250

Households: 450

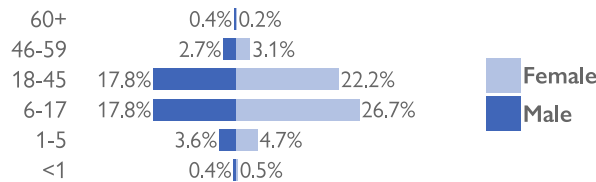
Reason for displacement: Communal Clashes

Origin of largest IDP group:

Warrap, Tonj North

Origin of 2<sup>nd</sup> largest IDP group:

Warrap, Tonj North



## No. returnees: 0

Households: 0

Reason for displacement: NA

Origin of largest retunee group:

NA

### Mobility (IDPs)

Date of arrival of first IDP group: 2016-05-22

Date of arrival of last IDP group: 2017-07-05

Have the IDPs been displaced previously? No

Three main reasons preventing the majority of IDPs from returning:

Lack of food, House damaged/destroyed, Lack of safety

### Mobility (returnees)

Date of return of first returnee group: NA

Date of return of last returnee group: NA

Are there people displaced from this village / neighbourhood who have not returned yet? No

### Special needs

No. pregnant women: 80

No. breastfeeding mothers: 120

Total number of individuals with special needs: 200

Special needs include pregnant and breastfeeding women, separated, orphaned and unaccompanied children, persons with mental or physical disabilities, persons with chronic diseases or serious medical conditions and old people without caregivers.

### Protection

Main security provider in the village / neighbourhood: Local Authorities

### Health

Most common concern: Malaria

Main provider: NGO/INGO

### Education

Type of facility: Temporary Learning Spaces

Availability of learning supplies: No

Availability of teachers: Yes



Distance from main water source

**>20 min walking**

Water fit for human drinking

**Yes**

People feel safe collecting water

**Yes**



% collapsed or in danger of shelters\*

**Unknown  
Not reported**

Average occupants

**Unknown  
Not reported**

Market access (NFIs)

**Yes**



Conditions of most latrines

**Unknown  
Not reported**

Evidence of open defecation

**Yes**

Hygiene promotion campaign

**No**



Access to food

**Yes onsite**

Frequency of food assistance

**Unknown  
Not reported**

Market access (food)

**No**



Separate male / female latrines

**Unknown  
Not reported**

Toilets / bathrooms lock from inside

**Unknown  
Not reported**

Lighting around all toilets / bathrooms

**Unknown  
Not reported**



Access to health facility

**Yes**

Distance from health facility

**Off-site (>3 km)**

Exclusion from health services

**None**



Security provided at location

**Yes**

Common conflict-related incidents

**Unknown  
Not reported**

Areas avoided by women / girls

**No**



Access to primary education

**Yes**

Distance to nearest education facility

**6-10 km**

% children attending primary education

**51-75%**

\*The share of collapsed and in danger of collapse shelters in the figure above refers to IDP/returnee shelters only.

## WASH

Connections to functioning pipelines:	No
Main water purification method:	None
Main water source for cooking / washing:	Hand Pumps
Main water source for drinking:	Hand Pumps
No. functioning boreholes:	2
No. non-functioning boreholes:	0
Complaints about drinking water quality:	Yes
Main problem with water:	Insufficient amount
Type of toilet:	Open defecation
No. garbage disposal points:	0
Main garbage disposal method:	No waste disposal
Is solid waste a problem?	Yes

## Shelter / NFIs

Main shelter type:	Tukul
Shelter materials available in nature:	Poles, Rope, Grass
Shelter mat. available from local market:	Poles, Rope, Grass
Three most needed NFIs:	Kitchen sets, Bedding sets, Hygiene kits


## Food

Groups struggling most with food access:	IDPs
Main source of food:	Bought with cash from market
Reason for lack of market access:	Far from the village/neighbourhood

# Madhiath



Location SSID: ssid\_SS0804\_0006  
 Postcode: SS080405  
 Accessibility: Accessible by car  
 Community Leader: Yes  
 Registration: No  
 Who is being registered: NA



## No. IDPs: 7000

Households: 1400

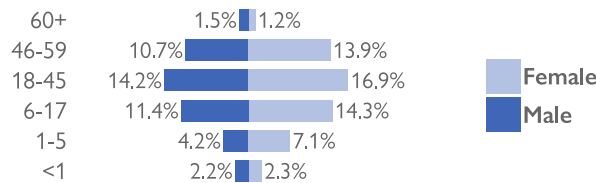
Reason for displacement: Communal Clashes

Origin of largest IDP group:

Warrap, Tonj North

Origin of 2<sup>nd</sup> largest IDP group:

Warrap, Tonj North



## No. returnees: 0

Households: 0

Reason for displacement: NA

Origin of largest retunee group:

NA

### Mobility (IDPs)

Date of arrival of first IDP group: 2018-05-08

Date of arrival of last IDP group: 2018-01-15

Have the IDPs been displaced previously? Yes

Three main reasons preventing the majority of IDPs from returning:

Lack of food, House damaged/destroyed, Lack of safety

### Mobility (returnees)

Date of return of first returnee group: NA

Date of return of last returnee group: NA

Are there people displaced from this village / neighbourhood who have not returned yet? No

### Special needs

No. pregnant women: 36

No. breastfeeding mothers: 389

Total number of individuals with special needs: 458

Special needs include pregnant and breastfeeding women, separated, orphaned and unaccompanied children, persons with mental or physical disabilities, persons with chronic diseases or serious medical conditions and old people without caregivers.

### Protection

Main security provider in the village / neighbourhood: Local Authorities

### Health

Most common concern: Diarrhea

Main provider: NGO/INGO

### Education

Type of facility: Temporary Learning Spaces

Availability of learning supplies: No

Availability of teachers: Yes



Distance from main water source

**>20 min walking**

Water fit for human drinking

**Yes**

People feel safe collecting water

**Yes**



Conditions of most latrines

**Unknown  
Not reported**

Evidence of open defecation

**Yes**

Hygiene promotion campaign

**No**



Separate male / female latrines

**Unknown  
Not reported**

Toilets / bathrooms lock from inside

**Unknown  
Not reported**

Lighting around all toilets / bathrooms

**Unknown  
Not reported**



Security provided at location

**Yes**

Common conflict-related incidents

**Unknown  
Not reported**

Areas avoided by women / girls

**No**



% collapsed or in danger of shelters\*

**Unknown  
Not reported**

Average occupants

**Unknown  
Not reported**

Market access (NFIs)

**Yes**



Access to food

**Yes offsite**

Frequency of food assistance

**Unknown  
Not reported**

Market access (food)

**Yes**



Access to health facility

**Yes**

Distance from health facility

**Off-site (>3 km)**

Exclusion from health services

**None**



Access to primary education

**Yes**

Distance to nearest education facility

**1-2 km**

% children attending primary education

**51-75%**

\*The share of collapsed and in danger of collapse shelters in the figure above refers to IDP/returnee shelters only.

## WASH

Connections to functioning pipelines:	No
Main water purification method:	None
Main water source for cooking / washing:	Unprotected well
Main water source for drinking:	Hand Pumps
No. functioning boreholes:	2
No. non-functioning boreholes:	1
Complaints about drinking water quality:	Yes
Main problem with water:	Insufficient amount
Type of toilet:	Open defecation
Main garbage disposal method:	Garbage pit
No. garbage disposal points:	0
Is solid waste a problem?	Yes

## Shelter / NFIs

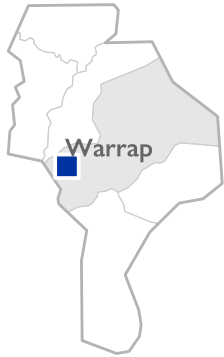
Main shelter type:	Tukul
Shelter materials available in nature:	Poles, Grass
Shelter mat. available from local market:	Poles, Grass
Three most needed NFIs:	Kitchen sets, Bedding sets, Hygiene kits

## Food


Groups struggling most with food access:	IDPs
Main source of food:	Bought with cash from market
Reason for lack of market access:	NA



# Pankot



Location SSID: ssid\_SS0804\_0011  
 Postcode: SS080406  
 Accessibility: Accessible by car  
 Community Leader: Yes  
 Registration: Yes, paper-based  
 Who is being registered: IDPs only



## No. IDPs: 10896

Households: 1816

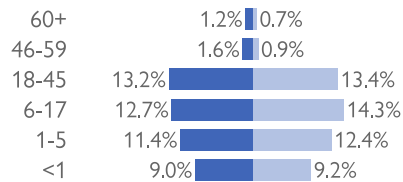
Reason for displacement: Communal Clashes

Origin of largest IDP group:

Warrap, Tonj North

Origin of 2<sup>nd</sup> largest IDP group:

Warrap, Tonj North



Female  
Male

## No. returnees: 0

Households: 0

Reason for displacement: NA

Origin of largest retinee group:

NA

### Mobility (IDPs)

Date of arrival of first IDP group: 2016-03-16

Date of arrival of last IDP group: 2017-06-20

Have the IDPs been displaced previously? Yes

Three main reasons preventing the majority of IDPs from returning:

Lack of food, House damaged/destroyed, Lack of safety

### Mobility (returnees)

Date of return of first returnee group: NA

Date of return of last returnee group: NA

Are there people displaced from this village / neighbourhood who have not returned yet? No

### Special needs

No. pregnant women: 50

No. breastfeeding mothers: 97

Total number of individuals with special needs: 224

Special needs include pregnant and breastfeeding women, separated, orphaned and unaccompanied children, persons with mental or physical disabilities, persons with chronic diseases or serious medical conditions and old people without caregivers.

### Protection

Main security provider in the village / neighbourhood: Local Authorities

### Health

Most common concern: Malaria

Main provider: Government

### Education

Type of facility: Temporary Learning Spaces

Availability of learning supplies: No

Availability of teachers: Yes



Distance from main water source

**>20 min walking**

Water fit for human drinking

**Yes**

People feel safe collecting water

**Yes**



Conditions of most latrines

**Unknown  
Not reported**

Evidence of open defecation

**Yes**

Hygiene promotion campaign

**No**



Separate male / female latrines

**Unknown  
Not reported**

Toilets / bathrooms lock from inside

**Unknown  
Not reported**

Lighting around all toilets / bathrooms

**Unknown  
Not reported**



Security provided at location

**Yes**

Common conflict-related incidents

**Unknown  
Not reported**

Areas avoided by women / girls

**No**



% collapsed or in danger of shelters\*

**0-10%**

Average occupants

**1-4**

Market access (NFIs)

**Yes**



Access to food

**Yes offsite**

Frequency of food assistance

**Unknown  
Not reported**

Market access (food)

**Yes**



Access to health facility

**Yes**

Distance from health facility

**Off-site (>3 km)**

Exclusion from health services

**None**



Access to primary education

**Yes**

Distance to nearest education facility

**6-10 km**

% children attending primary education

**51-75%**

\*The share of collapsed and in danger of collapse shelters in the figure above refers to IDP/returnee shelters only.

## WASH

Connections to functioning pipelines: No

Main water purification method: Boiling

Main water source for cooking / washing: Hand Pumps

Main water source for drinking: Hand Pumps

No. functioning boreholes: 2

Non-functioning: 1

Complaints about drinking water quality: Yes

Main problem with water: Insufficient amount

Type of toilet: Open defecation

No. garbage disposal points: 0

Main garbage disposal method: Burning

Is solid waste a problem? Yes

## Shelter / NFIs

Main shelter type: Tukul

Shelter materials available in nature: Poles, Grass

Shelter mat. available from local market: Poles, Grass

Three most needed NFIs:

Kitchen sets, Bedding sets, Hygiene kits

## Food

Groups struggling most with food access: IDPs


Main source of food: Bought with cash from market

Reason for lack of market access: NA

# Wun Ngap



Location SSID: ssid\_SS0804\_0016  
 Postcode: SS080407  
 Accessibility: Accessible by car  
 Community Leader: Yes  
 Registration: No  
 Who is being registered: NA



## No. IDPs: 1920

Households: 320

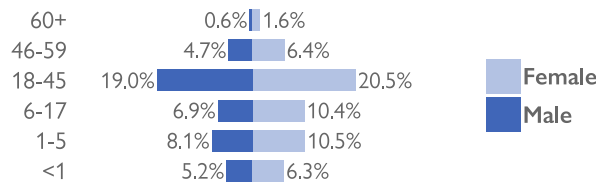
Reason for displacement: Communal Clashes

Origin of largest IDP group:

Warrap, Tonj North

Origin of 2<sup>nd</sup> largest IDP group:

Warrap, Tonj North



## No. returnees: 0

Households: 0

Reason for displacement: NA

Origin of largest returnee group:

NA

### Mobility (IDPs)

Date of arrival of first IDP group: 2016-10-09

Date of arrival of last IDP group: 2017-01-26

Have the IDPs been displaced previously? Yes

Three main reasons preventing the majority of IDPs from returning:

Lack of food, House damaged/destroyed, Lack of safety

### Mobility (returnees)

Date of return of first returnee group: NA

Date of return of last returnee group: NA

Are there people displaced from this village / neighbourhood who have not returned yet? No

### Special needs

No. pregnant women: 50

No. breastfeeding mothers: 61

Total number of individuals with special needs: 243

Special needs include pregnant and breastfeeding women, separated, orphaned and unaccompanied children, persons with mental or physical disabilities, persons with chronic diseases or serious medical conditions and old people without caregivers.

### Protection

Main security provider in the village / neighbourhood: NA

### Health

Most common concern: Diarrhea

Main provider: Government

### Education

Type of facility: Temporary Learning Spaces

Availability of learning supplies: No

Availability of teachers: Yes



Distance from main water source

**>20 min walking**

Water fit for human drinking

**Yes**

People feel safe collecting water

**Yes**



Conditions of most latrines

**Unknown  
Not reported**

Evidence of open defecation

**Yes**

Hygiene promotion campaign

**No**



Separate male / female latrines

**Unknown  
Not reported**

Toilets / bathrooms lock from inside

**Unknown  
Not reported**

Lighting around all toilets / bathrooms

**Unknown  
Not reported**



Security provided at location

**No**

Common conflict-related incidents

**Unknown  
Not reported**

Areas avoided by women / girls

**No**



% collapsed or in danger of shelters\*

**>75%**

Average occupants

**5-6**

Market access (NFIs)

**Yes**



Access to food

**Yes offsite**

Frequency of food assistance

**Unknown  
Not reported**

Market access (food)

**No**



Access to health facility

**Yes**

Distance from health facility

**Off-site (>3 km)**

Exclusion from health services

**Host Community**



Access to primary education

**Yes**

Distance to nearest education facility

**3-5 km**

% children attending primary education

**51-75%**

\*The share of collapsed and in danger of collapse shelters in the figure above refers to IDP/returnee shelters only.

## WASH

Connections to functioning pipelines: No

Main water purification method: None

Main water source for cooking / washing: Hand Pumps

Main water source for drinking: Hand Pumps

No. functioning boreholes: 1

Non-functioning: 3

Complaints about drinking water quality: Yes

Main problem with water: Insufficient amount

Type of toilet: Open defecation

No. garbage disposal points: 0

Main garbage disposal method: Burning

Is solid waste a problem? Yes

## Shelter / NFIs

Main shelter type: Tukul

Shelter materials available in nature: Poles, Rope, Grass

Shelter mat. available from local market: Poles, Rope, Grass

Three most needed NFIs:

Kitchen sets, Bedding sets, Hygiene kits

## Food

Groups struggling most with food access: IDPs

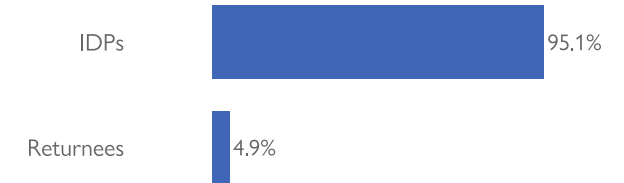
Main source of food: Bought with cash from market

Reason for lack of market access: Far from the village/neighbourhood

# Pagol



Location SSID: ssid\_SS0804\_0010  
 Postcode: SS080408  
 Accessibility: Accessible by car  
 Community Leader: Yes  
 Registration: Yes, paper-based  
 Who is being registered: IDPs only



## No. IDPs: 1272

Households: 212

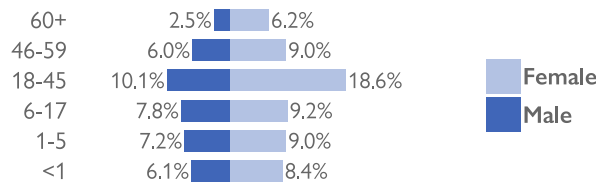
Reason for displacement: Communal Clashes

Origin of largest IDP group:

Warrap, Tonj North

Origin of 2<sup>nd</sup> largest IDP group:

Warrap, Tonj North



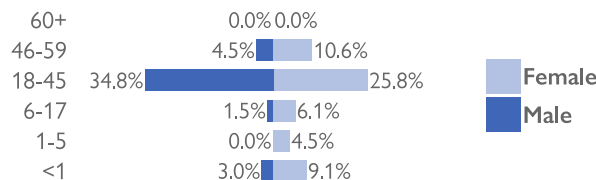
## No. returnees: 66

Households: 11

Reason for displacement: Conflict

Origin of largest returnee group:

Warrap, Tonj North



### Mobility (IDPs)

Date of arrival of first IDP group: 2017-02-12

Date of arrival of last IDP group: 2017-04-14

Have the IDPs been displaced previously? Yes

Three main reasons preventing the majority of IDPs from returning:

Lack of food, House damaged/destroyed, Lack of safety

### Mobility (returnees)

Date of return of first returnee group: 2016-05-02

Date of return of last returnee group: 2016-12-20

Are there people displaced from this village / neighbourhood who have not returned yet? Yes

### Special needs

No. pregnant women: 0

No. breastfeeding mothers: 0

Total number of individuals with special needs: 0

Special needs include pregnant and breastfeeding women, separated, orphaned and unaccompanied children, persons with mental or physical disabilities, persons with chronic diseases or serious medical conditions and old people without caregivers.

### Protection

Main security provider in the village / neighbourhood: Local Authorities

### Health

Most common concern: Malaria

Main provider: NGO/INGO

### Education

Type of facility: Formal Primary Education

Availability of learning supplies: Yes

Availability of teachers: Yes



Distance from main water source

**>20 min walking**

Water fit for human drinking

**Yes**

People feel safe collecting water

**Yes**



% collapsed or in danger of shelters\*

**Unknown  
Not reported**

Average occupants

**Unknown  
Not reported**

Market access (NFIs)

**No**



Conditions of most latrines

**Unknown  
Not reported**

Evidence of open defecation

**Yes**

Hygiene promotion campaign

**No**



Access to food

**Yes offsite**

Frequency of food assistance

**Unknown  
Not reported**

Market access (food)

**Yes**



Separate male / female latrines

**Unknown  
Not reported**

Toilets / bathrooms lock from inside

**Unknown  
Not reported**

Lighting around all toilets / bathrooms

**Unknown  
Not reported**



Access to health facility

**Yes**

Distance from health facility

**Off-site (>3 km)**

Exclusion from health services

**None**



Security provided at location

**Yes**

Common conflict-related incidents

**Unknown  
Not reported**

Areas avoided by women / girls

**No**



Access to primary education

**Yes**

Distance to nearest education facility

**>10 km**

% children attending primary education

**>75%**

\*The share of collapsed and in danger of collapse shelters in the figure above refers to IDP/returnee shelters only.

## WASH

Connections to functioning pipelines: No

Main water purification method: None

Main water source for cooking / washing: Hand Pumps

Main water source for drinking: Hand Pumps

No. functioning boreholes: 2

Non-functioning: 2

Complaints about drinking water quality: Yes

Main problem with water: Other, Specify

Type of toilet: Open defecation

No. garbage disposal points: 0

Main garbage disposal method: Burning

Is solid waste a problem? Yes

## Shelter / NFIs

Main shelter type: Tukul

Shelter materials available in nature: Poles, Rope, Grass

Shelter mat. available from local market: Poles, Rope, Grass

Three most needed NFIs:

Kitchen sets, Bedding sets, Hygiene kits

## Food

Groups struggling most with food access: IDPs, Returnees


Main source of food: Bought with cash from market

Reason for lack of market access: NA

# Rualbet Centre



Location SSID: ssid\_SS0804\_0014  
 Postcode: SS080409  
 Accessibility: Accessible by car  
 Community Leader: Yes  
 Registration: Yes, paper-based  
 Who is being registered: IDPs only



## No. IDPs: 1250

Households: 250

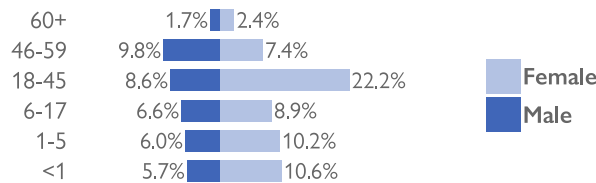
Reason for displacement: Communal Clashes

Origin of largest IDP group:

Warrap, Tonj North

Origin of 2<sup>nd</sup> largest IDP group:

NA, NA



## No. returnees: 0

Households: 0

Reason for displacement: NA

Origin of largest returnee group:

NA

### Mobility (IDPs)

Date of arrival of first IDP group: 2018-07-13

Date of arrival of last IDP group: 2018-07-16

Have the IDPs been displaced previously? Yes

Three main reasons preventing the majority of IDPs from returning:

Lack of food, House damaged/destroyed, Lack of safety

### Mobility (returnees)

Date of return of first returnee group: NA

Date of return of last returnee group: NA

Are there people displaced from this village / neighbourhood who have not returned yet? No

### Special needs

No. pregnant women: 109

No. breastfeeding mothers: 131

Total number of individuals with special needs: 313

Special needs include pregnant and breastfeeding women, separated, orphaned and unaccompanied children, persons with mental or physical disabilities, persons with chronic diseases or serious medical conditions and old people without caregivers.

### Protection

Main security provider in the village / neighbourhood: Local Authorities

### Health

Most common concern: Malaria

Main provider: NGO/INGO

### Education

Type of facility: Temporary Learning Spaces

Availability of learning supplies: Yes

Availability of teachers: Yes



Distance from main water source

**>20 min walking**

Water fit for human drinking

**Yes**

People feel safe collecting water

**Yes**



Conditions of most latrines

**Unknown  
Not reported**

Evidence of open defecation

**Yes**

Hygiene promotion campaign

**No**



Separate male / female latrines

**Unknown  
Not reported**

Toilets / bathrooms lock from inside

**Unknown  
Not reported**

Lighting around all toilets / bathrooms

**Unknown  
Not reported**



Security provided at location

**Yes**

Common conflict-related incidents

**No**

Areas avoided by women / girls

**No**



% collapsed or in danger of shelters\*

**Unknown  
Not reported**

Average occupants

**Unknown  
Not reported**

Market access (NFIs)

**Yes**



Access to food

**Yes offsite**

Frequency of food assistance

**Unknown  
Not reported**

Market access (food)

**Yes**



Access to health facility

**Yes**

Distance from health facility

**Off-site (>3 km)**

Exclusion from health services

**None**



Access to primary education

**Yes**

Distance to nearest education facility

**1-2 km**

% children attending primary education

**25-50%**

\*The share of collapsed and in danger of collapse shelters in the figure above refers to IDP/returnee shelters only.

## WASH

Connections to functioning pipelines: No

Main water purification method: None

Main water source for cooking / washing: Hand Pumps

Main water source for drinking: Hand Pumps

No. functioning boreholes: 2 Non-functioning: 1

Complaints about drinking water quality: Yes

Main problem with water: Insufficient amount

Type of toilet: Open defecation No. garbage disposal points: 0

Main garbage disposal method: Burning Is solid waste a problem? Yes

## Shelter / NFIs

Main shelter type: Tukul

Shelter materials available in nature: Poles, Grass

Shelter mat. available from local market: Poles, Grass

Three most needed NFIs:

Kitchen sets, Bedding sets, Hygiene kits

## Food

Groups struggling most with food access: IDPs

Main source of food: Bought with cash from market


Reason for lack of market access: NA



# Majok



Location SSID: ssid\_SS0805\_0004  
 Postcode: SS080501  
 Accessibility: Accessible by car  
 Community Leader: Yes  
 Registration: No  
 Who is being registered: NA



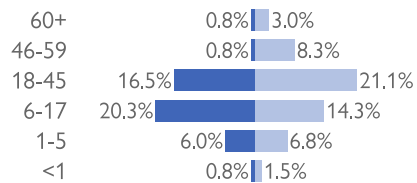
## No. IDPs: 133

Households: 21

Reason for displacement: Conflict

Origin of largest IDP group:  
Western Bahr El Ghazal, NA

Origin of 2<sup>nd</sup> largest IDP group:  
NA, NA



Female  
Male

## No. returnees: 0

Households: 0

Reason for displacement: NA

Origin of largest returnee group:  
NA

### Mobility (IDPs)

Date of arrival of first IDP group: NA

Date of arrival of last IDP group: NA

Have the IDPs been displaced previously? No

Three main reasons preventing the majority of IDPs from returning:

Lack of food, Lack of safety

### Mobility (returnees)

Date of return of first returnee group: NA

Date of return of last returnee group: NA

Are there people displaced from this village / neighbourhood who have not returned yet? No

### Special needs

No. pregnant women: 2

No. breastfeeding mothers: 8

Total number of individuals with special needs: 13

Special needs include pregnant and breastfeeding women, separated, orphaned and unaccompanied children, persons with mental or physical disabilities, persons with chronic diseases or serious medical conditions and old people without caregivers.

### Protection

Main security provider in the village / neighbourhood: Local Authorities

### Health

Most common concern: Malaria

Main provider: Government

### Education

Type of facility: Temporary Learning Spaces

Availability of learning supplies: No

Availability of teachers: Yes



Distance from main water source

**>20 min walking**

Water fit for human drinking

**No**

People feel safe collecting water

**No**



% collapsed or in danger of shelters\*

**10-25%**

Average occupants

**1-4**

Market access (NFIs)

**No**



Conditions of most latrines

**Unknown  
Not reported**

Evidence of open defecation

**Yes**

Hygiene promotion campaign

**No**



Access to food

**Yes offsite**

Frequency of food assistance

**Unknown  
Not reported**

Market access (food)

**No**



Separate male / female latrines

**Unknown  
Not reported**

Toilets / bathrooms lock from inside

**Unknown  
Not reported**

Lighting around all toilets / bathrooms

**Unknown  
Not reported**



Access to health facility

**Yes**

Distance from health facility

**Unknown  
Not reported**

Exclusion from health services

**IDPs**



Security provided at location

**Yes**

Common conflict-related incidents

**No**

Areas avoided by women / girls

**No**



Access to primary education

**Yes**

Distance to nearest education facility

**6-10 km**

% children attending primary education

**25-50%**

\*The share of collapsed and in danger of collapse shelters in the figure above refers to IDP/returnee shelters only.

## WASH

Connections to functioning pipelines: No

Main water purification method: None

Main water source for cooking / washing: Ponds/canals

Main water source for drinking: Ponds/canals

No. functioning boreholes: 3

Non-functioning: 7

Complaints about drinking water quality: Yes

Main problem with water: Insufficient amount

Type of toilet: Open defecation

No. garbage disposal points: 0

Main garbage disposal method: No waste disposal

Is solid waste a problem? Yes

## Shelter / NFIs

Main shelter type: Tukul

Shelter materials available in nature: Poles, Grass

Shelter mat. available from local market: Poles, Grass

Three most needed NFIs:

Emergency shelter kits, Kitchen sets, Mosquito nets

## Food

Groups struggling most with food access: IDPs


Main source of food: Host Community Donation

Reason for lack of market access: Far from the village/neighbourhood

# Ameth Chok



Location SSID: ssid\_SS0805\_0001  
 Postcode: SS080502  
 Accessibility: Accessible by car  
 Community Leader: Yes  
 Registration: No  
 Who is being registered: NA

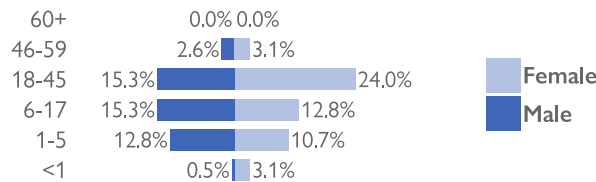


## No. IDPs: 196

Households: 34

Reason for displacement: Conflict

Origin of largest IDP group:  
 Western Bahr El Ghazal, Wau  
 Origin of 2<sup>nd</sup> largest IDP group:  
 NA, NA



## No. returnees: 0

Households: 0

Reason for displacement: Conflict

Origin of largest returnee group:  
 NA

### Mobility (IDPs)

Date of arrival of first IDP group: NA  
 Date of arrival of last IDP group: NA  
 Have the IDPs been displaced previously? No  
 Three main reasons preventing the majority of IDPs from returning:  
 House damaged/destroyed, Lack of safety, No livelihood

### Mobility (returnees)

Date of return of first returnee group: NA  
 Date of return of last returnee group: NA  
 Are there people displaced from this village / neighbourhood who have not returned yet? No

### Special needs

No. pregnant women: 0  
 No. breastfeeding mothers: 7  
 Total number of individuals with special needs: 7

Special needs include pregnant and breastfeeding women, separated, orphaned and unaccompanied children, persons with mental or physical disabilities, persons with chronic diseases or serious medical conditions and old people without caregivers.

### Protection

Main security provider in the village / neighbourhood: NA

### Health

Most common concern: Malaria  
 Main provider: NA

### Education

Type of facility: Formal Primary Education  
 Availability of learning supplies: No  
 Availability of teachers: No



Distance from main water source

**<20 min walking**

Water fit for human drinking

**No**

People feel safe collecting water

**No**



Conditions of most latrines

**Unknown**  
**Not reported**

Evidence of open defecation

**Yes**

Hygiene promotion campaign

**No**



Separate male / female latrines

**Unknown**  
**Not reported**

Toilets / bathrooms lock from inside

**Unknown**  
**Not reported**

Lighting around all toilets / bathrooms

**Unknown**  
**Not reported**



Security provided at location

**No**

Common conflict-related incidents

**No**

Areas avoided by women / girls

**Yes**



% collapsed or in danger of shelters\*

**Unknown**  
**Not reported**

Average occupants

**Unknown**  
**Not reported**

Market access (NFIs)

**No**



Access to food

**Yes offsite**

Frequency of food assistance

**Unknown**  
**Not reported**

Market access (food)

**Yes**



Access to health facility

**No**

Distance from health facility

**Unknown**  
**Not reported**

Exclusion from health services

**Unknown**  
**Not reported**



Access to primary education

**Yes**

Distance to nearest education facility

**3-5 km**

% children attending primary education

**25-50%**

\*The share of collapsed and in danger of collapse shelters in the figure above refers to IDP/returnee shelters only.

## WASH

Connections to functioning pipelines: No

Main water purification method: None

Main water source for cooking / washing: Lake/river

Main water source for drinking: Lake/river

No. functioning boreholes: 2

Non-functioning: 7

Complaints about drinking water quality: Yes

Main problem with water: Too far

Type of toilet: Open defecation

No. garbage disposal points: 0

Main garbage disposal method: No waste disposal

Is solid waste a problem? Yes

## Shelter / NFIs

Main shelter type: Tukul

Shelter materials available in nature: Grass

Shelter mat. available from local market: Bamboo

Three most needed NFIs:

Emergency shelter kits, Kitchen sets, Bedding sets

## Food

Groups struggling most with food access: IDPs

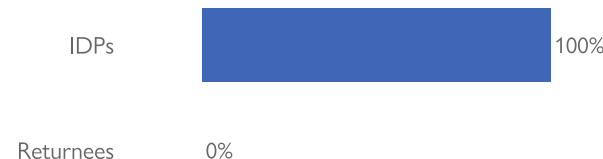
Main source of food: Host Community Donation

Reason for lack of market access: NA

# Panhom Athiei



Location SSID: ssid\_SS0805\_0006  
 Postcode: SS080502  
 Accessibility: Accessible by other means of transport  
 Community Leader: Yes  
 Registration: No  
 Who is being registered: NA

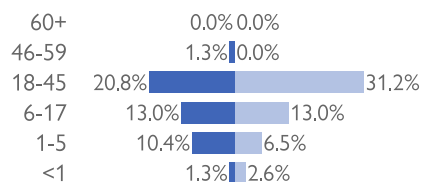


## No. IDPs: 77

Households: 13

Reason for displacement: Conflict

Origin of largest IDP group:  
 Western Bahr El Ghazal, Wau  
 Origin of 2<sup>nd</sup> largest IDP group:  
 NA, NA



Female  
Male

## No. returnees: 0

Households: 0

Reason for displacement: NA

Origin of largest returnee group:  
 NA

### Mobility (IDPs)

Date of arrival of first IDP group: NA  
 Date of arrival of last IDP group: NA  
 Have the IDPs been displaced previously? No  
 Three main reasons preventing the majority of IDPs from returning:  
 Lack of food, House damaged/destroyed, Lack of safety

### Mobility (returnees)

Date of return of first returnee group: NA  
 Date of return of last returnee group: NA  
 Are there people displaced from this village / neighbourhood who have not returned yet? No

### Special needs

No. pregnant women: 0  
 No. breastfeeding mothers: 3  
 Total number of individuals with special needs: 3

Special needs include pregnant and breastfeeding women, separated, orphaned and unaccompanied children, persons with mental or physical disabilities, persons with chronic diseases or serious medical conditions and old people without caregivers.

### Protection

Main security provider in the village / neighbourhood: Local Authorities

### Health

Most common concern: None  
 Main provider: Government

### Education

Type of facility: Temporary Learning Spaces  
 Availability of learning supplies: No  
 Availability of teachers: Yes



Distance from main water source

**>20 min walking**

Water fit for human drinking

**No**

People feel safe collecting water

**No**



Conditions of most latrines

**No toilet**

Evidence of open defecation

**Yes**

Hygiene promotion campaign

**No**



Separate male / female latrines

**No**

Toilets / bathrooms lock from inside

**Yes**

Lighting around all toilets / bathrooms

**No**



Security provided at location

**Yes**

Common conflict-related incidents

**No**

Areas avoided by women / girls

**Yes**



% collapsed or in danger of shelters\*

**25-50%**

Average occupants

**1-4**

Market access (NFIs)

**Yes**



Access to food

**Yes offsite**

Frequency of food assistance

**Unknown  
Not reported**

Market access (food)

**Yes**



Access to health facility

**Yes**

Distance from health facility

**Off-site (<3 km)**

Exclusion from health services

**None**



Access to primary education

**Yes**

Distance to nearest education facility

**1-2 km**

% children attending primary education

**25-50%**

\*The share of collapsed and in danger of collapse shelters in the figure above refers to IDP/returnee shelters only.

## WASH

Connections to functioning pipelines:	No
Main water purification method:	None
Main water source for cooking / washing:	Ponds/canals
Main water source for drinking:	Ponds/canals
No. functioning boreholes:	1
	Non-functioning: 0
Complaints about drinking water quality:	Yes
Main problem with water:	Insufficient amount
Type of toilet:	Latrines
	No. garbage disposal points: 0
Main garbage disposal method:	No waste disposal
	Is solid waste a problem? No

## Shelter / NFIs

Main shelter type:	Tukul
Shelter materials available in nature:	Poles, Grass
Shelter mat. available from local market:	Grass
Three most needed NFIs:	Emergency shelter kits, Kitchen sets, Mosquito nets


## Food

Groups struggling most with food access:	IDPs
Main source of food:	Host Community Donation
Reason for lack of market access:	NA

# Thiet



Location SSID: ssid\_SS0805\_0007  
 Postcode: SS080503  
 Accessibility: Accessible by car  
 Community Leader: Yes  
 Registration: Yes, paper-based  
 Who is being registered: IDPs only

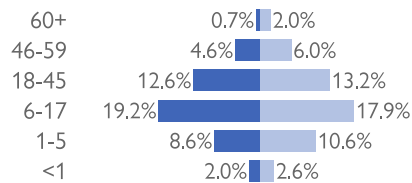


**No. IDPs: 151**

**Households: 25**

Reason for displacement: Conflict

Origin of largest IDP group:  
 Western Bahr El Ghazal, Jur River  
 Origin of 2<sup>nd</sup> largest IDP group:  
 Lakes, Rumbek Centre



Female  
 Male

**No. returnees: 0**

**Households: 0**

Reason for displacement: NA  
 Origin of largest retunee group:  
 NA

## Mobility (IDPs)

Date of arrival of first IDP group: 2017-05-13  
 Date of arrival of last IDP group: NA  
 Have the IDPs been displaced previously? No  
 Three main reasons preventing the majority of IDPs from returning:  
 Lack of food, House damaged/destroyed, Lack of safety

## Mobility (returnees)

Date of return of first returnee group: NA  
 Date of return of last returnee group: NA  
 Are there people displaced from this village / neighbourhood who have not returned yet? No

## Special needs

No. pregnant women: 1  
 No. breastfeeding mothers: 3  
 Total number of individuals with special needs: 4

Special needs include pregnant and breastfeeding women, separated, orphaned and unaccompanied children, persons with mental or physical disabilities, persons with chronic diseases or serious medical conditions and old people without caregivers.

## Protection

Main security provider in the village / neighbourhood: Local Authorities

## Health

Most common concern: Malaria  
 Main provider: Government

## Education

Type of facility: Formal Primary Education  
 Availability of learning supplies: No  
 Availability of teachers: Yes



Distance from main water source

**>20 min walking**

Water fit for human drinking

**No**

People feel safe collecting water

**Yes**



% collapsed or in danger of shelters\*

**Unknown  
Not reported**

Average occupants

**Unknown  
Not reported**

Market access (NFIs)

**Yes**



Conditions of most latrines

**Unknown  
Not reported**

Evidence of open defecation

**Yes**

Hygiene promotion campaign

**No**



Access to food

**Yes offsite**

Frequency of food assistance

**Unknown  
Not reported**

Market access (food)

**Yes**



Separate male / female latrines

**Unknown  
Not reported**

Toilets / bathrooms lock from inside

**Unknown  
Not reported**

Lighting around all toilets / bathrooms

**Unknown  
Not reported**



Access to health facility

**Yes**

Distance from health facility

**On-site (>3 km)**

Exclusion from health services

**IDPs**



Security provided at location

**Yes**

Common conflict-related incidents

**No**

Areas avoided by women / girls

**No**



Access to primary education

**Yes**

Distance to nearest education facility

**6-10 km**

% children attending primary education

**25-50%**

\*The share of collapsed and in danger of collapse shelters in the figure above refers to IDP/returnee shelters only.

## WASH

Connections to functioning pipelines: No

Main water purification method: None

Main water source for cooking / washing: Hand Pumps

Main water source for drinking: Ponds/canals

No. functioning boreholes: 6

Non-functioning: 8

Complaints about drinking water quality: Yes

Main problem with water: Insufficient amount

Type of toilet: Open defecation

No. garbage disposal points: 0

Main garbage disposal method: No waste disposal

Is solid waste a problem? Yes

## Shelter / NFIs

Main shelter type: Tukul

Shelter materials available in nature: Poles, Bamboo, Rope, Grass

Shelter mat. available from local market: Poles, Bamboo, Rope, Grass

Three most needed NFIs:

Emergency shelter kits, Kitchen sets, Mosquito nets

## Food

Groups struggling most with food access: IDPs

Main source of food: Host Community Donation

Reason for lack of market access: NA



# Kuanja



Location SSID: ssid\_SS0805\_0002


Postcode: SS080504

Accessibility: Accessible by car

Community Leader: Yes

Registration: No

Who is being registered: NA



**No. IDPs: 299**

**Households: 50**

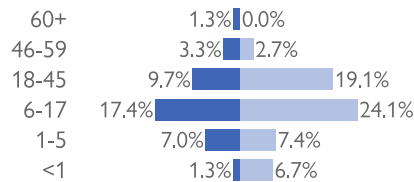
Reason for displacement: Conflict

Origin of largest IDP group:

Western Bahr El Ghazal, Wau

Origin of 2<sup>nd</sup> largest IDP group:

NA, NA



**No. returnees: 0**

**Households: 0**

Reason for displacement: NA

Origin of largest returnee group:

NA

## Mobility (IDPs)

Date of arrival of first IDP group: NA

Date of arrival of last IDP group: NA

Have the IDPs been displaced previously? No

Three main reasons preventing the majority of IDPs from returning:

Lack of food, House damaged/destroyed, Lack of safety

## Mobility (returnees)

Date of return of first returnee group: NA

Date of return of last returnee group: NA

Are there people displaced from this village / neighbourhood who have not returned yet? No

## Special needs

No. pregnant women: 0

No. breastfeeding mothers: 30

Total number of individuals with special needs: 30

Special needs include pregnant and breastfeeding women, separated, orphaned and unaccompanied children, persons with mental or physical disabilities, persons with chronic diseases or serious medical conditions and old people without caregivers.

## Protection

Main security provider in the village / neighbourhood: NA

## Health

Most common concern: Malaria

Main provider: NA

## Education

Type of facility: Temporary Learning Spaces

Availability of learning supplies: No

Availability of teachers: Yes



Distance from main water source

**>20 min walking**

Water fit for human drinking

**No**

People feel safe collecting water

**No**



% collapsed or in danger of shelters\*

**25-50%**

Average occupants

**1-4**

Market access (NFIs)

**No**



Conditions of most latrines

**Unknown  
Not reported**

Evidence of open defecation

**Yes**

Hygiene promotion campaign

**No**



Access to food

**Yes offsite**

Frequency of food assistance

**Once a month**

Market access (food)

**No**



Separate male / female latrines

**Unknown  
Not reported**

Toilets / bathrooms lock from inside

**Unknown  
Not reported**

Lighting around all toilets / bathrooms

**Unknown  
Not reported**



Access to health facility

**No**

Distance from health facility

**Unknown  
Not reported**

Exclusion from health services

**Unknown  
Not reported**



Security provided at location

**No**

Common conflict-related incidents

**Yes**

Areas avoided by women / girls

**Yes**



Access to primary education

**Yes**

Distance to nearest education facility

**3-5 km**

% children attending primary education

**25-50%**

\*The share of collapsed and in danger of collapse shelters in the figure above refers to IDP/returnee shelters only.

## WASH

Connections to functioning pipelines: No

Main water purification method: None

Main water source for cooking / washing: Lake/river

Main water source for drinking: Lake/river

No. functioning boreholes: 1

Non-functioning: 5

Complaints about drinking water quality: Yes

Main problem with water: Too far

Type of toilet: Open defecation

No. garbage disposal points: 0

Main garbage disposal method: No waste disposal

Is solid waste a problem? No

## Shelter / NFIs

Main shelter type: Tukul

Shelter materials available in nature: Poles, Grass

Shelter mat. available from local market: Poles, Grass

Three most needed NFIs:

Emergency shelter kits, Hygiene kits, Mosquito nets

## Food

Groups struggling most with food access: IDPs

Main source of food: Food assistance

Reason for lack of market access: Far from the village/neighbourhood

# Pamiir



Location SSID: ssid\_SS0805\_0005


Postcode: SS080504

Accessibility: Accessible by car

Community Leader: Yes

Registration: No

Who is being registered: NA



## No. IDPs: 184

Households: 30

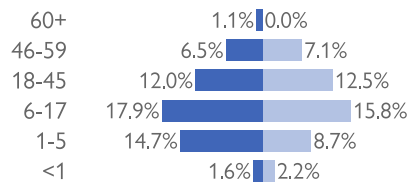
Reason for displacement: Conflict

Origin of largest IDP group:

Western Bahr El Ghazal, Wau

Origin of 2<sup>nd</sup> largest IDP group:

NA, NA



Female  
Male

## No. returnees: 0

Households: 0

Reason for displacement: NA

Origin of largest returnee group:

NA

### Mobility (IDPs)

Date of arrival of first IDP group: NA

Date of arrival of last IDP group: NA

Have the IDPs been displaced previously? No

Three main reasons preventing the majority of IDPs from returning:

Accessibility, Lack of food, Lack of safety

### Mobility (returnees)

Date of return of first returnee group: NA

Date of return of last returnee group: NA

Are there people displaced from this village / neighbourhood who have not returned yet? No

### Special needs

No. pregnant women: 4

No. breastfeeding mothers: 10

Total number of individuals with special needs: 14

Special needs include pregnant and breastfeeding women, separated, orphaned and unaccompanied children, persons with mental or physical disabilities, persons with chronic diseases or serious medical conditions and old people without caregivers.

### Protection

Main security provider in the village / neighbourhood: Local Authorities

### Health

Most common concern: Malaria

Main provider: NA

### Education

Type of facility: NA

Availability of learning supplies: NA

Availability of teachers: NA



Distance from main water source

**>20 min walking**

Water fit for human drinking

**No**

People feel safe collecting water

**No**



% collapsed or in danger of shelters\*

**Unknown  
Not reported**

Average occupants

**Unknown  
Not reported**

Market access (NFIs)

**No**



Conditions of most latrines

**Unknown  
Not reported**

Evidence of open defecation

**Yes**

Hygiene promotion campaign

**No**



Access to food

**Yes offsite**

Frequency of food assistance

**Unknown  
Not reported**

Market access (food)

**No**



Separate male / female latrines

**Unknown  
Not reported**

Toilets / bathrooms lock from inside

**Unknown  
Not reported**

Lighting around all toilets / bathrooms

**Unknown  
Not reported**



Access to health facility

**No**

Distance from health facility

**Unknown  
Not reported**

Exclusion from health services

**Unknown  
Not reported**



Security provided at location

**Yes**

Common conflict-related incidents

**No**

Areas avoided by women / girls

**No**



Access to primary education

**Unknown  
Not reported**

Distance to nearest education facility

**Unknown  
Not reported**

% children attending primary education

**Unknown  
Not reported**

\*The share of collapsed and in danger of collapse shelters in the figure above refers to IDP/returnee shelters only.

## WASH

Connections to functioning pipelines:	No
Main water purification method:	Boiling
Main water source for cooking / washing:	Hand Pumps
Main water source for drinking:	Hand Pumps
No. functioning boreholes:	2
No. non-functioning boreholes:	1
Complaints about drinking water quality:	Yes
Main problem with water:	Insufficient amount
Type of toilet:	Open defecation
No. garbage disposal points:	0
Main garbage disposal method:	No waste disposal
Is solid waste a problem?	Yes

## Shelter / NFIs

Main shelter type:	Tukul
Shelter materials available in nature:	Poles, Grass
Shelter mat. available from local market:	Grass
Three most needed NFIs:	Emergency shelter kits, Kitchen sets, Mosquito nets


## Food

Groups struggling most with food access:	IDPs
Main source of food:	Cultivation/Sale of livestock
Reason for lack of market access:	Far from the village/neighbourhood

# War Anyuon



Location SSID: ssid\_SS0805\_0008  
 Postcode: SS080504  
 Accessibility: Accessible by car  
 Community Leader: Yes  
 Registration: No  
 Who is being registered: NA

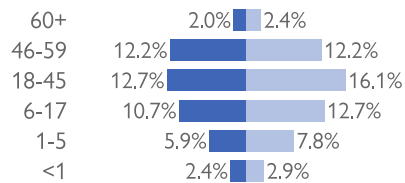


## No. IDPs: 205

Households: 35

Reason for displacement: Conflict

Origin of largest IDP group:  
 Western Bahr El Ghazal, Wau  
 Origin of 2<sup>nd</sup> largest IDP group:  
 NA, NA



Female  
 Male

## No. returnees: 0

Households: 0

Reason for displacement: NA  
 Origin of largest returnee group:  
 NA

### Mobility (IDPs)

Date of arrival of first IDP group: NA  
 Date of arrival of last IDP group: NA  
 Have the IDPs been displaced previously? No  
 Three main reasons preventing the majority of IDPs from returning:  
 Lack of food, House damaged/destroyed, Lack of safety

### Mobility (returnees)

Date of return of first returnee group: NA  
 Date of return of last returnee group: NA  
 Are there people displaced from this village / neighbourhood who have not returned yet? No

### Special needs

No. pregnant women: 0  
 No. breastfeeding mothers: 10  
 Total number of individuals with special needs: 10

Special needs include pregnant and breastfeeding women, separated, orphaned and unaccompanied children, persons with mental or physical disabilities, persons with chronic diseases or serious medical conditions and old people without caregivers.

### Protection

Main security provider in the village / neighbourhood: Local Authorities

### Health

Most common concern: Malaria  
 Main provider: Government

### Education

Type of facility: Temporary Learning Spaces  
 Availability of learning supplies: No  
 Availability of teachers: Yes



Distance from main water source

**>20 min walking**

Water fit for human drinking

**No**

People feel safe collecting water

**Yes**



% collapsed or in danger of shelters\*

**25-50%**

Average occupants

**1-4**

Market access (NFIs)

**No**



Conditions of most latrines

**Unknown  
Not reported**

Evidence of open defecation

**Yes**

Hygiene promotion campaign

**No**



Access to food

**Yes offsite**

Frequency of food assistance

**Unknown  
Not reported**

Market access (food)

**No**



Separate male / female latrines

**Unknown  
Not reported**

Toilets / bathrooms lock from inside

**Unknown  
Not reported**

Lighting around all toilets / bathrooms

**Unknown  
Not reported**



Access to health facility

**Yes**

Distance from health facility

**On-site (<3 km)**

Exclusion from health services

**None**



Security provided at location

**Yes**

Common conflict-related incidents

**No**

Areas avoided by women / girls

**Yes**



Access to primary education

**Yes**

Distance to nearest education facility

**6-10 km**

% children attending primary education

**25-50%**

\*The share of collapsed and in danger of collapse shelters in the figure above refers to IDP/returnee shelters only.

## WASH

Connections to functioning pipelines: No

Main water purification method: None

Main water source for cooking / washing: Ponds/canals

Main water source for drinking: Ponds/canals

No. functioning boreholes: 2

Non-functioning: 4

Complaints about drinking water quality: Yes

Main problem with water: Long queue

Type of toilet: Open defecation

No. garbage disposal points: 0

Main garbage disposal method: No waste disposal

Is solid waste a problem? Yes

## Shelter / NFIs

Main shelter type: Tukul

Shelter materials available in nature: Poles, Grass

Shelter mat. available from local market: Poles, Grass

Three most needed NFIs:

Emergency shelter kits, Kitchen sets, Mosquito nets

## Food

Groups struggling most with food access: IDPs

Main source of food: Cultivation/Sale of livestock

Reason for lack of market access: Far from the village/neighbourhood

# Mabior Yor



Location SSID: ssid\_SS0805\_0003


Postcode: SS080505

Accessibility: Accessible by car

Community Leader: Yes

Registration: No

Who is being registered: NA



## No. IDPs: 116

Households: 18

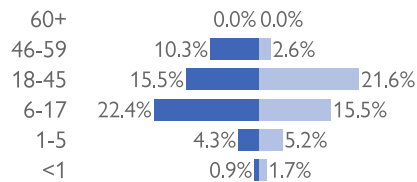
Reason for displacement: Conflict

Origin of largest IDP group:

Western Bahr El Ghazal, Wau

Origin of 2<sup>nd</sup> largest IDP group:

Western Bahr El Ghazal, Wau



Female  
Male

## No. returnees: 0

Households: 0

Reason for displacement: NA

Origin of largest retunee group:

NA

### Mobility (IDPs)

Date of arrival of first IDP group: NA

Date of arrival of last IDP group: NA

Have the IDPs been displaced previously? No

Three main reasons preventing the majority of IDPs from returning:

Lack of food, Lack of safety

### Mobility (returnees)

Date of return of first returnee group: NA

Date of return of last returnee group: NA

Are there people displaced from this village / neighbourhood who have not returned yet? No

### Special needs

No. pregnant women: 1

No. breastfeeding mothers: 8

Total number of individuals with special needs: 9

Special needs include pregnant and breastfeeding women, separated, orphaned and unaccompanied children, persons with mental or physical disabilities, persons with chronic diseases or serious medical conditions and old people without caregivers.

### Protection

Main security provider in the village / neighbourhood: Local Authorities

### Health

Most common concern: Malaria

Main provider: Government

### Education

Type of facility: Formal Primary Education

Availability of learning supplies: No

Availability of teachers: Yes



Distance from main water source

**>20 min walking**

Water fit for human drinking

**No**

People feel safe collecting water

**Unknown  
Not reported**



% collapsed or in danger of shelters\*

**0-10%**

Average occupants

**1-4**

Market access (NFIs)

**No**



Conditions of most latrines

**Unknown  
Not reported**

Evidence of open defecation

**Yes**

Hygiene promotion campaign

**No**



Access to food

**Yes offsite**

Frequency of food assistance

**Unknown  
Not reported**

Market access (food)

**No**



Separate male / female latrines

**Unknown  
Not reported**

Toilets / bathrooms lock from inside

**Unknown  
Not reported**

Lighting around all toilets / bathrooms

**Unknown  
Not reported**



Access to health facility

**Yes**

Distance from health facility

**On-site (<3 km)**

Exclusion from health services

**IDPs**



Security provided at location

**Yes**

Common conflict-related incidents

**Unknown  
Not reported**

Areas avoided by women / girls

**No**



Access to primary education

**Yes**

Distance to nearest education facility

**6-10 km**

% children attending primary education

**25-50%**

\*The share of collapsed and in danger of collapse shelters in the figure above refers to IDP/returnee shelters only.

## WASH

Connections to functioning pipelines: No

Main water purification method: None

Main water source for cooking / washing: Ponds/canals

Main water source for drinking: Ponds/canals

No. functioning boreholes: 0

Non-functioning: 0

Complaints about drinking water quality: Yes

Main problem with water: Insufficient amount

Type of toilet: Open defecation

No. garbage disposal points: 0

Main garbage disposal method: No waste disposal

Is solid waste a problem? Yes

## Shelter / NFIs

Main shelter type: Tukul

Shelter materials available in nature: Poles, Rope, Grass

Shelter mat. available from local market: Grass

Three most needed NFIs:

Emergency shelter kits, Kitchen sets, Mosquito nets

## Food

Groups struggling most with food access: IDPs

Main source of food: Host Community Donation

Reason for lack of market access: Far from the village/neighbourhood