

# 131,136

Total Individuals  
in Evacuation Centres

# 32,290

Total Families  
in Evacuation Centres

# 136

Evacuation  
Centres



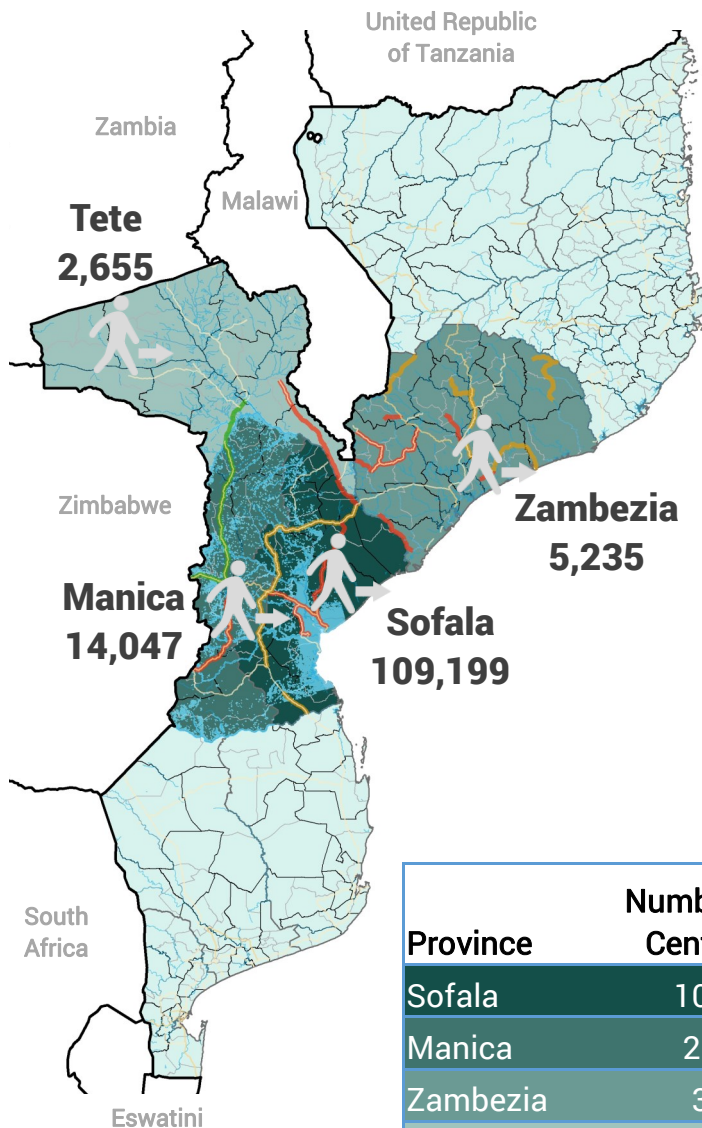
## 85,265

Fully Damaged Houses



## 97,276

Partially Damaged Houses



## Situation Overview

Tropical Cyclone Idai made landfall in central Mozambique the night of 14 March 2019. According to the Government of Mozambique, more than 598 people have died and more than 1,641 have been injured in the aftermath of the storm.

As of 02 April 2019, according to Mozambique's National Institute of Disaster Management (INGC), 131,136 individuals (32,290 families) have been displaced and taken shelter in evacuation centres in the four provinces of Sofala (107), Zambezia (3), Tete (5) and Manica (21). The majority of these centres are schools and churches.

According to government reports, 85,265 houses have been completely destroyed, 97,276 houses have been partially destroyed and 15,784 have been flooded.

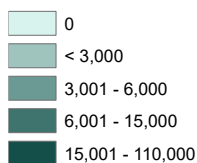
The data in this report has been compiled from secondary sources, including the Government of Mozambique. IOM will continue to work closely with the Government to provide regular updates.

Province	Number of Centres	Individuals in Evacuation Centres	Families in Evacuation Centres
Sofala	107	109,199	28,021
Manica	21	14,047	2,620
Zambezia	3	5,235	1,118
Tete	5	2,655	531


### Legend

#### Displaced Population

#### Individuals



#### Roads



Admin0 Country

Admin1 Province

Admin2 District

Admin3 PostoAdm

Flood extent as of 21 March 2019

Waterways

### Data Source

Situation Overview: [OCHA Flash Update #8 24 March 2019](#)

Flood Analysis: [UNITAR - UNOSAT 21 March 2019](#)

Road access constraints: [World Food Organization WFP / Logistics Cluster 20 March 2019](#)

IDP and damage information: [Gov. of Mozambique / INGC 03 April 2019](#)  
[www.ingc.gov.mz](http://www.ingc.gov.mz)

Admin boundaries & Pop. statistics: [Humanitarian Data Exchange \(HDX\)](#)