

Legend

- Country Capital
- Major City
- Intermediate City
- Small City
- District of Interest
- District
- Administrative Post
- Health facilities in district of interest
- Health facilities in other district

MOZAMBIQUE

Tropical Cyclone Idai Response

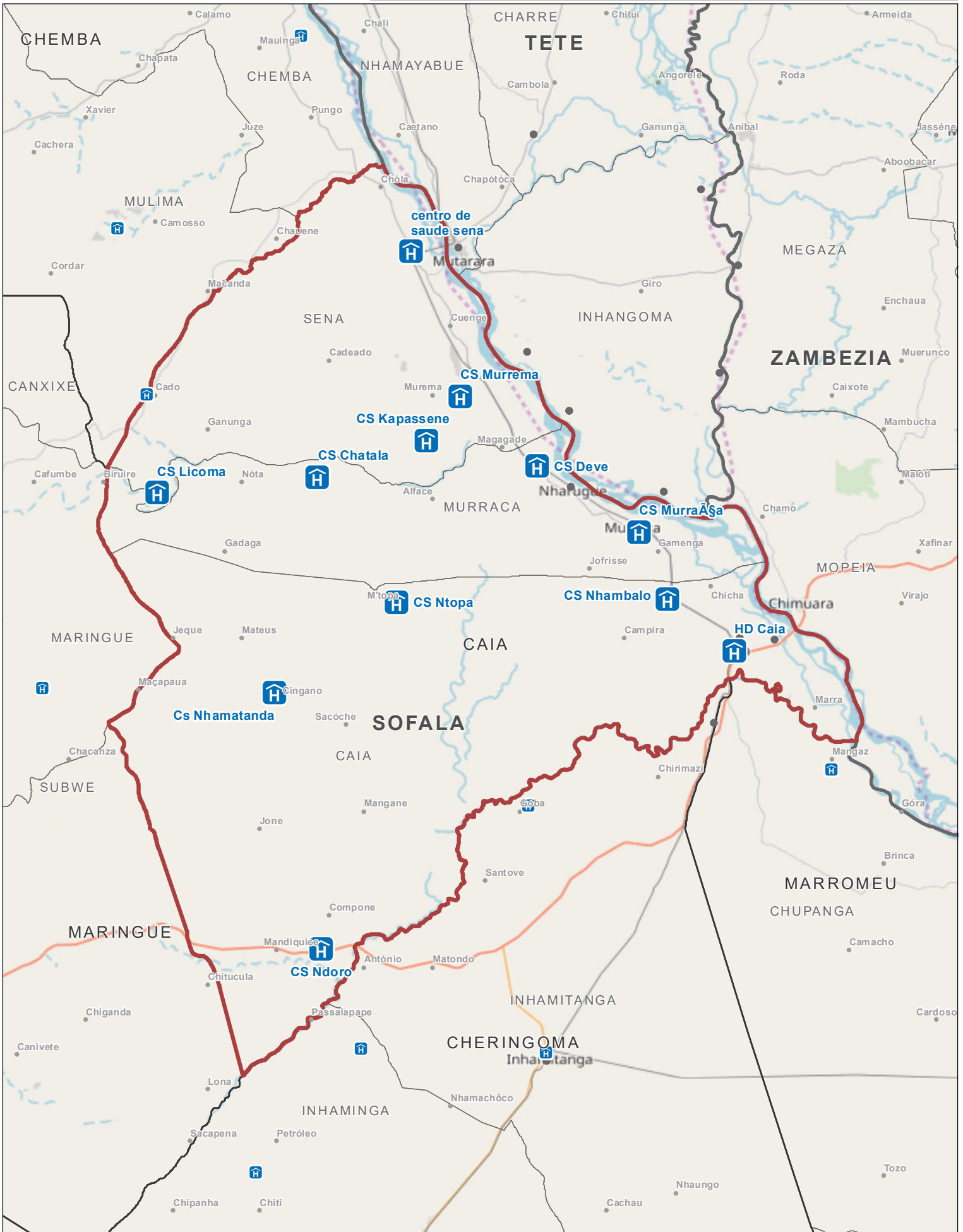
Health facilities in Caia district, Sofala province

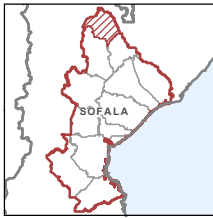
1:510,000 1 cm = 5 km













Map Production Date : 01 April 2019
www.iom.int | dtmsupport@iom.int

Source Data : IOM, National Authorities, OCHA, OSM, WHO **Disclaimer** : This map is for illustration purposes only. Names and boundaries on this map do not imply official endorsement or acceptance by IOM.





 Health facilities in district of interest
 Health facilities in other district
 Country Capital
 Major City
 Intermediate City
 Small City
 District of Interest
 Province
 District
 Administrative Post

MOZAMBIQUE

Tropical Cyclone Idai Response

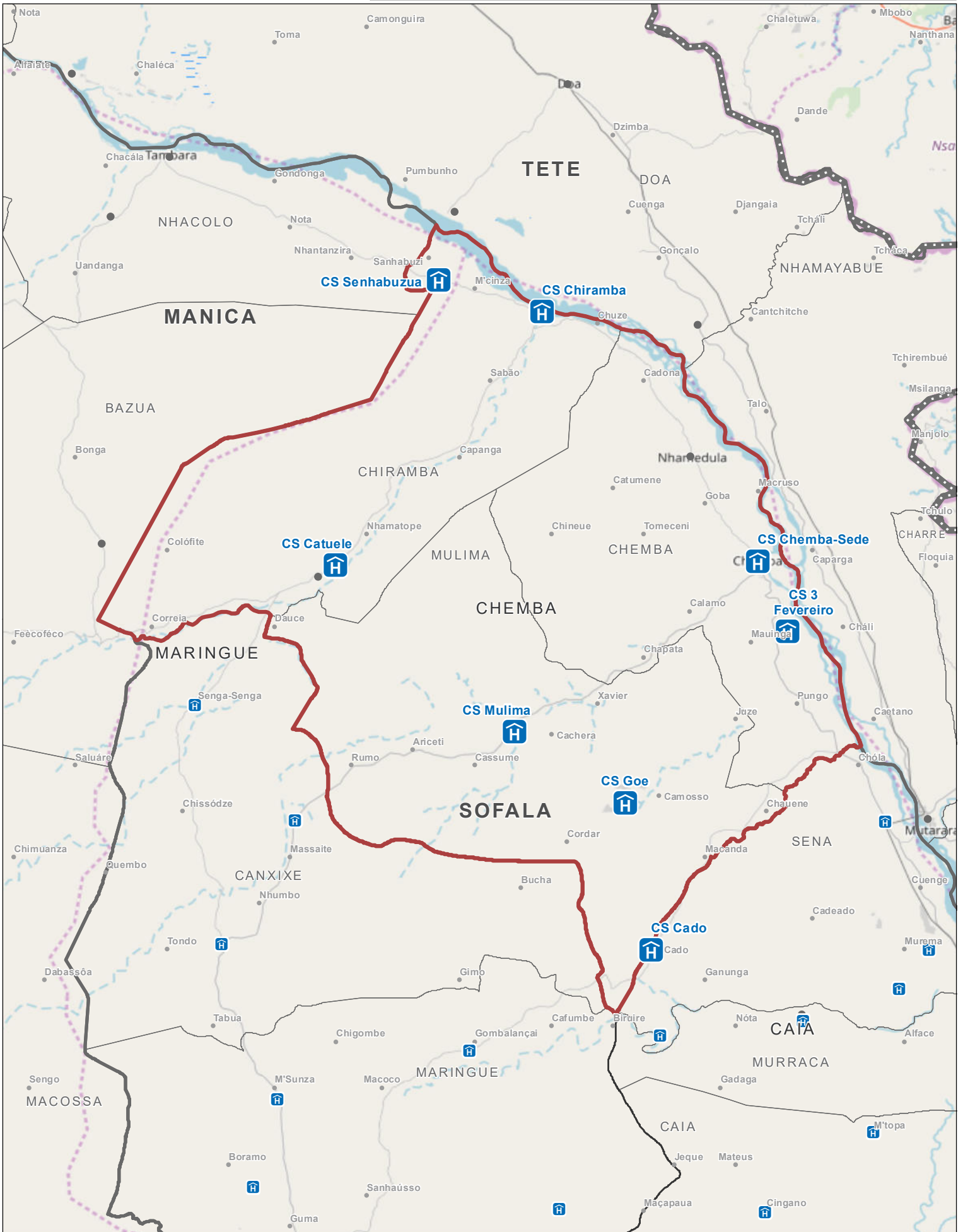
Health facilities in Chemba district, Sofala province

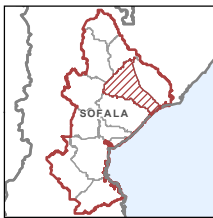
1:575,000 1 cm = 6 km



Map Production Date : 01 April 2019
www.iom.int | dtmsupport@iom.int

Source Data : IOM, National Authorities, OCHA, OSM, WHO Disclaimer : This map is for illustration purposes only. Names and boundaries on this map do not imply official endorsement or acceptance by IOM.





Country Capital (Star icon)

Major City (Large circle icon)

Intermediate City (Medium circle icon)

Small City (Small circle icon)

Province (Thick grey line)

District of Interest (Red outline)

District (Thin grey line)

Administrative Post (Small square icon)

Health facilities in district of interest (Blue house icon)

Health facilities in other district (Light blue house icon)

MOZAMBIQUE

Tropical Cyclone Idai Response

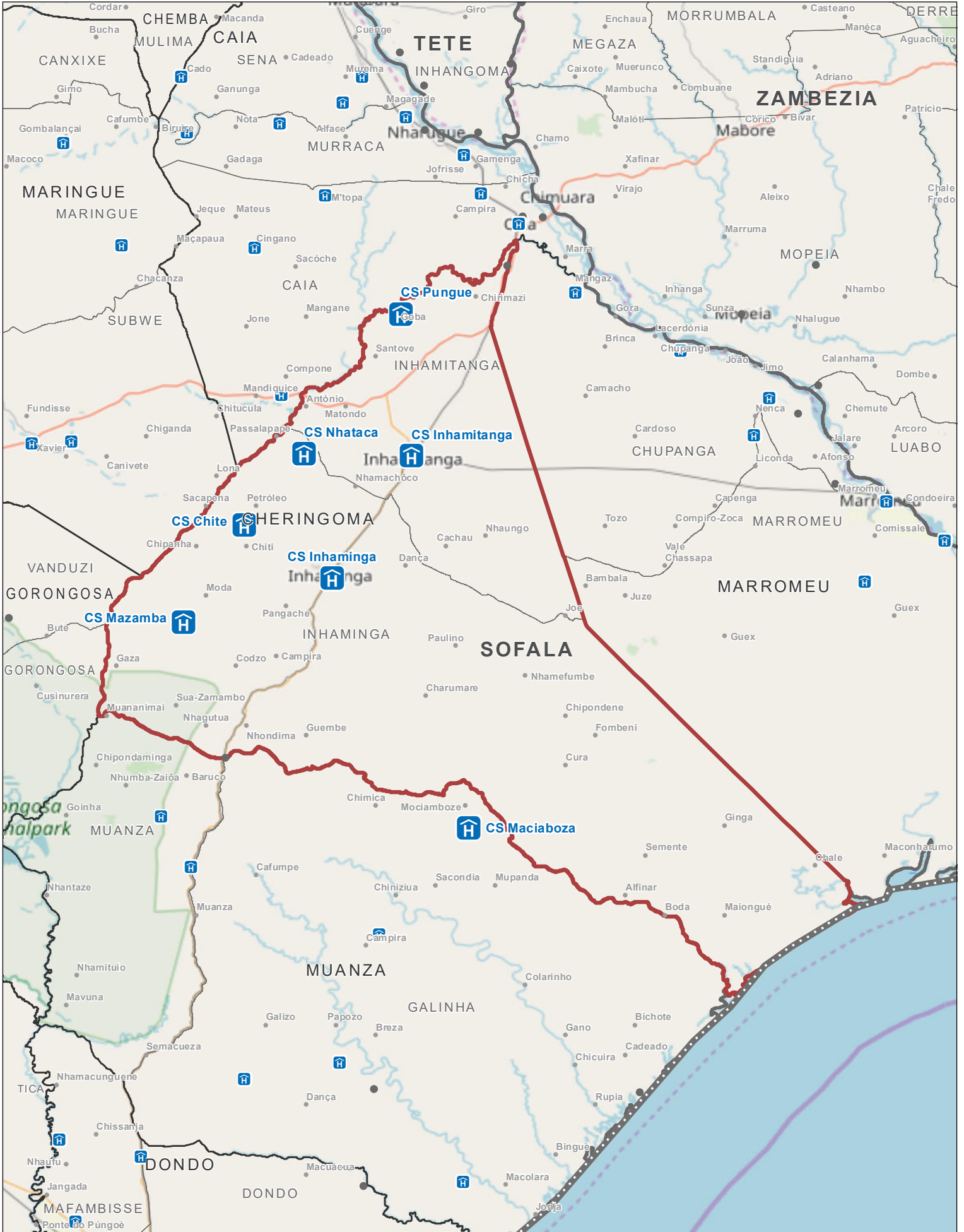
Health facilities in Cheringoma district, Sofala province

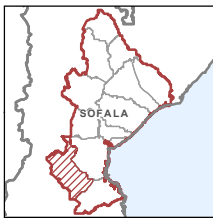
1:886,000 1 cm = 9 km



Map Production Date : 01 April 2019
www.iom.int | dtmsupport@iom.int

Source Data : IOM, National Authorities, OCHA, OSM, WHO **Disclaimer** : This map is for illustration purposes only. Names and boundaries on this map do not imply official endorsement or acceptance by IOM.





Legend

- Country Capital
- Major City
- Intermediate City
- Small City
- District of Interest
- District
- Administrative Post
- Health facilities in district of interest
- Health facilities in other district

MOZAMBIQUE

Tropical Cyclone Idai Response

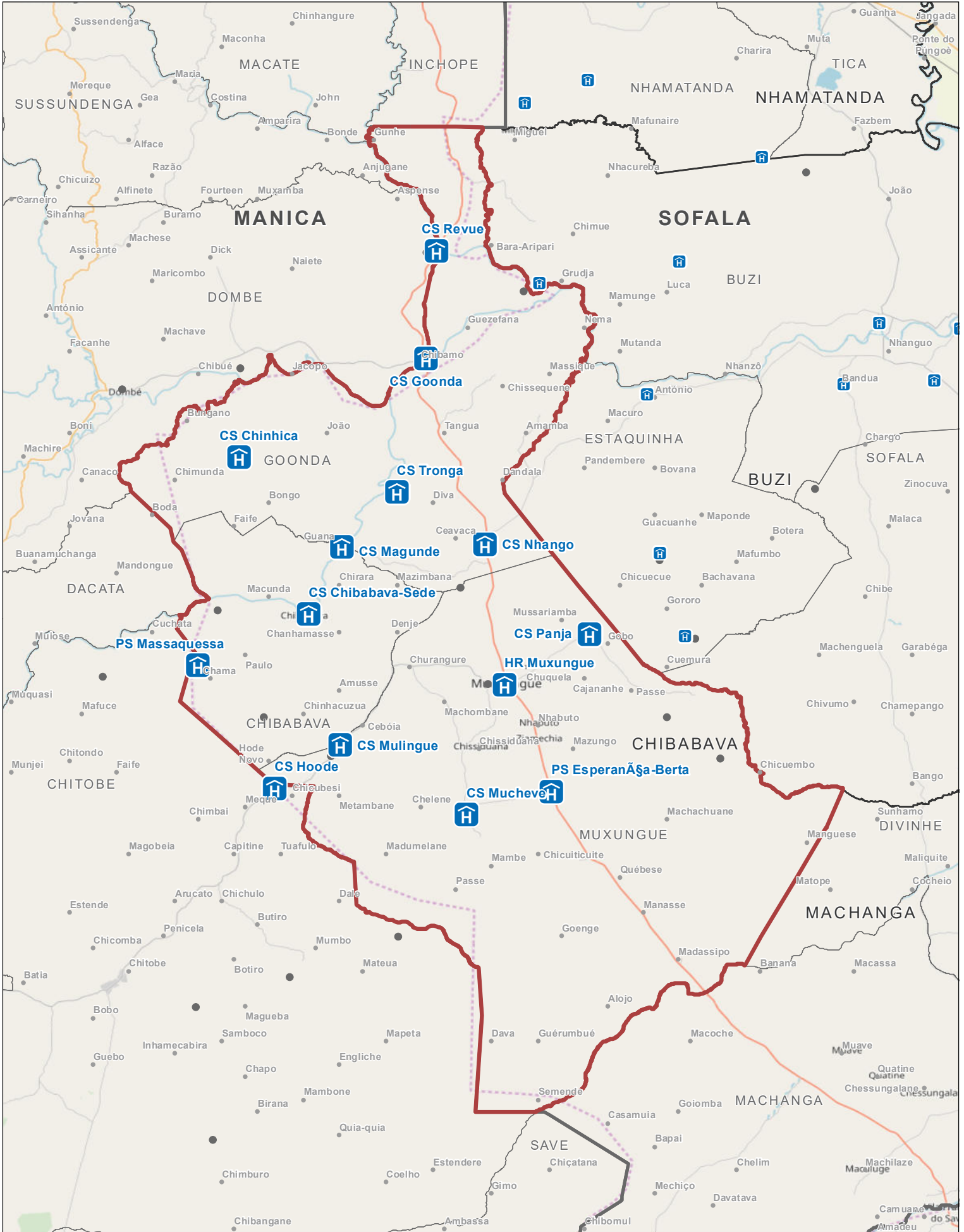
Health facilities in Chibabava district, Sofala province

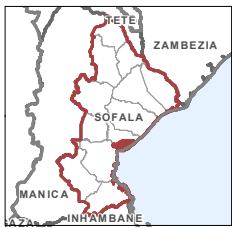
1:757,000 1 cm = 8 km



Map Production Date : 01 April 2019
www.iom.int | dtmsupport@iom.int

Source Data : IOM, National Authorities, OCHA, OSM, WHO **Disclaimer :** This map is for illustration purposes only. Names and boundaries on this map do not imply official endorsement or acceptance by IOM.





Legend

- Health facilities in district of interest
- Health facilities in other district
- Country Capital
- Major City
- Intermediate City
- Small City
- District of interest
- Province
- District
- Administrative Post
- Cidade da Beira neighborhoods

MOZAMBIQUE

Tropical Cyclone Idai Response

Health facilities in Cidade da Beira district, Sofala province

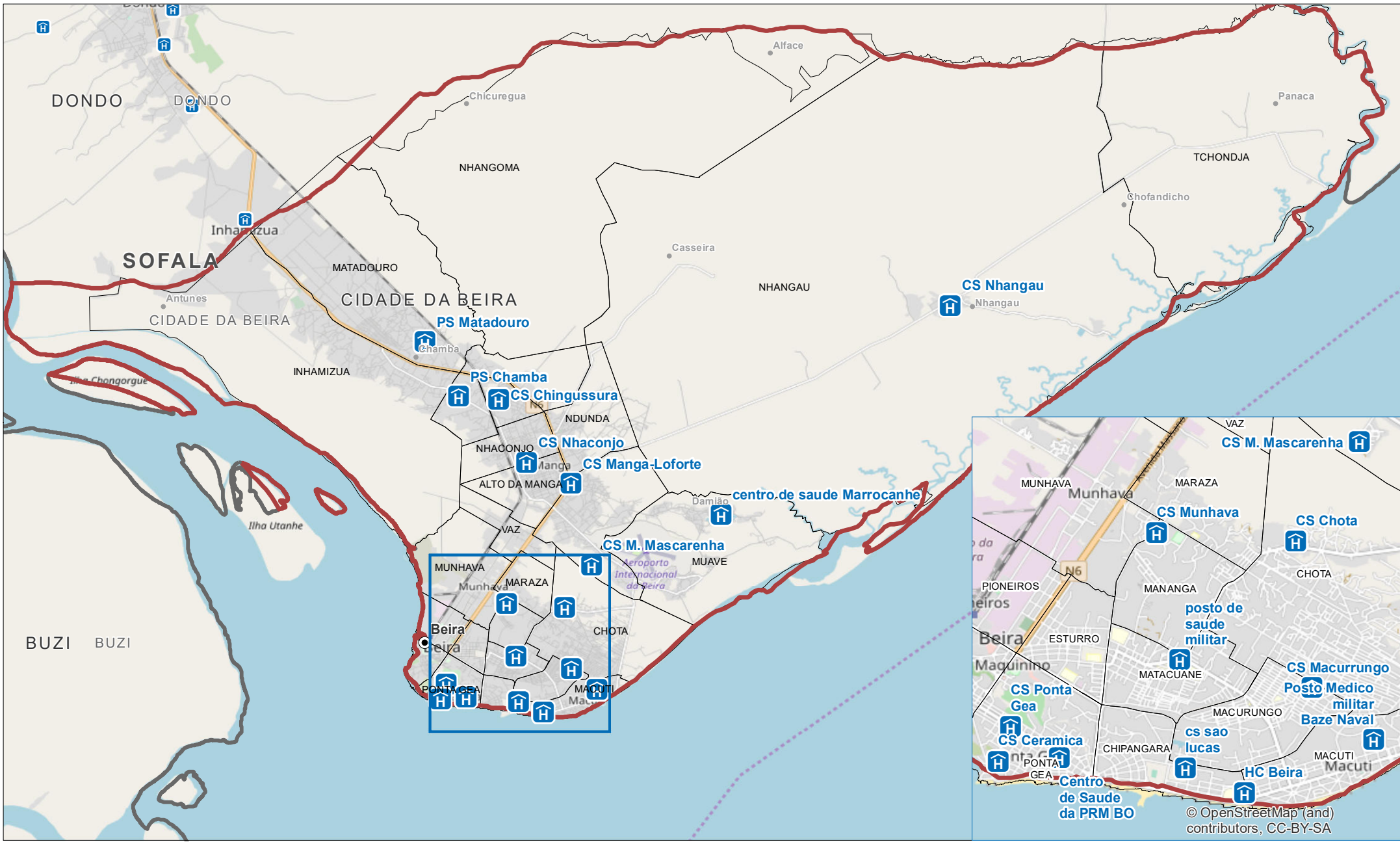
1:180,000 1 cm = 2 km

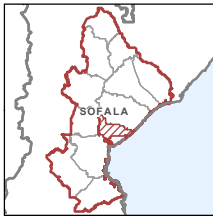
0 5 10 Kilometers

Disclaimer : This map is for illustration purposes only. Names and boundaries on this map do not imply official endorsement or acceptance by IOM.

Source Data : INGC, IOM, OCHA, OSM, WHO

Map Production Date : 01 April 2019
www.iom.int | dtmsupport@iom.int





Country Capital (Star icon)

Major City (Large circle icon)

Intermediate City (Medium circle icon)

Small City (Small circle icon)

Province (Thick grey line)

District of Interest (Red outline)

District (Thin grey line)

Administrative Post (Small square icon)

Health facilities in district of interest (Blue house icon)

Health facilities in other district (Light blue house icon)

MOZAMBIQUE

Tropical Cyclone Idai Response

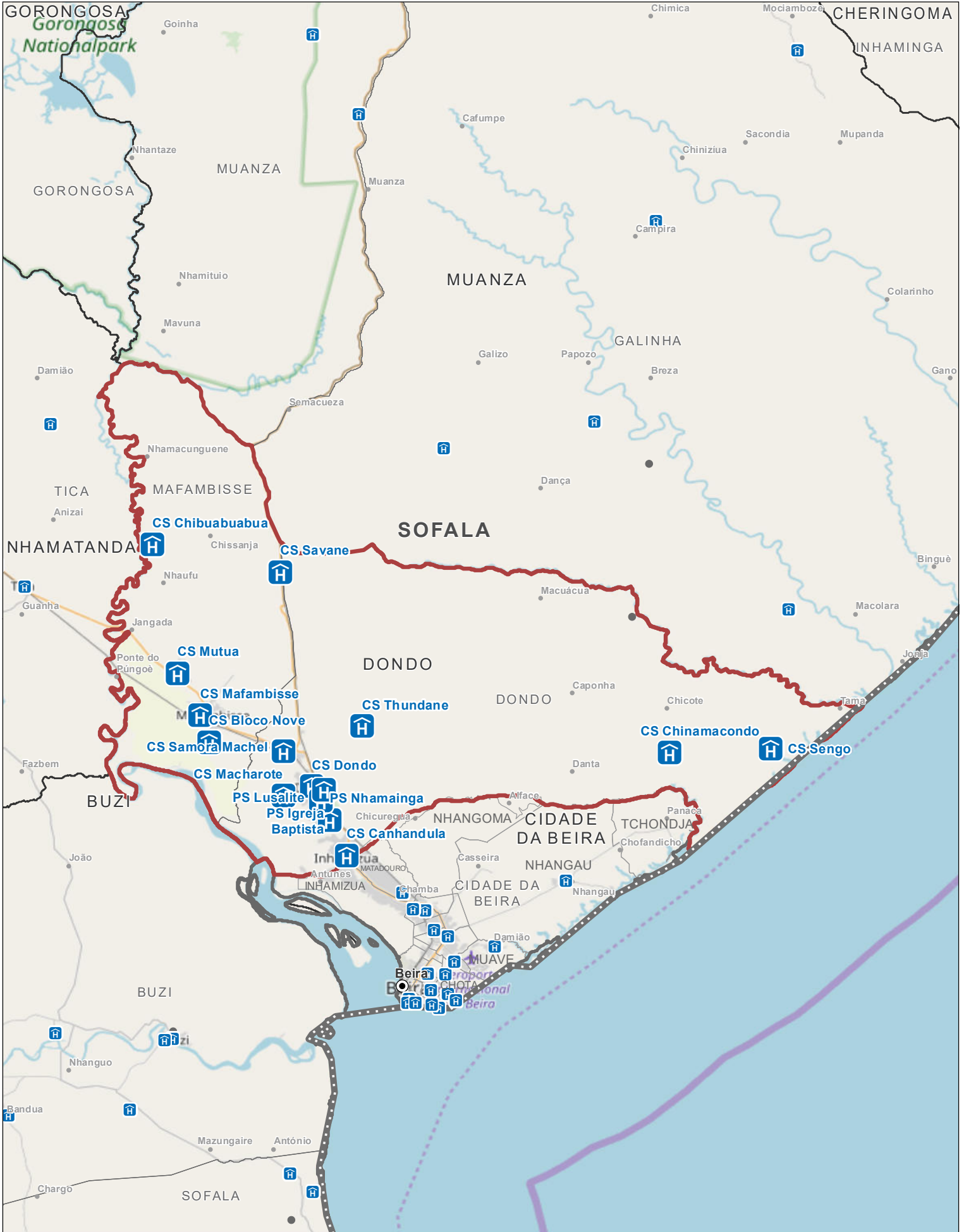
Health facilities in Dondo district, Sofala province

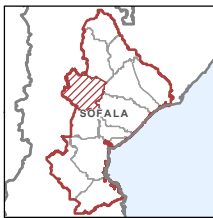
1:563,000 1 cm = 6 km



Map Production Date : 01 April 2019
www.iom.int | dtmsupport@iom.int

Source Data : IOM, National Authorities, OCHA, OSM, WHO **Disclaimer** : This map is for illustration purposes only. Names and boundaries on this map do not imply official endorsement or acceptance by IOM.





Country Capital (Star icon)

Major City (Large circle icon)

Intermediate City (Medium circle icon)

Small City (Small circle icon)

Province (Thick grey line)

District of Interest (Red outline)

District (Thin grey line)

Administrative Post (Thin black line)

Health facilities in district of interest (Blue house icon)

Health facilities in other district (Light blue house icon)

MOZAMBIQUE

Tropical Cyclone Idai Response

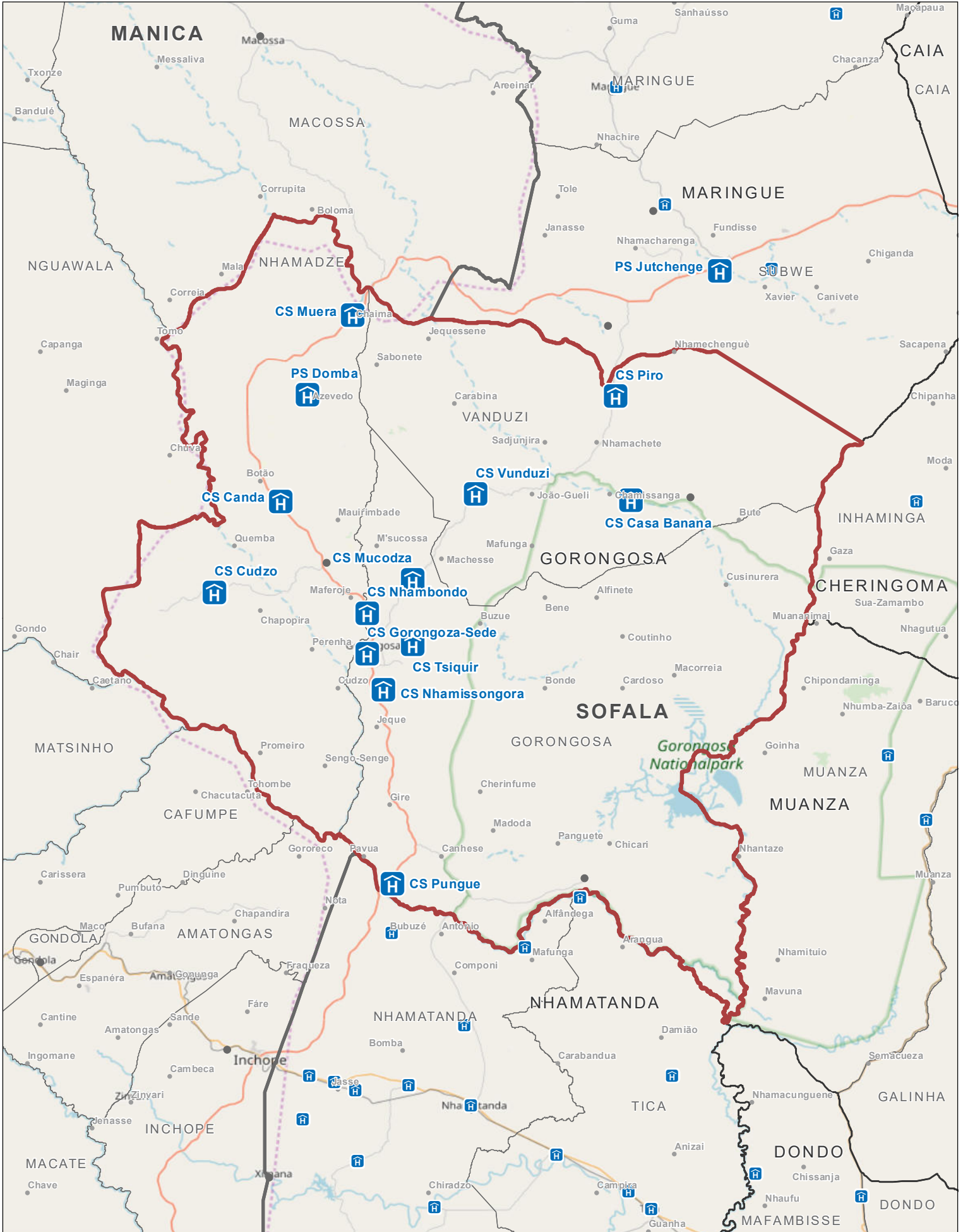
Health facilities in Gorongosa district, Sofala province

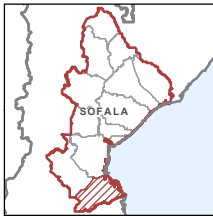
1:684,000 1 cm = 7 km



Map Production Date : 01 April 2019
www.iom.int | dtmsupport@iom.int

Source Data : IOM, National Authorities, OCHA, OSM, WHO **Disclaimer** : This map is for illustration purposes only. Names and boundaries on this map do not imply official endorsement or acceptance by IOM.





Legend

- Country Capital
- Major City
- Intermediate City
- Small City
- District of Interest
- District
- Administrative Post
- Health facilities in district of interest
- Health facilities in other district

MOZAMBIQUE

Tropical Cyclone Idai Response

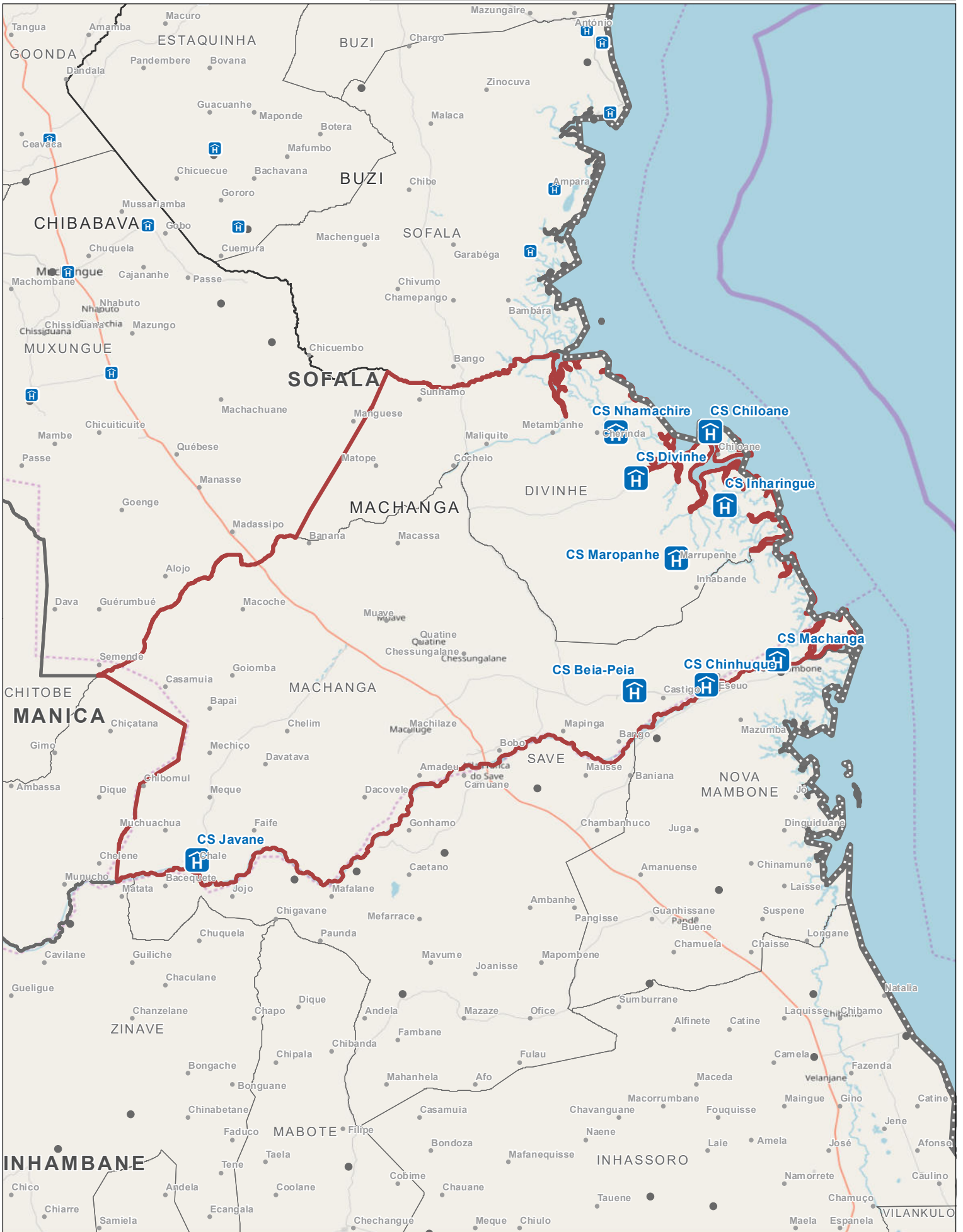
Health facilities in Machanga district, Sofala province

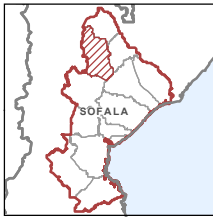
1:799,000 1 cm = 8 km



Map Production Date : 01 April 2019
www.iom.int | dtmsupport@iom.int

Source Data : IOM, National Authorities, OCHA, OSM, WHO **Disclaimer** : This map is for illustration purposes only. Names and boundaries on this map do not imply official endorsement or acceptance by IOM.





Country Capital (star icon)

Major City (circle with dot icon)

Intermediate City (circle with dot icon)

Small City (circle with dot icon)

Province (thick grey line)

District of Interest (thick red line)

District (thin grey line)

Administrative Post (square icon)

Health facilities in district of interest (blue house icon)

Health facilities in other district (blue house icon)

MOZAMBIQUE

Tropical Cyclone Idai Response

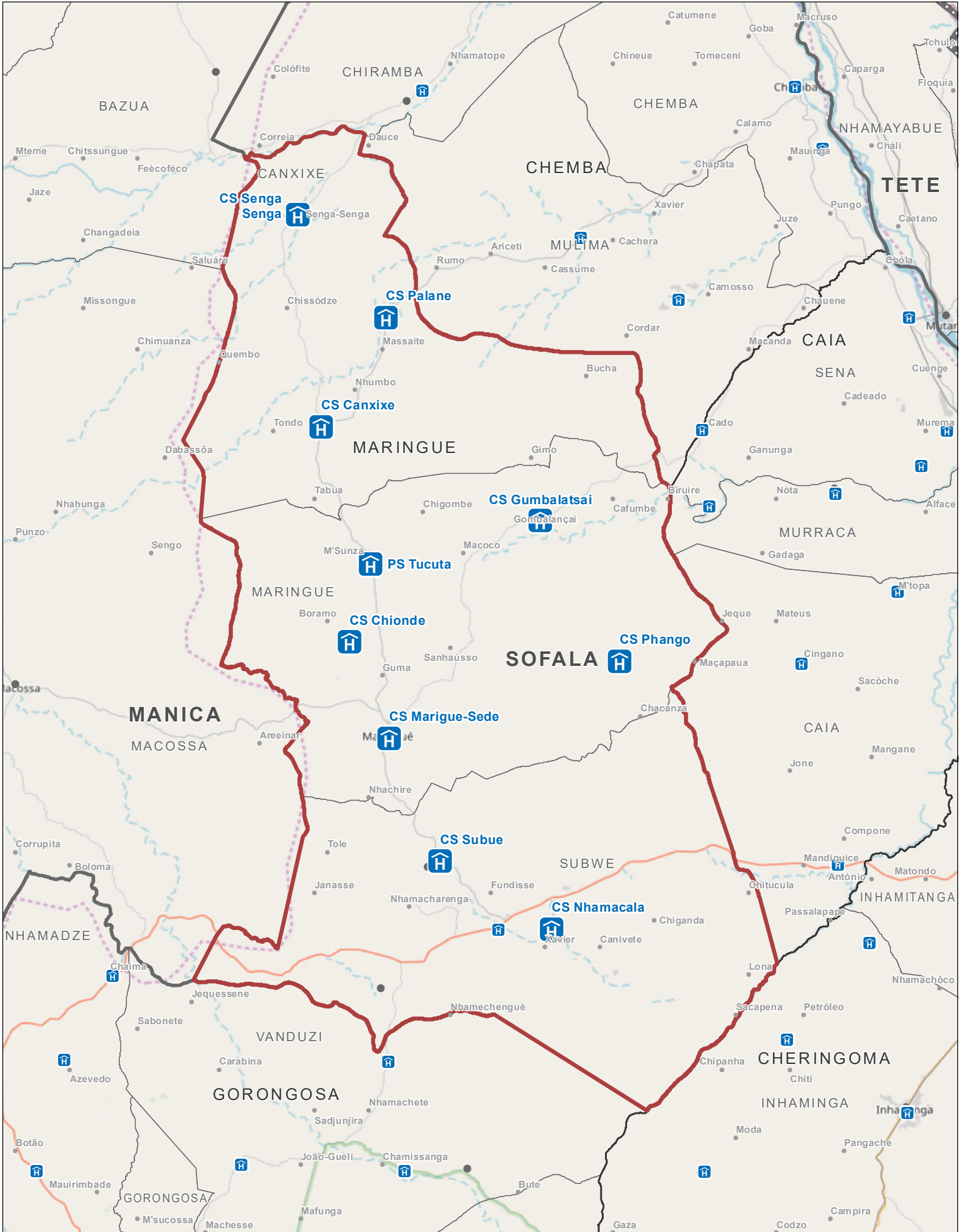
Health facilities in Maringue district, Sofala province

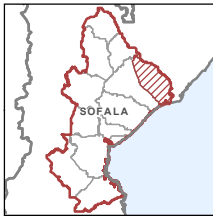
1:651,000 1 cm = 7 km



Map Production Date : 01 April 2019
www.iom.int | dtmsupport@iom.int

Source Data : IOM, National Authorities, OCHA, OSM, WHO **Disclaimer** : This map is for illustration purposes only. Names and boundaries on this map do not imply official endorsement or acceptance by IOM.





Country Capital

Major City

Intermediate City

Small City

Province

District of Interest

District

Administrative Post

Health facilities in district of interest

Health facilities in other district

MOZAMBIQUE

Tropical Cyclone Idai Response

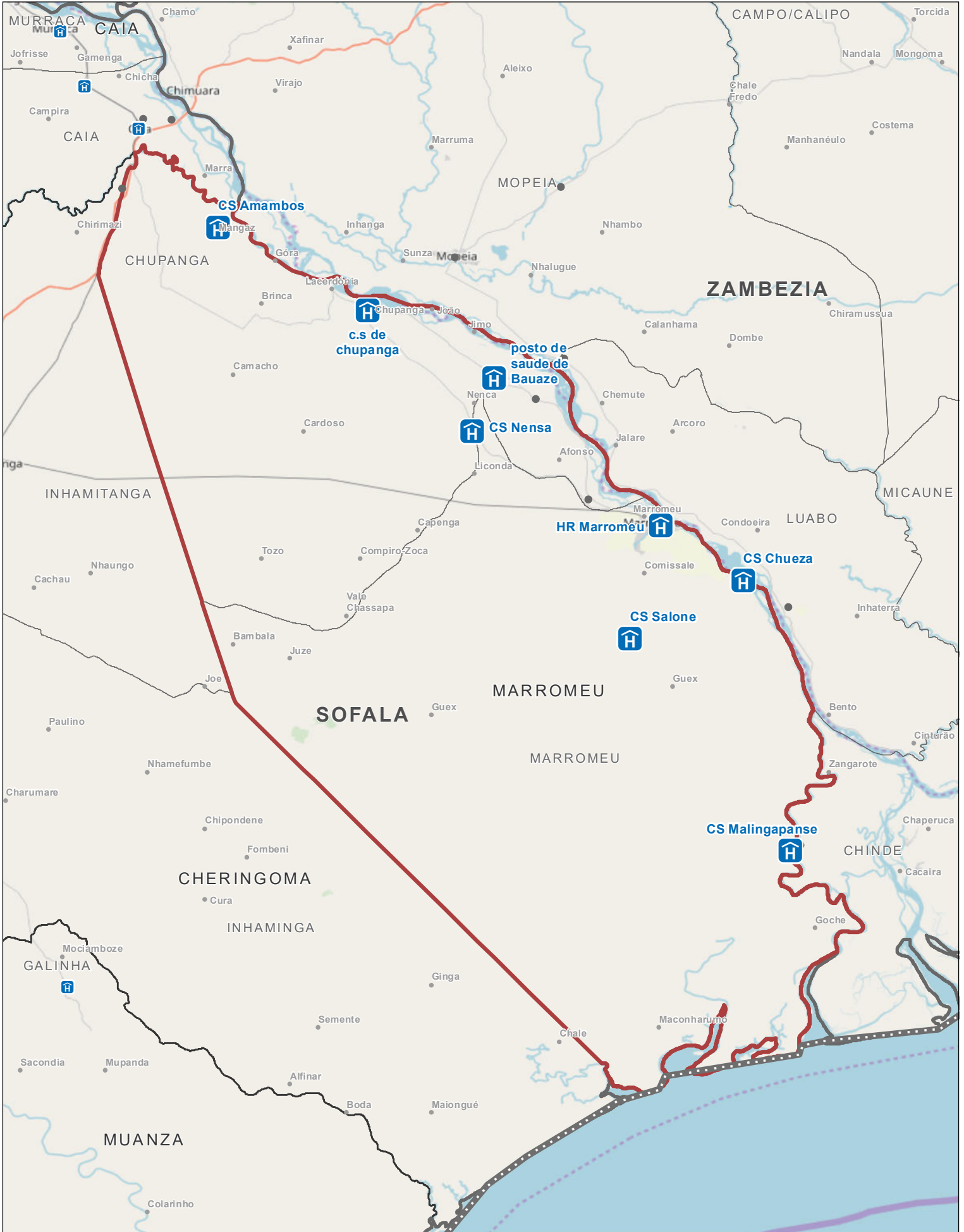
Health facilities in Marromeu district, Sofala province

1:624,000 1 cm = 6 km



Map Production Date : 01 April 2019
www.iom.int | dtmsupport@iom.int

Source Data : IOM, National Authorities, OCHA, OSM, WHO **Disclaimer** : This map is for illustration purposes only. Names and boundaries on this map do not imply official endorsement or acceptance by IOM.





Country Capital (Star icon)

Major City (Large circle icon)

Intermediate City (Medium circle icon)

Small City (Small circle icon)

Province (Thick grey line)

District of Interest (Red outline)

District (Thin grey line)

Administrative Post (Square icon)

Health facilities in district of interest (Blue house icon)

Health facilities in other district (Light blue house icon)

MOZAMBIQUE

Tropical Cyclone Idai Response

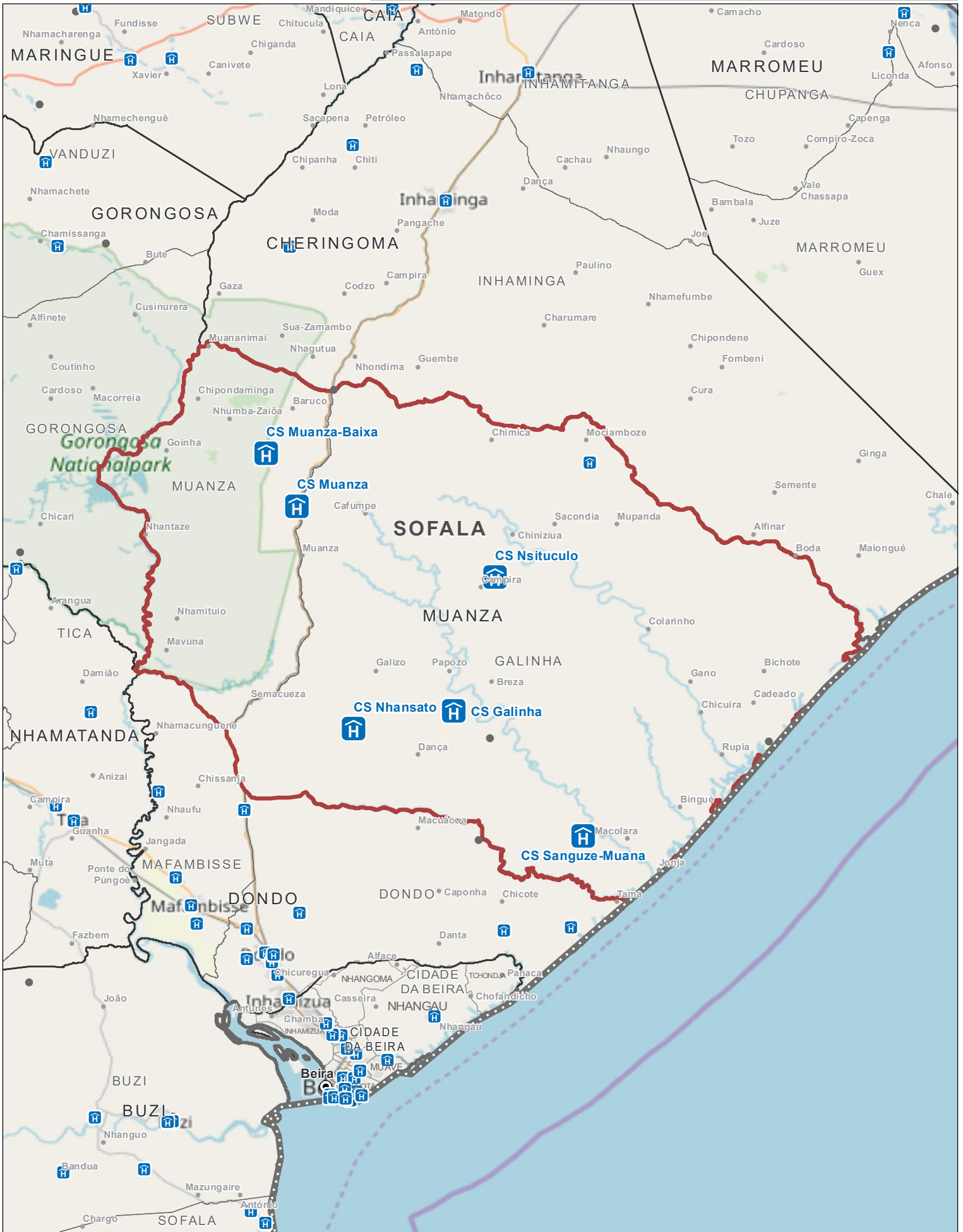
Health facilities in Muanza district, Sofala province

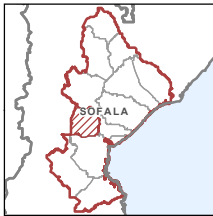
1:844,000 1 cm = 8 km



Map Production Date : 01 April 2019
www.iom.int | dtmsupport@iom.int

Source Data : IOM, National Authorities, OCHA, OSM, WHO **Disclaimer** : This map is for illustration purposes only. Names and boundaries on this map do not imply official endorsement or acceptance by IOM.





Legend

- Country Capital
- Major City
- Intermediate City
- Small City
- District of Interest
- District
- Administrative Post
- Health facilities in district of interest
- Health facilities in other district

MOZAMBIQUE

Tropical Cyclone Idai Response

Health facilities in Nhamatanda district, Sofala province

1:443,000 1 cm = 4 km



Map Production Date : 01 April 2019
www.iom.int | dtmsupport@iom.int

Source Data : IOM, National Authorities, OCHA, OSM, WHO **Disclaimer** : This map is for illustration purposes only. Names and boundaries on this map do not imply official endorsement or acceptance by IOM.

