

DISPLACEMENT TRACKING MATRIX — NIGERIA EMERGENCY TRACKING TOOL (ETT)

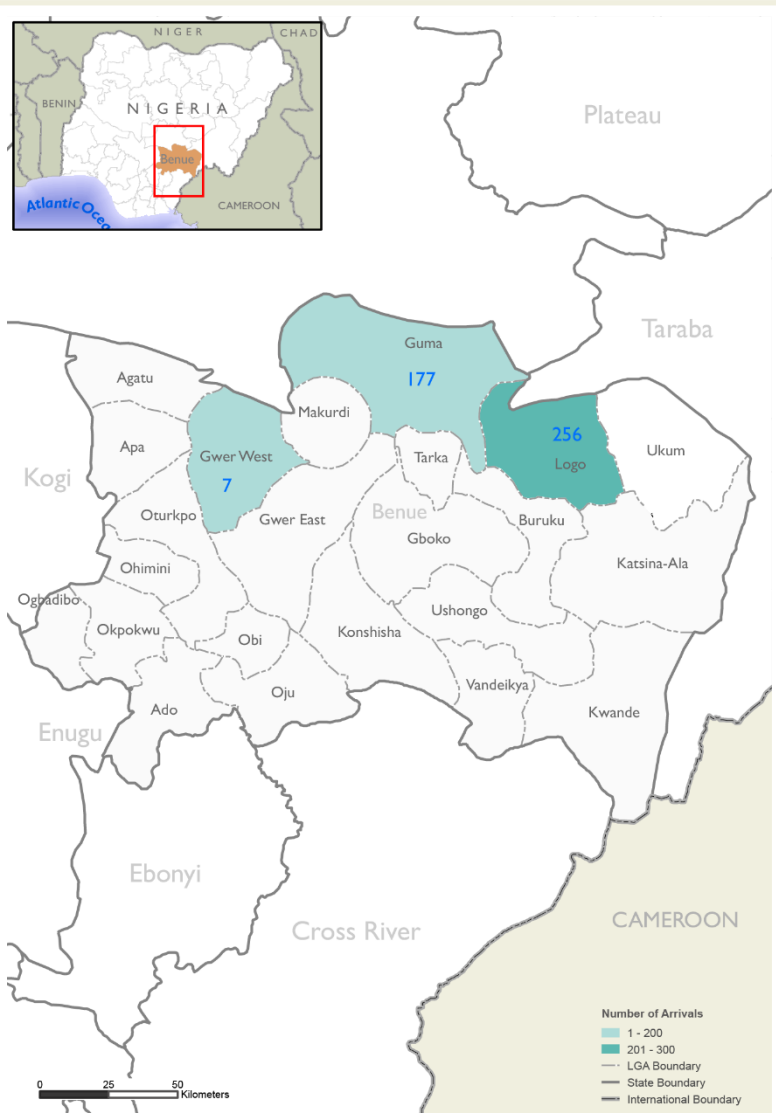
SUMMARY OF MOVEMENTS IN BENUE STATE, 04 – 10 NOVEMBER 2024

DASHBOARD: 18

DATA COLLECTION: Week 22, 2024

DATE OF PUBLICATION: 15 NOVEMBER 2024


OVERVIEW OF DISPLACEMENTS



KEY FIGURES



GENDER BREAKDOWN



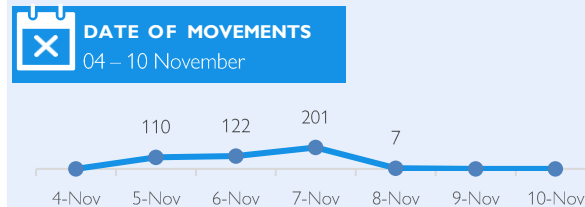
METHODOLOGY

The DTM Emergency Tracking Tool (ETT) is deployed to track and collect information on large and sudden population movements, provide frequent updates on the scale of displacement and quantify the affected population when needed. As a sub-component of the mobility tracking methodology in Nigeria, ETT utilizes direct observations and a broad network of key informants to capture the best estimates of the affected population per location, enabling targeted humanitarian response planning.

LIMITATIONS

The ETT figures reported are not cumulative of all the affected persons thus far but rather provide a snapshot of the current displacement situation on the date indicated. The data and information reported on this dashboard are related solely to the movements caused by the triggers on page two between 04 and 10 November 2024.


DISPLACEMENT EVOLUTION



TOP REPORTED NEEDS*



TOP AREA OF ORIGIN



ALERT SUMMARY

Between 04 and 10 November 2024, a total of 440 new arrivals were recorded at locations in Benue State. The new arrivals were recorded at locations in Gwer west, Guma and Logo local government area (LGA) of Benue State.

ETT assessments identified conflict/attack as the main trigger for these movements in the state.

The majority of the arrivals were from Logo LGA, with 256 individuals, which accounted for 58 per cent, 177 individuals arrived from Guma which accounted for 40 per cent and a total of seven individuals arrived from Gwer west which accounted for two per cent of the arrivals for the week.

This map is for illustration purposes only. Names and boundaries on this map do not imply official endorsement or acceptance by IOM.

*Multiple-choice response

PERCENTAGE OF INDIVIDUALS BY MOVEMENT TRIGGER

Conflict/Attack 100%

NEEDS EVOLUTION*

Food 100%

NFI 89%

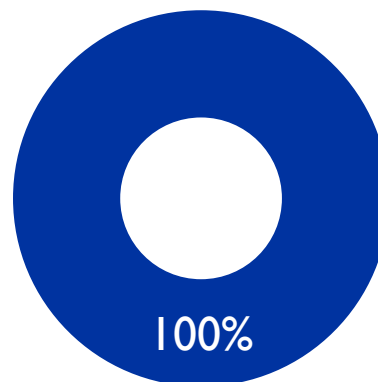
Shelter 89%

Sanitation 22%


Protection 22%

Health 22%

ARRIVING POPULATION



MOVEMENT FLOWS BY WARD



DISPLACEMENT BREAKDOWN

Arrival location			Movement location			Number of individuals	
State	LGA	Ward	State	LGA	Ward		
Benue	Guma	Kaambe	Benue	Logo	Tombo	75	
		Nyiev	Nasarawa	Keana	Obene	5	
		Nzorov	Benue	Logo	Tombo	97	
	Gwer west	Avihijime	Benue	Logo	Gwer west	Gaambe-Ushin	7
		Mbavuur			Mbagber	154	
	Logo	Mbayam	Benue	Logo	Mbagber	42	
						Tombo	60



GLOBAL DATA INSTITUTE
DISPLACEMENT
TRACKING MATRIX



Humanitarian Aid
And Civil Protection



FROM THE AMERICAN PEOPLE

*Multiple-choice response