

February 2019



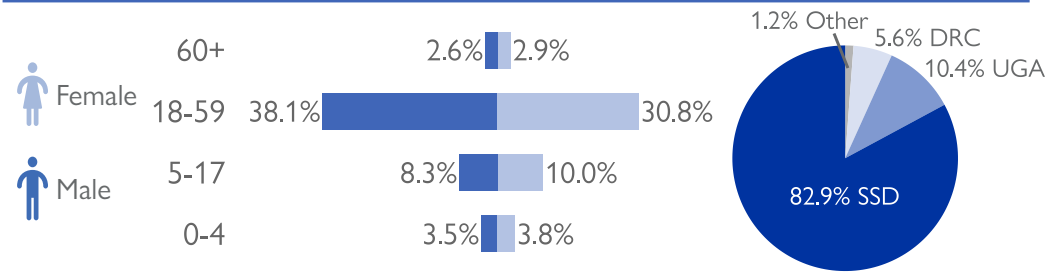
22,292 people surveyed on arrival to South Sudan  
4.2 average group\* size

As part of IOM's Ebola Virus Disease (EVD) preparedness activities, DTM operates seven Flow Monitoring Points (FMPs) in Yambio, Yei and Morobo counties and six in cooperation with DTM Uganda on the Ugandan side of the border. Additional FMPs are planned on the borders with the Democratic Republic of

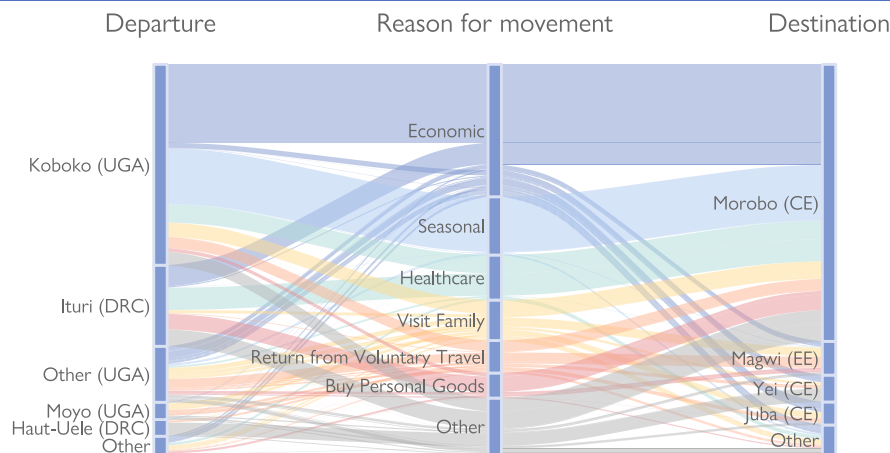
Congo (DRC) and the Central African Republic. This dashboard highlights key entry routes to South Sudan (SSD) and presents the demographic profile of people surveyed on arrival from the DRC and Uganda (UGA). Participation in the survey is voluntary and the data collected is only indicative of actual flows.

 61.0% on foot  16.1% motorbike  12.1% taxi/car 10.9% other

## F.1 Demographic distribution and nationality of respondents

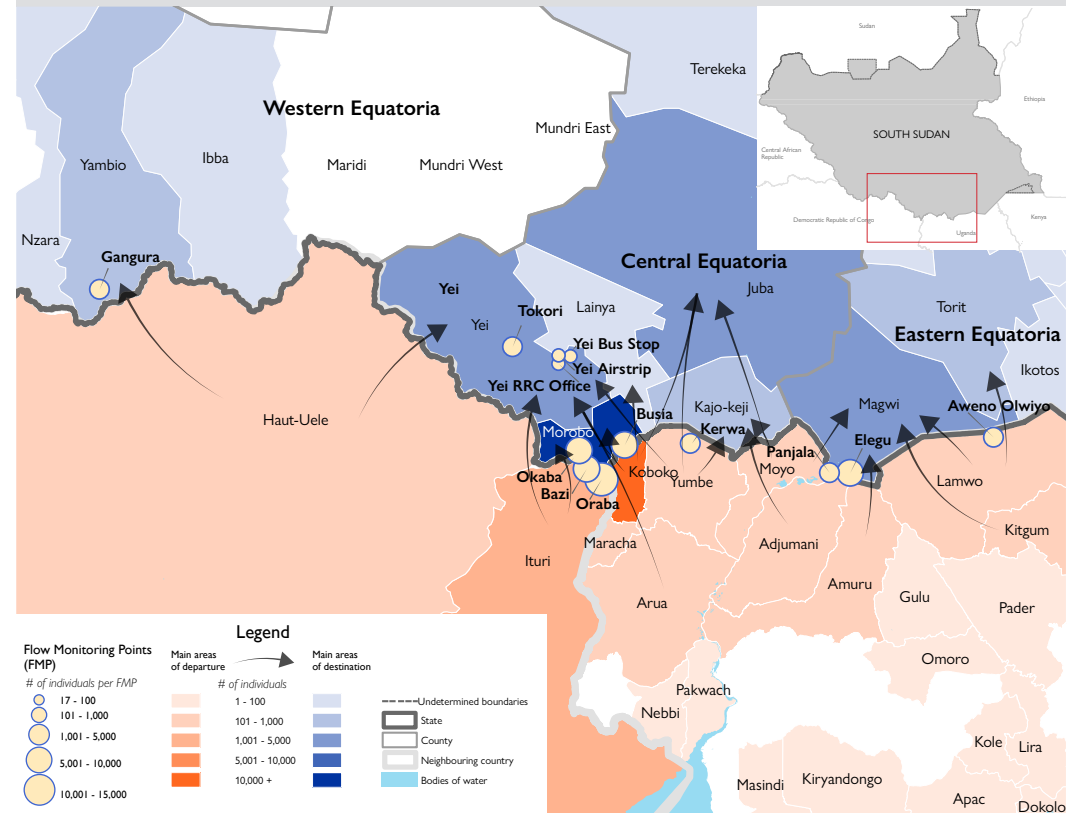


## F.2 Flows into South Sudan by reason for travel



## Key insights

- The number of people surveyed on arrival increased by 3,708 relative to January as a result of improved monitoring of border crossings.
- 74.0% of respondents departed from Uganda, 25.1% from the DRC and 0.9% from other countries.
- The data shows significant movement between Morobo and contiguous cross-border regions in both Uganda and the DRC.
- A similar pattern applies to other border counties, but with lower traffic. This may be due, in part, to access constraints affecting DTM's ability to track flows.
- 11.5% of respondents (2,570 people) reported entering South Sudan to access health care.
- 5.9% of respondents (1,314 people) reported Juba County as their intended destination.
- The percentage of respondents who reported coming from a refugee camp is 16.2% for arrivals from Uganda and 18.2% for the DRC.



\* [Group definition] individuals travelling together are surveyed as a group, which usually corresponds to the household.  
[Rounding] Percentages may not add up to 100% as a result of rounding error.

[Map] The boundaries on this map do not imply official endorsement or acceptance by the Government of the Republic of South Sudan or IOM. This map is for planning purposes only. IOM cannot guarantee that this map is error free and therefore accepts no liability for consequential and/or indirect damages arising from its use.