

DISPLACEMENT TRACKING MATRIX — NIGERIA EMERGENCY TRACKING TOOL (ETT)

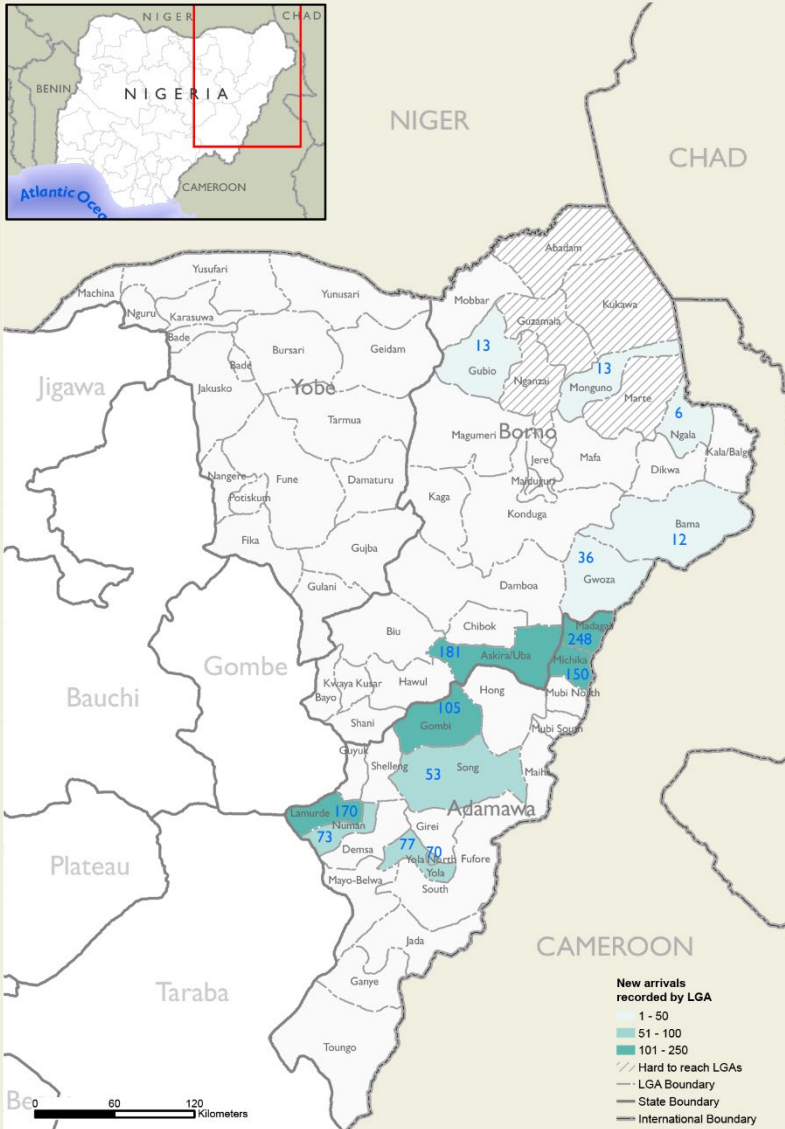
SUMMARY OF MOVEMENTS IN BORNO AND ADAMAWA STATES, 21 – 27 October 2024

DASHBOARD: 403

DATA COLLECTION: Week 43, 2024

DATE OF PUBLICATION: 31 October 2024

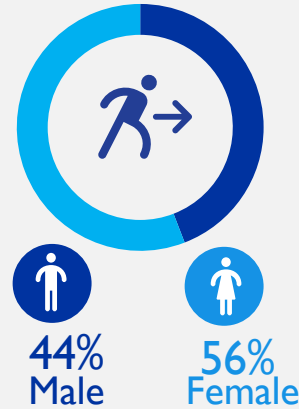
OVERVIEW OF DISPLACEMENTS



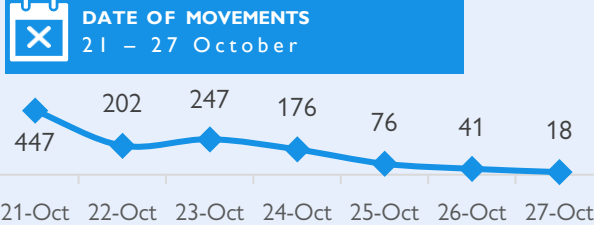
KEY FIGURES



GENDER BREAKDOWN



DISPLACEMENT EVOLUTION



TOP REPORTED NEEDS*



TOP AREAS OF ORIGIN



METHODOLOGY

The DTM Emergency Tracking Tool (ETT) is deployed to track and collect information on large and sudden population movements, provide frequent updates on the scale of displacement and quantify the affected population when needed. As a sub-component of the mobility tracking methodology in Nigeria, ETT utilizes direct observations and a broad network of key informants to capture the best estimates of the affected population per location, enabling targeted humanitarian response planning.

LIMITATIONS

The ETT figures reported are not cumulative of all the affected persons thus far but rather provide a snapshot of the current displacement situation on the date indicated. The data and information reported on this dashboard are related solely to the movements caused by the triggers on page two between 21 – 27 October 2024.

ALERT SUMMARY

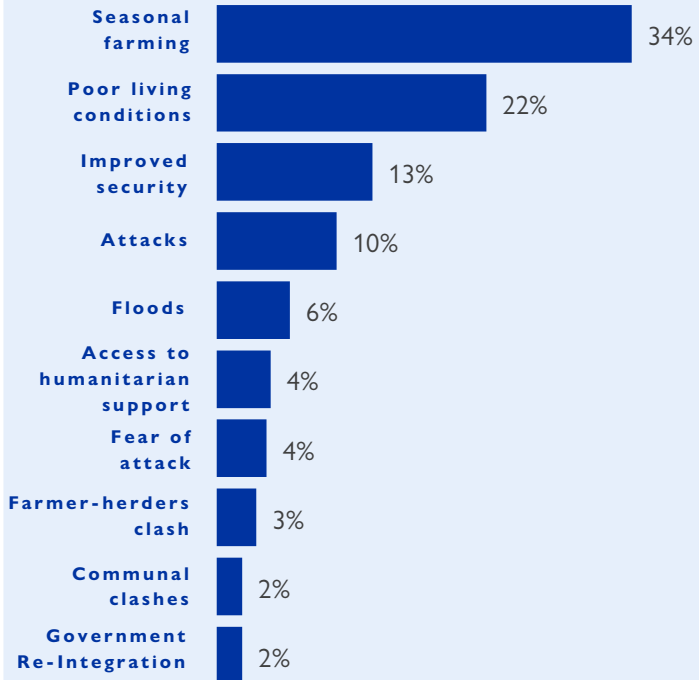
Between 21 and 27 October 2024, a total of 1,207 new arrivals were recorded at locations in Adamawa and Borno states. The new arrivals were recorded at locations in Askira/Ubba, Bama, Gubio, Gwoza, Monguno and Ngala local government areas (LGAs) of the most conflict-affected Borno State, in Gombi, Lamurde, Madagali, Michika, Numan, Song, Yola North and Yola South LGA of Adamawa State.

ETT assessments identified the following movement triggers: seasonal farming (408 individuals or 34%), poor living conditions (265 individuals or 22%), improved security (153 individuals or 13%), attack (118 individuals or 10%), flood (72 individuals or 6%), access to humanitarian support (53 individuals or 4%), fear of attack (49 individuals or 4%), farmers-herders clash (39 individuals or 3%), communal clash (25 individuals or 2%) and government re-integration (25 individuals or 2%).

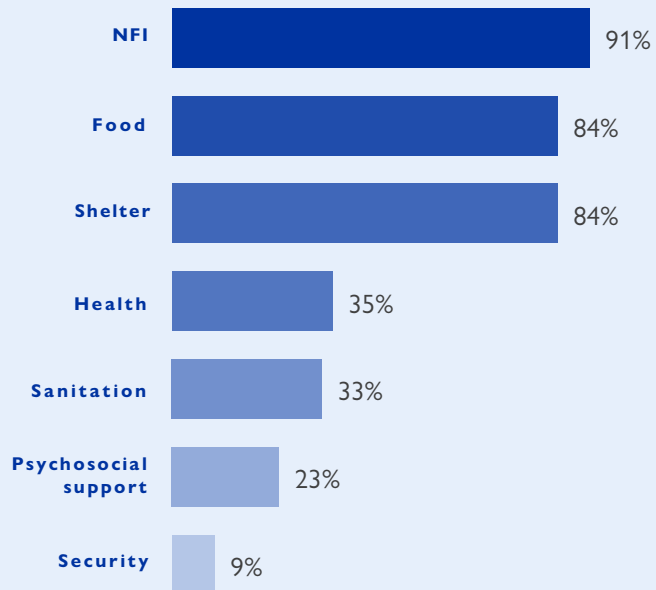
This map is for illustration purposes only. Names and boundaries on this map do not imply official endorsement or acceptance by IOM.

*Multiple-choice response

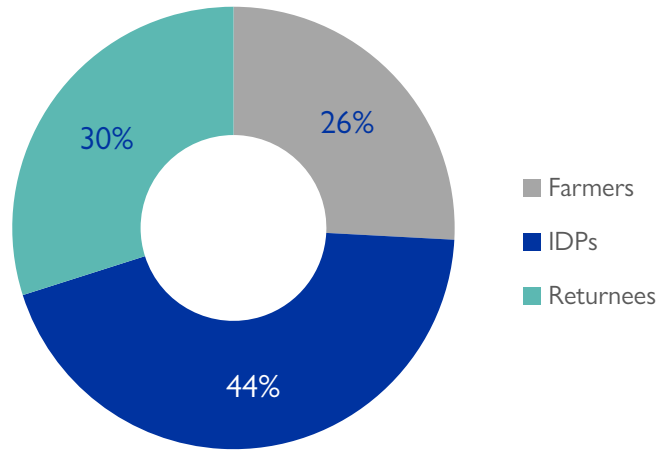
PERCENTAGE OF INDIVIDUALS BY MOVEMENT TRIGGER



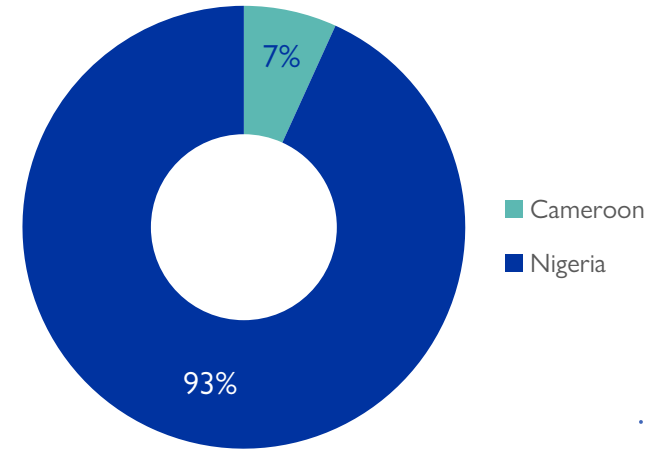
NEEDS EVOLUTION*



ARRIVING POPULATION



COUNTRY OF DEPARTURE OF THE POPULATION



FLOW OF POPULATION



*Multiple-choice response

DISPLACEMENT BREAKDOWN – all movements.

State	Arrival location		Movement location			Number of individuals		
	LGA	Ward	State	LGA	Ward			
Adamawa	Gombi	Gombi North	Borno	Chibok	Chibok Likama	59		
		Gombi South	Adamawa	Hong	Garaha	46		
	Lamurde	Dubwangun	Adamawa	Numan	Imburu	100		
		Gyawana	Gombe	Kaltungo	Tungo	70		
	Madagali	Babel	Cameroon			Buthrum	41	
		Gulak			Mokolo	Rhumzo	46	
		Hyambula	Adamawa		Girei	Damare	32	
		K/Wuro Ngayandi	Borno		Askira/Uba	Wamdeo/Giwi	39	
		Pallam	Adamawa		Lamurde	Lafiya	39	
		Shelmi/Sukur/Vapura	Borno		Bama	Shehuri/Hausari/Mairi	32	
			Borno		Chibok	Kautikari	19	
	Michika	Garta/Ghunchi			Hong	Garaha	25	
		Michika I	Adamawa		Fufore	Mayo Ine	45	
					Mubi North	Digil	32	
		Minkisi/Wuro Ngiki			Yola South	Bole Yolde Pate	20	
					Song	Song Waje	28	
	Numan	Imburu	Adamawa			Rigange	18	
		Sabon Pegi			Lamurde	Suwa	25	
						Suwa	30	
	Song	Song Gari	Borno	Gwoza	Gwoza Town Gadamayo	53		
	Yola North	Jambutu	Benue		Katsina-Ala	Michihe	19	
		Karena	Adamawa		Lamurde	Rigange	14	
		Limawa			Fufore	Karlahi	16	
			Benue		Guma	Abinsi	21	
	Yola South	Bole Yolde Pate			Fufore	Mayo Ine	21	
		Namtari	Adamawa			Yadim	16	
					Lamurde	Lafiya	16	
			Borno	Maiduguri M. C.	Limanti	24		
Borno	Askira/Uba	Askira East	Adamawa		Yola South	Namtari	9	
		Chul/Rumirgo	Borno		Chibok	Mbalala	23	
		Husara/Tampul	Gombe		Gombe	Pantami	13	
		Ngulde			Girei	Girei I	51	
		Uda/Uvu	Adamawa			Hong	Gaya	25
							Uba	13
		Zadawa/Hausari			Mubi North	Betso	17	
				Hong	Hildi	30		
	Bama	Shehuri/Hausari/Mairi	Borno	Bama	Lawanti/Malam/Mastari/Abba	4		
					Sabsabwa/Soye/Bulongu	8		
	Gubio	Gubio Town I	Borno	Gubio	Felo	13		
	Gwoza	Gwoza Wakane/Bulabulin	Borno			Hambagda/Liman Kara/New Settle	2	
		Pulka/Bokko			Gwoza	Dure/Wala/Warabe	34	
Monguno	Monguno	Borno		Kukawa	Kukawa	10		
					Marte	Kulli	3	
Ngala	Ngala Ward	Borno	Konduga	Auno/Chabbol	6			