

# DISPLACEMENT TRACKING MATRIX — NIGERIA EMERGENCY TRACKING TOOL (ETT)

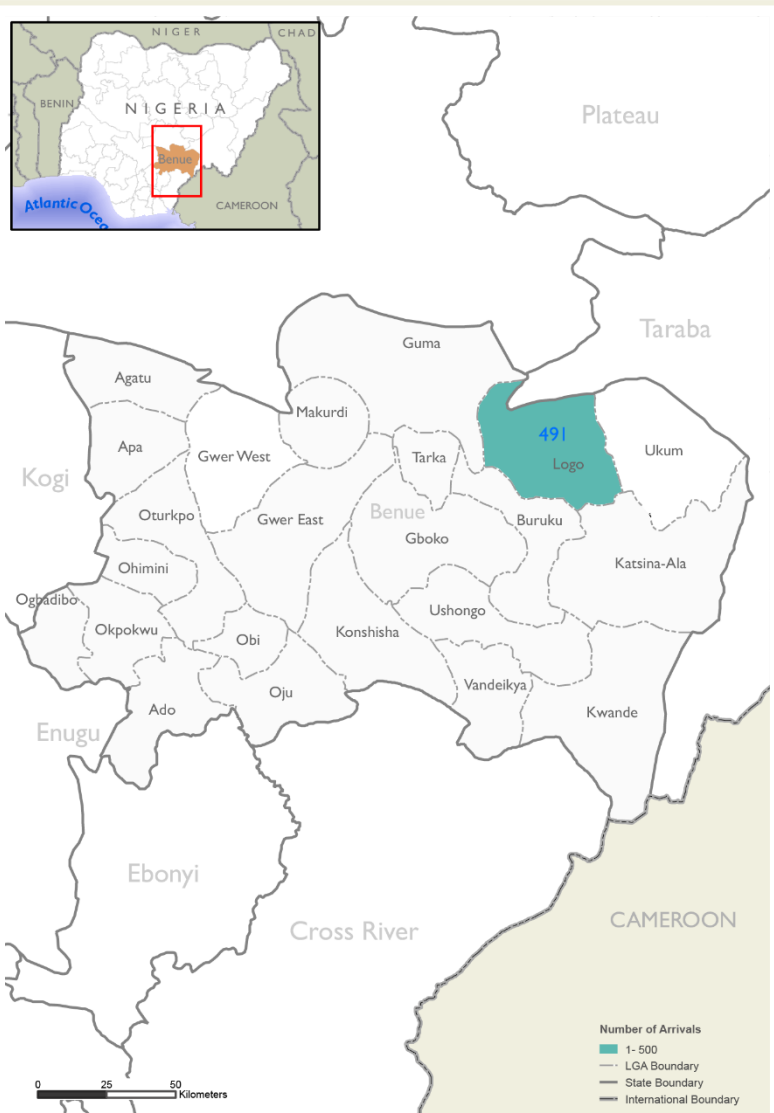
SUMMARY OF MOVEMENTS IN BENUE STATE, 28 OCTOBER – 03 NOVEMBER 2024

DASHBOARD: 17


DATA COLLECTION: Week 21, 2024

DATE OF PUBLICATION: 07 NOVEMBER 2024

## OVERVIEW OF DISPLACEMENTS



### KEY FIGURES



### GENDER BREAKDOWN



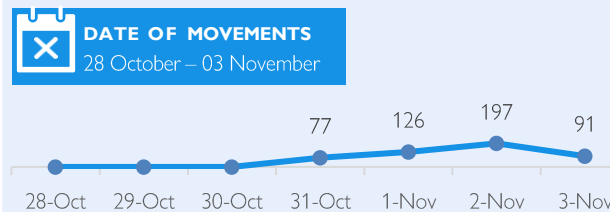
### METHODOLOGY

The DTM Emergency Tracking Tool (ETT) is deployed to track and collect information on large and sudden population movements, provide frequent updates on the scale of displacement and quantify the affected population when needed. As a sub-component of the mobility tracking methodology in Nigeria, ETT utilizes direct observations and a broad network of key informants to capture the best estimates of the affected population per location, enabling targeted humanitarian response planning.

### LIMITATIONS

The ETT figures reported are not cumulative of all the affected persons thus far but rather provide a snapshot of the current displacement situation on the date indicated. The data and information reported on this dashboard are related solely to the movements caused by the triggers on page two between 28 October and 03 November 2024.


### DISPLACEMENT EVOLUTION



### TOP REPORTED NEEDS\*



### TOP AREA OF ORIGIN



### ALERT SUMMARY

Between 28 October and 03 November 2024, a total of 491 new arrivals were recorded at locations in Benue State. The new arrivals were recorded at locations in Logo local government area (LGA) of Benue State.

ETT assessments identified conflict/attack as the main trigger for these movements in the state.

All the arrivals were from Logo LGA, with 491 individuals, which accounted for 100 per cent of the arrivals for the week.

This map is for illustration purposes only. Names and boundaries on this map do not imply official endorsement or acceptance by IOM.

\*Multiple-choice response

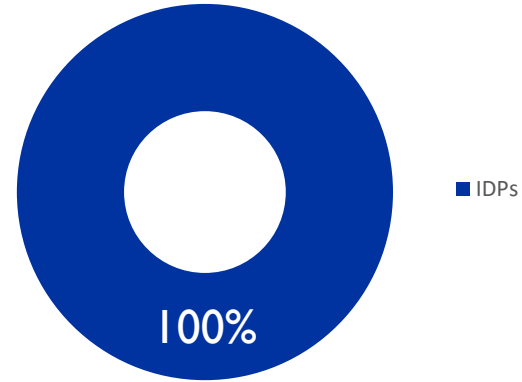
## PERCENTAGE OF INDIVIDUALS BY MOVEMENT TRIGGER



## NEEDS EVOLUTION\*



## ARRIVING POPULATION



## MOVEMENT FLOWS BY WARD



## DISPLACEMENT BREAKDOWN

Arrival location			Movement location			Number of individuals
State	LGA	Ward	State	LGA	Ward	
Benue	Logo	Mbayam	Benue	Logo	Mbagber	491



GLOBAL DATA INSTITUTE  
DISPLACEMENT  
TRACKING MATRIX



Humanitarian Aid  
And Civil Protection



FROM THE AMERICAN PEOPLE

\*Multiple-choice response