

DISPLACEMENT TRACKING MATRIX — NIGERIA EMERGENCY TRACKING TOOL (ETT)

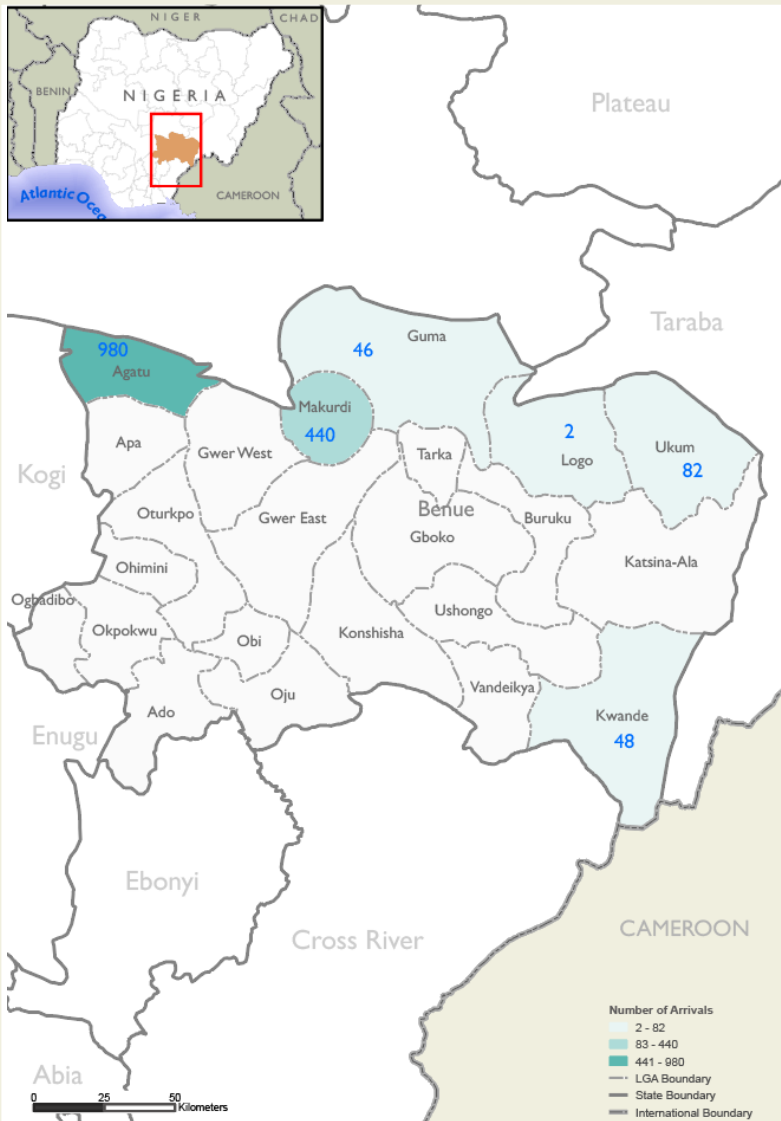
SUMMARY OF MOVEMENTS IN BENUE STATE, 15 –1July 2024

DASHBOARD: 03

DATA COLLECTION: Week 7, 2024

DATE OF PUBLICATION: 25 July 2024

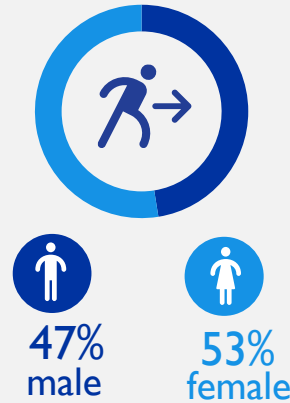
OVERVIEW OF DISPLACEMENTS



KEY FIGURES



GENDER BREAKDOWN



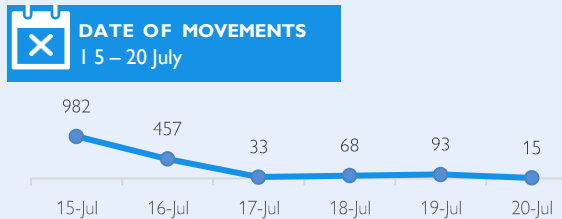
METHODOLOGY

The DTM Emergency Tracking Tool (ETT) is deployed to track and collect information on large and sudden population movements, provide frequent updates on the scale of displacement and quantify the affected population when needed. As a sub-component of the mobility tracking methodology in Nigeria, ETT utilizes direct observations and a broad network of key informants to capture the best estimates of the affected population per location, enabling targeted humanitarian response planning.

LIMITATIONS

The ETT figures reported are not cumulative of all the affected persons thus far but rather provide a snapshot of the current displacement situation on the date indicated. The data and information reported on this dashboard are related solely to the movements caused by the triggers on page two between 15 – 21 July.

DISPLACEMENT EVOLUTION



TOP REPORTED NEEDS*



TOP AREAS OF ORIGIN



ALERT SUMMARY

Between 15 and 21 July 2024, a total of 1,648 new arrivals were recorded at locations in Benue State. The new arrivals were recorded at locations in Agatu, Guma, Gwer-West, Kwande, Logo, Makurdi and Ukum Local government areas (LGAs) of the conflict-affected Benue State.

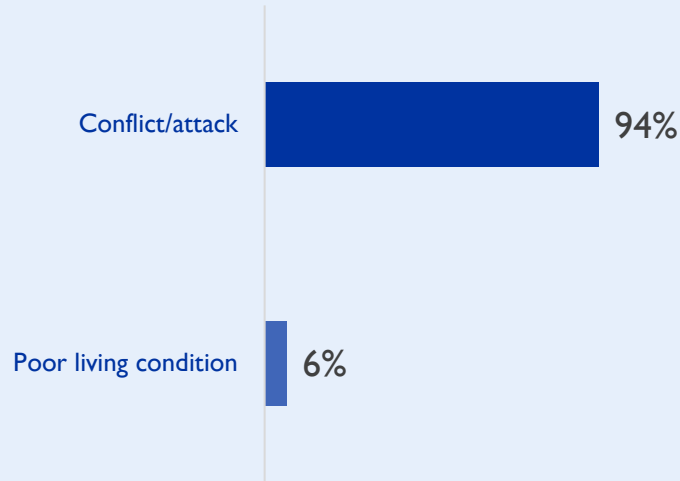
ETT assessments identified conflict/attack as the main trigger for these movements in the state.

The majority of the arrivals were from Agatu LGA, with 980 individuals, which accounted for 59 per cent of the arrivals. This was followed by arrivals from Guma LGA with 433 individuals, which accounted for 26 per cent of the arrivals and a total of 82 individuals arrived from Ukum LGA. These arrivals account for 5 per cent of the arrivals for the week.

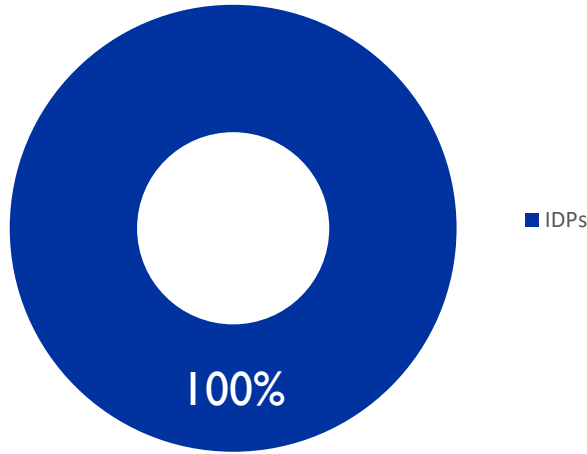
This map is for illustration purposes only. Names and boundaries on this map do not imply official endorsement or acceptance by IOM.

*Multiple-choice response

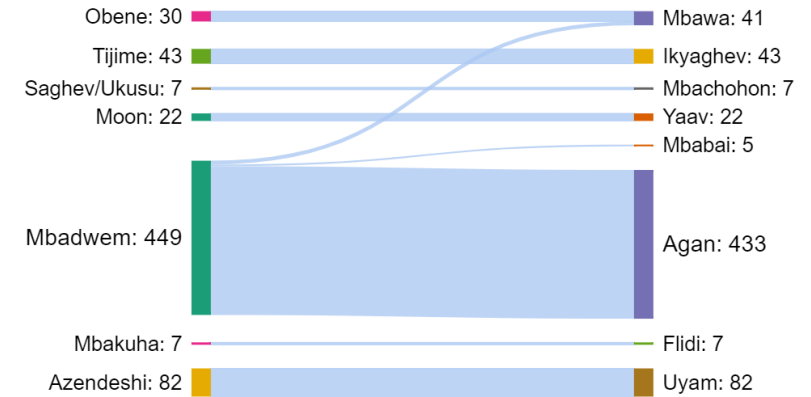
PERCENTAGE OF INDIVIDUALS BY MOVEMENT TRIGGER



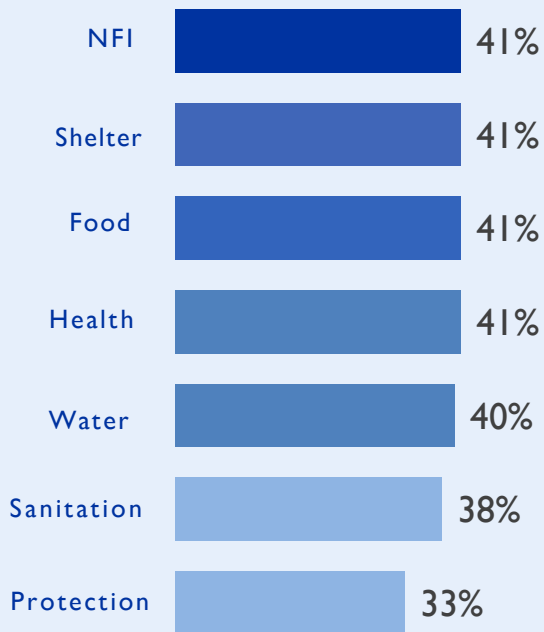
ARRIVING POPULATION



MOVEMENT FLOWS BY WARD



NEEDS EVOLUTION*



DISPLACEMENT BREAKDOWN

Arrival location			Movement location			Number of individuals
State	LGA	Ward	State	LGA	Ward	
Benue	Agatu	Ogwule-Ogbaulu	Benue	Agatu	Ogwule Ogbaulu	980
		Mbabai	Benue	Guma	Mbadwem	5
	Guma	Mbawa	Nasarawa	Keana	Obene	11
		Ikyaghev	Benue	Gwer-West	Tijime	30
	Gwer-West	Mbachohon	Benue	Gwer-West	Saghev/Ukusu	43
		Mbaikyor	Benue	Kwande	Mbaikyor	7
	Kwande	Yaav	Benue	Kwande	Moon	15
		Mbayam	Benue	Logo	Mbayam	11
	Makurdi	Agan	Benue	Guma	Mbadwem	2
		Fiidi	Benue	Ushongo	Mbakuha	433
	Ukum	Uyam	Benue	Ukum	Azendeshi	7
						82



GLOBAL DATA INSTITUTE
DISPLACEMENT TRACKING MATRIX



Humanitarian Aid
And Civil Protection



USAID
FROM THE AMERICAN PEOPLE

*Multiple-choice response