

# DISPLACEMENT TRACKING MATRIX — NIGERIA EMERGENCY TRACKING TOOL (ETT)

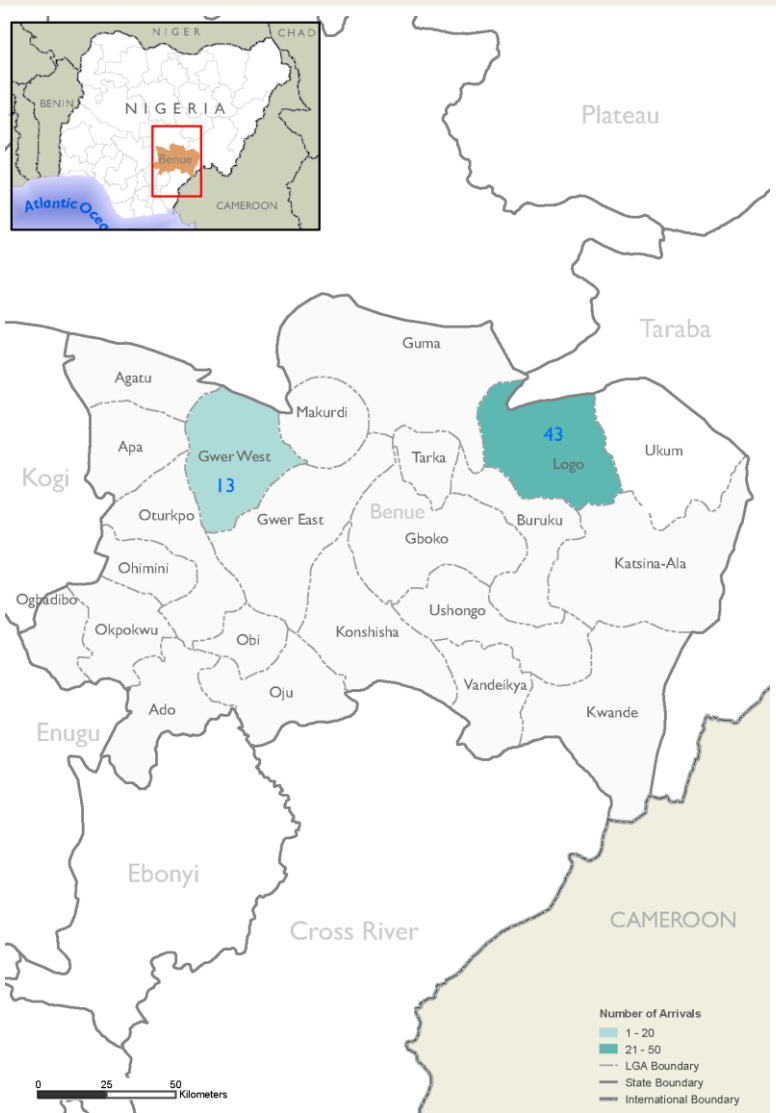
## SUMMARY OF MOVEMENTS IN BENUE STATE, 14 – 20 OCTOBER 2024

DASHBOARD: 16

DATA COLLECTION: Week 19, 2024

DATE OF PUBLICATION: 24 OCTOBER 2024


### OVERVIEW OF DISPLACEMENTS



#### KEY FIGURES



#### GENDER BREAKDOWN



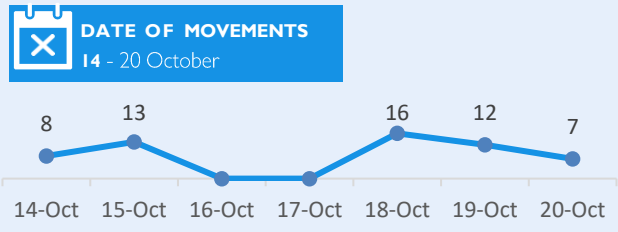
#### METHODOLOGY

The DTM Emergency Tracking Tool (ETT) is deployed to track and collect information on large and sudden population movements, provide frequent updates on the scale of displacement and quantify the affected population when needed. As a sub-component of the mobility tracking methodology in Nigeria, ETT utilizes direct observations and a broad network of key informants to capture the best estimates of the affected population per location, enabling targeted humanitarian response planning.

#### LIMITATIONS

The ETT figures reported are not cumulative of all the affected persons thus far but rather provide a snapshot of the current displacement situation on the date indicated. The data and information reported on this dashboard are related solely to the movements caused by the triggers on page two between 14 and 20 October 2024.

#### DISPLACEMENT EVOLUTION



#### TOP REPORTED NEEDS\*



#### TOP AREA OF ORIGIN



#### ALERT SUMMARY

Between 14 and 20 October 2024, a total of 56 new arrivals were recorded at locations in Benue State. The new arrivals were recorded at locations in Gwer-West and Logo local government areas (LGAs) of Benue State.

ETT assessments identified conflict/attack as the main trigger for these movements in the state.

The majority of the arrivals were from Logo LGA, with 43 individuals, which accounted for 77 per cent of the arrivals. A total of 13 individuals arrived from Gwer West LGA which accounted for 23 per cent of the arrivals for the week.

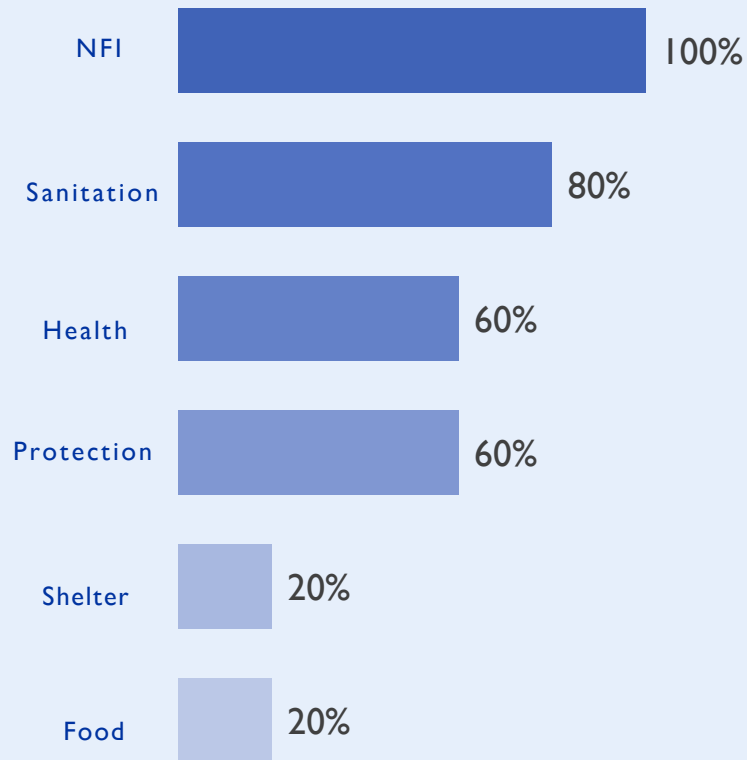
This map is for illustration purposes only. Names and boundaries on this map do not imply official endorsement or acceptance by IOM.

\*Multiple-choice response

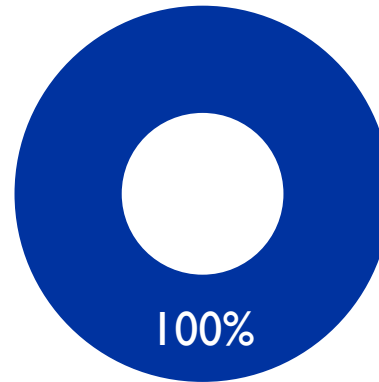
### PERCENTAGE OF INDIVIDUALS BY MOVEMENT TRIGGER



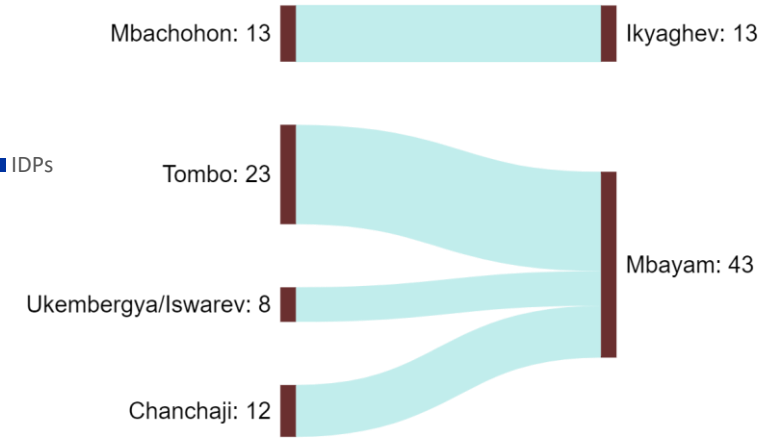
### NEEDS EVOLUTION\*



### ARRIVING POPULATION



### MOVEMENT FLOWS BY WARD



### DISPLACEMENT BREAKDOWN

Arrival location			Movement location			Number of individuals
State	LGA	Ward	State	LGA	Ward	
Benue	Gwer West	Ikyaghev	Benue	Gwer west	Mbachohon	13
				Logo	Tombo	23
	Logo	Mbayam			Ukembergya/Iswarev	8
Taraba	Takum	Chanchaji				12

\*Multiple-choice response