

DISPLACEMENT TRACKING MATRIX — NIGERIA EMERGENCY TRACKING TOOL (ETT)

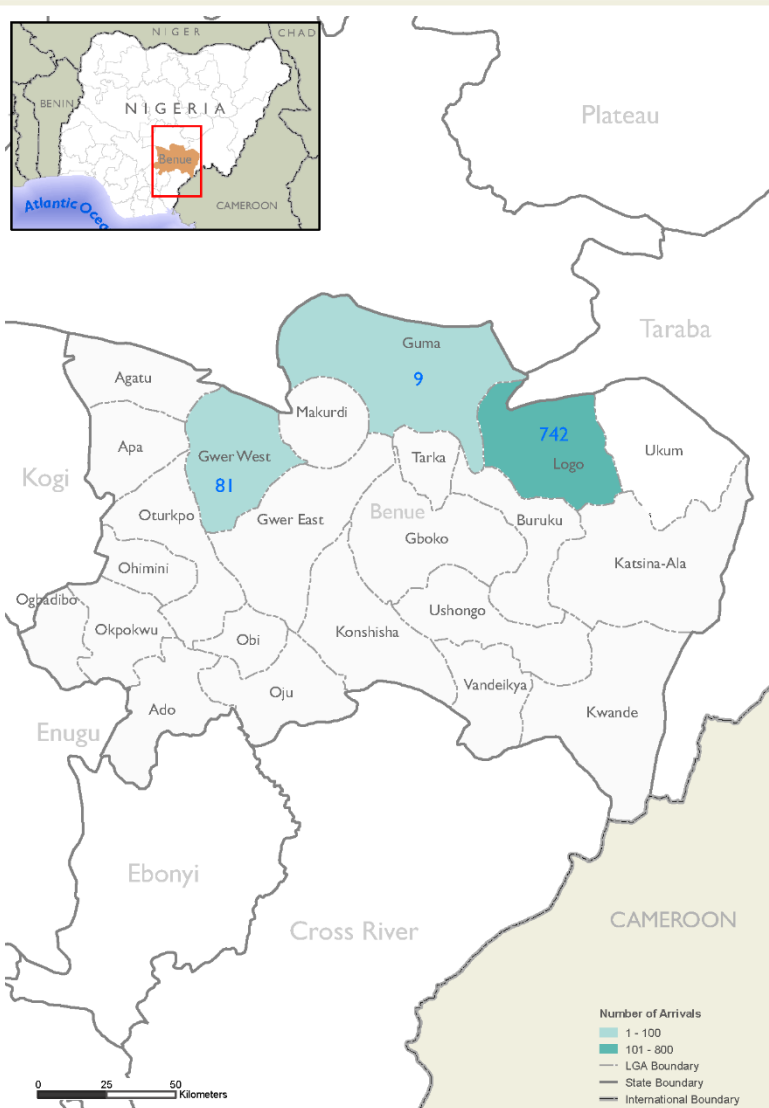
SUMMARY OF MOVEMENTS IN BENUE STATE, 07 – 13 OCTOBER 2024

DASHBOARD: 15


DATA COLLECTION: Week 18, 2024

DATE OF PUBLICATION: 17 OCTOBER 2024

OVERVIEW OF DISPLACEMENTS



KEY FIGURES



GENDER BREAKDOWN



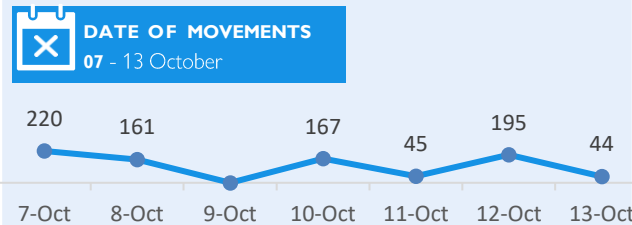
METHODOLOGY

The DTM Emergency Tracking Tool (ETT) is deployed to track and collect information on large and sudden population movements, provide frequent updates on the scale of displacement and quantify the affected population when needed. As a sub-component of the mobility tracking methodology in Nigeria, ETT utilizes direct observations and a broad network of key informants to capture the best estimates of the affected population per location, enabling targeted humanitarian response planning.

LIMITATIONS

The ETT figures reported are not cumulative of all the affected persons thus far but rather provide a snapshot of the current displacement situation on the date indicated. The data and information reported on this dashboard are related solely to the movements caused by the triggers on page two between 07 and 13 October 2024.

DISPLACEMENT EVOLUTION



TOP REPORTED NEEDS*



TOP AREA OF ORIGIN



ALERT SUMMARY

Between 07 and 13 October 2024, a total of 832 new arrivals were recorded at locations in Benue State. The new arrivals were recorded at locations in Gwer-West, Guma and Logo local government areas (LGAs) of Benue State.

ETT assessments identified conflict/attack as the main trigger for these movements in the state.

The majority of the arrivals were from Logo LGA, with 742 individuals, which accounted for 89 per cent of the arrivals. A total of 81 individuals arrived from Gwer West LGA which accounted for 10 per cent and nine individuals from Guma, these arrivals accounted for one per cent of the arrivals for the week.

This map is for illustration purposes only. Names and boundaries on this map do not imply official endorsement or acceptance by IOM.

*Multiple-choice response

PERCENTAGE OF INDIVIDUALS BY MOVEMENT TRIGGER

Conflict/Attack 100%

NEEDS EVOLUTION*

Food 100%

NFI 100%

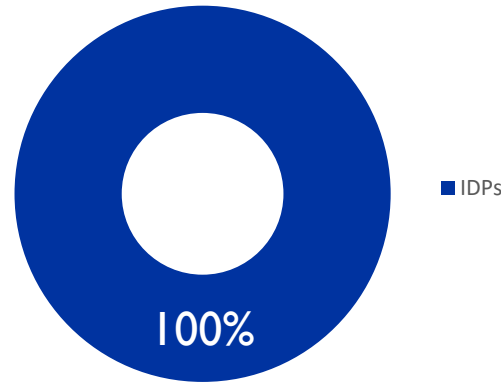
Shelter 91%

Sanitation 55%

Protection 45%

Health 45%

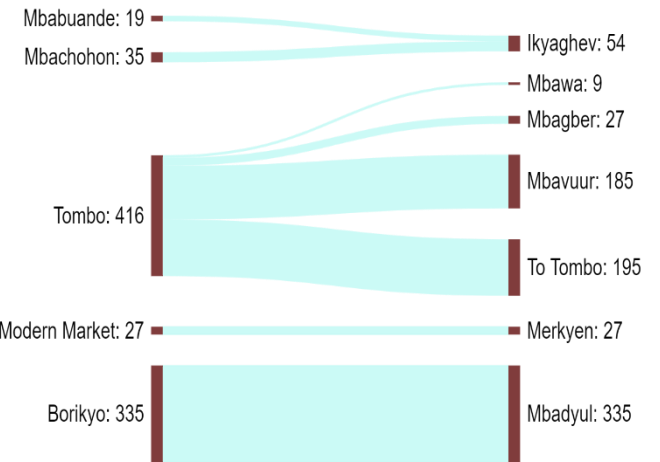
ARRIVING POPULATION



DISPLACEMENT BREAKDOWN

Arrival location			Movement location			Number of individuals
State	LGA	Ward	State	LGA	Ward	
Benue	Gwer West	Ikyaghev	Benue	Benue	Mbabuande	19
		Mbachohon			Mbachohon	35
	Guma	Mbawa		9		
	Logo	Mbagber		Logo	Tombo	27
		Mbavuur				185
		Tombo			195	
	Gwer West	Merkyen		Markurdi	Modern Market	27
Logo	Mbadyul	Ukum	Borikyo	335		

MOVEMENT FLOWS BY WARD



*Multiple-choice response