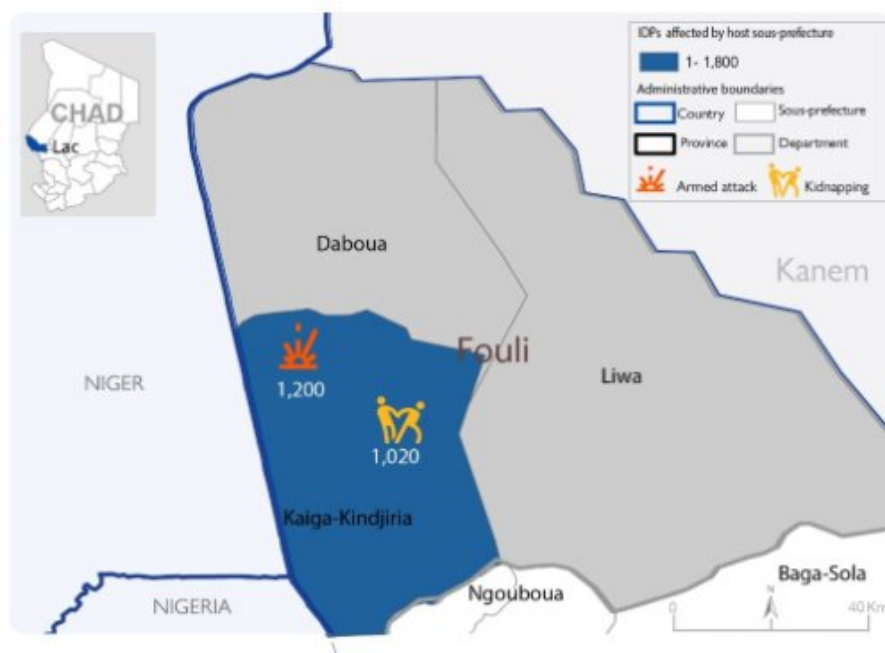


### MAP OF LOCALITIES AFFECTED BY EVENTS



This map is for illustration purposes only. The depiction and use of boundaries, geographic names and related data shown on maps and included in this report are not warranted to be error free nor do they imply judgment on the legal status of any territory, or any endorsement or acceptance of such boundaries by IOM.

### METHODOLOGY

The purpose of the emergency tracking tool is to collect information on sudden and significant displacements mainly triggered by security and climatic emergencies. The information is collected through key informant interviews and direct observations.

This dashboard presents a summary of information on confirmed movements of people during the period from September 1 to 30, 2024 in the Lake province.

### SUMMARY OF THE ALERT

Since the beginning of 2024, several security incidents have occurred in the Lake province, resulting in a large number of displacements. During August, 450 households (1,735 individuals) were affected by displacement. All of these people were members of local communities prior to their displacement. Thus, the main reasons for their displacement were due to armed attacks (54%) and kidnappings (46%).

All the displaced persons were displaced from the same sub-prefecture (Kaiga-Kindjiria) and found refuge within the same sub-prefecture (Kaiga-Kindjiria).

As for the first priority needs, 100 percent of localities expressed the need for food. Non-food items (100%) and shelter (100%) were expressed as the second and third priority needs.

### KEY FIGURES



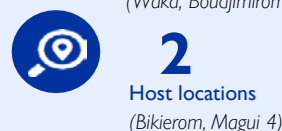
**2,220**  
Individuals



**520**  
Household



**2**  
Origin locations  
(Waka, Boudjimirom)

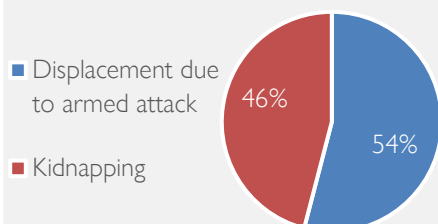


**2**  
Host locations  
(Bikierom, Magui 4)

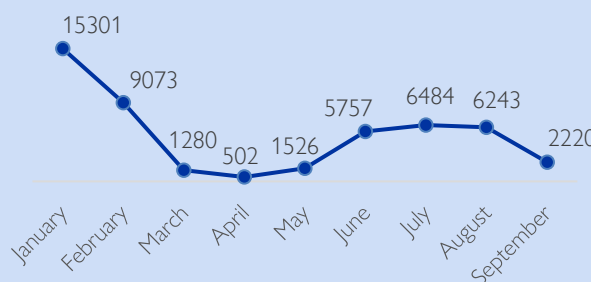
### DETAILS OF OBSERVED MOVEMENTS

#	Departure Department	Departure sub-prefecture	Origine locations	Host Department	Host sub-prefecture	Host locations	Reason of movement	Displaced households	Displaced individuals
1	Fouli	Kaiga Kindjiria	Waka	Fouli	Kaiga-Kindjiria	Bikierom	Déplacement suite aux attaques armées	300	1200
2	Fouli	Kaiga Kindjiria	Boudjimirom	Fouli	Kaiga-Kindjiria	Magui 4	Déplacement suite aux attaques armées	220	1020
<b>Grand Total</b>								<b>520</b>	<b>2 220</b>

### Reasons for displacement



### Displaced persons in 2024



### Second and third priority needs



\*The data presented in this dashboard are estimates confirmed during the period of publication and does not mean this is the definite displacement figure for the month as more displacements can be confirmed for the month after this publication. Other assessments can be done to provide more accurate figures of the affected population.