

OVERVIEW | FEBRUARY 2019

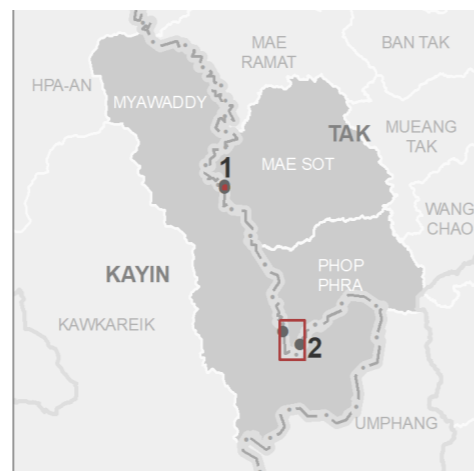
154,058

Overall movements tracked by IOM Flow Monitoring Points (FMPs) of Myanmar nationals between Thailand and Myanmar in Mae Sot and Phop Phra districts during February 2019

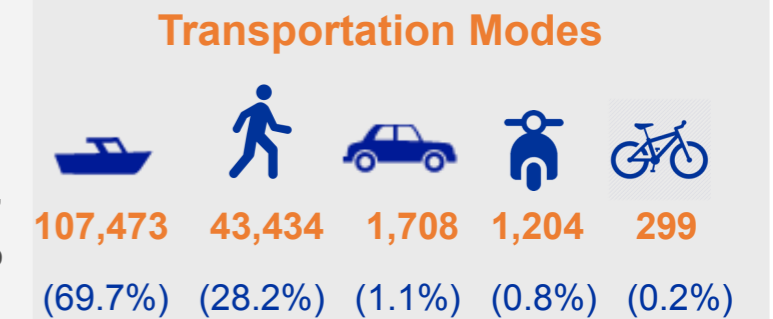
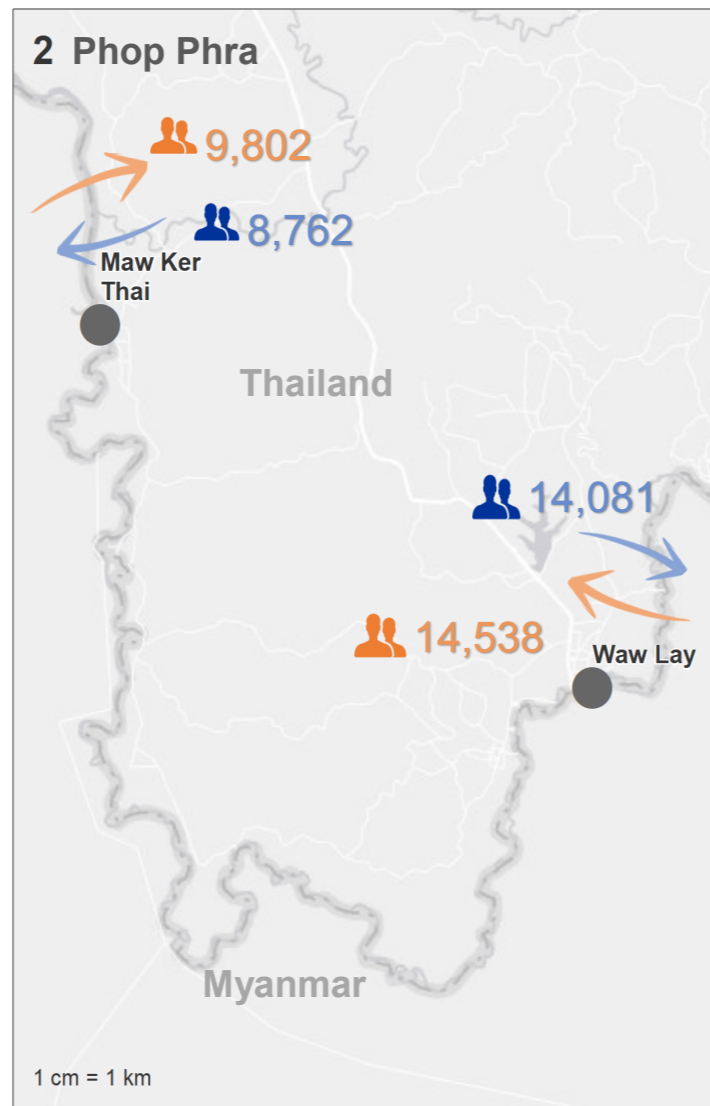
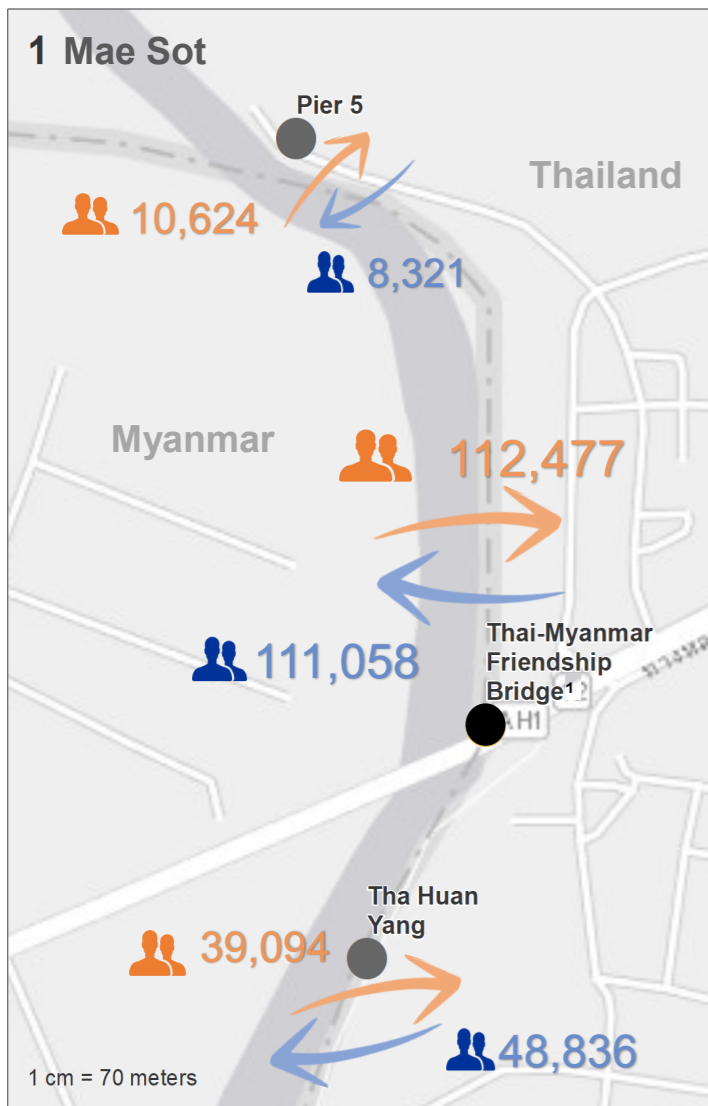
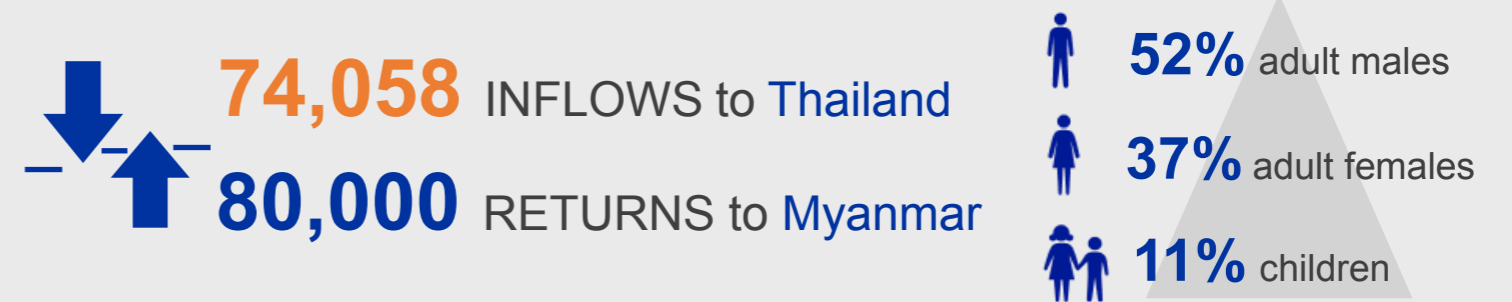
Cross Border Movement Border Crossing Points

- Border Crossing Point**
- Official
 - Unofficial
- Inflow
← Outflow

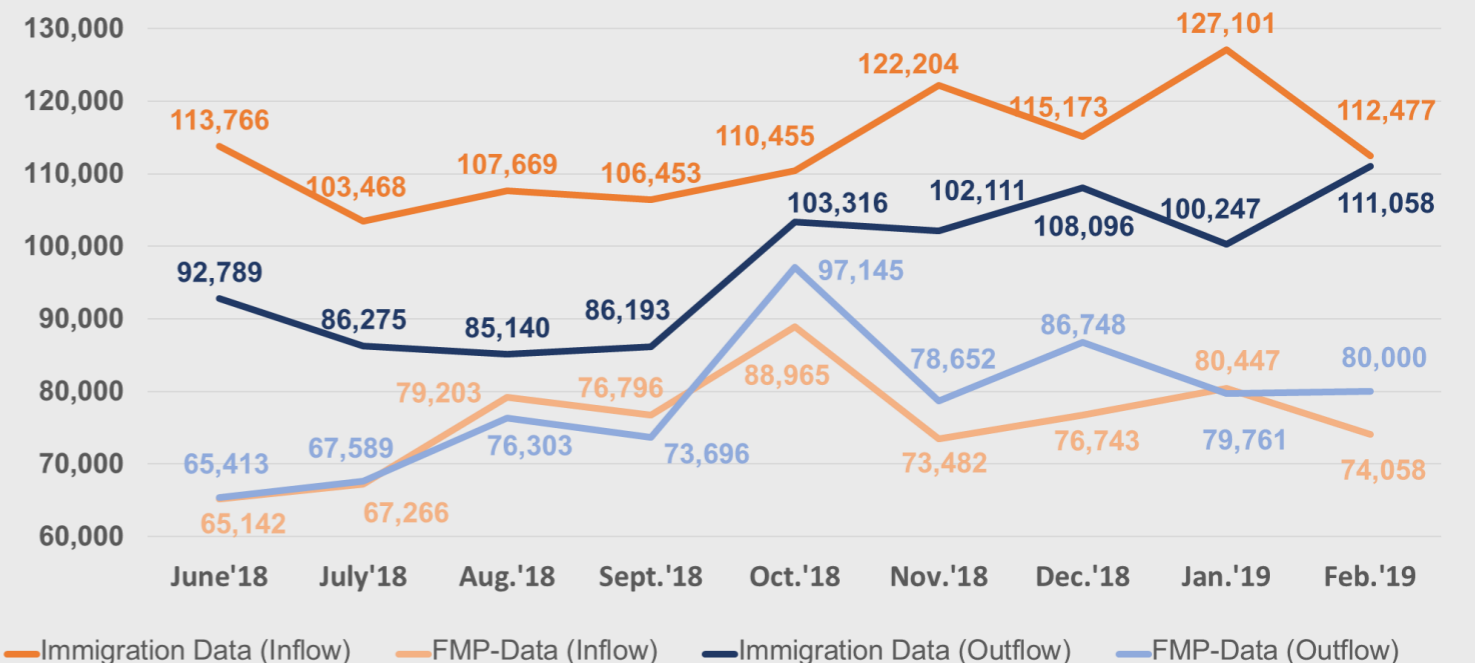
Data Source : Government of Thailand, ESRI, HERE, Garmin, IOM, OpenStreetMap
This map is for illustration purposes only. Names and boundaries on these maps do not imply official endorsement or acceptance by IOM.



The total number of movements at the 4 DTM Flow Monitoring Points (FMPs) consist of:



Monthly Trend of In-/and Outflows



¹The data of the official crossing point (Friendship Bridge) was provided by the Immigration Bureau of Thailand in Tak Province