

# EMERGENCY TRACKING TOOL (ETT)

DTM Emergency Tracking Tool (ETT) is deployed to track and provide up-to-date information on sudden displacement and other population movements

## ETT Report: No. 107 | 18 - 24 February 2019

### Movements

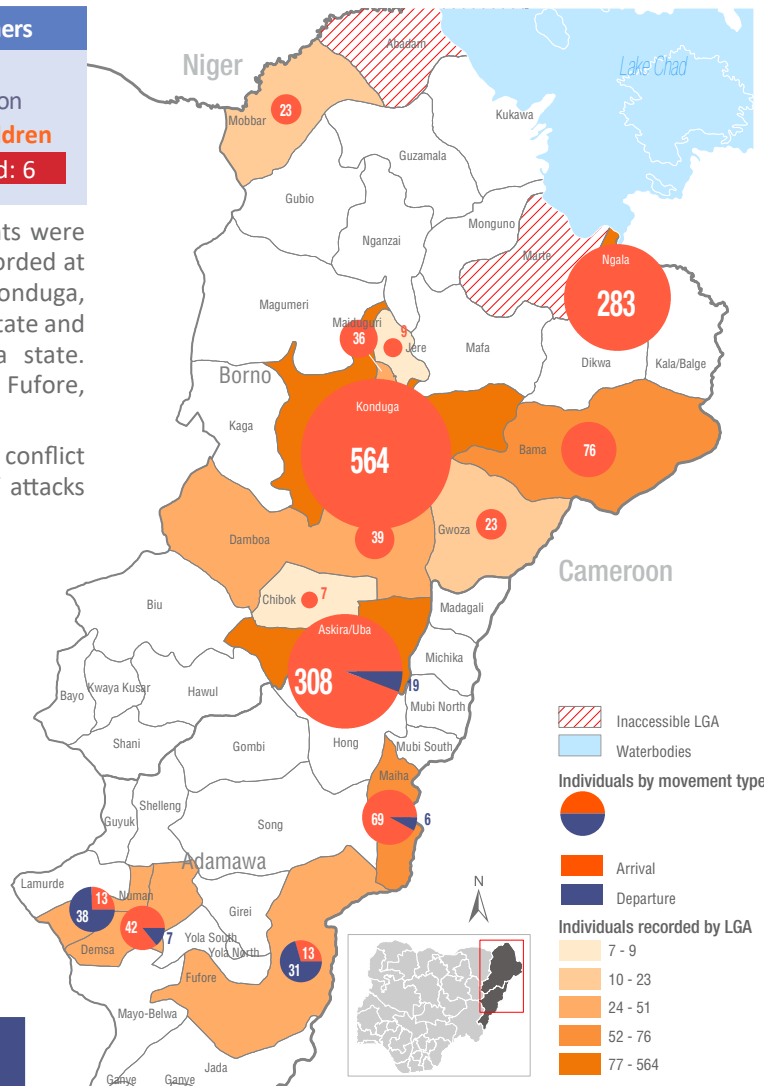
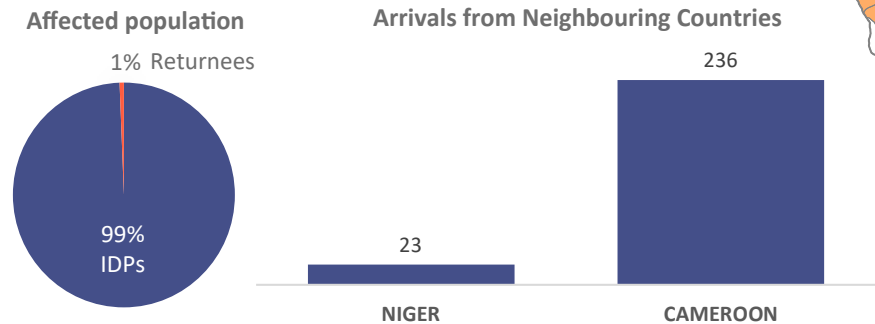
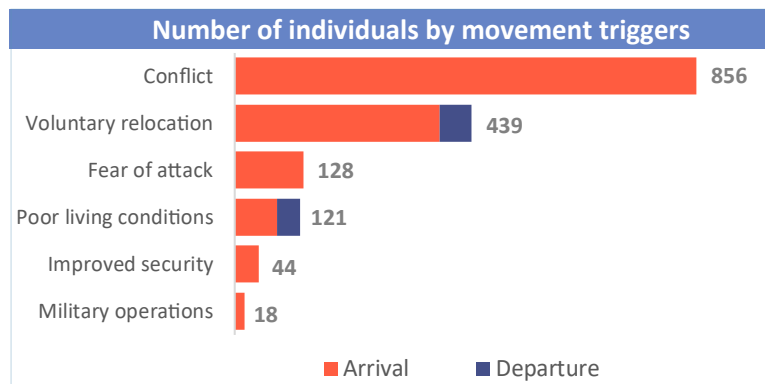


### New Arrival Screening by Nutrition Partners



Within the period of 18 - 24 February 2019, a total of 1,606 movements were recorded, including 1,505 arrivals and 101 departures. Arrivals were recorded at locations in Askira/Uba, Bama, Chibok, Damboa, Gwoza, Jere, Konduga, Maiduguri, Mobbar and Ngala Local Government Areas (LGAs) of Borno state and locations in Demsa, Fufore, Maiha and Numan LGAs of Adamawa state. Departures were recorded at Askira/Uba LGA of Borno state and Demsa, Fufore, Maiha and Numan LGAs of Adamawa state.

ETT assessments identified the following movement triggers: ongoing conflict (53%), voluntary relocation (27%), poor living conditions (8%), fear of attacks (8%), improved security (3%), and military operations (1%)



### Summary of major movements

**Konduga:** 564 arrivals were recorded in Konduga LGA of Borno state. These include 563 arrivals from Bakin Kasuwa in Doro ward and 1 arrival from Kasuwan Katako in Baga ward of Kukawa LGA of Borno state. The new arrivals reported to have relocated due to the ongoing conflict.

**Askira/Uba:** 308 arrivals and 19 departures were recorded in Askira/Uba LGA of Borno state. These include 117 arrivals from Fulatari in Gujba ward of Gujba LGA of Yobe state, 8 arrivals from Pantami ward of Pantami LGA of Gombe state, 174 arrivals from Kwipaya in Zadawa ward of Askira/Uba LGA tracked at Hausari in Zadawa ward of Askira/Uba LGA, 9 arrivals from Anguwan Sarki in Askira East ward of Askira/Uba LGA tracked at Leho in Zadawa ward of Askira/Uba LGA, 14 departures from Gatamarwa ward of Chibok LGA and 5 departures from Ajari in Hausari/Gadamayo ward of Gwoza LGA of Borno state. 56% of the new arrivals reported to have relocated due to the ongoing conflict, 38% due to fear of attacks, 3% due to improved security while 3% relocated voluntarily. The departure was due to poor living conditions.

**Ngala:** 283 arrivals were recorded in Ngala LGA of Borno state. These include 206 arrivals from Gura on Makari ward of Marwa in Cameroon and 77 arrivals from Rann ward of Kala Balge LGA in Borno state. 73% of the new arrivals reported to have relocated due to poor living conditions and 27% due to the ongoing conflict.

**Bama:** 76 arrivals were recorded in Bama LGA of Borno state. These include 13 arrivals from Wudula and Buduwa wards tracked at GSSSS camp and Banki IDP camp in Bama LGA, 23 arrivals from Darajama ward and 4 arrivals from Soye ward of Bama LGA tracked a GSSSS camp in Shehuri ward of Bama LGA, 7 arrivals from Jango in Dure ward of Gwoza LGA and 29 arrivals from Mokolo ward of Marwa in Cameroon. 45% of the new arrivals reported to have relocated due to poor living conditions while 55% relocated voluntarily.

## New Arrival Malnutrition Screening Summary (children 6-59 months)

An exhaustive nutrition screening using mid upper arm circumference (MUAC) and Oedema for acute malnutrition was conducted by Sector partners for 199 children of 6-59 months. Of the 199 children screened, the MUAC reading was; 6 children (from accessible area) were in the Red category, 19 were in the Yellow category and 174 were measured in the Green category. No case of Oedema was reported in the 4 LGAs that we received reports from.

The results also include 18 children from neighbouring countries (15 from Bama and 3 from Ngala); of all the 18 children measured, 1 child was in the red category with 16 in the green category and the remaining 1 were in yellow category. All children found with acute malnutrition have been admitted in the treatment programme. Please note, the data presented are not surveillance results and should be interpreted with caution.

LGA	MUAC Categories						Total
	Green (≥12.5cm)		Yellow (11.5 cm - 12.5cm)		Red (<11.5cm)		
	In-Accessible	Accessible	In-Accessible	Accessible	In-Accessible	Accessible	
Bama	6	13	1	1	0	1	22
Gwoza	0	0	1	0	0	0	1
Ngala	0	67	0	5	0	1	73
Konduga	0	88	0	11	0	4	103
<b>Total</b>	<b>6</b>	<b>168</b>	<b>2</b>	<b>17</b>	<b>0</b>	<b>6</b>	<b>199</b>

■ Nourished

■ Moderate Acute Malnutrition (MAM)

■ Severe Acute Malnutrition (SAM)

**Table 1. Details of movements by locations of assessment and locations of arrival/departure** - only movements with at least 7 persons are listed below

Tracking location			Movement location				
STATE	LGA	WARD	STATE	LGA	WARD	ARRIVAL	DEPARTURE
ADAMAWA	DEMSA	BORRONG	ADAMAWA	NUMAN	SABON PEGI	19	-
		DONG		DEMSA	DONG	-	7
		NASSARAWO		NUMAN	NUMAN 1	11	-
	FUFORE	BATI	ADAMAWA	YOLA NORTH	JAMBTUTU	12	-
		BETI		YOLA SOUTH	ADARAWO	13	-
		FUFORE		MAIHA	MAIHA GARI	-	8
		PARIYA		FUFORE	PARIYA	-	7
	MAIHA	KONKOL	GOMBE	HONG	GASHALA	-	16
		MANJEKIN	ADAMAWA	AKKO	KUMO	7	-
		PAKKA		MUBI NORTH	MUCHALLA	13	-
		SORAU B		MADAGALI	MADAGALI	14	-
	NUMAN	IMBURUM	ADAMAWA	MAIHA	SORAU A	7	-
				MUBI NORTH	LAMURDE	22	-
				NUMAN	BARE	-	17
BORNO	ASKIRA/UBA	ASKIRA EAST	BORNO	NUMAN	LAMURDE	-	21
		DILLE/HUYIM	GOMBE	YOLA SOUTH	NAMTARI	13	-
		WAMDEO	YOBE	CHIBOK	GATAMARWA	-	14
		ZADAWA	BORNO	GOMBE	PANTAMI	8	-
	BAMA	BUDUWA	BORNO	GUJBA	GUJBA	117	-
			CAMEROON	ASKIRA UBA	ASKIRA EAST	9	-
		SHEHURI	BORNO	ZADAWA	ZADAWA	174	-
	CHIBOK	MBALALA	BORNO	BAMA	BUDUWA	6	-
	DAMBOA	DAMBOA CENTRAL	BORNO	MARWA	MOKOLO	29	-
	GWOZA	BULABULIN/WAKANE	BORNO	BAMA	DARAJAMAL	23	-
	JERE	OLD MAIDUGURI	BORNO	GWOZA	WUDULA	7	-
	KONDUGA	AUNO/CHABBOL	BORNO	CHIBOK	GATAMARWA	7	-
	MAIDUGURI	MAFONI	BORNO	DAMBOA	MULGAI/KWAPCHI	39	-
		MAISANDARI	BORNO	GWOZA	HAMBAGADA/LIMANK	18	-
	MOBBAR	DAMASAK CENTRAL	NIGER	KALA BALGE	RANN	9	-
	NGALA	NGALA	BORNO	KUKAWA	DORO	563	-
			CAMEROON	ABADAM	BANOWA	23	-
				KONDUGA	SOJIRI	11	-
			DIFFA	SHETTIMARI	23	-	
			KALA BALGE	RANN	77	-	
			MARWA	MAKARI	206	-	

The depiction and use of boundaries, geographic names, and related data shown on maps and included in this report are not warranted to be error free nor do they imply judgment on the legal status of any territory, or any endorsement or acceptance of such boundaries by IOM.

For more information or to report an alert, please contact:

Henry Kwenin, DTM Project Coordinator: [hkwenin@iom.int](mailto:hkwenin@iom.int) | +234 9038852524 Bercasio Dave, Emergency Coordinator: [dbercasio@iom.int](mailto:dbercasio@iom.int) | +234 9075070001

DTM information products: <http://nigeria.iom.int/dtm>