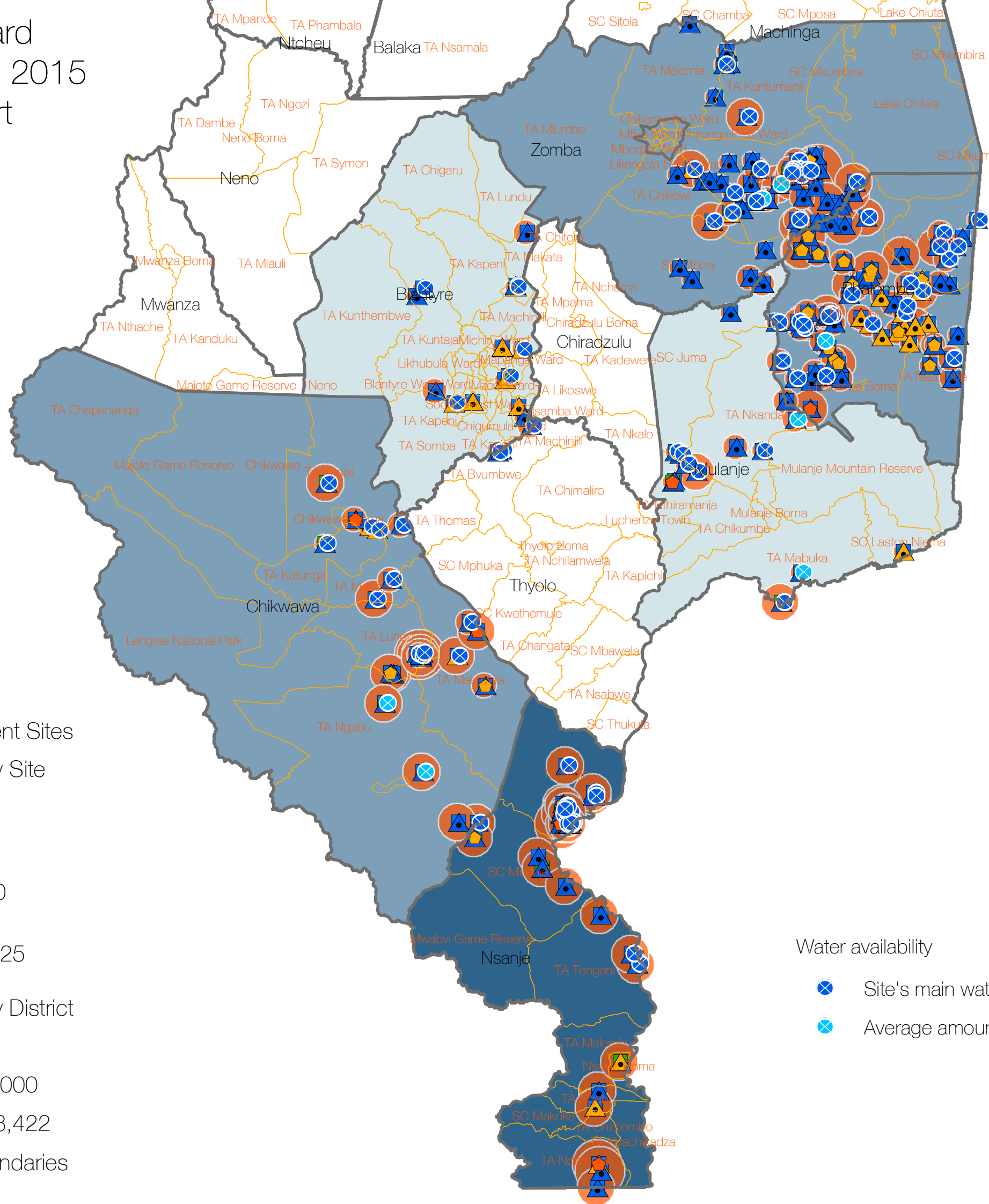
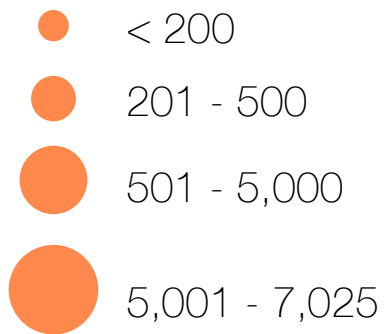


DTM Dashboard Malawi Floods 2015 Round I Report

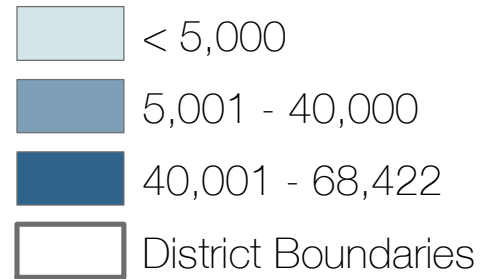


▲ Displacement Sites

Number of IDPs by Site



Number of IDPs by District



Site Type

- Host Communities/Others
- Camps/Collective Centers

Shelter Type

- ◆ Outside
- Indoors
- ▲ Tents

IDPs' Origin

- ▲ From same Traditional Area
- ▲ From other Traditional Area

School attendance rate

- ◆ <75% children attending school
- ◆ <50% children attending school

Water availability

- ⊗ Site's main water source (off site)
- ⊗ Average amount of water available per day and per person (<10 liters)

Sources: IOM DTM Data/ March 2015

This map is for illustration purposes only. Names and boundaries on this map do not imply official endorsement or acceptance by IOM.

<https://www.iom.int/>