



Affected Population:
1,449 Individuals



Damaged Shelters:
26



Casualties:
78



Movement Trigger:
Attacks

OVERVIEW

On 29 May, heavy rains were reported in Tarzana, Kurami Yankwani ward of Bakori LGA in Katsina State. The rains affected 167 individuals, partially destroyed 22 shelters and destroyed four shelters completely.

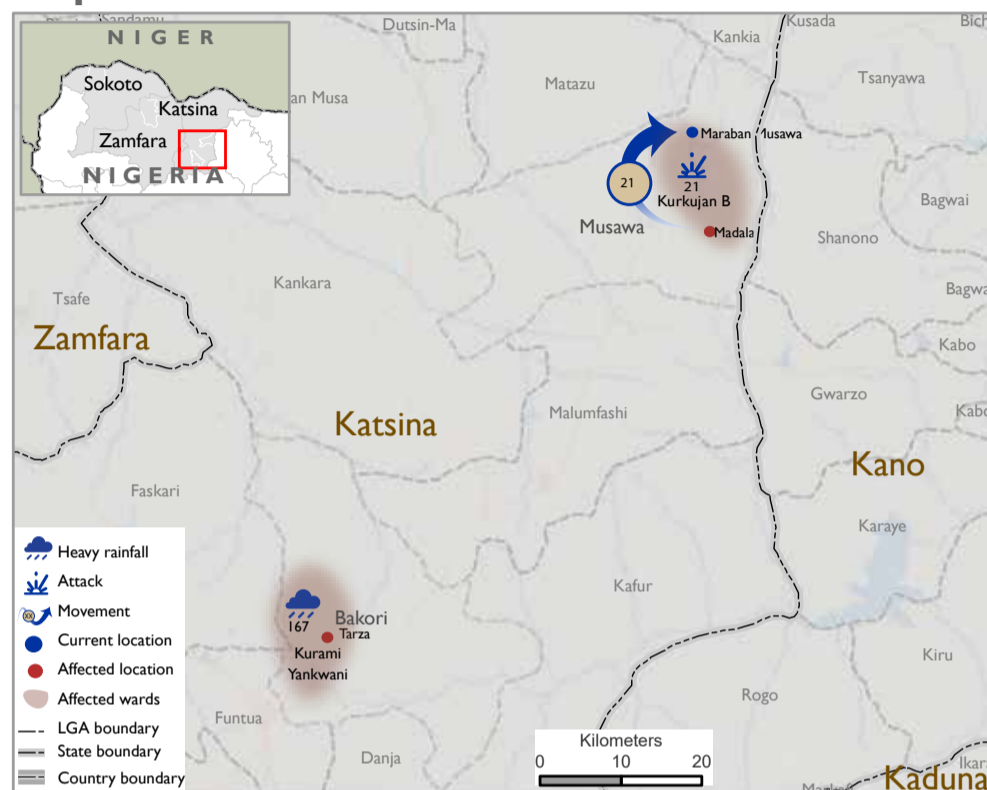
Meanwhile, 21 individuals fled Madala community in Kurkujan B ward in Musawa LGA of Katsina state for Mararaban Musawa in Musawa ward due to fear of attacks. The incidence happened on 01 June.

On 03 June, armed bandits attacked the communities of Sakida in Janbako ward of Maradun LGA in Zamafara state, as well as Fillin Gawa and Raka Dutse in Tangaza ward of Tangaza LGA in Sokoto state. The attacks affected 1,261 individuals in Sakida and 383 individuals in Fillin Gawa and Raka Dutse, displacing 1,230 individuals from Sakida to the community of Maradun Town in Maradun ward and 346 individuals from Fillin Gawa and Raka Dutse to the community of Gwadabawa Town in Gwadabawa ward of Gwadabawa LGA. There were 68 fatalities and 61 injuries reported as a result of the attacks.

Following these events, displacement tracking matrix (DTM) field staff conducted rapid assessments to inform the humanitarian community and Government/partners, and to enable a targeted response. Flash reports utilise direct observation and a broad network of key informants to gather representative data and collect information on the number, profile, and immediate needs of affected populations.

Nigeria's North-Central and North-West zones are afflicted with a multi-dimensional

Maps of the affected areas



Map 1. Locations of incident in Katsina State.

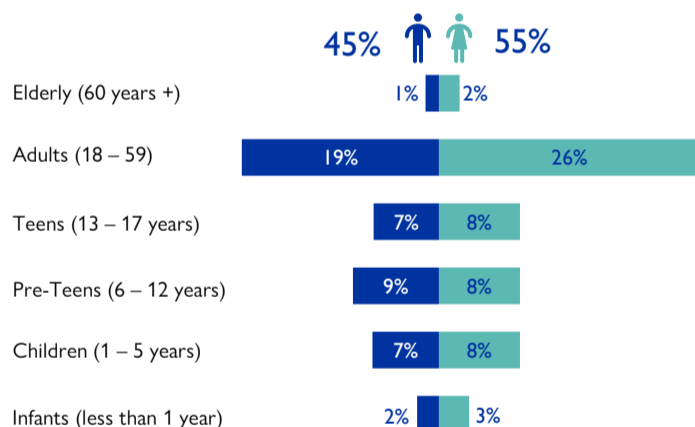
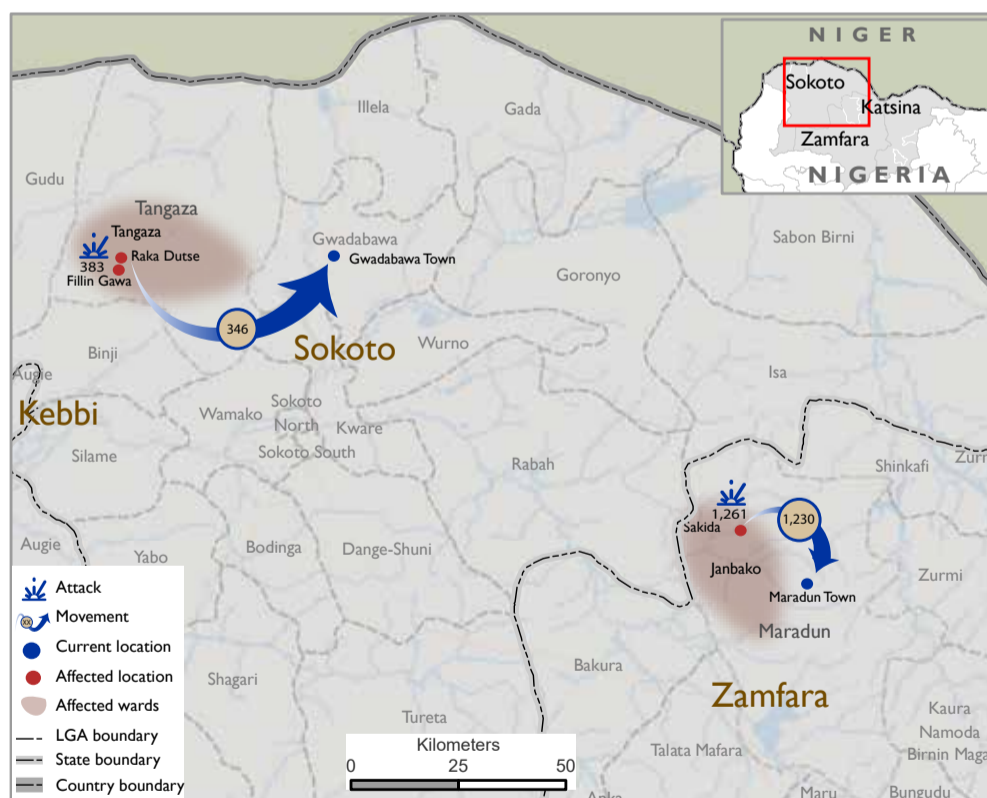


Fig. 1. Gender breakdown of the affected population



Fig. 2. Most needed assistance



Map 2. Locations of incident in Sokoto and Zamfara State.

The maps are for illustration purposes only. The depiction and use of boundaries, geographic names and related data shown are not warranted to be error-free nor do they imply a judgment on the legal status of any territory, or any endorsement or acceptance of such boundaries by IOM.

Table 1. Affected individuals and LGAs

State	LGA	Cause of incident	Number of affected households	Number of affected individuals				Casualties	Number of partially damaged shelter	Number of fully damaged shelter
				Male	Female	Children	Total			
Katsina	Musawa	Fear of attack	3	8	13	11	21	0	0	0
Katsina	Bakori	Rainfall	26	85	82	106	167	0	22	4
Zamfara	Maradun	Attacks	262	569	692	706	1,261	78	0	0
Total			291	662	787	823	1,449	78	22	4

"When quoting, paraphrasing, or in any other way using the information mentioned in this report, the source needs to be stated appropriately as follows: "Source: Displacement Tracking Matrix (DTM) of the International Organization for Migration (IOM), Nigeria Mission, June 2023.""

For more information or to report an alert, please contact: DTMNigeria:iomnigeriadtm@iom.int, <http://dtm.iom.int/nigeria>.

