

EMERGENCY TRACKING TOOL- POPULATION MOVEMENT

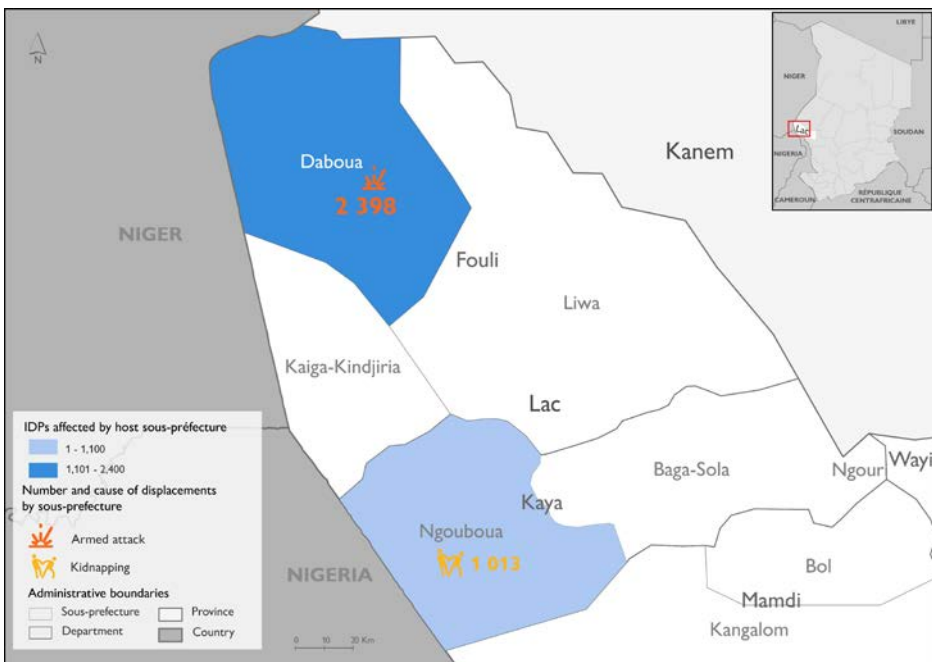
SUMMARY OF DISPLACEMENT IN LAKE CHAD PROVINCE

DASHBOARD: 191

DATA COLLECTION PERIOD: JULY 1-29, 2024

DATE OF PUBLICATION: JULY 2024

MAP OF LOCALITIES AFFECTED BY EVENTS



This map is for illustration purposes only. The representations and use of boundaries and geographic names on this map may contain errors and do not imply judgement on the legal status of a territory, nor official recognition or acceptance of these borders by the IOM.

KEY FIGURES



METHODOLOGY

The purpose of the emergency tracking tool is to collect information on sudden and significant displacements mainly triggered by security and natural disasters. The information is collected through key informant interviews and direct observations.

This dashboard presents an overview of confirmed population movements from **July 1 to July 29, 2024** in the Lake province.

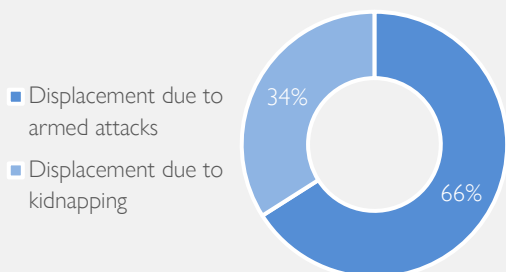
SUMMARY OF THE ALERT

Since the start of 2024, several security incidents have occurred in the Lake province, resulting in significant population displacements. In July, 704 households (3,269 individuals) were affected by displacement. The majority of these people (63%) were members of the host communities prior to their displacement. The main trigger of displacement for the affected population are armed attacks (66%) and kidnappings (34%).

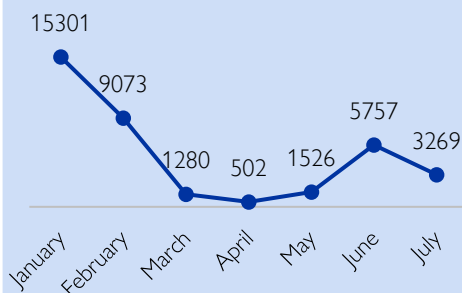
While the sub-préfecture of origin for 62 per cent of the displaced population is Daboua, the same percentage found refuge in the displacement locations in Daboua sub-préfecture (see page 2).

For the first priority need, the majority of persons in 100 per cent of the localities preferred food. For the second priority need, the majority of persons in the localities preferred drinking water (57%), shelter (29%) and cash (14%).

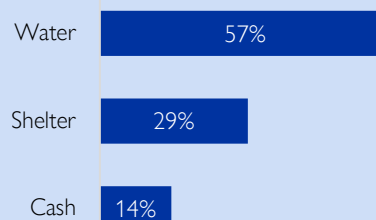
Trigger of displacement



Monthly displaced population, January to July 2024



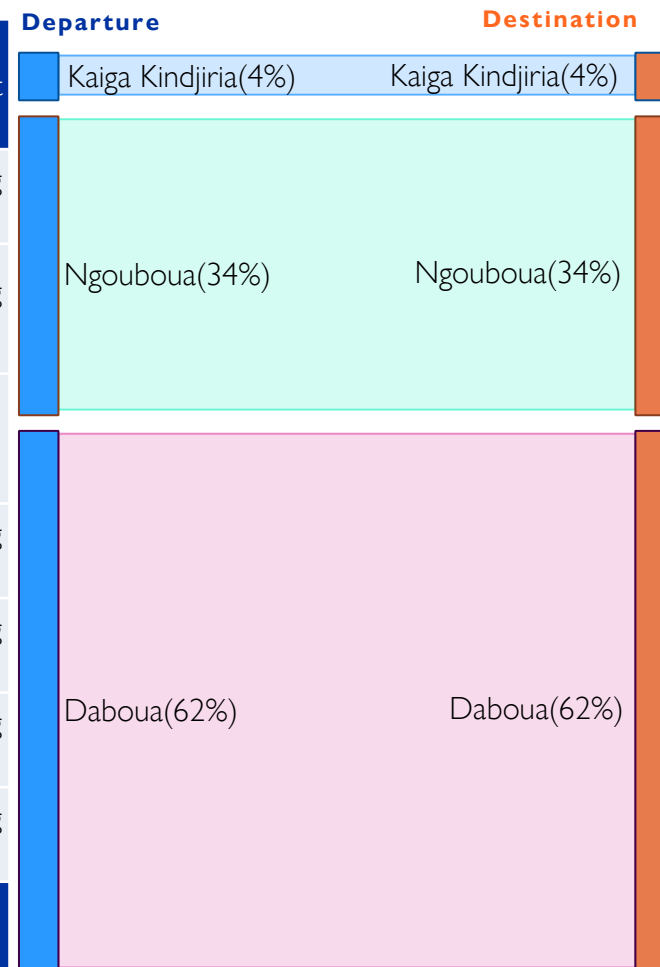
Second priority need



TABULAR SUMMARY OF OBSERVED MOVEMENTS*

SUB-PREFECTURES OF ORIGIN AND RECEPTION

#	Dsiplaced households	Disaplaced individuals	Village/site of departure	Sub-prefecture of departure	Current village/site	Current sub-prefecture	Trigger of displacement
1	153	650	Tchoukou-Kili	Daboua	Maikourbourom	Daboua	Displacement following armed attacks
2	98	588	Kousseri Tchoukoutalia	Ngouboua	Doum-Doum North	Ngouboua	Displacement following kidnappings
3	120	512	Kousseri Tchoukoutalia	Ngouboua	Malmairi Mainafoulata	Ngouboua	Shift following the kidnappings
4	153	702	Gouloudourou	Daboua	Badamirom	Daboua	Displacement following armed attacks
5	51	182	Anguia	Daboua	Kindjiri Guereguere	Daboua	Displacement following armed attacks
6	104	514	Tchoukou-Kili	Daboua	Mamadom	Daboua	Displacement following armed attacks
7	25	121	Kandom2	Kaiga Kindjiria	Magui-Village	Kaiga Kindjiria	Displacement following armed attacks
Grand Total	704	3269					



**The data presented in this dashboard are estimates confirmed during the period of publication and does not mean this is the definite displacement figure for the month as more displacements can be confirmed for the month after this publication. Other assessments can be done to provide more accurate figures of the affected population.*

INTERNATIONAL ORGANIZATION FOR MIGRATION (IOM)