

CUMULATIVE NEW ARRIVALS  
SINCE BEGINNING OF APRIL

191,077

NEW ARRIVALS FOR ROUND 23:  
31 AUGUST TO 4 SEPTEMBER

8,225

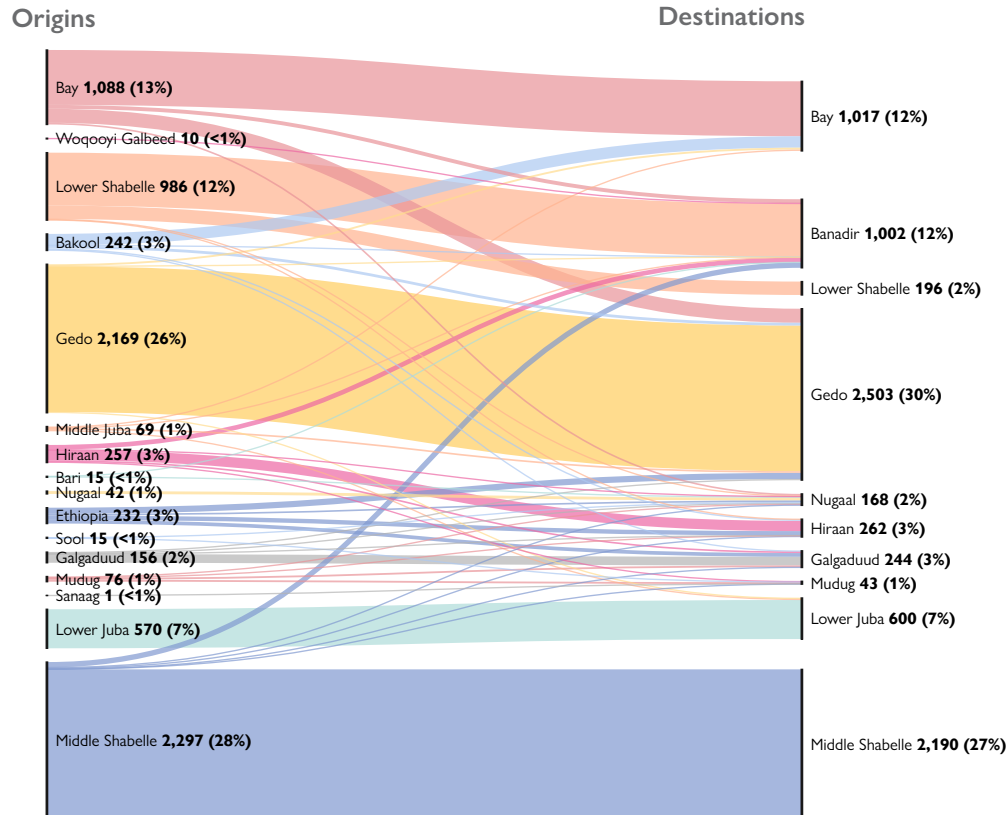


Go visit the [ETT dataset](#) and the [DTM Somalia website](#)

### Round 23: 31 August to 4 September 2024

During this reporting period, DTM teams recorded 8,225 new arrivals across 709 settlements in the 19 districts DTM is operating in. Floods induced most of new displacements (45%), with the other main causes being drought (27%), conflict (26%), other causes (1%), eviction (<1%), and other natural hazards (<1%).

### ORIGINS AND DESTINATIONS OF NEW ARRIVALS<sup>1</sup>

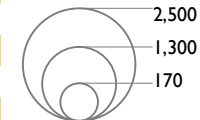


1. Totals may not equal 100% due to rounding calculation

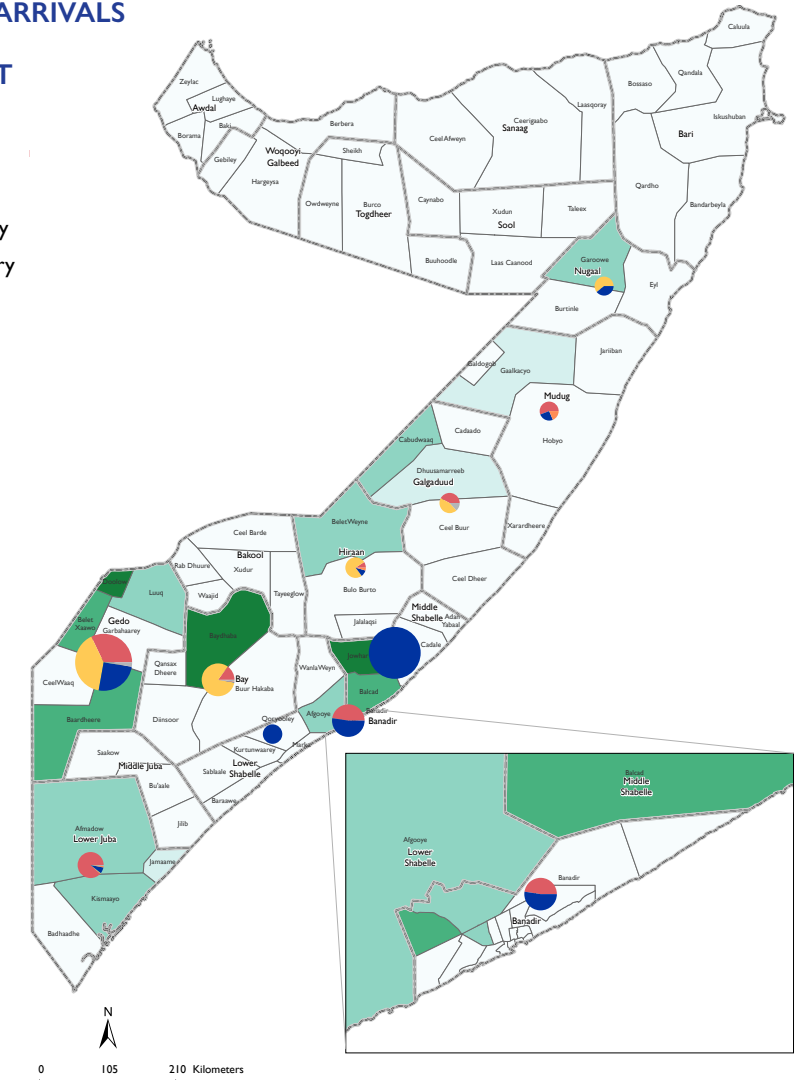
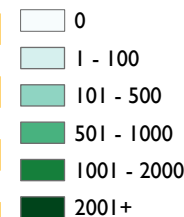
### MAP OF NEW ARRIVALS PER CAUSE OF DISPLACEMENT

Admin Boundary  
 Region Boundary  
 District Boundary

#### Reason for movement



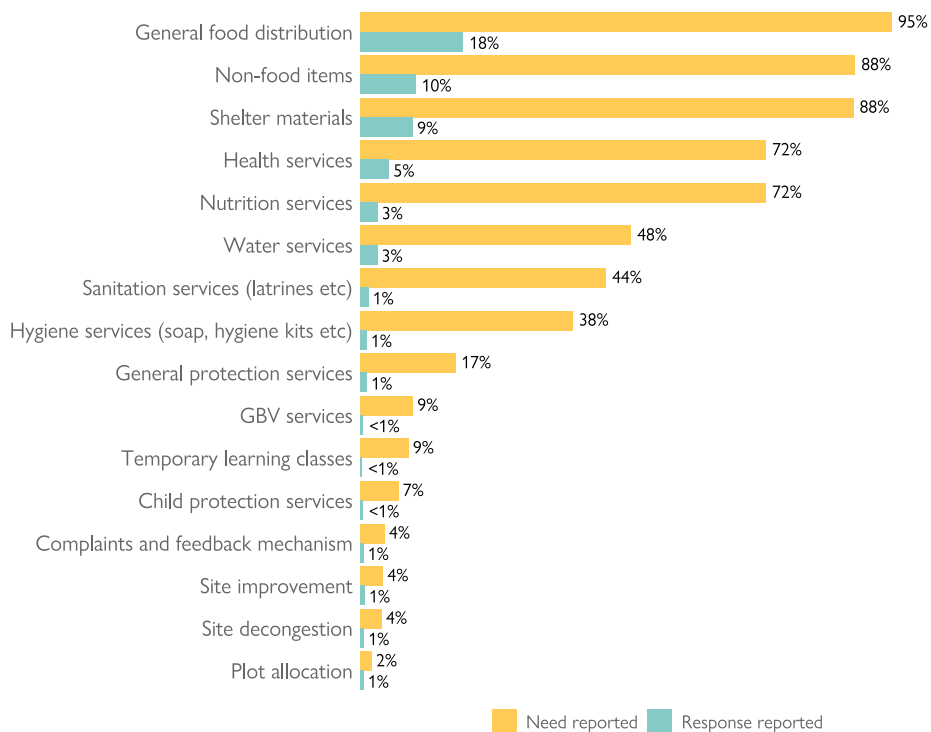
#### Total new arrivals



### MAIN IDP NEEDS IN ASSESSED LOCATIONS (% of settlements)



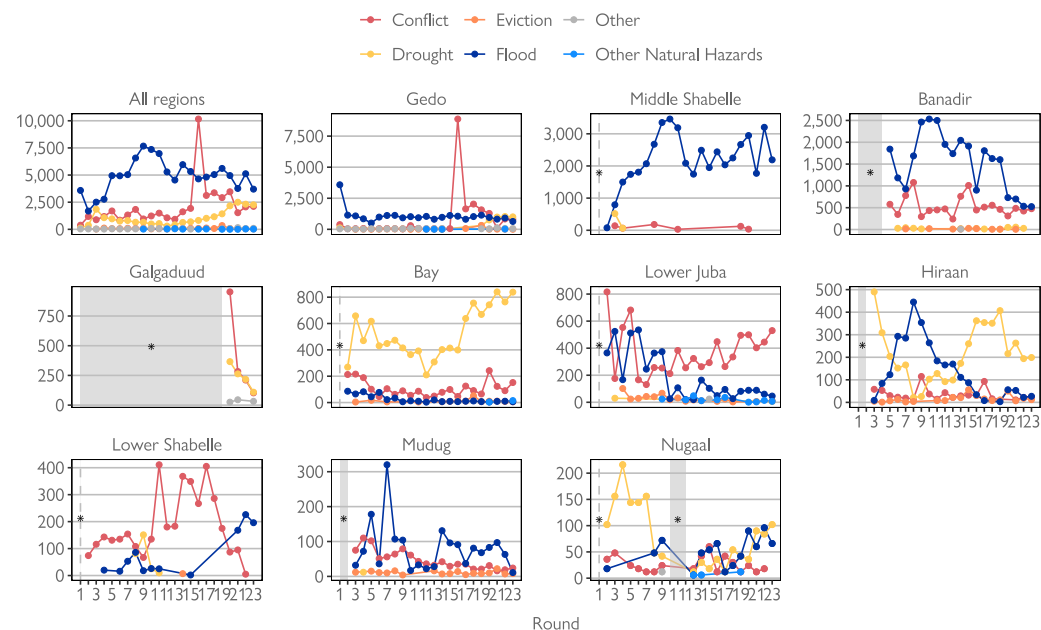
### REPORTED NEEDS AND RESPONSE FOR NEW ARRIVALS



The needs of the majority of IDPs in a location refer to the total IDP population who may have arrived at any time, while new arrival needs refer to IDP flows who arrived in a specified period of time (e.g. round 23). Concerning the former, most IDPs needed food (62%), while others were mainly in need of drinking water (11%) and shelter (10%).

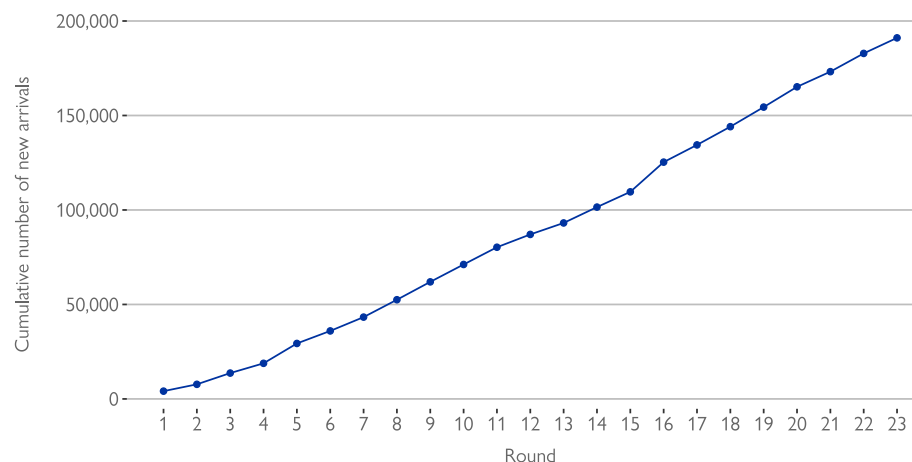
With regards to the new arrivals during 31st August - 4th September, the main needs reported were food (95%), non-food items (NFIs) (88%), shelter materials (88%), and health services (72%). Overall, the response levels were low compared to reported needs. For example, the response for food (18% of new arrivals) was low compared to the need (95% of new arrivals). Other responses include NFIs (10%), shelter materials (9%), health services (5%), and nutrition services (3%).

### NEW DISPLACEMENT ARRIVALS BY ROUND



\* indicates when a region was not assessed during a specific round

### CUMULATIVE DISPLACEMENT BY ROUND



### METHODOLOGY AND CONTEXT

This latest round of Emergency Trends Tracking was initiated in April 2024 to monitor displacements movements during the *Gu* rainy season. Districts covered in this round include Afgooye, Afmadow, Baardheere, Baidoa, Balcad, Belet Weyne, Belet Xaawo, Cabudwaaq, Dayniile, Dhuusamarreeb, Doolow, Gaalkacyo, Garoowe, Hodan, Jamaame, Jowhar, Kahda, Kismaayo and Luuq.

ETT is a crisis-based tool that tracks sudden displacement triggered by specific events or emerging crises. The objective of ETT is to help prioritize humanitarian response and to enable partners to deliver rapid assistance. Based on previous shock induced displacement patterns, the humanitarian community expects that people will continue to move toward

urban areas in search of humanitarian services. Consequently, the ETT coverage focuses on the main urban centers and surrounding villages for each assessed district. The data is collected through Key Informant Interviews (KIIs) at the location level, from Sunday to Wednesday every week. It includes information on new arrivals, numbers and demographic of IDPs, reasons for displacement, intentions, humanitarian assistance and priority needs among others.

To facilitate the joint analysis of the CCCM (Camp Coordination and Camp Management) Cluster's New Arrivals Tracker (NAT) and ETT data, the assistance and needs indicators are identical in both tools.

### LIMITATIONS

The data is collected through Key Informant Interviews (KIIs), consequently the findings should be considered as estimates. Most indicators are also captured for the "majority of the people displaced within a location/because of a specific factor". For example, the place of origin assessed for the IDPs in one location, is the place of origin of the majority of these IDPs. The detailed information on all places of origin is not collected and reported. For the reasons for displacement, although the ETT breaks down the new arrivals per main cause, IDPs may be displaced because of a combination of factors.

### DEFINITIONS

**New arrivals:** number of individuals who arrive in the settlement a given week. This number doesn't represent new IDPs as new arrivals may be primary but also secondary displacements.

**Urban settlements:** neighborhoods located in the main administrative town of each district.

**Rural settlements:** villages outside of cities and towns.




**IDP sites:** camp and camp-like settings hosting IDPs.

### DISCLAIMER



The maps in this factsheet are for illustrative purposes only. Representations and the use of boundaries and geographical names on these maps may include errors and do not imply judgment of the legal status of a territory, nor official recognition or acceptance of these boundaries by IOM.

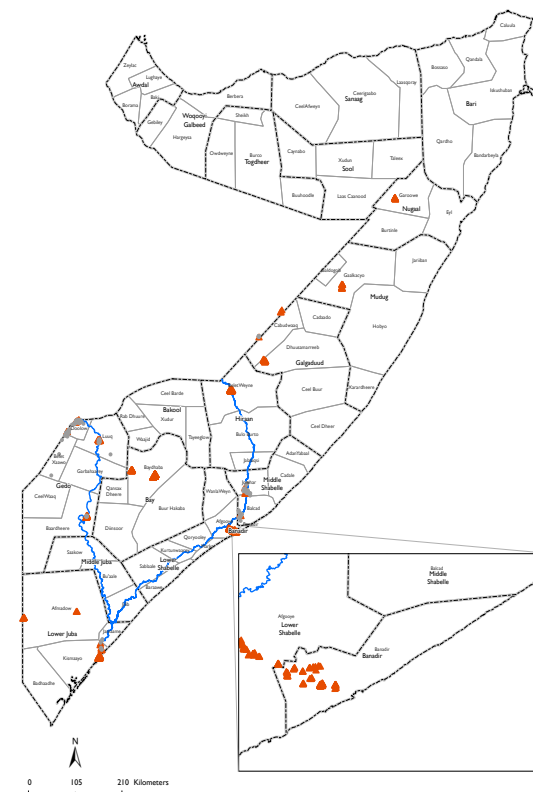
### COVERAGE

#### Legend

-  Major river
-  Region Boundary
-  District Boundary

#### Locations

-  IDP site (camp or camp like setting)
-  Host Community (Village or neighborhood) with IDPs



### OUR PARTNERS

