

DISPLACEMENT TRACKING MATRIX — NIGERIA EMERGENCY TRACKING TOOL (ETT)

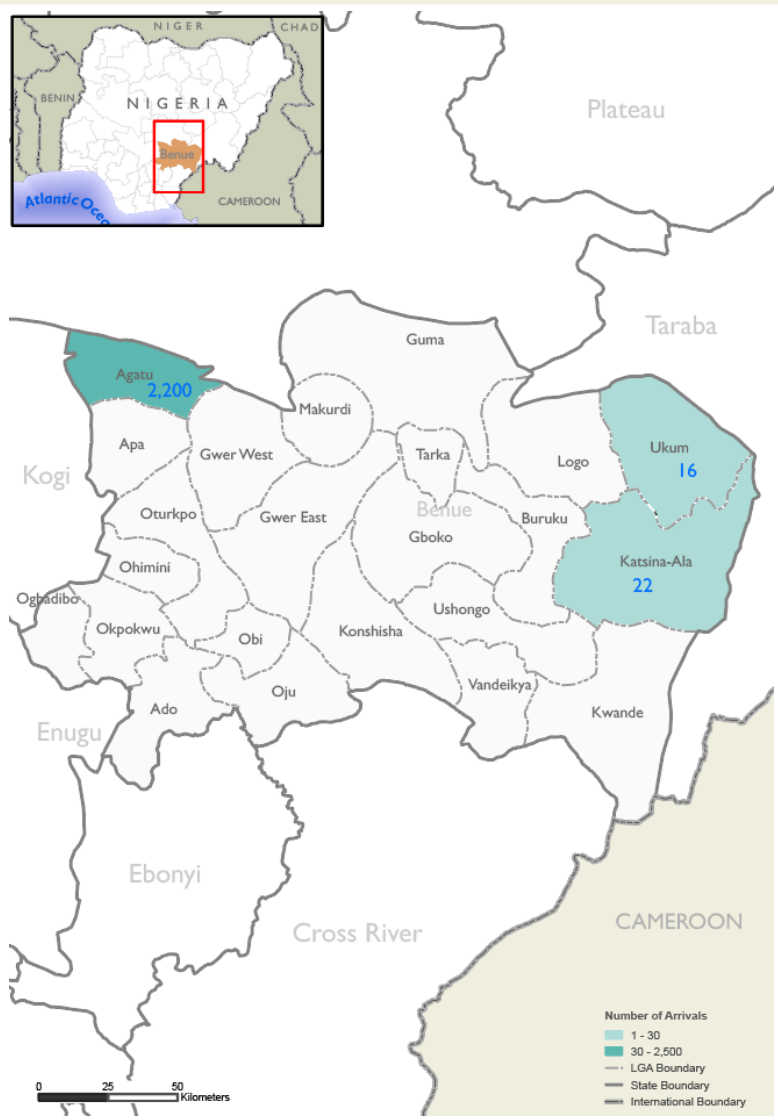
SUMMARY OF MOVEMENTS IN BENUE STATE, 18 – 25 AUGUST 2024

DASHBOARD: 08

DATA COLLECTION: Week 12, 2024

DATE OF PUBLICATION: 30 AUGUST 2024

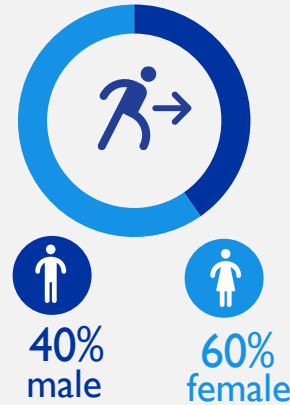
OVERVIEW OF DISPLACEMENTS



KEY FIGURES



GENDER BREAKDOWN



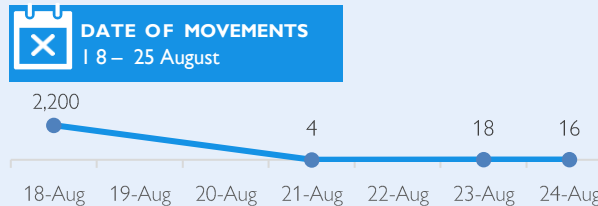
METHODOLOGY

The DTM Emergency Tracking Tool (ETT) is deployed to track and collect information on large and sudden population movements, provide frequent updates on the scale of displacement and quantify the affected population when needed. As a sub-component of the mobility tracking methodology in Nigeria, ETT utilizes direct observations and a broad network of key informants to capture the best estimates of the affected population per location, enabling targeted humanitarian response planning.

LIMITATIONS

The ETT figures reported are not cumulative of all the affected persons thus far but rather provide a snapshot of the current displacement situation on the date indicated. The data and information reported on this dashboard are related solely to the movements caused by the triggers on page two between 18 – 25 August

DISPLACEMENT EVOLUTION



TOP REPORTED NEEDS*



TOP AREAS OF ORIGIN



ALERT SUMMARY

Between 18 and 25 August 2024, a total of 2,238 new arrivals were recorded at locations in Benue State. The new arrivals were recorded at locations in Agatu, Katsina-Ala and Ukum local government areas (LGAs) of Benue State.

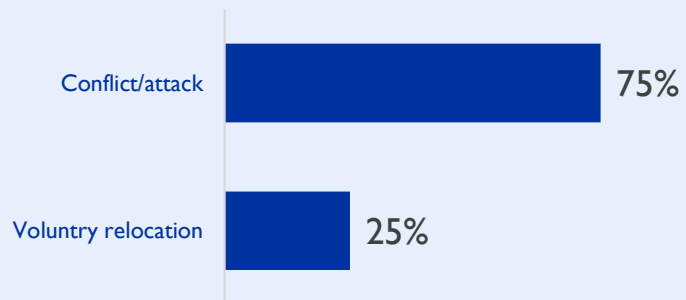
ETT assessments identified conflict/attack as the main trigger for these movements in the state.

The majority of the arrivals were from Agatu LGA, with 2,200 individuals, which accounted for 98 per cent of the arrivals. This was followed by arrivals from Katsina-Ala LGA with 22 individuals, which accounted for one per cent of the arrivals. A total of 16 individuals arrived from Ukum LGA, these arrivals accounted for one per cent of the arrivals for the week.

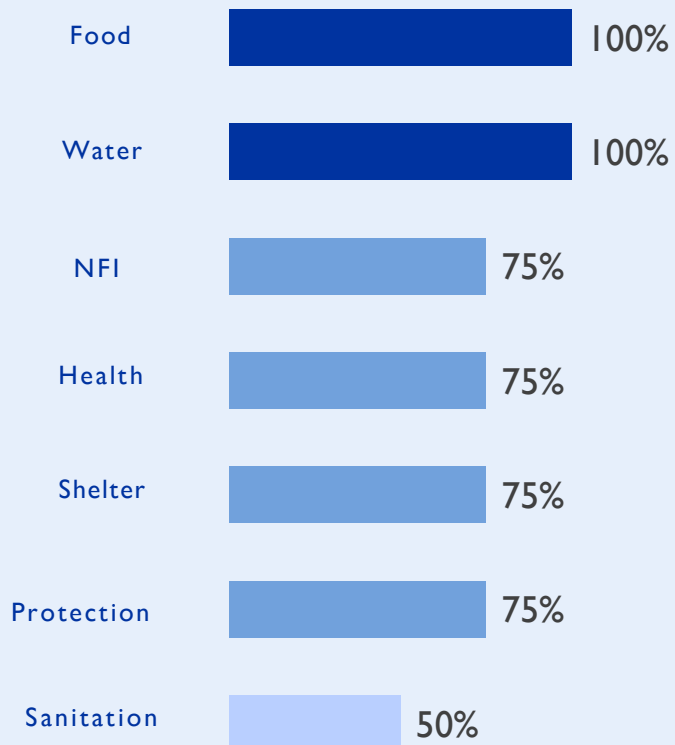
This map is for illustration purposes only. Names and boundaries on this map do not imply official endorsement or acceptance by IOM.

*Multiple-choice response

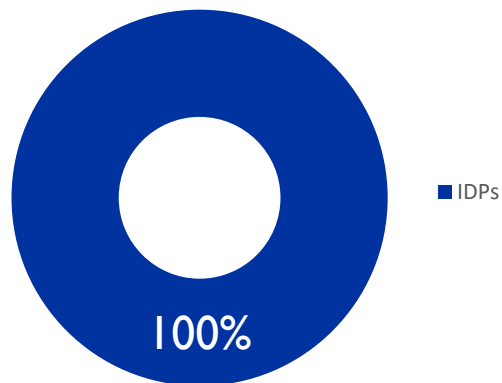
PERCENTAGE OF INDIVIDUALS BY MOVEMENT TRIGGER



NEEDS EVOLUTION*



ARRIVING POPULATION



MOVEMENT FLOWS BY WARD



DISPLACEMENT BREAKDOWN

Arrival location			Movement location			Number of individuals
State	LGA	Ward	State	LGA	Ward	
Benue	Agatu	Usha	Benue	Agatu	Usha	2,200
	Ukum	Borikyo		Katsina-Ala	Katsina-Ala	4
		Uyam			Tongov 2	18
	Logo	Ugba		Ukum	Ugbam	16



GLOBAL DATA INSTITUTE
DISPLACEMENT
TRACKING MATRIX



Humanitarian Aid
And Civil Protection



FROM THE AMERICAN PEOPLE

*Multiple-choice response