

DISPLACEMENT TRACKING MATRIX — NIGERIA EMERGENCY TRACKING TOOL (ETT)

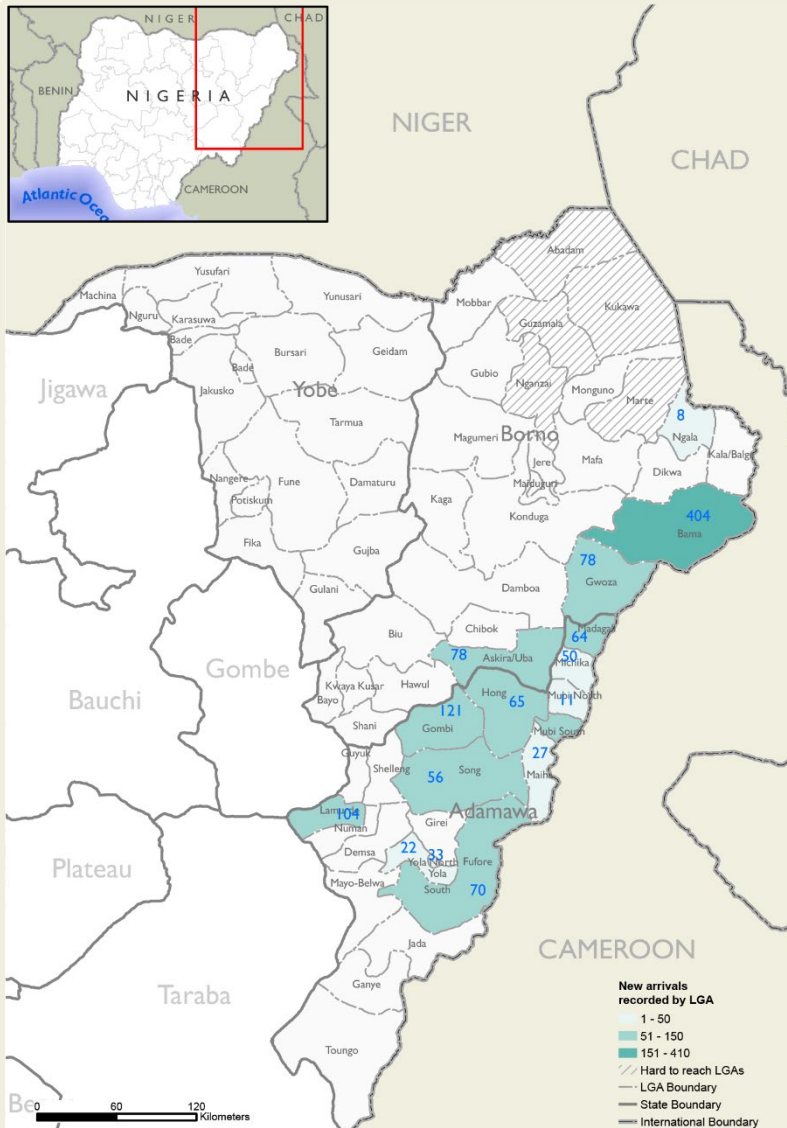
SUMMARY OF MOVEMENTS IN BORNO AND ADAMAWA STATES, 19 – 25 August 2024

DASHBOARD: 394

DATA COLLECTION: Week 33, 2024

DATE OF PUBLICATION: 30 August 2024


OVERVIEW OF DISPLACEMENTS



KEY FIGURES



GENDER BREAKDOWN



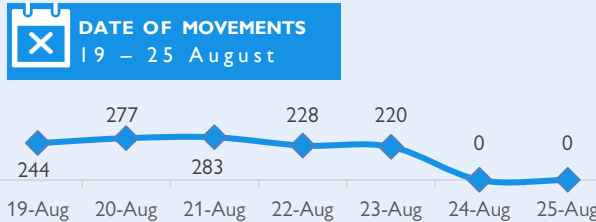
METHODOLOGY

The DTM Emergency Tracking Tool (ETT) is deployed to track and collect information on large and sudden population movements, provide frequent updates on the scale of displacement and quantify the affected population when needed. As a sub-component of the mobility tracking methodology in Nigeria, ETT utilizes direct observations and a broad network of key informants to capture the best estimates of the affected population per location, enabling targeted humanitarian response planning.

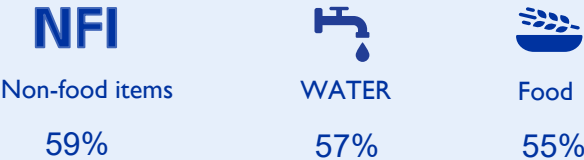
LIMITATIONS

The ETT figures reported are not cumulative of all the affected persons thus far but rather provide a snapshot of the current displacement situation on the date indicated. The data and information reported on this dashboard are related solely to the movements caused by the triggers on page two between 19 – 25 August.

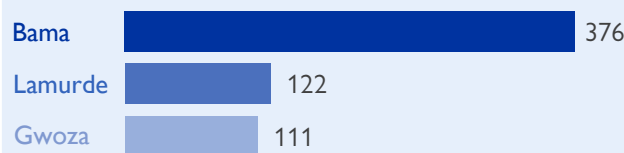
DISPLACEMENT EVOLUTION



TOP REPORTED NEEDS*



TOP AREAS OF ORIGIN



ALERT SUMMARY

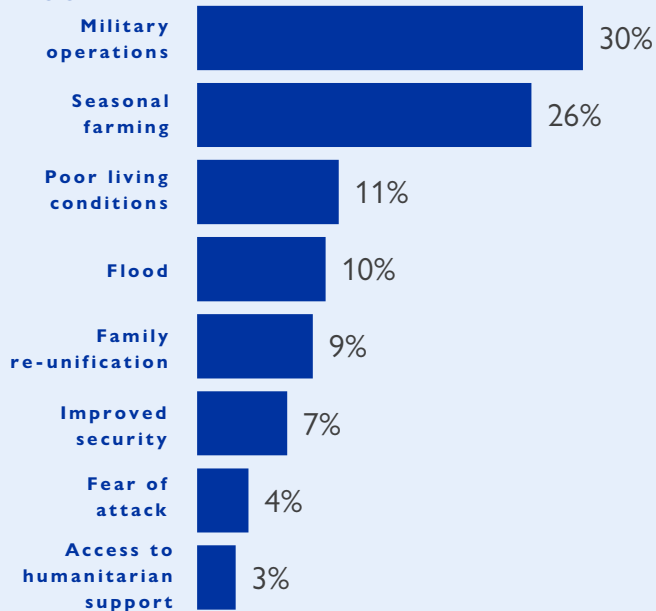
Between 19 and 25 August 2024, a total of 1,252 new arrivals were recorded at locations in Adamawa and Borno states. The new arrivals were recorded at locations in Askira/Uba, Bama, Gwoza and Ngala local government areas (LGAs) of the most conflict-affected Borno State, and in Fufore, Gombi, Hong, Lamurde, Madagali, Maiha, Michika, Mubi North, Mubi South, Song, Yola North and Yola South LGAs of Adamawa State.

ETT assessments identified the following movement triggers: military operations (375 individuals or 30%), seasonal farming (322 individuals or 26%), poor living conditions (139 individuals or 11%), flood (128 individuals or 10%), family re-unification (110 individuals or 9%), improved security (87 individuals or 7%), fear of attack (47 individuals or 4%) and access to humanitarian support (44 individuals or 3%).

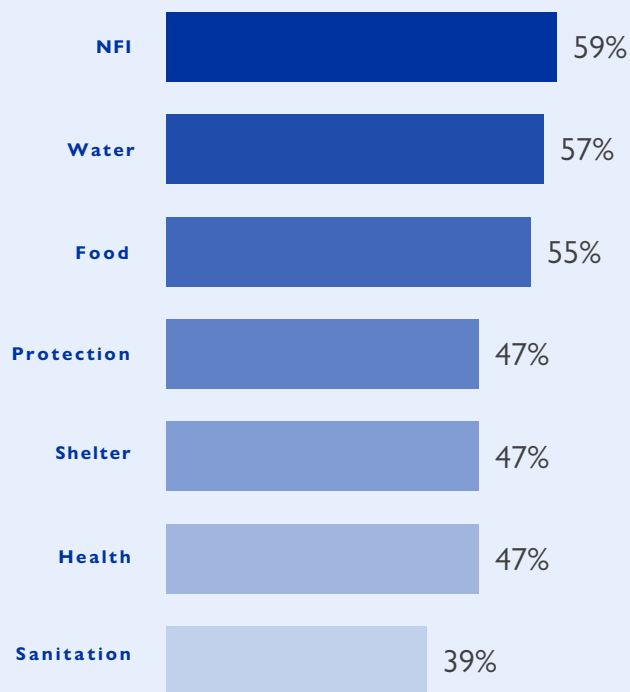
This map is for illustration purposes only. Names and boundaries on this map do not imply official endorsement or acceptance by IOM.

*Multiple-choice response

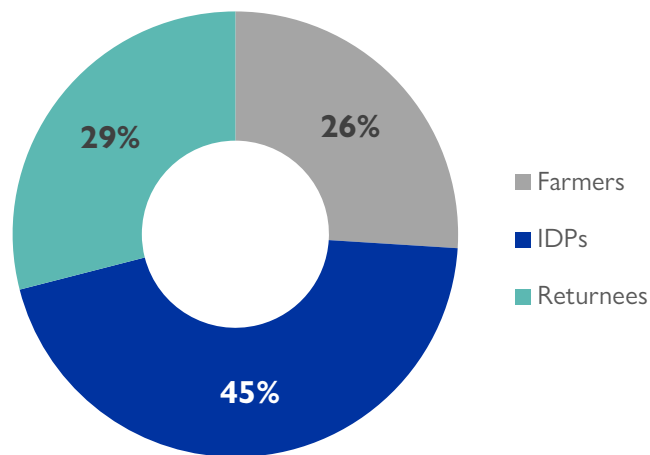
PERCENTAGE OF INDIVIDUALS BY MOVEMENT TRIGGER



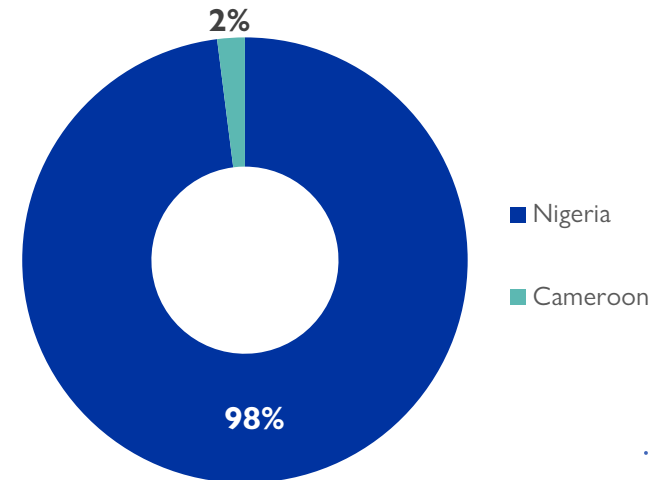
NEEDS EVOLUTION*



ARRIVING POPULATION



COUNTRY OF DEPARTURE OF THE POPULATION



NEW ARRIVALS SCREENING BY NUTRITION PARTNERS



169 MUAC

Green: 122

Yellow: 28

Red: 19

Children (6 – 59 months)
Screened for malnutrition.
Category of screened children.

MALNUTRITION SCREENING SUMMARY OF THE NEW ARRIVALS (CHILDREN 6 – 59 MONTHS)

Between 19 and 25 August 2024, an exhaustive nutrition screening using Mid-Upper Arm Circumference (MUAC) and oedema for acute malnutrition was conducted by sector partners for 169 children aged 6-59 months. Of the 169 children screened, the MUAC reading indicated that 19 were recorded in the red category, 28 in the yellow category and 122 in the green category. No case of oedema was reported in the four LGAs assessed.

Among the 169 children screened, 39 arrived from neighbouring countries (34 in Mobbar LGA and 5 in Bama LGA); of all the 39 children measured; 35 were in green, four were in yellow and none in the red category. All children found with acute malnutrition have been admitted to the treatment programme.

LGA	MUAC Categories						Total
	Green ($\geq 12.5\text{cm}$)		Yellow (11.5cm – 12.5cm)		Red ($< 11.5\text{cm}$)		
	Inaccessible	Accessible	Inaccessible	Accessible	Inaccessible	Accessible	
Bama	73	5	23	0	18	0	119
Gwoza	11	0	1	0	1	0	13
Mobbar	0	30	0	4	0	0	34
Ngala	3	0	0	0	0	0	3
Total	87	35	24	4	19	0	169

Please note, the data presented above are not surveillance results and should be interpreted with caution.

■ Nourished

■ Moderate Acute Malnutrition (MAM)

■ Severe Acute Malnutrition (SAM)

*Multiple-choice response

DISPLACEMENT BREAKDOWN – only the movements with 14 persons and above are listed below.

State	Arrival location		Movement location			Number of individuals
	LGA	Ward	State	LGA	Ward	
Adamawa	Fufore	Fufore	Adamawa	Fufore	Gurin	23
		Ribadu		Song	Song Waje	26
				Yola South	Adarawo	21
	Gombi	Gabun	Borno	Gwoza	Pulka Bokko	24
		Gombi North	Adamawa	Hong	Garaha	46
		Gombi South	Borno	Hawul	Kwajaffa/Hang	29
		Tawa	Adamawa	Song	Zumo	22
	Hong	Bangshika	Adamawa	Madagali	Gulak	27
		Garaha		Mubi North	Kolere	16
	Lamurde	Lafiya	Adamawa	Madagali	Duhu/ Shuwa	15
	Madagali	Babel	Adamawa	Lamurde	Waduku	104
		Pallam	Borno	Girei	Modire/Vinikilang	13
		Wula		Gombi	Gombi South	26
	Maiha	Sorau 'A'	Adamawa	Damboa	Damboa	25
	Michika	Michika I	Adamawa	Mubi South	Mugulbu/Yadafa	27
				Girei	Jera Bonyo	37
	Mubi North	Digil	Adamawa	Yola South	Bole Yolde Pate	13
				Mubi South	Gude	11
	Mubi South	Gude	Adamawa	Madagali	Gulak	16
				Askira/Uba	Dille/Huyum	27
			Lamorde	Borno	Gwoza	Hambagda/Liman Kara/New Settlement
	Song	Song Gari	Adamawa	Gombi	Tawa	15
		Song Waje		Gombi	Gombi North	11
				Lamurde	Waduku	18
				Michika	Minkisi/Wuro Ngiki	12
	Yola North	Jambutu	Adamawa	Madagali	Gulak	16
	Yola South	Bole Yolde Pate	Taraba	Michika	Futudou/Futules	17
Namtari		Adamawa	Wukari	Bantaje	12	
			Shelleng	Kiri	10	
Borno	Askira/Uba	Askira Esat	Adamawa	Mubi North	Bahuli	26
		Husara/Tampul		Mubi South	Lamorde	29
		Ngohi		Borno	Hawul	Kwajaffa/Hang
	Bama	Buduwa/Bula Chirabe	Adamawa	Fufore	Fufore	9
			Borno	Bama	Andara/Ajiri/Wulba	286
		Shehuri/Hausari/Mairi	Cameroon	Marwa	Mora	28
			Borno	Bama	Gulumba/Jukkuri/Batra	20
	Gwoza	Gwoza Wakane/Bulabulin	Borno	Bama	Mbuliya/Goniri/Siraja	43
Bama				Sabsabwa/Soye/Bulongu	11	
Pulka Bokko		Gwoza		Kurana Bassa/Ngoshe - Sama'A	61	
			Bama	Dipchari/Jere/Dar-Jamal/Kotembe	9	