

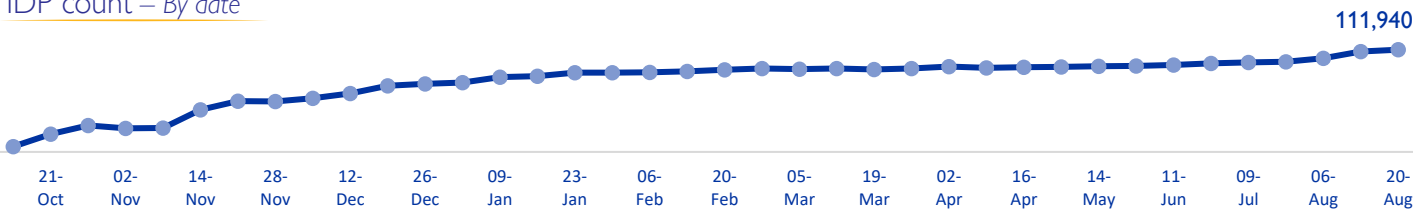
MOBILITY SNAPSHOT – Round 43

Report Production Date: 22 August 2024 | Data collected up till 4 pm on 20 August 2024

Overview

Armed confrontations have been occurring at the Southern Lebanese border since the 8 October 2023. As a consequence, several thousand families from South Lebanon have fled their homes. The International Organization for Migration (IOM) conducts daily monitoring of population movements, with the objective of informing preparedness and response planning. Population numbers for collective shelters have been directly provided from the data collected at the level of the emergency operations rooms, supported by the Lebanese Red Cross, (LRC) and the Disaster Risk Management (DRM) Unit.

IDP count – By date



IDPs by cadaster of arrival and district of origin



111,940 (51% female and 49% male)

Displaced individuals



1,283

IDPs in 15 collective shelters



425

Cadasters reporting arrival of IDPs



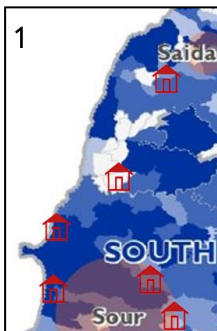
9

Districts reporting departure of IDPs

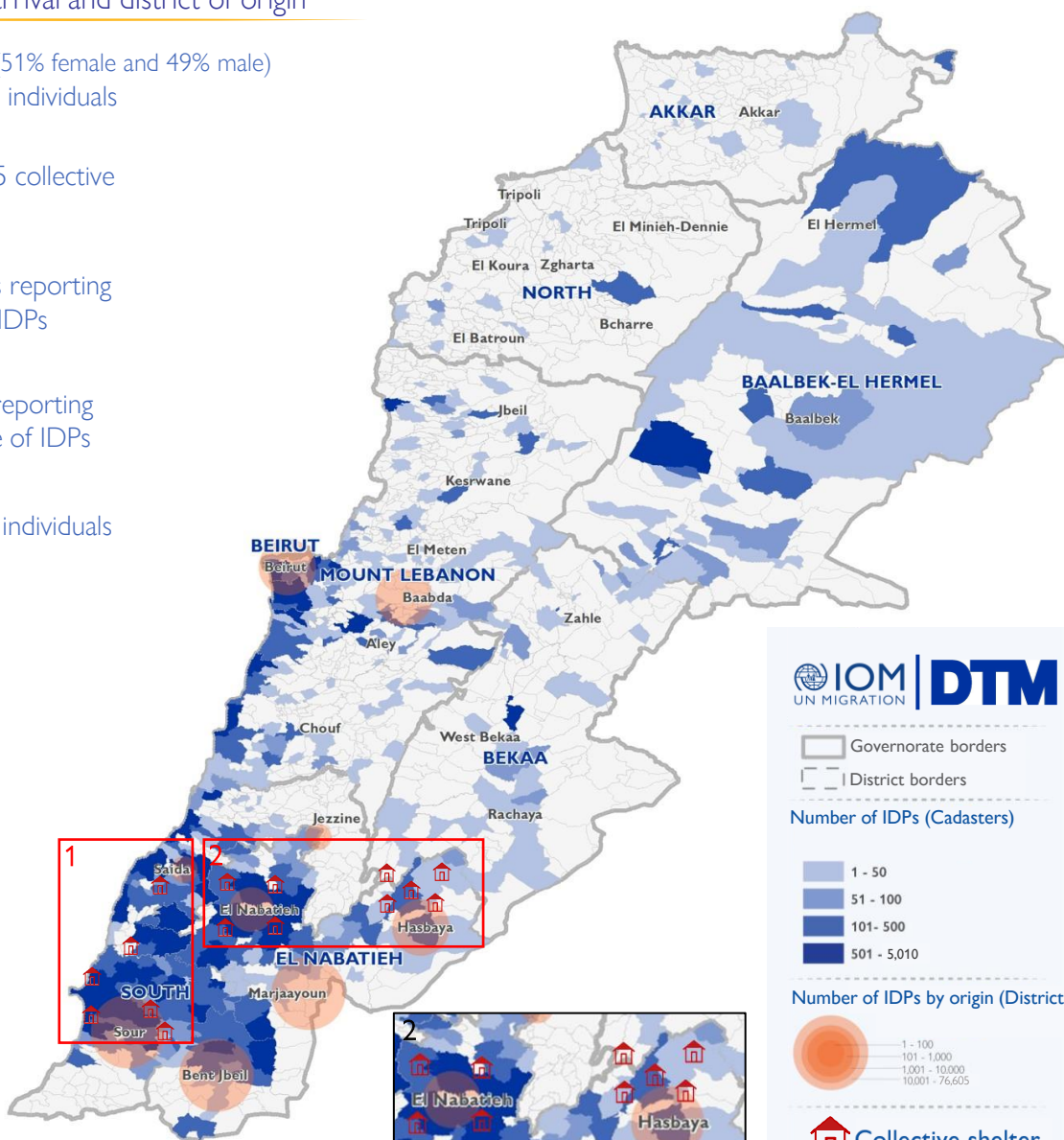


433

Returnee individuals



Source: LRC-DRR, DRM




Source: LRC-DRR, DRM



IOM | DTM
UN MIGRATION

□ Governorate borders
□ District borders

Number of IDPs (Cadasters)



Number of IDPs by origin (Districts)

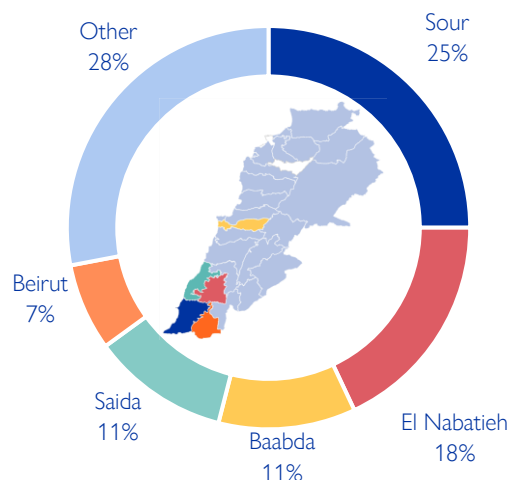


Collective shelter

Displacement within Lebanon – By district of arrival

Governorate	District	# of Cadasters	# of Locations	IDPs
South	Sour	52	64	28,531
El Nabatieh	El Nabatieh	38	38	20,632
Mount Lebanon	Baabda	22	31	12,458
South	Saida	46	59	11,831
Beirut	Beirut	8	14	7,708
Mount Lebanon	Aley	23	34	7,138
El Nabatieh	Bent Jbeil	22	22	5,773
Mount Lebanon	El Meten	27	34	4,115
Mount Lebanon	Chouf	30	44	3,494
Baalbek-El Hermel	Baalbek	32	42	2,755
El Nabatieh	Marjaayoun	14	14	1,941
Mount Lebanon	Jbeil	17	17	1,933
El Nabatieh	Hasbaya	11	12	793
Bekaa	West Bekaa	6	6	588
Bekaa	Zahle	16	16	490
Mount Lebanon	Kesrwane	11	11	435
Akkar	Akkar	16	17	362
Baalbek-El Hermel	El Hermel	4	9	333
Bekaa	Rachaya	8	9	246
North	Zgharta	4	4	175
North	El Batroun	6	6	112
South	Jezzine	6	6	43
North	El Minieh-Dennie	1	1	30
North	El Koura	5	5	24
Total		425	515	111,940

Chart 1: IDPs distribution by district of arrival

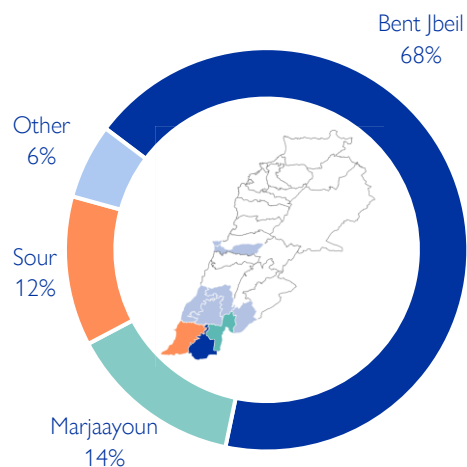


As of 20 August, Lebanon has recorded 111,940 internally displaced persons (IDPs), showing a 2% increase since 13 August. IDPs have sought safety in 515 locations (villages or neighbourhoods) across 425 cadasters throughout Lebanon. Displacement has been observed in 24 out of the 26 districts across all eight governorates. Most of the IDPs (72%) are in five districts out of the total 24 districts hosting IDPs—specifically, Sour, El Nabatieh, Baabda, Saida, and Beirut.

Displacement within Lebanon – By district of departure

Governorate	District	IDPs
El Nabatieh	Bent Jbeil	76,605
El Nabatieh	Marjaayoun	15,217
South	Sour	13,245
El Nabatieh	Hasbaya	2,909
Beirut	Beirut	1,772
Mount Lebanon	Baabda	1,617
El Nabatieh	El Nabatieh	559
South	Saida	12
South	Jezzine	4
Total		111,940

Chart 2: IDPs distribution by district of departure



The majority of IDPs (94%) originate from three districts. These three districts span along the Southern border of Lebanon. Specifically, 68% are from Bent Jbeil, 14% are from Marjaayoun, and 12% are from Sour. The remaining 6% originate from five different districts, Hasbaya, Beirut, Baabda, El Nabatieh, Saida and Jezzine.

Arrivals in the last week – (07 August July to 13 August)

Governorate	District	# of Cadasters	# of Locations	IDPs
Mount Lebanon	Chouf	8	12	649
El Nabatieh	El Nabatieh	9	9	348
Mount Lebanon	Baabda	7	7	322
Mount Lebanon	Jbeil	7	7	310
Mount Lebanon	Aley	6	7	299
South	Sour	9	11	166
Mount Lebanon	El Meten	4	6	163
Beirut	Beirut	2	2	104
South	Saida	8	8	79
El Nabatieh	Marjaayoun	2	2	57
North	El Batroun	2	2	55
North	Zgharta	3	3	38
Akkar	Akkar	4	4	30
Baalbek-El Hermel	Baalbek	1	1	25
Mount Lebanon	Kesrwane	2	2	23
El Nabatieh	Bent Jbeil	3	3	22
North	El Koura	2	2	13
South	Jezzine	1	1	6
Total		80	89	2,709

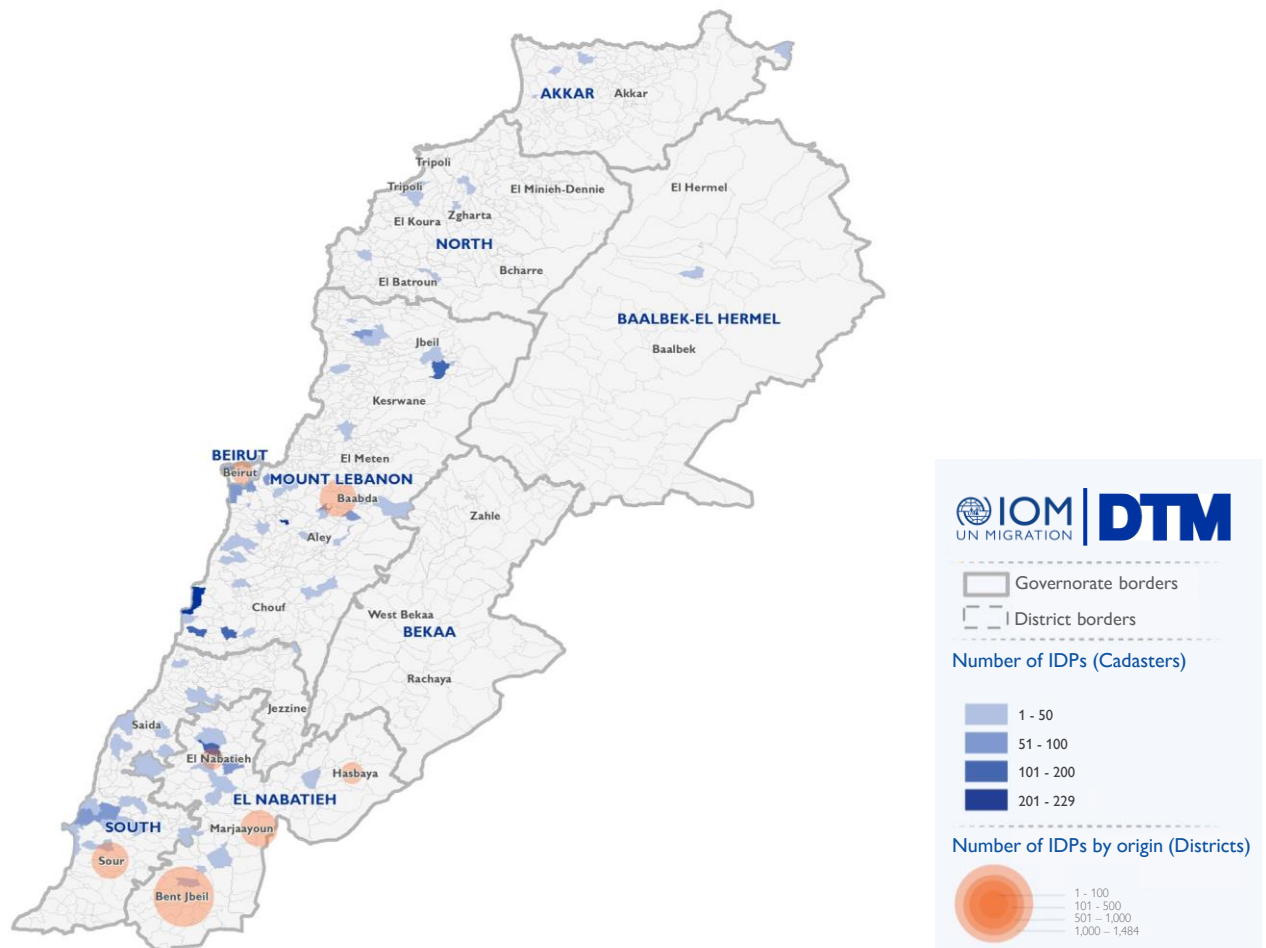
In the past week, 2,709 new displacements have been recorded in 80 cadasters across 18 districts. These individuals might be experiencing displacement for the first time or undergoing secondary movement.

The majority of newly displaced individuals come from Bent Jbeil (55%), Marjaayoun (14%), and Sour (14%) districts. Another 12% relocated from Baabda district, and the remaining 6% from the districts of Beirut, El Nabatieh, and Hasbaya.

Over the past week, the top five destinations (districts) for newly displaced individuals were Chouf (24%), El Nabatieh (13%), Baabda (12%), Jbeil (11%), and Aley (11%).

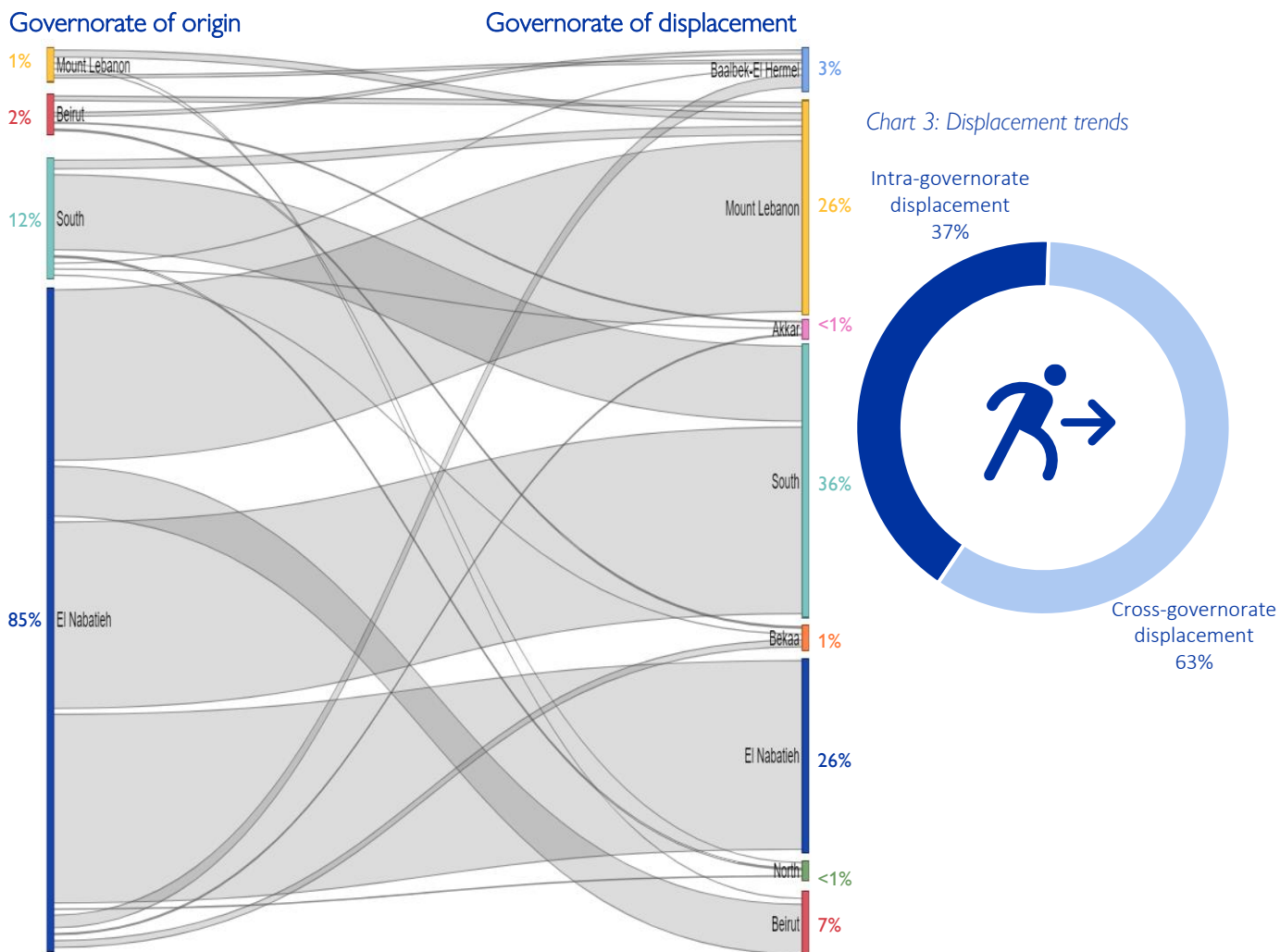
The increase in total number of IDPs may not always align with the number of new arrivals within a specific period. This difference often occurs when Key Informants (KIs) report cumulative totals that include previously uncounted IDPs.

Newly arrived IDPs by cadaster of arrival and district of origin



This map is for illustration purposes only. Names and boundaries on this map do not imply official endorsement or acceptance by IOM.

Movement of IDPs from governorate of origin to governorate of displacement



Overall, 63% of the displacement has occurred outside the boundaries of the IDPs' governorate of origin. While 85% (95,290) of the IDPs originate from EI Nabatieh, of this population 69% fled to locations outside the boundaries of EI Nabatieh governorate. However, in the South governorate, where 12% (13,261) of IDPs originated, 87% of these IDPs chose to move internally within the governorate.

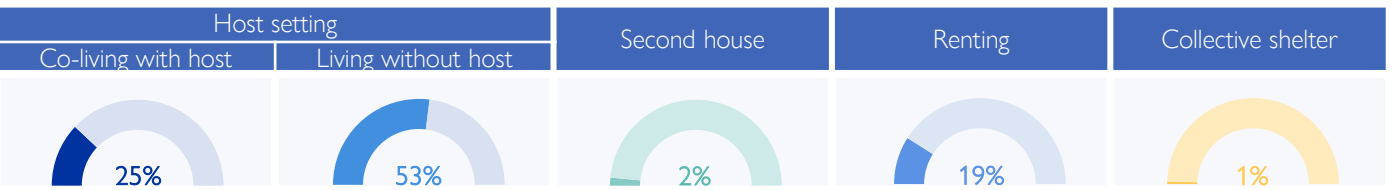
Return within Lebanon – By district *

Governorate	District	# of Cadasters	# of Locations	Returnees
South	Sour	6	6	425
EI Nabatieh	Marjaayoun	1	1	5
South	Jezzine	1	1	3
Total		8	8	433

As of 20 August, 433 returnees have been identified in Sour, Marjaayoun and Jezzine districts. These individuals have returned from Aley, Beirut, Chouf, EI Meten, Marjaayoun, and Sour districts.

* An IDP is identified as a returnee only if they have returned and stayed for over a week in their place of origin.

IDPs distribution by shelter type – By Governorate



Around 78% of IDPs are currently living in host settings, while 19% have opted for rental housing. Another 2% have relocated to their secondary residences. Around 1% are housed in 15 collective shelters.

Of the 78% in host settings, 28,064 are co-living with non-internally displaced families, while 59,112 reside separately. Notably, 21% of the 87,176 individuals in host settings are living in overcrowded conditions according to the perception of IOM DTM key informants.

In Sour, there are presently five collective shelters accommodating 866 IDPs; in Hasbaya, there are five collective shelters hosting 105 IDPs; in El Nabatieh there are four collective shelter hosting 82 IDPs; and in Saïda, there is one collective shelter hosting 230 IDPs. In Akkar, ten IDPs are currently living in a tent.

Governorate	Host setting		Second house	Renting	Collective shelter
	Co-living with host	Living without host			
Bekaa	31%	15%	1%	53%	0%
Baalbek-El Hermel	19%	27%	3%	51%	0%
Beirut	56%	16%	15%	13%	0%
El Nabatieh	3%	88%	0%	8%	1%
Mount Lebanon	50%	13%	3%	34%	0%
North	1%	9%	0%	90%	0%
South	18%	67%	0%	12%	3%
Akkar	39%	23%	12%	26%	0%

Displacement demographics

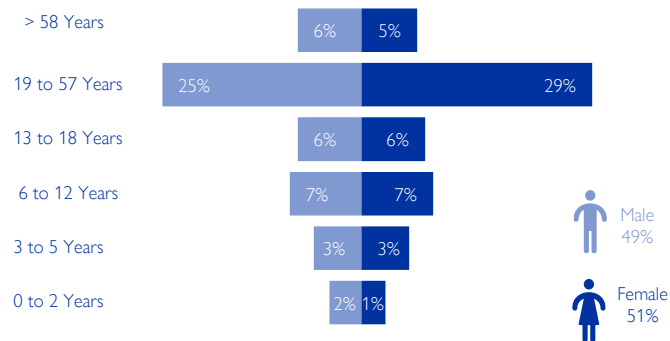


Chart 4: Displacement demographics – Based on Round 41

35% of IDPs are children (< 18 years), while 34% are female adults and 31% are male adults.

Note: These figures represent sample data of 2 households per location provided by key informants and do not reflect the entire IDP population in each area.

Methodology

The objective of the Mobility Snapshot is to support the humanitarian community in preparedness and response planning. Multi-layered data is routinely captured through Rounds using a suite of methodological tools designed to track and monitor displacement. These tools are in line with the [DTM Global Methodological Framework](#).

Data is collected nationwide through a combination of face-to-face and remote data collection methods, utilizing a network of over 44 enumerators and 3,600 key informants. These key informants consist of government officials, mukhtars, community representatives, and neighborhood focal points.