

55 IDP HHs
 50% decrease in displacement from the previous week (111 HHs)¹

0 Returnee HHs

IOM Yemen DTM's Rapid Displacement Tracking (RDT) tool collects data on estimated numbers of households forced to flee on a daily basis from their locations of habitual residence or displacement, allowing for regular reporting of new displacements² in terms of estimated numbers, causes of displacement, geography and needs. It also tracks IDP returnees who returned to their location of habitual residence.

Between 4 and 10 August 2024, IOM Yemen DTM tracked 55 households (HHs) (330 individuals)³ who experienced displacement at least once.

Safety and security concerns as a result of the conflict were the main reason for displacement, accounting for 46 per cent (25 HHs) of the total followed by economic reasons related to conflict, accounting for 38 per cent (21 HHs), and natural hazard reasons accounting for 16 per cent (9 HH).

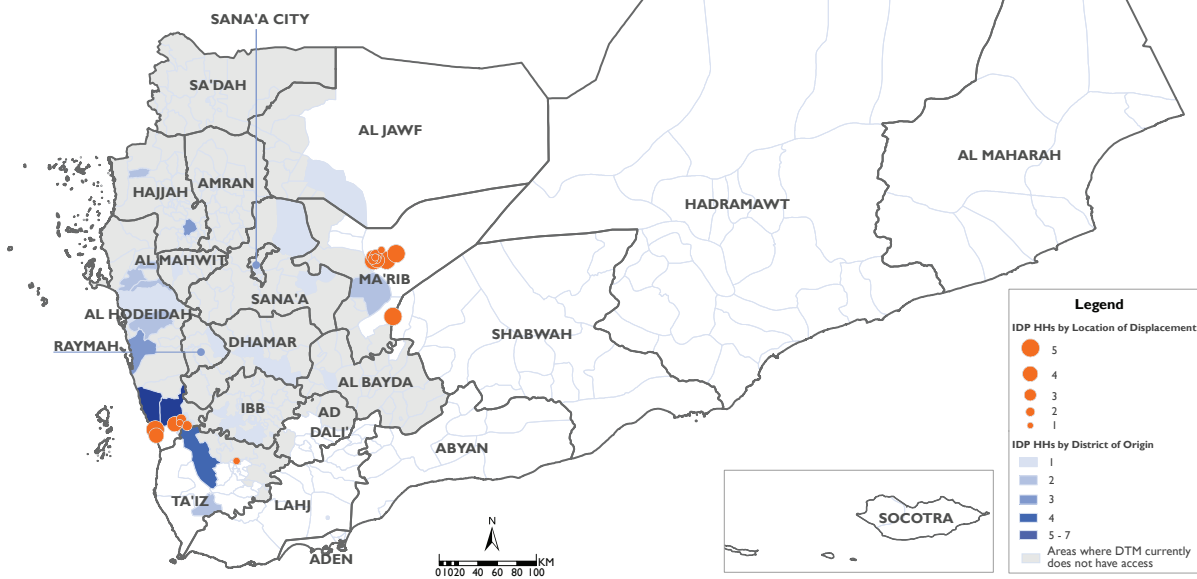
From 1 January to 10 August 2024, IOM Yemen DTM tracked 2,077 households (12,462 Individuals) who experienced displacement at least once.

Governorate of Displacement	IDP HHs Displaced during the week 4 to 10 Aug 2024	Total* IDP HHs from 1 Jan to 10 Aug 2024
Ma'rib	36	965
Al Hodeidah	18	489
Ta'iz	1	558
Ad Dali	0	37
Lahj	0	15
Shabwah	0	8
Hadramawt	0	5
Al Maharah	0	0
Abyan	0	0
Aden	0	0
Al Bayda	0	0
Al Jawf	0	0
Socotra	0	0
TOTAL	55	2,077

4. New arrivals recorded by IOM DTM within the reporting period. This does not necessarily represent the exact total increase of HHs due to an unknown number of instances of multiple displacements and/or return.

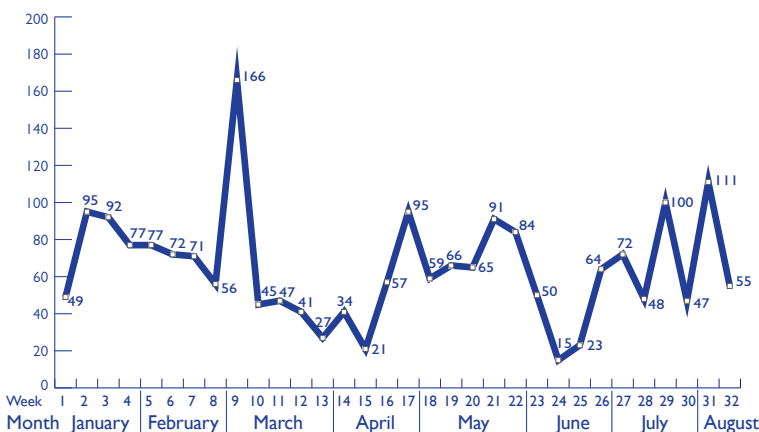
1. Please note that the figure on previous reporting period has been updated, from 70 HHs to 111 HHs, as DTM identified 41 extra HHs while the data analysis for the report was being finalized.
2. Displacement in Yemen refers to the 13 governorates where IOM DTM's team has access, namely: Abyan, Ad Dali, Aden, Al Bayda, Al Hodeidah, Al Jawf, Al Maharah, Hadramawt, Lahj, Ma'rib, Shabwah, Socotra, Ta'iz.
3. IOM DTM estimates that one household represents six individuals.

DISPLACED HOUSEHOLDS BY LOCATION OF DISPLACEMENT AND DISTRICT OF ORIGIN




Disclaimer: This map is for illustration purposes only. Names and boundaries on this map do not imply official endorsement or acceptance by IOM.

NUMBER OF IDP HHs DISPLACED PER WEEK



MAIN NEEDS OF IDP HHs DURING THE REPORTING PERIOD⁵



5. Figures have been rounded to the nearest whole number. As result, total percentages may not equal to 100%.