

DISPLACEMENT TRACKING MATRIX — NIGERIA

EMERGENCY TRACKING TOOL (ETT)

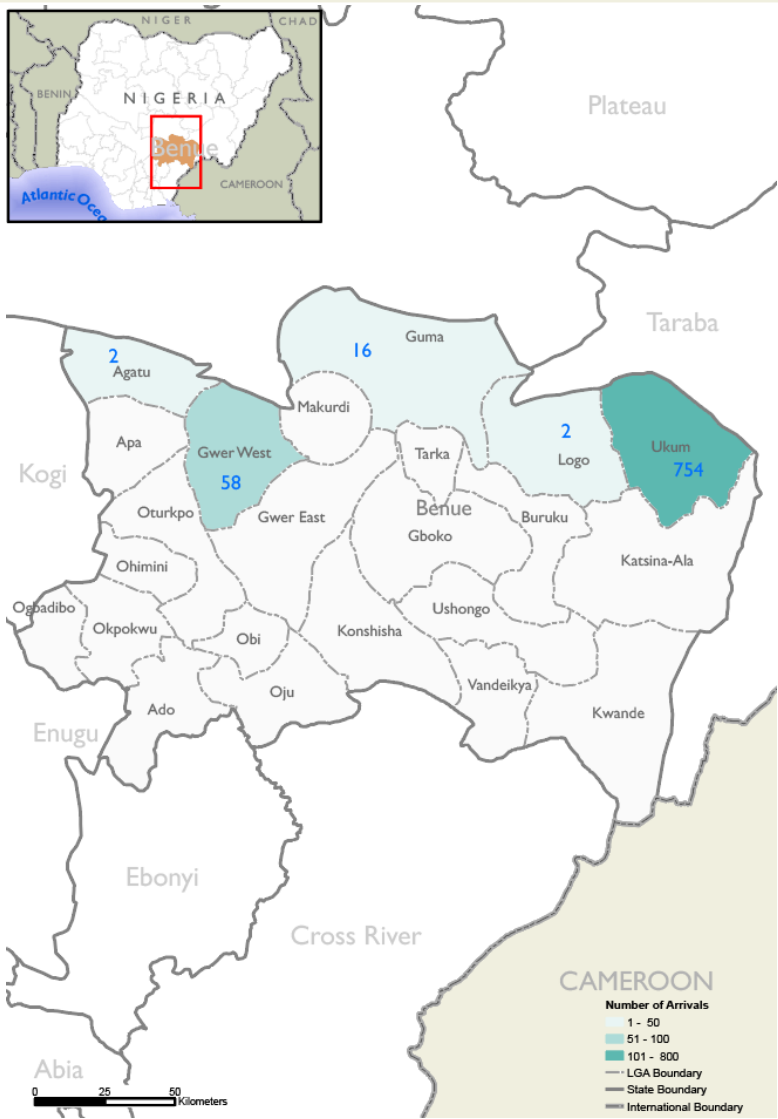
SUMMARY OF MOVEMENTS IN BENUE STATE, 29 JULY – 04 AUGUST 2024

DASHBOARD: 05


DATA COLLECTION: Week 9, 2024

DATE OF PUBLICATION: 09 AUGUST 2024


OVERVIEW OF DISPLACEMENTS



KEY FIGURES



GENDER BREAKDOWN



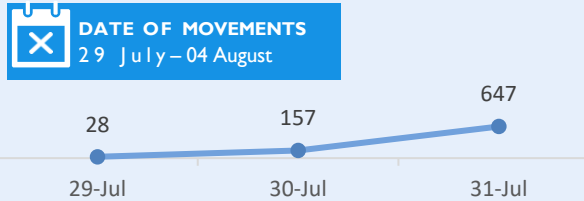
METHODOLOGY

The DTM Emergency Tracking Tool (ETT) is deployed to track and collect information on large and sudden population movements, provide frequent updates on the scale of displacement and quantify the affected population when needed. As a sub-component of the mobility tracking methodology in Nigeria, ETT utilizes direct observations and a broad network of key informants to capture the best estimates of the affected population per location, enabling targeted humanitarian response planning.

LIMITATIONS

The ETT figures reported are not cumulative of all the affected persons thus far but rather provide a snapshot of the current displacement situation on the date indicated. The data and information reported on this dashboard are related solely to the movements caused by the triggers on page two between 29 July – 04 August

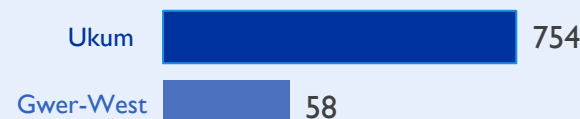
DISPLACEMENT EVOLUTION



TOP REPORTED NEEDS*



TOP AREAS OF ORIGIN



ALERT SUMMARY

Between 29 July and 04 August 2024, a total of 832 new arrivals were recorded at locations in Benue State. The new arrivals were recorded at locations in Agatu, Guma, Gwer-West, Logo, and Ukum Local government areas (LGAs) of the conflict-affected Benue State.

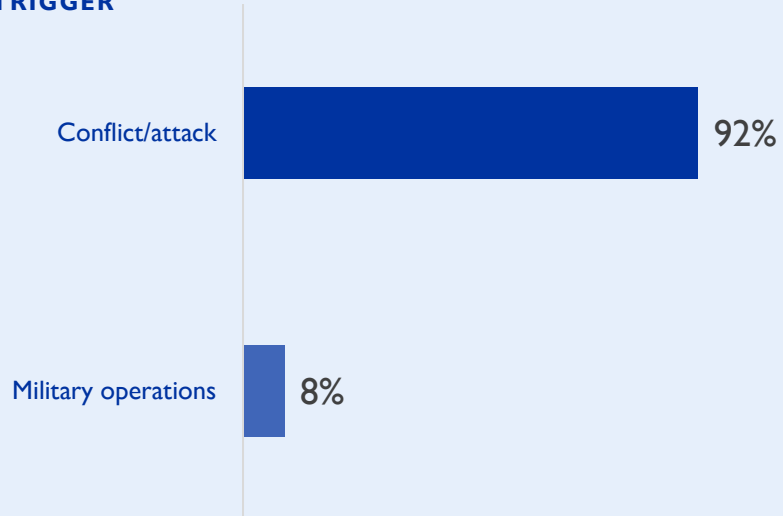
ETT assessments identified conflict/attack as the main trigger for these movements in the state.

The majority of the arrivals were from Ukum LGA, with 754 individuals, which accounted for 91 per cent of the arrivals. This was followed by arrivals from Gwer-West LGA with 58 individuals, which accounted for seven per cent of the arrivals and a total of 16 individuals arrived from Guma LGA. These arrivals account for two per cent of the arrivals for the week.

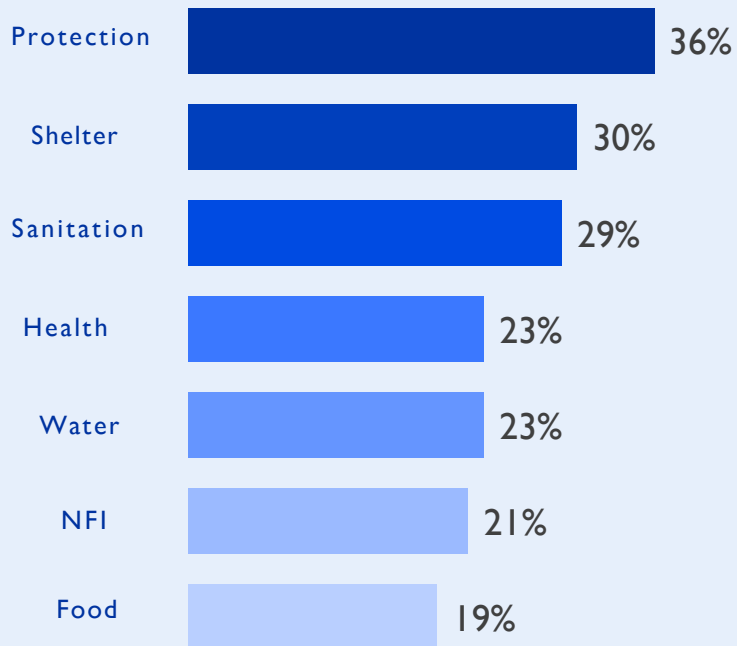
This map is for illustration purposes only. Names and boundaries on this map do not imply official endorsement or acceptance by IOM.

*Multiple-choice response

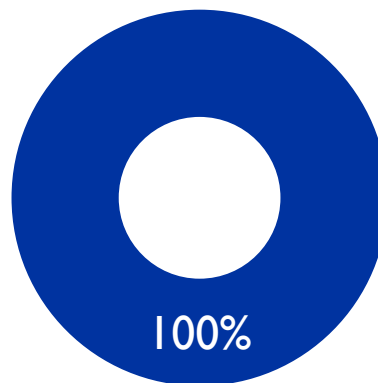
PERCENTAGE OF INDIVIDUALS BY MOVEMENT TRIGGER



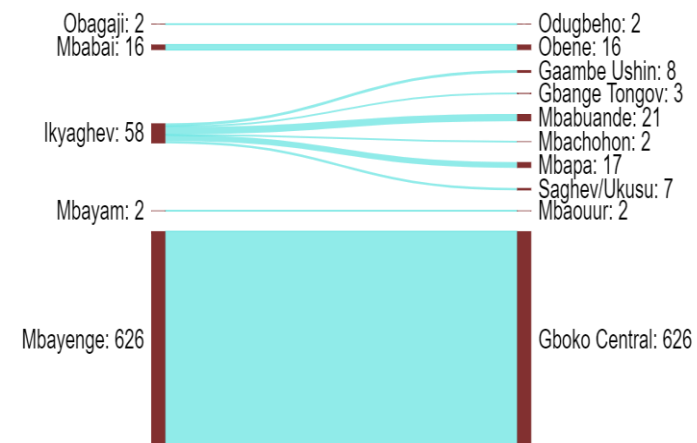
NEEDS EVOLUTION*



ARRIVING POPULATION



MOVEMENT FLOWS BY WARD



DISPLACEMENT BREAKDOWN

State	Arrival location		Movement location			Number of individuals
	LGA	Ward	State	LGA	Ward	
Benue	Agatu	Obagaji	Benue	Agatu	Odugbeho	2
	Guma	Mbabai	Nasarawa	Keana	Obene	16
	Gwer-West	Ikyaghev	Benue	Gwer-West	Gaambe Ushin	8
					Gbange Tongov	3
					Mbabuande	21
					Mbachohon	2
					Mbapa	17
					Saghev/Ukusu	7
	Logo	Mbayam	Benue	Logo	Mbaour	2
	Ukum	Mbatian	Benue	Gboko	Mbatian	128
Mbayenge		Gboko Central			626	

*Multiple-choice response