



EMERGENCY TRACKING TOOL (ETT)

DTM Emergency Tracking Tool (ETT) is deployed to track and provide up-to-date information on sudden displacement and other population movements

ETT Report: No. 100 | 31 December 2018 - 06 January 2019

Movements



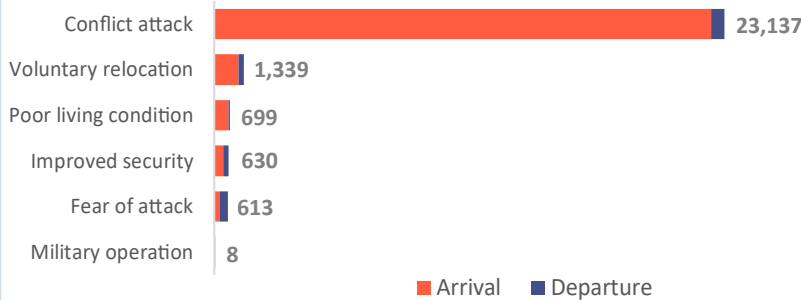
New Arrival Screening by Nutrition Partners



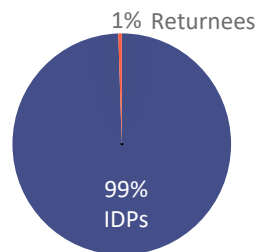
Within the period of 31 December 2018 to 06 January 2019, a total of 26,426 movements were recorded, including 24,902 arrivals and 1,524 departures. Arrivals were recorded at locations in Askira Uba, Bama, Biu, Chibok, Damboa, Dikwa, Gwoza, Hawul, Jere, Konduga, Mafa, Magumeri, Maiduguri, Mobbar and Ngala Local Government Areas (LGAs) of Borno state and locations in Demsa, Fufore, Girei, Gombi, Guyuk, Hong, Lamurde, Madagali, Maiha, Mayo Belwa, Michika, Mubi South, Numan, Song, Yola North and Yola South LGAs of Adamawa state. Departures were recorded at Askira Uba and Damboa LGA of Borno state, Fufore, Girei, Guyuk, Hong, Lamurde, Madagali, Maiha, Mayo Belwa, Michika, Mubi North, Mubi South, Numan, Song, Yola North and Yola South LGAs of Adamawa state.

ETT assessments identified the following movement triggers: voluntary relocation (5%), improved security (2%), ongoing conflict (88%), poor living conditions (3%) and fear of attacks (2%)

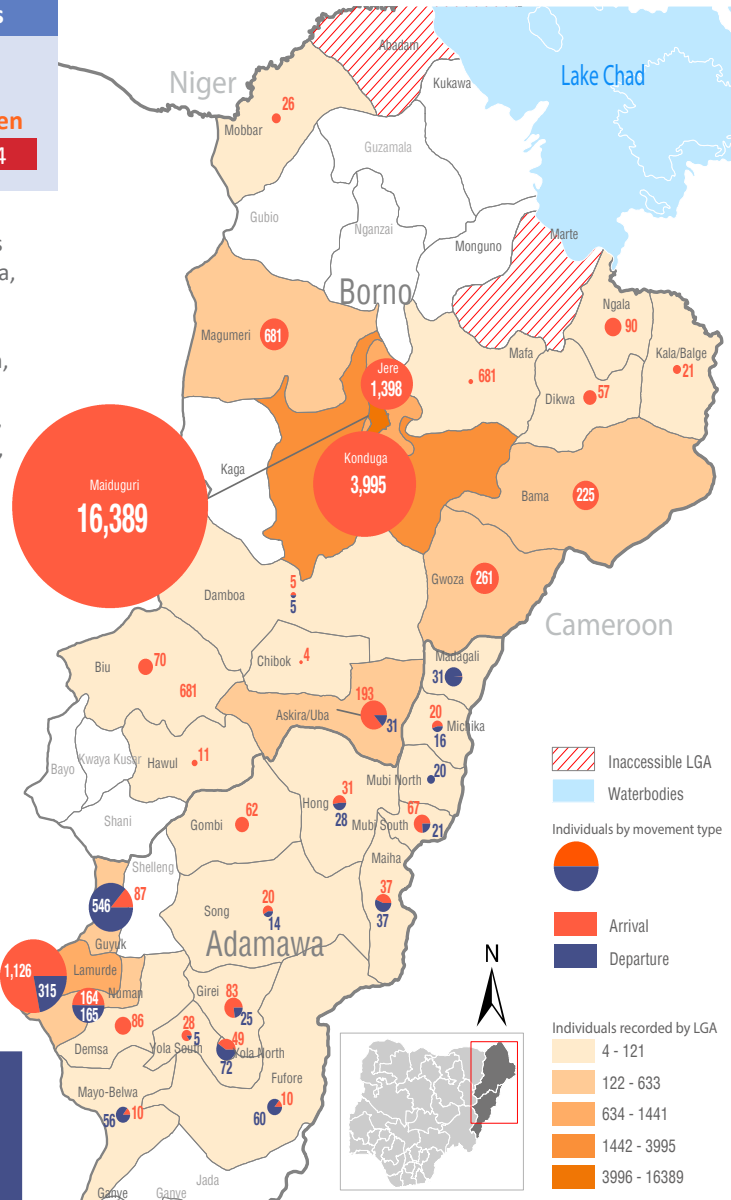
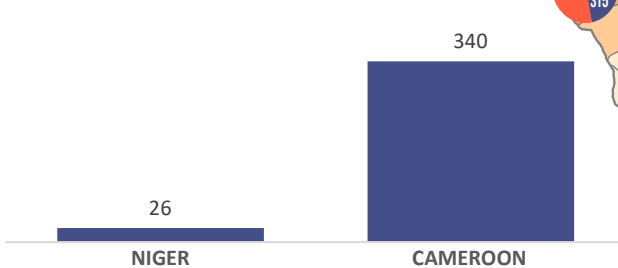
Number of individuals by movement triggers



Affected population



Arrivals from Neighbouring Countries



Summary of major movements

Maiduguri: Maiduguri: 16,389 arrivals were recorded in Maiduguri Metropolitan Council (MMC) of Borno state. These include 13,816 arrivals from Baga ward, 557 arrivals from Cross Kauwa ward and 765 arrivals from Doro Durugi ward of Kukawa LGA, 321 arrivals from Mairari ward of Guzamala LGA, 174 arrivals from Kayamla ward and 22 arrivals from Dala ward of Konduga LGA, 727 arrivals from Monguno ward of Monguno LGA, 7 arrivals from Dala in Maisandari ward of MMC received at NYSC camp in MMC and 70 arrivals from Mobbar in Cameroon. The new arrivals reported to have relocated due to the ongoing conflict except for the arrivals from Dala who relocated voluntarily.

Konduga: 3,995 arrivals were recorded in Konduga LGA of Borno state. These include 3,853 arrivals from Baga ward and 81 arrivals from Doro Duguri ward of Kukawa LGA, 36 arrivals from Titiya ward of Magumeri LGA of Borno state and 25 arrivals from Yaoundé in Cameroon. 99% of the new arrivals reported to have relocated due to the ongoing conflict while 1% relocated due to poor living condition.

Jere: 1,398 arrivals were recorded in Jere LGA of Borno state. These include 869 arrivals from Baga ward and 473 arrivals from Cross Kauwa ward of Kukawa LGA and 56 arrivals from Dala ward of Konduga LGA. 66% of the new arrivals reported to have relocated due to the ongoing conflict while 34% voluntarily relocated.

Lamurde: 1,126 arrivals and 315 departures were recorded in Lamurde LGA of Adamawa state. These include 186 arrivals from Dumna ward of Guyuk LGA, 499 arrivals from Lafiya ward, 18 arrivals from Gyawana ward, 34 arrivals from Regene and 97 arrivals from Town Hall Camp in Lamurde ward in Lamurde LGA, 106 arrivals from Bolki ward and 67 arrivals from Gamadio ward of Numan LGA, 119 arrivals from Bambam ward of Balanga LGA in Gombe state, 101 departures from Lafiya ward of Lamurde LGA, 15 departures from Moddire/Vinikilang ward of Girei LGA, 62 departures from Numan and Inburum wards of Numan LGA, 37 departures from Nasarawo ward of Yola North, 29 departures from Namtari ward of Yola South in Adamawa state and 71 departures from Bambam ward of Balanga LGA in Gombe state. 67% of the new arrivals reported to have relocated due to the ongoing conflict, 15% due to improved security, 9% due to fear of attack while 9% voluntarily relocated. 68% of the departures was triggered by the ongoing conflict while 32% was due to improved security.

New Arrival Malnutrition Screening Summary (children 6-59 months)

An exhaustive nutrition screening using mid-upper arm circumference (MUAC) and Oedema for acute malnutrition was conducted by Sector partners for 148 children of 6-59 months. Of the 148 children screened, the MUAC reading was; 4 children (3 from inaccessible and 1 from accessible area) were in the Red category, 4 were in the Yellow category and 140 were measured in the Green category. No case of Oedema was reported in the 4 LGAs that sent in reports.

The results also include 62 children from neighbouring LGAs (41 from Bama, 7 from Mobbar and 14 from Ngala): of all the 62 children measured, none was in red category, 60 in the green category and 2 in the yellow category. All children found with acute malnutrition have been admitted into the treatment programme. Please note, the data presented are not surveillance results and should be interpreted with caution.

LGA	MUAC Categories						Total
	Green ($\geq 12.5\text{cm}$)		Yellow (11.5 cm - 12.5cm)		Red ($< 11.5\text{cm}$)		
	In-Accessible	Accessible	In-Accessible	Accessible	In-Accessible	Accessible	
Bama	10	56	1	0	3	0	70
Gwoza	42	0	1	0	0	0	43
Mobbar	0	6	0	1	0	1	8
Ngala	0	26	0	1	0	0	27
Total	52	88	2	2	3	1	148

■ Nourished

■ Moderate Acute Malnutrition (MAM)

■ Severe Acute Malnutrition (SAM)

Table 1. Details of movements by locations of assessment and locations of arrival/departure - only movements with at least 20 persons are listed below

STATE	Tracking location		Movement location					
	LGA	WARD	STATE	LGA	WARD	ARRIVAL	DEPARTURE	
ADAMAWA	GUYUK	DUMNA	ADAMAWA	GUYUK	CHAKAWO	-	189	
				LAMURDE	ECWA CAMP	-	99	
				LAMURDE	GYAWANA	-	87	
	LAMURDE	GYAWANA	ADAMAWA	GUYUK	BOSHIKIRI	186	-	
				LAMURDE	LAFIYA/MUMSIRIMI/MERE	228	-	
				NUMAN	NZUMOSU/BOLKI	106	-	
				NUMAN	TOWN HALL CAMP	97	-	
				GOMBE	BALANGA	BAMBAM	119	-
					LAMURDE	KULANI	-	71
				ADAMAWA	LAMURDE	LAFIYA	104	57
LAMURDE	LAFIYA/MUMSIRIMI/MERE	167	-					
NUMAN	WADIKAKE	67	-					
BORNO	ASKIRA/UBA	KOPA/MULTHAFU	BORNO	ASKIRA UBA	YAFA	128	-	
	BAMA	BUDUWA	CAMEROON	MARWA	MINAWAWO	118	-	
	GWOZA	BULABULIN/WAKANE	ADAMAWA	FUFORE	DULO FULANI	63	-	
				HONG	SHASHAU	130	-	
	JERE	MAISANDARI	BORNO	KONDUGA	MAINARI/SULUMRI/KADERI	56	-	
		OLD MAIDUGURI		KUKAWA	BAGA	882	-	
	KONDUGA	AUNO/CHABBOL	BORNO	KUKAWA	DORO DUGURI	460	-	
					SAGEWA	3,853	-	
	MAGUMERI	AJARI	BORNO	MAGUMERI	GONIMUSARI	88	-	
		MODUKEMERI			NYANYAMARAM	146	-	
	MAIDUGURI	BOLORI 1	BORNO	KUKAWA	CROSS KAUWA	550	-	
					DORO DUGURI	132	-	
					KANUMBURI	2,866	-	
LAWANTI					10,321	-		
RANDA					748	-		
DORO DUGURI					131	-		
204					-			
MAISANDARI	UMARARI	BORNO	KUKAWA	CENTRAL AREA	70	-		
				GUZAMALA	MAIRARI	321	-	
				JUGUMARI	174	-		
				KONDUGA	GSS CAMP	132	-	
NGALA	NGALA	CAMEROON	MARWA	KUYA	275	-		
				MONGUNO	198	-		
				DORO DUGURI	145	-		
NGALA	NGALA	CAMEROON	MARWA	KUSSIRI	72	-		

The depiction and use of boundaries, geographic names, and related data shown on maps and included in this report are not warranted to be error free nor do they imply judgment on the legal status of any territory, or any endorsement or acceptance of such boundaries by IOM.

For more information or to report an alert, please contact:

Henry Kwenin, DTM Project Coordinator: hkwenin@iom.int | +234 9038852524 Bercasio Dave, Emergency Coordinator: dbercasio@iom.int | +234 9075070001

DTM information products: <http://nigeria.iom.int/dtm>