

DISPLACEMENT TRACKING MATRIX — NIGERIA

EMERGENCY TRACKING TOOL (ETT)

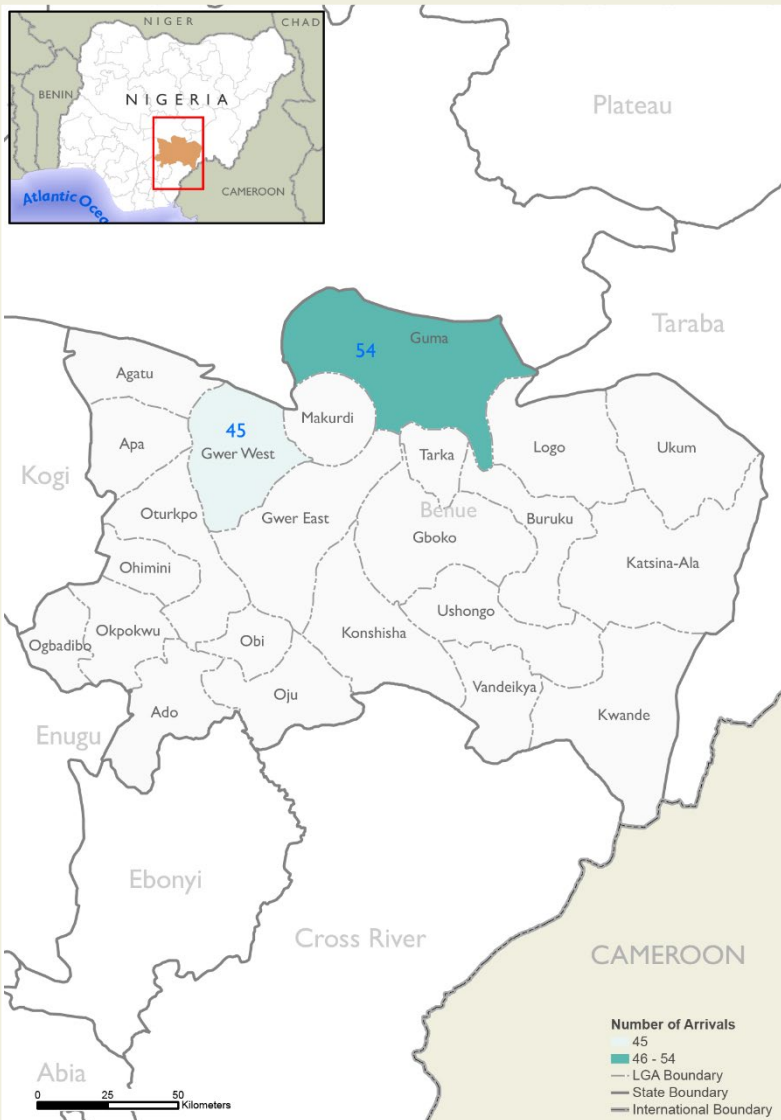
SUMMARY OF MOVEMENTS IN BENUE STATE, 08 – 14 July 2024

DASHBOARD: 02

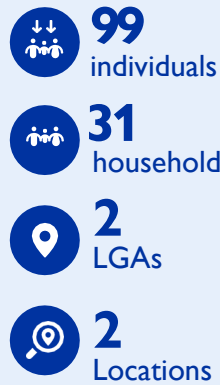
DATA COLLECTION: Week 6, 2024

DATE OF PUBLICATION: 19 July 2024


OVERVIEW OF DISPLACEMENTS



KEY FIGURES



GENDER BREAKDOWN



METHODOLOGY

The DTM Emergency Tracking Tool (ETT) is deployed to track and collect information on large and sudden population movements, provide frequent updates on the scale of displacement and quantify the affected population when needed. As a sub-component of the mobility tracking methodology in Nigeria, ETT utilizes direct observations and a broad network of key informants to capture the best estimates of the affected population per location, enabling targeted humanitarian response planning.

LIMITATIONS

The ETT figures reported are not cumulative of all the affected persons thus far but rather provide a snapshot of the current displacement situation on the date indicated. The data and information reported on this dashboard are related solely to the movements caused by the triggers on page two between 08 – 14 July.

DISPLACEMENT EVOLUTION

DATE OF MOVEMENTS
08 – 14 July

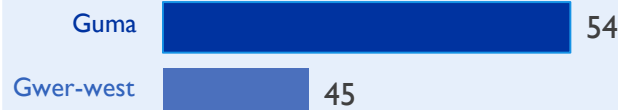
99

13-Jul

TOP REPORTED NEEDS*



TOP AREAS OF ORIGIN



ALERT SUMMARY

Between 08 and 14 July 2024, a total of 99 new arrivals were recorded at locations in Benue state. The new arrivals were recorded at locations in Guma and Gwer-west Local government areas (LGAs) of the conflict-affected Benue State.

ETT assessments identified conflict/attack as the trigger for these movement in the state.

The majority of the arrivals were from Gwer-west LGA, with 45 individuals, which accounted for 45 per cent of the arrivals for the week. This was followed by arrivals from Keana LGA with 31 individuals, which accounted for 31 per cent of the arrivals for the week. A total of 23 individuals arrived from Guma LGA. These arrivals account for 23 per cent of the arrivals for the week.

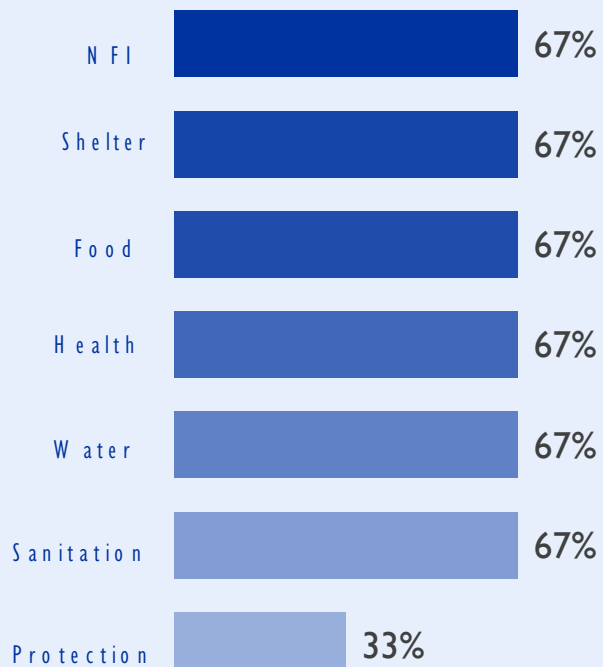
This map is for illustration purposes only. Names and boundaries on this map do not imply official endorsement or acceptance by IOM.

*Multiple-choice response

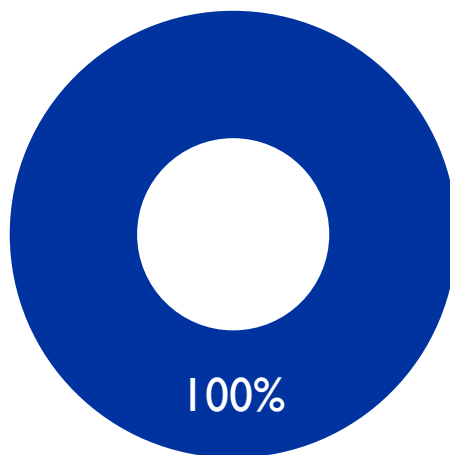
PERCENTAGE OF INDIVIDUALS BY MOVEMENT TRIGGER



NEEDS EVOLUTION*



ARRIVING POPULATION



■ IDPs

MOVEMENT FLOWS BY WARD



DISPLACEMENT BREAKDOWN

| Arrival location | | | Movement location | | | Number of individuals |
|------------------|-----------|----------|-------------------|-----------|---------|-----------------------|
| State | LGA | Ward | State | LGA | Ward | |
| Benue | Guma | Mbawa | Benue | Guma | Mbadwem | 23 |
| | | | Nasarawa | Keana | Obene | 31 |
| | Gwer-West | Ikyaghev | Benue | Gwer-West | Tijime | 45 |



GLOBAL DATA INSTITUTE
DISPLACEMENT TRACKING MATRIX



Humanitarian Aid
And Civil Protection



USAID
FROM THE AMERICAN PEOPLE

*Multiple-choice response