

DISPLACEMENT TRACKING MATRIX — NIGERIA EMERGENCY TRACKING TOOL (ETT)

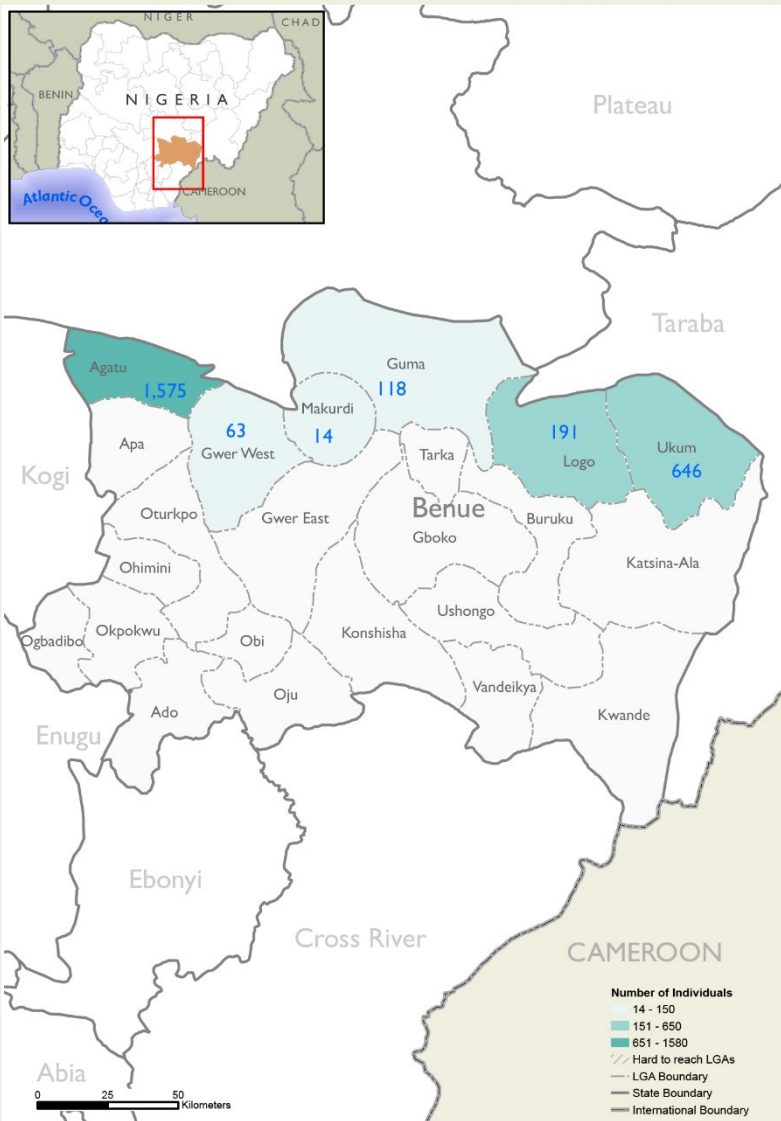
SUMMARY OF MOVEMENTS IN BENUE STATE, 01 – 07 July 2024

DASHBOARD: 01


DATA COLLECTION: Week 5, 2024

DATE OF PUBLICATION: 09 July 2024


OVERVIEW OF DISPLACEMENTS



KEY FIGURES



GENDER BREAKDOWN



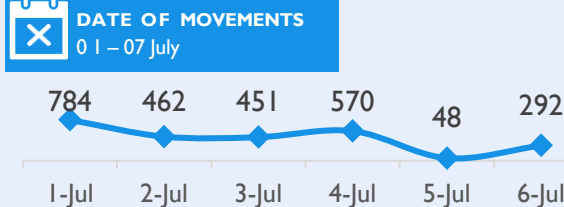
METHODOLOGY

The DTM Emergency Tracking Tool (ETT) is deployed to track and collect information on large and sudden population movements, provide frequent updates on the scale of displacement and quantify the affected population when needed. As a sub-component of the mobility tracking methodology in Nigeria, ETT utilizes direct observations and a broad network of key informants to capture the best estimates of the affected population per location, enabling targeted humanitarian response planning.

LIMITATIONS

The ETT figures reported are not cumulative of all the affected persons thus far but rather provide a snapshot of the current displacement situation on the date indicated. The data and information reported on this dashboard are related solely to the movements caused by the triggers on page two between 01 – 07 July.

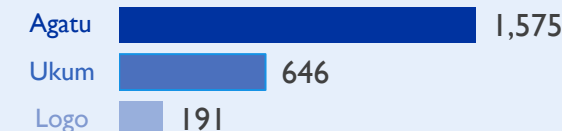
DISPLACEMENT EVOLUTION



TOP REPORTED NEEDS*



TOP AREAS OF ORIGIN



ALERT SUMMARY

Between 01 and 07 July 2024, a total of 2,607 new arrivals were recorded at locations in Benue state. The new arrivals were recorded at locations in Agatu, Guma, Gwer-west, Logo, Nasarawa, and Ukum Local government areas (LGAs) of the conflict-affected Benue State.

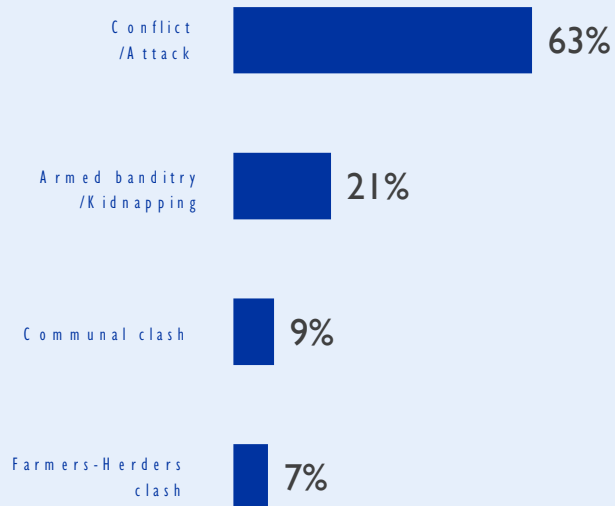
ETT assessments identified the following movement triggers: conflict/attack (1,651 individuals or 63%), armed banditry/kidnapping (539 individuals or 21%), communal clash (225 individuals or 9%), and farmers-herders clash (191 individuals or 7%).

The majority of the arrivals were from Agatu LGA, with 1,575 individuals, which accounted for 60 per cent of the arrivals for the week. This was followed by arrivals from Ukum LGA with 646 individuals, which accounted for 25 per cent of the arrivals for the week. A total of 191 individuals arrived from Logo LGA. These arrivals account for seven per cent of the arrivals for the week.

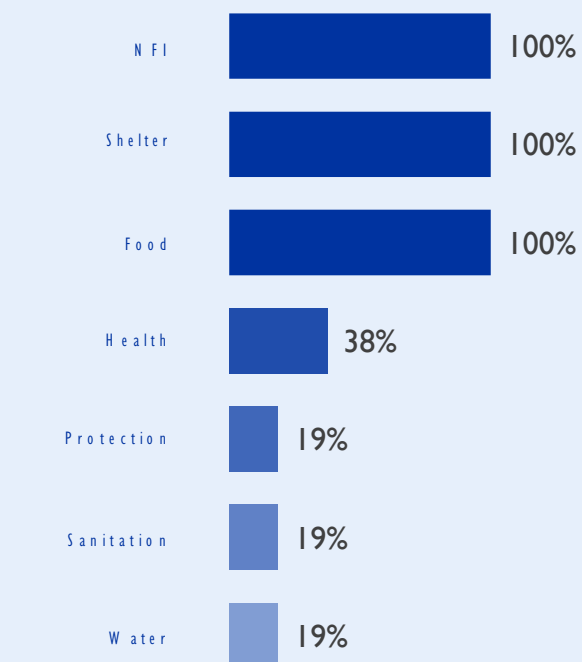
This map is for illustration purposes only. Names and boundaries on this map do not imply official endorsement or acceptance by IOM.

*Multiple-choice response

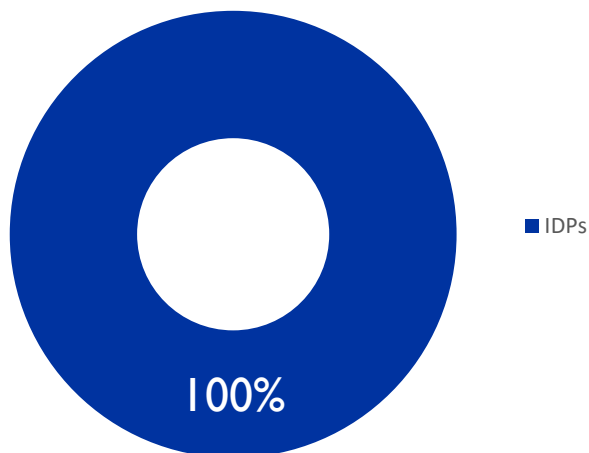
PERCENTAGE OF INDIVIDUALS BY MOVEMENT TRIGGER



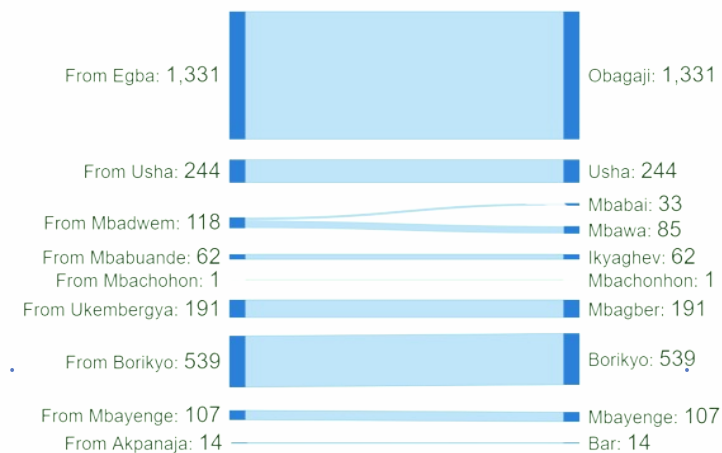
NEEDS EVOLUTION*



ARRIVING POPULATION



MOVEMENT FLOWS BY WARD



DISPLACEMENT BREAKDOWN

State	Arrival location		Movement location			Number of individuals
	LGA	Ward	State	LGA	Ward	
Benue	Agatu	Obagaji	Benue	Agatu	Egba	1,331
		Usha	Benue		Usha	244
	Guma	Mbabai	Benue	Guma	Mbadwem	33
		Mbawa	Benue		Mbadwem	85
	Gwer-West	Ikyaghev	Benue	Gwer-West	Mbabuande	62
		Mbachohon	Benue		Mbachohon	1
	Logo	Mbagber	Benue	Logo	Ukembergya	191
	Makurdi	Bar	Nasarawa	Doma	Akpanaja	14
	Ukum	Borikyo	Benue	Ukum	Borikyo	539
		Mbayenge	Benue		Mbayenge	107



GLOBAL DATA INSTITUTE
DISPLACEMENT TRACKING MATRIX



Humanitarian Aid
And Civil Protection



USAID
FROM THE AMERICAN PEOPLE

*Multiple-choice response