





Legend

-  Cadaster of Departure
-  Cadaster of Arrival
-  Mixed Movement
-  Number of Arrivals

Mobility Snapshot Reference Map - Issue 1



Lebanon

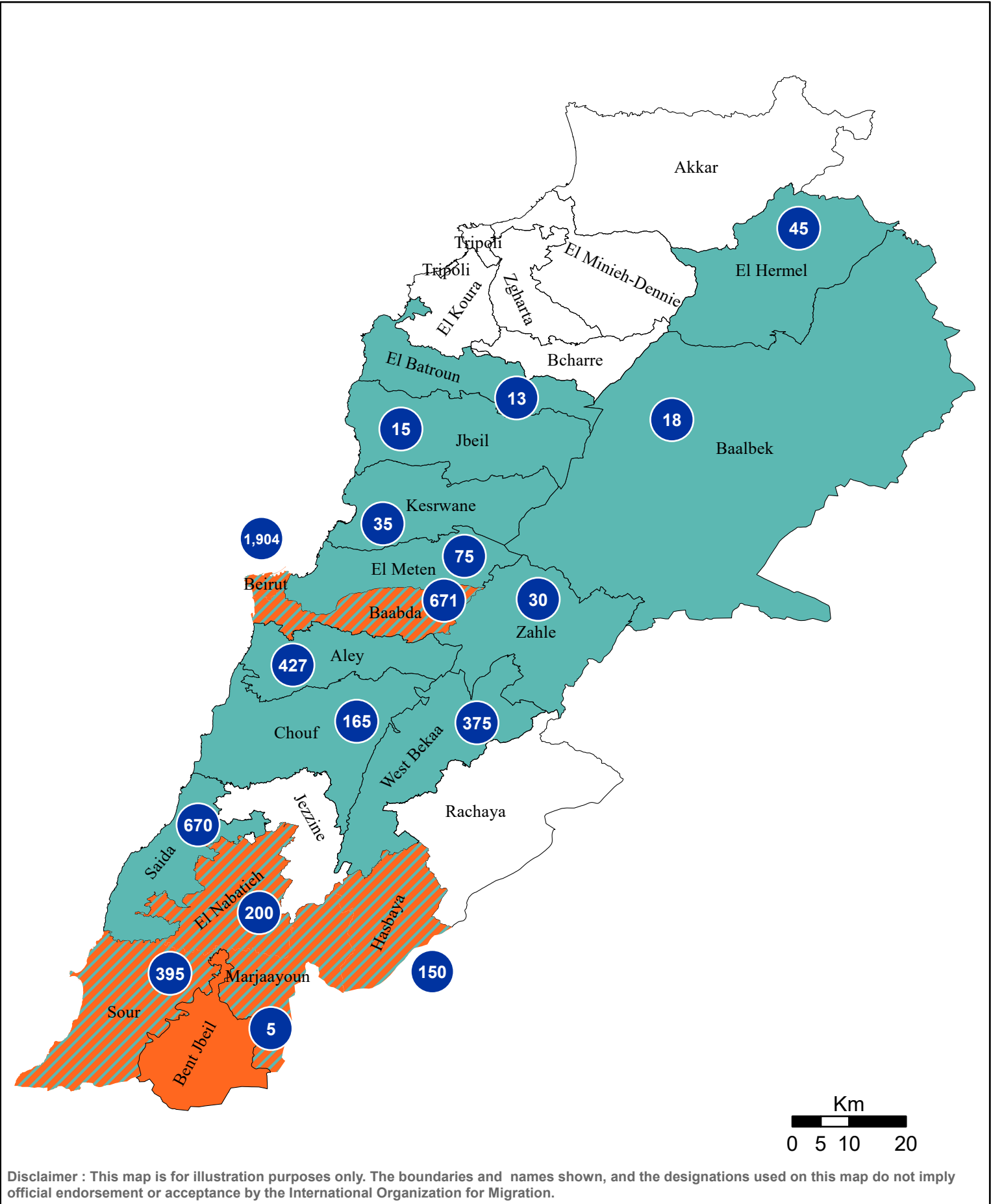
This map provides an overview of displacement and arrival patterns in Lebanon. The map illustrates the specific districts where individuals have departed from and, conversely, highlights the districts where some individuals have arrived.

1:864,296

1 cm = 8.64 km



Map Production Date : 10/15/2023
www.iom.int | dtmsupport@iom.int



Disclaimer : This map is for illustration purposes only. The boundaries and names shown, and the designations used on this map do not imply official endorsement or acceptance by the International Organization for Migration.

Mobility Snapshot Reference Map - Issue 1

Lebanon

The below tables provides an overview of displacement and arrival patterns in Lebanon.
The tables show the specific cadasters from which individuals have departed from and to which cadasters they arrived.

Note: The tables are separated based on the governorate of arrival.

IDPs: Internally Displaced Persons

Disclaimer: IDP figures are approximate estimates.

Map Production Date : 10/15/2023

www.iom.int | dtmsupport@iom.int

Baalbek-El Hermel:

| From | | | To | | | Number of IDPs |
|---------------|-------------|-----------------|-------------------|-----------|----------|----------------|
| Governorate | District | Cadaster | Governorate | District | Cadaster | |
| South | El Nabatieh | Kfar Roummane | Baalbek-El Hermel | El Hermel | Hermel | 5 |
| South | Sour | Saaideh | Baalbek-El Hermel | El Hermel | Hermel | 15 |
| South | - | - | Baalbek-El Hermel | El Hermel | Hermel | 10 |
| South | - | - | Baalbek-El Hermel | El Hermel | hermel | 15 |
| Beirut | Baabda | Hadath Beyrouth | Baalbek-El Hermel | Baalbek | Douris | 5 |
| Mount Lebanon | Baabda | Chiyah | Baalbek-El Hermel | Baalbek | Bouday | 4 |
| Nabatieh | El Nabatieh | Meiss Ej-Jabal | Baalbek-El Hermel | Baalbek | Baalbek | 9 |
| Total | | | | | | 63 |

Beirut:

| From | | | To | | | Number of IDPs |
|---------------|-------------|---------------------|-------------|----------|-----------------------|----------------|
| Governorate | District | Cadaster | Governorate | District | Cadaster | |
| El Nabatieh | Hasbaya | kfar hamam | Beirut | Beirut | - | 50 |
| El Nabatieh | Marjaayoun | Taybet Matjaayoun | Beirut | Baabda | Chiyah | 10 |
| El Nabatieh | Marjaayoun | Houla | Beirut | Beirut | Msaitbe foncière | 3 |
| El Nabatieh | Hasbaya | Kfar Chouba | Beirut | Beirut | Mazraa foncière | 300 |
| El Nabatieh | Hasbaya | Hebbariye | Beirut | Beirut | Mazraa foncière | 150 |
| El Nabatieh | Hasbaya | Chebaa | Beirut | Beirut | Mazraa foncière | 400 |
| El Nabatieh | Marjaayoun | Meiss Ej-Jabal | Beirut | Beirut | Bachoura foncière | 58 |
| El Nabatieh | Bent Jbeil | Yaroun | Beirut | Beirut | Beirut | 5 |
| El Nabatieh | Hasbaya | Chebaa | Beirut | Beirut | - | - |
| El Nabatieh | El Nabatieh | Aaychiye | Beirut | Beirut | - | 15 |
| El Nabatieh | Marjaayoun | Dibbine | Beirut | Beirut | Dahye | 40 |
| El Nabatieh | Marjaayoun | Houla | Beirut | Beirut | Haret hreik | 150 |
| El Nabatieh | Hasbaya | Rachaiya El-Foukhar | Beirut | Beirut | Achrafieh foncière | 75 |
| El Nabatieh | Marjaayoun | Deir Mimas | Beirut | Beirut | Dekouane | 50 |
| El Nabatieh | Marjaayoun | Deir Mimas | Beirut | Beirut | Jdaidet El-Matn | 50 |
| El Nabatieh | Hasbaya | Kaoukaba Hasbaiya | Beirut | Beirut | Dekouane | 50 |
| El Nabatieh | Marjaayoun | quarfiyeh | Beirut | Beirut | - | 25 |
| El Nabatieh | Marjaayoun | Kfar Kila | Beirut | Beirut | Msaitbe foncière | 125 |
| El Nabatieh | Marjaayoun | Marjaayoun | Beirut | Beirut | Sinn El-Fil | 20 |
| El Nabatieh | Bent Jbeil | Chaqra | Beirut | Beirut | Msaitbe foncière | 5 |
| Mount Lebanon | Baabda | Laylake | Beirut | Beirut | Mazraa foncière | 25 |
| South | Sour | Maarake | Beirut | Beirut | Hay De Leja | 50 |
| South | Sour | Tayr Debbe | Beirut | Beirut | Msaitbe foncière | 5 |
| South | Sour | Barich | Beirut | Beirut | Msaitbe foncière | 25 |
| South | Marjaayoun | Khiyam Marjaayoun | Beirut | Beirut | Mazraa foncière | 5 |
| South | Sour | Hmairi Sour | Beirut | Beirut | - | 50 |
| South | Sour | Aalma Ech-Chaab | Beirut | Beirut | - | 50 |
| South | Sour | Henniye | Beirut | Beirut | - | 20 |
| South | Sour | Mansouri Sour | Beirut | Beirut | - | 25 |
| South | Sour | Qlaile Sour | Beirut | Beirut | - | 50 |
| South | Sour | zebqine | Beirut | Beirut | - | 25 |
| South | Marjaayoun | Kfar Kila | beirut | Beirut | Ras Beyrouth foncière | 3 |
| Total | | | | | | 1,914 |

Bekaa:

| From | | | To | | | Number of IDPs |
|--------------|------------|-------------------|-------------|------------|------------------|----------------|
| Governorate | District | Cadaster | Governorate | District | Cadaster | |
| Beirut | Beirut | - | Bekaa | West Bekaa | Machghara | 10 |
| El Nabatieh | Hasbaya | Kfar Chouba | Bekaa | West Bekaa | Joubb Jannine | 350 |
| El Nabatieh | Hasbaya | Aamra | Bekaa | West Bekaa | Kamed El-Laouz | - |
| South | Marjaayoun | Khiyam Marjaayoun | Bekaa | West Bekaa | Qaraaoun | 15 |
| Beirut | Beirut | - | Bekaa | Zahle | Taalbaya | 10 |
| Beirut | Beirut | - | Bekaa | Zahle | Zahle El-Mallaqa | 15 |
| Beirut | Beirut | - | Bekaa | Zahle | Hazerta | 5 |
| Total | | | | | | 405 |

Mobility Snapshot Reference Map - Issue 1

Lebanon

The below tables provides an overview of displacement and arrival patterns in Lebanon.
The tables show the specific cadasters from which individuals have departed from and to which cadasters they arrived.

Note: The tables are separated based on the governorate of arrival.
IDPs: Internally Displaced Persons
Disclaimer: IDP figures are approximate estimates.

Map Production Date : 10/15/2023
www.iom.int | dtmsupport@iom.int

EL Nabatieh:

| From | | | To | | | Number of IDPs |
|--------------|------------|-----------------------|-------------|-------------|-----------------------|----------------|
| Governorate | District | Cadaster | Governorate | District | Cadaster | |
| El Nabatieh | Marjaayoun | Khiyam Marjaayoun | El Nabatieh | El Nabatieh | Harouf En-Nabatiyeh | 30 |
| El Nabatieh | Marjaayoun | Aain Aarab Marjaayoun | El Nabatieh | El Nabatieh | Habbouch En-Nabatiyeh | 15 |
| El Nabatieh | Bent Jbeil | Chaqra | El Nabatieh | El Nabatieh | Nabatieh | 25 |
| El Nabatieh | Bent Jbeil | kounine | El Nabatieh | El Nabatieh | Nabatieh | 40 |
| El Nabatieh | Marjaayoun | Khiyam Marjaayoun | El Nabatieh | El Nabatieh | Kfar Roummane | 15 |
| El Nabatieh | Marjaayoun | Khiyam Marjaayoun | El Nabatieh | El Nabatieh | Habbouch En-Nabatiyeh | 15 |
| El Nabatieh | Marjaayoun | Aain Aarab Marjaayoun | El Nabatieh | El Nabatieh | Deir Ez-Zahrani | 10 |
| El Nabatieh | Marjaayoun | Aain Aarab Marjaayoun | El Nabatieh | El Nabatieh | msayleh | 15 |
| El Nabatieh | Hasbaya | Meri | El Nabatieh | Hasbaya | Hasbaiya | 5 |
| El Nabatieh | Hasbaya | Meri | El Nabatieh | Hasbaya | Aain Qinia | 5 |
| EL Nabatieh | Marjaayoun | Ibl Es-Saqi | El Nabatieh | Hasbaya | Khalouet Hasbaiya | 5 |
| El Nabatieh | Hasbaya | Kfar Chouba | El nabatieh | Hasbaya | Meri | 75 |
| El Nabatieh | Marjaayoun | Meiss Ej-Jabal | El Nabatieh | Hasbaya | Hasbaiya | 25 |
| El Nabatieh | Hasbaya | Hebbariye | El Nabatieh | Hasbaya | Hasbaiya | 15 |
| El Nabatieh | hasbaya | Kfar Chouba | El Nabatieh | Hasbaya | Hasbaiya | 20 |
| El Nabatieh | Marjaayoun | Meiss Ej-Jabal | El Nabatieh | Nabatieh | Nabatieh | 20 |
| Total | | | | | | 335 |

Mount Lebanon:

| From | | | To | | | Number of IDPs |
|---------------|------------|---------------------|---------------|----------|------------------------------------|----------------|
| Governorate | District | Cadaster | Governorate | District | Cadaster | |
| El Nabatieh | Bent Jbeil | Aaynata Bent Jbayl | Mount Lebanon | Aley | Choueifat El-Aamrousiye | 4 |
| El Nabatieh | Marjaayoun | blat marjaayoun | Mount Lebanon | Kesrwane | Jounieh | 35 |
| El Nabatieh | Hasbaya | Meri | Mount Lebanon | Aley | Aaley | 35 |
| El Nabatieh | Hasbaya | Meri | Mount Lebanon | Aley | Saoufar | 10 |
| El Nabatieh | Hasbaya | Meri | Mount Lebanon | Aley | Aaramoun Aaley | 10 |
| El Nabatieh | Hasbaya | Fardis Hasbaiya | Mount Lebanon | Aley | Aaley | 25 |
| El Nabatieh | Bent Jbeil | Aaintaroun | Mount Lebanon | Aley | Choueifat El-Aamrousiye El-Quoubbe | 5 |
| El Nabatieh | Bent Jbeil | Aaynata Bent Jbayl | Mount Lebanon | Aley | AAaramoun Aaley AAaley | 29 |
| El Nabatieh | Marjaayoun | kfar Kila | Mount Lebanon | Aley | Bhamdoun Ed-Dayaa | 10 |
| El Nabatieh | Marjaayoun | Aadaysse Marjaayoun | Mount Lebanon | Aley | Saoufar | 5 |
| El Nabatieh | Bent Jbeil | Beit Lif | Mount Lebanon | Aley | Choueifat El-Aamrousiye | 15 |
| El Nabatieh | Hasbaya | Hebbariye | Mount Lebanon | Aley | Choueifat El-Aamrousiye | |
| El Nabatieh | Marjaayoun | Kfar Kila | Mount Lebanon | Aley | Choueifat El-Aamrousiye | 125 |
| El Nabatieh | Hasbaya | Aain Jarfa | Mount Lebanon | Aley | Aaley | 30 |
| El Nabatieh | hasbaya | Kfar Hamam | Mount Lebanon | Aley | Choueifat El-Aamrousiye | 3 |
| El Nabatieh | Hasbaya | Meri | Mount Lebanon | Aley | Bedghan Oua Ouadi Bedghan | 5 |
| Mount Lebanon | Baabda | Haret Hreik | Mount Lebanon | Aley | AAaramoun Aaley AAaley | 4 |
| Mount Lebanon | Baabda | Laylake | Mount Lebanon | Aley | Qmatiye | 5 |
| Mount Lebanon | Baabda | Laylake | Mount Lebanon | Aley | AAaley | 3 |
| Mount Lebanon | Baabda | Haret Hreik | Mount Lebanon | Aley | AAaley | 4 |
| Mount Lebanon | Baabda | dahye | Mount Lebanon | Aley | Bhamdoun Ed-Dayaa | 2 |
| South | Sour | Bazouriye | Mount Lebanon | Aley | Aaley | 10 |
| South | Sour | Maaroub | Mount Lebanon | Aley | AAaramoun Aaley AAaley | 15 |
| South | Sour | Maaroub | Mount Lebanon | Aley | Qmatiye | 15 |
| South | Sour | Deir kifa | Mount Lebanon | Aley | Qmatiye | 10 |
| South | Marjaayoun | Aadaysse Marjaayoun | Mount Lebanon | Aley | Aain Er-Roummane Aaley | 10 |
| South | Sour | Srifa | Mount Lebanon | Aley | Qmatiye | 15 |
| South | Sour | Deir kifa | Mount Lebanon | Aley | Bhamdoun Ed-Dayaa | 10 |
| South | Sour | Chehabiye | Mount Lebanon | Aley | Bhamdoun Ed-Dayaa | 5 |
| South | Marjaayoun | chebaa | Mount Lebanon | Aley | Choueifat El-Aamrousiye | 3 |
| South | Marjaayoun | Khiyam Marjaayoun | Mount Lebanon | Aley | Bhamdoun Ed-Dayaa | 5 |
| El Nabatieh | Bent Jbeil | Maroun Er-Ras | Mount Lebanon | Baabda | Haret Hreik | 4 |

Mobility Snapshot Reference Map - Issue 1

Lebanon

The below tables provides an overview of displacement and arrival patterns in Lebanon.
The tables show the specific cadasters from which individuals have departed from and to which cadasters they arrived.

Note: The tables are separated based on the governorate of arrival.

IDPs: Internally Displaced Persons

Disclaimer: IDP figures are approximate estimates.

Map Production Date : 10/15/2023

www.iom.int | dtmsupport@iom.int

Mount Lebanon (cont'd):

| From | | | To | | | Number of IDPs |
|---------------|------------|-------------------------|---------------|------------|-------------------|----------------|
| Governorate | District | Cadaster | Governorate | District | Cadaster | |
| El Nabatieh | Bent Jbeil | Ramyet Bent Jbayl | Mount Lebanon | Baabda | Laylake | 3 |
| El Nabatieh | Marjaayoun | Khiyam Marjaayoun | Mount Lebanon | Baabda | Laylake | 2 |
| El Nabatieh | Marjaayoun | Houla | Mount Lebanon | Baabda | Hadath Beyrouth | 3 |
| El Nabatieh | Bent Jbeil | Aaynata Bent Jbayl | Mount Lebanon | Baabda | Hadath Beyrouth | 2 |
| El Nabatieh | Bent Jbeil | Aaynata Bent Jbayl | Mount Lebanon | Baabda | Haret Hreik | 2 |
| El Nabatieh | Marjaayoun | Meiss Ej-Jabal | Mount Lebanon | Baabda | Chiyah | 9 |
| El Nabatieh | Marjaayoun | Blida | Mount Lebanon | Baabda | Dahye | 10 |
| El Nabatieh | Marjaayoun | Aayta Ech-Chaab | Mount Lebanon | Baabda | Hadath Beyrouth | 63 |
| El Nabatieh | Marjaayoun | Aayta Ech-Chaab | Mount Lebanon | Baabda | Chiyah | 7 |
| El Nabatieh | Marjaayoun | Meiss Ej-Jabal | Mount Lebanon | Baabda | Haret Hreik | 5 |
| El Nabatieh | Marjaayoun | Aadaysse Marjaayoun | Mount Lebanon | Baabda | Dahye | 150 |
| El Nabatieh | Marjaayoun | Kfar Kila | Mount Lebanon | Baabda | Dahye | 100 |
| El Nabatieh | Bent Jbeil | Borj qalaouiye | Mount Lebanon | Baabda | Bourj El-Brajneh | 22 |
| El Nabatieh | Bent Jbeil | Ghandouriyet Bent Jbayl | Mount Lebanon | Baabda | Bourj El-Brajneh | 15 |
| El Nabatieh | Marjaayoun | Talloussa | Mount Lebanon | Baabda | Bourj El-Brajneh | 50 |
| El Nabatieh | Bent Jbeil | Baraachit | Mount Lebanon | Baabda | Bourj El-Brajneh | 50 |
| El Nabatieh | Marjaayoun | Kfar Kila | Mount Lebanon | Baabda | Dahye | 20 |
| El Nabatieh | Bent Jbeil | Chaqra | Mount Lebanon | Baabda | Dahye | 10 |
| El Nabatieh | Marjaayoun | Markaba | Mount Lebanon | Baabda | Chiyah | 5 |
| El Nabatieh | Bent Jbeil | Bent Jbayl | Mount Lebanon | Baabda | Dahye | 9 |
| El Nabatieh | Bent Jbeil | Qaouzah | Mount Lebanon | Baabda | Hadath Beyrouth | 25 |
| Mount Lebanon | Baabda | dahye | Mount Lebanon | Baabda | Hammana | 4 |
| Nabatieh | Marjaayoun | Deir Mimas | Mount Lebanon | Baabda | Kfar Chima | 15 |
| South | Sour | Maarake | Mount Lebanon | Baabda | Haret Hreik | 3 |
| South | Sour | Maarake | Mount Lebanon | Baabda | Chiyah | 2 |
| South | Sour | Bazouriyé | Mount Lebanon | Baabda | Dahye | 5 |
| South | Sour | Deir kifa | Mount Lebanon | Baabda | Bourj El-Brajneh | 5 |
| South | Marjaayoun | Khiyam Marjaayoun | Mount Lebanon | Baabda | Chiyah | 4 |
| South | Marjaayoun | Aadaysse Marjaayoun | Mount Lebanon | Baabda | Chiyah | 17 |
| South | Sour | Insariye | Mount Lebanon | Baabda | Hammana | 3 |
| South | Sour | Qlaile Sour | Mount Lebanon | Baabda | Dahye | 15 |
| South | Sour | Yarine | Mount Lebanon | Baabda | Dahye | 15 |
| South | Marjaayoun | Qabrikha | Mount Lebanon | Baabda | Laylake | 1 |
| South | Marjaayoun | Qabrikha | Mount Lebanon | Baabda | Bourj El-Brajneh | 2 |
| South | Marjaayoun | Qantara | Mount Lebanon | Baabda | Bourj El-Brajneh | 4 |
| El Nabatieh | Bent Jbeil | Aaynata Bent Jbayl | Mount Lebanon | Chouf | Barja | 3 |
| El Nabatieh | Hasbaya | Meri | Mount Lebanon | Chouf | Baaqline | 30 |
| El Nabatieh | Marjaayoun | Ibl Es-Saqi | Mount Lebanon | Chouf | Jdeidet Ech-Chouf | 30 |
| El Nabatieh | Hasbaya | Chebaa | Mount Lebanon | Chouf | Naame | 75 |
| Mount Lebanon | Baabda | Hadath Beyrouth | Mount Lebanon | Chouf | Barja | 3 |
| Mount Lebanon | Baabda | Laylake | Mount Lebanon | Chouf | Barja | 4 |
| Mount Lebanon | Baabda | Bourj El-Brajneh | Mount Lebanon | Chouf | Ketermaya | 4 |
| South | Sour | Rmadiye | Mount Lebanon | Chouf | Jdeidet Ech-Chouf | 7 |
| South | Sour | Srifa | Mount Lebanon | Chouf | Barja | 9 |
| Mount Lebanon | Baabda | Chiyah | Mount Lebanon | El Batroun | Batroun | 10 |
| South | - | - | Mount Lebanon | El Meten | Jdaidet El-Matn | 75 |
| El Nabatieh | Bent Jbeil | Baraachit | Mount Lebanon | Jbeil | Halate | 9 |
| Mount Lebanon | Baabda | Chiyah | Mount Lebanon | Jbeil | Lassa | 6 |
| Total | | | | | | 1,388 |

North :

| From | | | To | | | Number of IDPs |
|--------------|------------|-------------------|-------------|------------|----------|----------------|
| Governorate | District | Cadaster | Governorate | District | Cadaster | |
| Nabatieh | Marjaayoun | Khiyam Marjaayoun | North | El Batroun | Bcheaali | 3 |
| Total | | | | | | 3 |

Mobility Snapshot Reference Map - Issue 1

Lebanon

The below tables provides an overview of displacement and arrival patterns in Lebanon.
The tables show the specific cadasters from which individuals have departed from and to which cadasters they arrived.

Note: The tables are separated based on the governorate of arrival.

IDPs: Internally Displaced Persons

Disclaimer: IDP figures are approximate estimates.

Map Production Date : 10/15/2023

www.iom.int dtmsupport@iom.int

South:

| From | | | To | | | Number of IDPs |
|--------------------|------------|---------------------|-------------|------------|-----------------------|----------------|
| Governorate | District | Cadaster | Governorate | District | Cadaster | |
| El Nabatieh | Hasbaya | kfar hamam | South | Beirut | - | 50 |
| Nabatieh | Marjaayoun | Khiyam Marjaayoun | South | marjaayoun | marjaayoun | 5 |
| Nabatieh | Marjaayoun | Khiyam Marjaayoun | South | Nabatieh | Nabatieh | 15 |
| El Nabatieh | Marjaayoun | Khiyam Marjaayoun | South | Saida | Zrariye | 4 |
| El Nabatieh | Bent Jbeil | Bent Jbayl | South | Saida | Saida Ed-Dekermane | 5 |
| El Nabatieh | Marjaayoun | Khiyam Marjaayoun | South | Saida | Dekermine | 4 |
| El Nabatieh | Marjaayoun | Khiyam Marjaayoun | South | Saida | Aain Ed-Delb | 5 |
| Nabatieh | hasbaya | Kfar Chouba | South | Saida | Miye ou Miyé | 5 |
| South | Sour | Sour | South | Saida | Mokhayyam ain I helwe | 6 |
| South | Sour | Sour | South | Saida | Haret Saida | 14 |
| South | Sour | Chihine | South | Saida | Sarafand | 5 |
| south | Marjaayoun | Aadaysse Marjaayoun | South | Saida | Miye ou Miyé | 3 |
| South | Sour | Jibbayn | South | Saida | Saida El-Oustani | 10 |
| South | Sour | Boustane | South | Saida | AAbra Saida | 8 |
| South | Sour | Qlaile Sour | South | Saida | Kfar Hatta Saida | 5 |
| El Nabatieh | Bent Jbeil | Aayta Ech-Chaab | South | Sour | Barich | 15 |
| El Nabatieh | Bent Jbeil | Bent Jbayl | South | Sour | Aabbassiyet Sour | 25 |
| El Nabatieh | Bent Jbeil | Yater | South | Sour | Sour | 50 |
| Nabatieh | Marjaayoun | Aadaysse Marjaayoun | South | sour | Majdel Selm | 4 |
| South | Sour | Tayr Harfa | South | Sour | Masaken | 19 |
| South | Sour | Aalma Ech-Chaab | South | Sour | sour | 150 |
| South | Sour | Henniye | South | Sour | Sour | 15 |
| South | Sour | Qlaile Sour | South | Sour | Sour | 25 |
| South | Sour | Mansouri Sour | South | Sour | sour | 50 |
| South | Sour | zebqine | South | Sour | sour | 25 |
| El Nabatieh | Hasbaya | Kfar Chouba | South | Saida | Haret saida | 250 |
| El Nabatieh | Hasbaya | Hebbariye | South | Saida | haret saida | 50 |
| El Nabatieh | Hasbaya | Chebaa | South | Saida | Saida | 200 |
| El Nabatieh | Hasbaya | Kfar Chouba | South | Saida | Miye ou Miyé | 40 |
| El Nabatieh | Hasbaya | Hebbariye | South | Saida | Miye ou Miyé | |
| South | Sour | Dhayra | South | Saida | Saida El-Oustani | 6 |
| El Nabatieh | Bent Jbeil | Aayta Ech-Chaab | South | Sour | Bazouriye | 7 |
| El Nabatieh | Bent Jbeil | Rmaich | South | Sour | Sour | 5 |
| South | Sour | Borj En-Naqoura | South | Sour | Bazouriye | 5 |
| Total | | | | | | 1,085 |
| Grand Total | | | | | | 5,193 |