

After the outbreak of the civil war in 1991, parts of Afgooye town became a place of refuge for many of Southern Somalia's internally displaced people. The region has become home for many displaced persons from Lower Shabelle, with some also arriving from Bay and Hiraaan. DTM estimated over 30,000 IDPs in Afgooye, with over half of all sites less than 6 months old. Since May 2017, DTM Somalia has rolled out its [Emergency Tracking Tools \(ETT\)](#) to have a better grasp of where IDP communities live, their numbers and priority needs. The geo-referenced dataset will contribute to an inter-agency Master-list of IDP sites.

32,620
Number of IDPs
(rounded estimates)

44
IDP Sites

19
Data collection was conducted between 18th August and 18th September 2017 through key informant interviews

AGE DISAGGREGATION OF IDPS

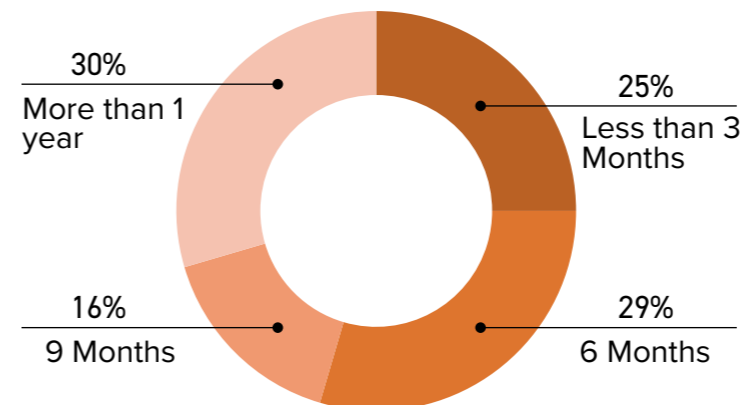
Children (0-5 years)	2,677	5%
Children (6 - 18 Years)	32,618	56%
Adults (18 - 59 Years)	18,599	32%
Elders (60+ years)	4,066	7%

PRIORITY NEEDS*

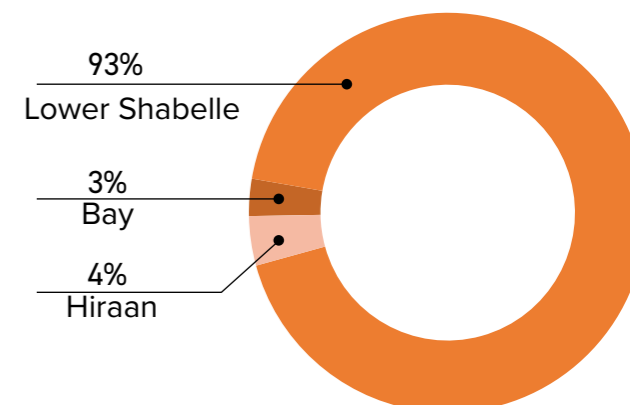
WASH	30%
Shelter/NFIs	26%
Food	23%
Medical Services	22%

* % sites expressing this need

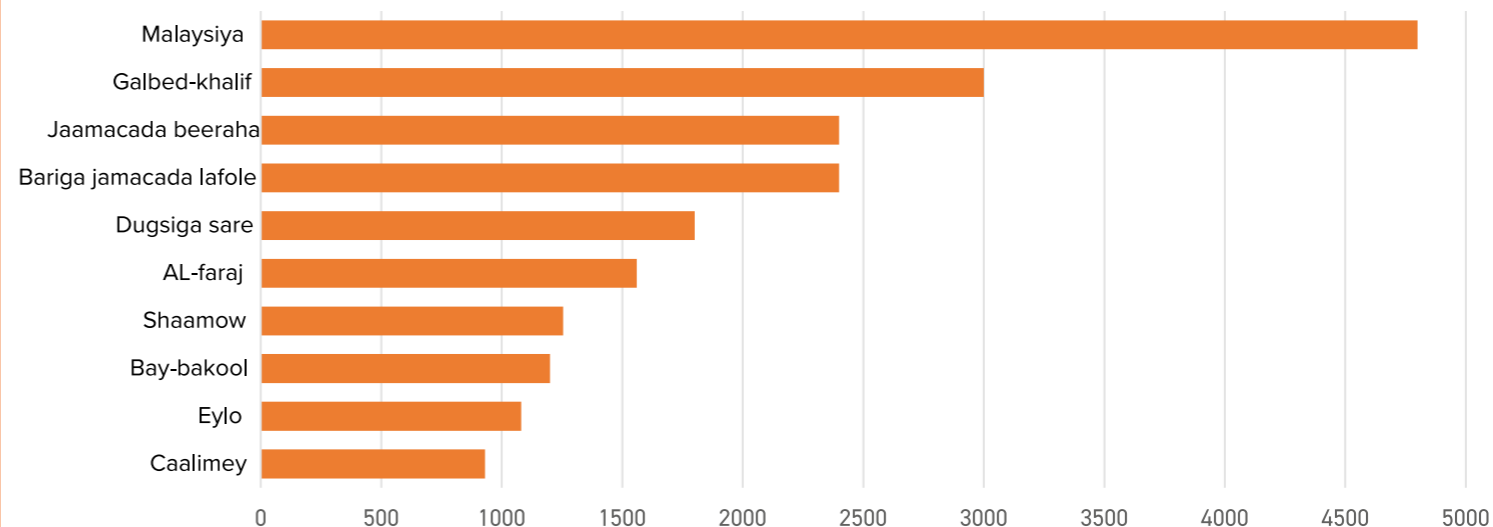
AGE OF THE SETTLEMENT



ORIGIN OF IDP BY REGION



MOST POPULATED IDP SITES



FOR MORE INFORMATION

iomsomaliadtm@iom.int
<http://www.globaldtm.info/somalia>
 Data-set is available [here](#)



Disclaimer: The boundaries and the names shown and the designations used on this dashboard do not imply official endorsement or acceptance by IOM.