

Over the past few years, Somaliland districts have become host to households and individuals that have been displaced as a result of conflict, insecurity or drought from all over Somaliland. Hargeysa, Laas Caanood and Borama has the highest number of IDPs, and Stadium site is the largest site in terms of population with over 34,000 IDPs, followed by Statehouse and Erigavo with over 25,000 IDPs each. While over half of all sites were established more than a year ago, there is a sizeable number of sites established between 1-9 months ago. DTM rolled out the [Emergency Tracking Tool \(ETT\)](#) in Hargeysa, Zeylac and Borama district in May 2017 scaled up to the rest of Somaliland's 19 districts by October 2017. The data collected through this tool will allow partners to have the number of people residing in each site in order to plan and monitor service delivery.

1,004,400
Number of IDPs
(rounded estimates)

595
IDP Sites

19 Data collection was conducted between 18th August and 18th September 2017 through key informant interviews

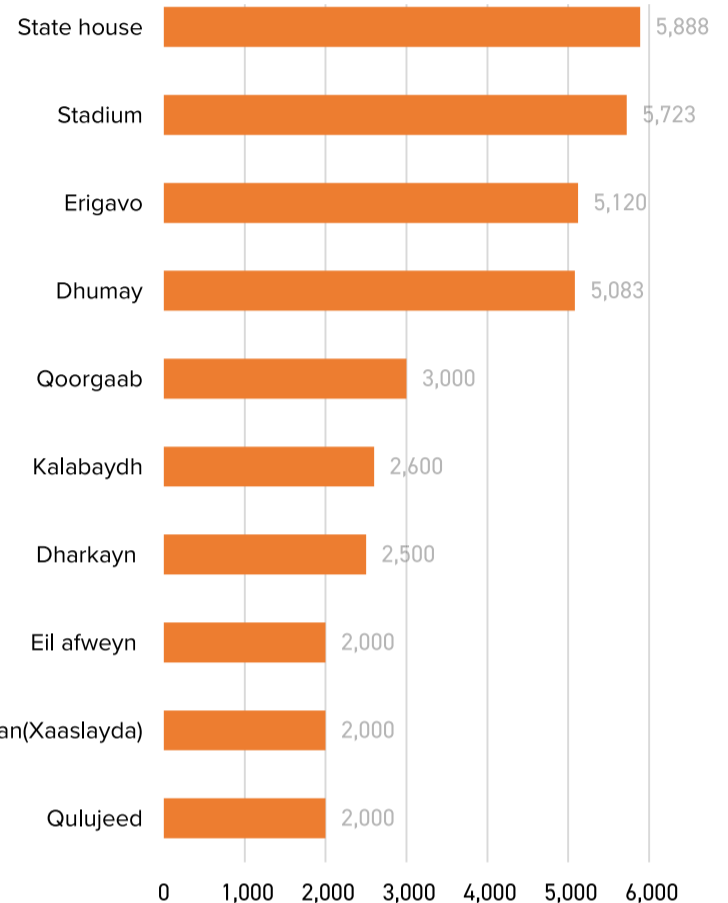
AGE DISAGGREGATION OF IDPS

Children (0-5 years)	181,916
Children (6 - 18 Years)	269,431
Adults (18 - 59 Years)	342,206
Elders (60+ years)	102,442

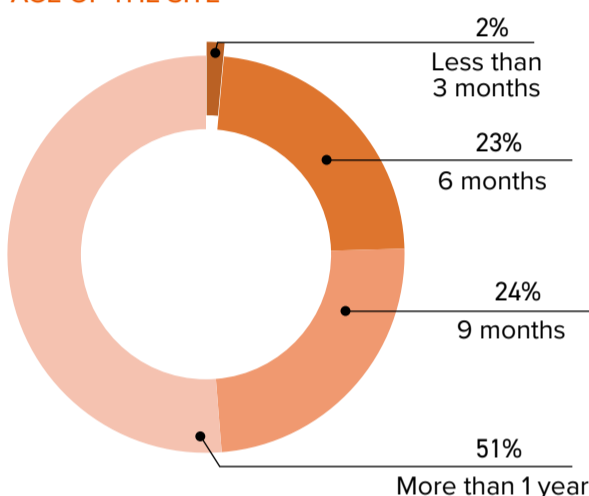
PRIORITY NEEDS

Drinking water	18%
Food	30%
NFIs /Shelter	21%
Medical services	24%
WASH	7%

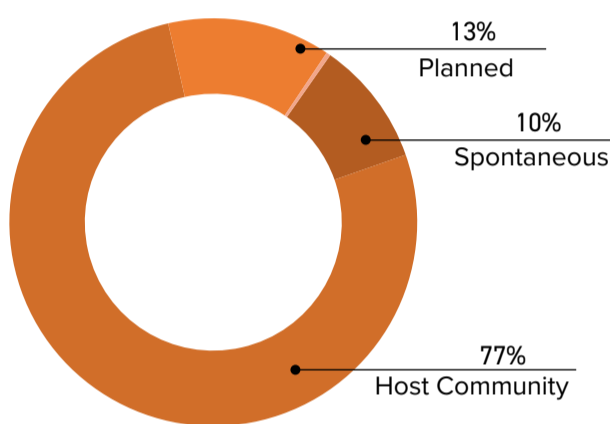
TOP TEN MOST POPULATED SITES *



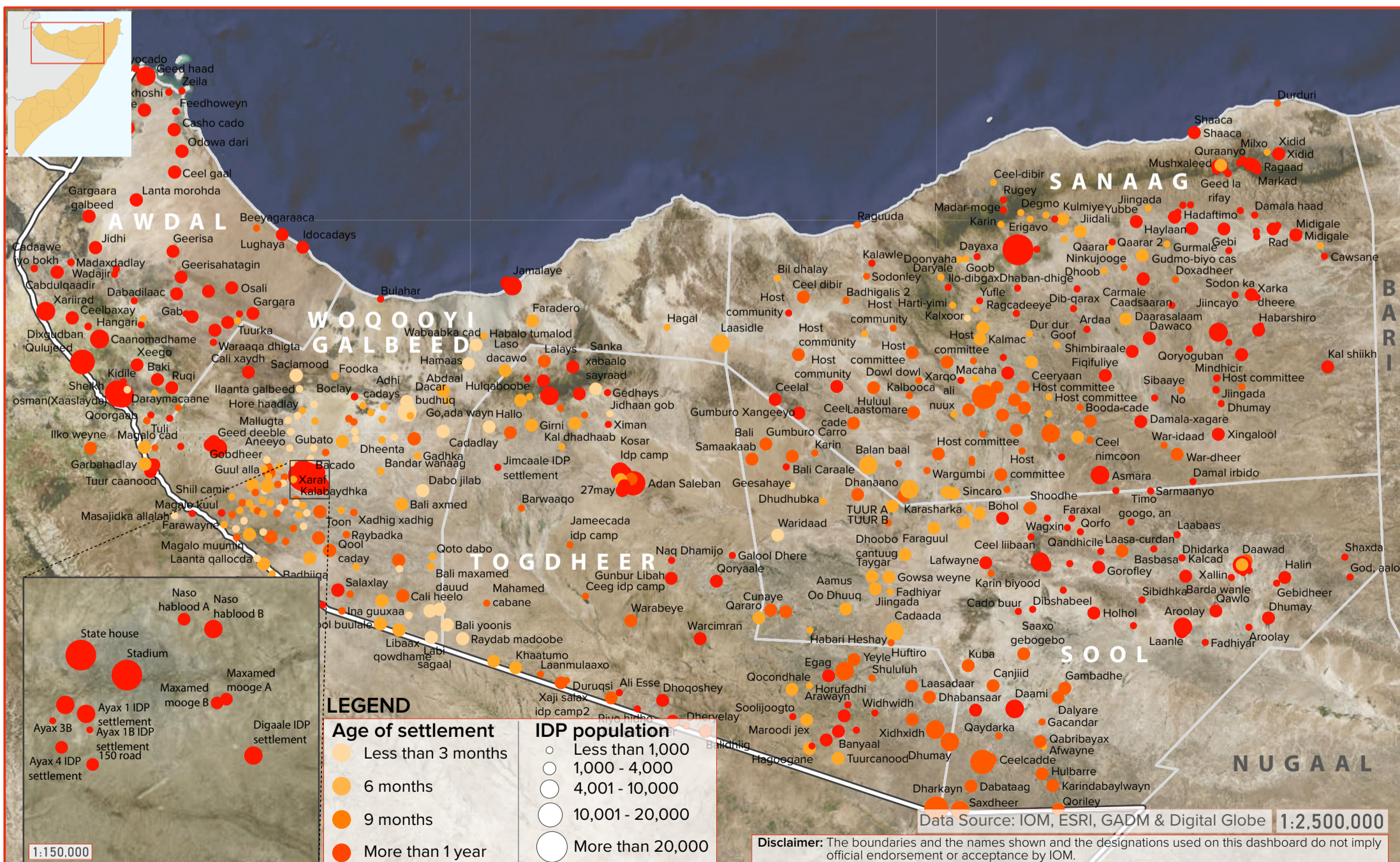
AGE OF THE SITE



IDP SITE BY TYPE



* Indicates the number of households



FOR MORE INFORMATION

iomsomaliadtm@iom.int
<http://www.globaldtm.info/somalia>
Data-set is available [here](#)

Key Terms and Definitions available [here](#)

