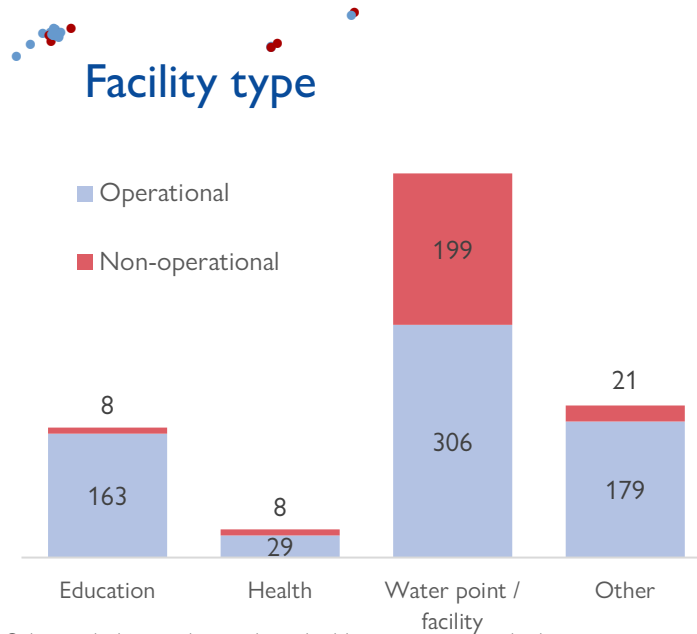


# Village Assessment Survey

## WAU

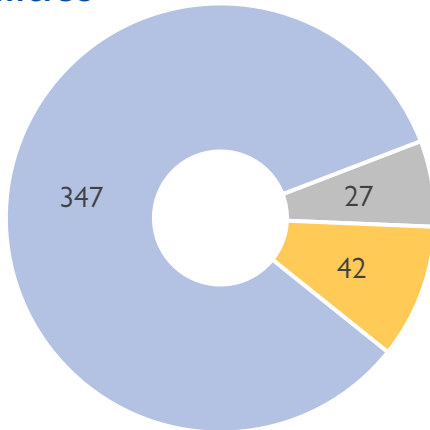
Preliminary findings.  
VAS/FIS Dataset

Between September 23<sup>th</sup> and October 19<sup>th</sup>, 2023, IOM's Displacement Tracking Matrix (DTM) conducted a Village Assessment Survey (VAS) in Wau County, Western Bahr el Ghazal. The survey aimed to support planning for transition and recovery programs by mapping the availability of basic needs, services, and infrastructures. The VAS data collection was successfully completed in five payams (Bagari, Beselia, Kpaile, Wau North, Wau South) and forty two Bomas within Wau County. However, three bomas, including Hai Jadid, Gitan and Rafili, were not assessed due to either being deserted or poor road conditions



\*Other includes: markets, religious building, transport and administrative facilities

## Staff working at health facilities




■ Doctors ■ Medical assistants ■ Nurses

Out of the 42 assessed Bomas, there are 29 functioning health facilities and only three hospitals. However, 15 Bomas do not have any health facilities.

## Annual Student Enrollment

31,492 MALE

36,732 FEMALE



92% enrolled in primary and secondary education.

2% enrolled in universities and vocational facilities.

163 operational education facilities

**677** Operational facilities  
**236** Non-Operational facilities

**20**

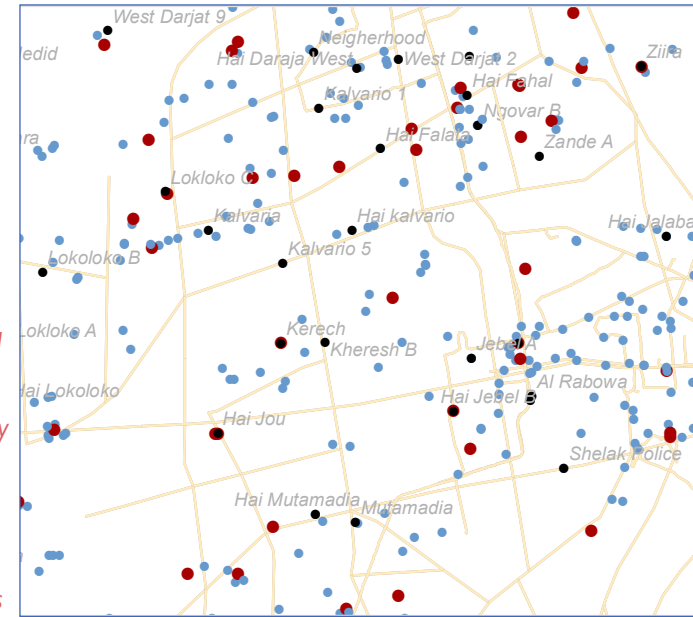
bomas reported having houses that were illegally occupied

**23**

bomas documented presence of land – related or property related disputes

**23**

bomas noted individual ownership/privately purchased land and property



PROJECT IS FUNDED THROUGH



For more information contact:  
<https://dtm.iom.int/south-sudan>

[southsudanDTM@iom.int](mailto:southsudanDTM@iom.int)

- Legend**
- Settlements
  - Facilities
    - Non-operational
    - Operational
- Zizia Kpaile Tirma  
● Bazia  
● Nakpataguru