

612
Households (HH)

1946
Individuals

Round 9
30 April 2016

Site ID	AD_S001
Site Type	Camp
Site Classification	Spontaneous
Site Open Date	24-Aug-14
Admin 1	ADAMAWA
Admin 2	GIREI
Admin 3	DAMARE
Latitude	9.190900
Longitude	12.268520

DEMOGRAPHICS						
Age/Sex	<1 year	1-5 years	6-17 years	18-59 years	>60 years	Total
Male	10	166	394	332	31	933
Female	12	151	391	433	26	1,013
Total	22	317	785	765	57	1,946

VULNERABLE GROUPS		
Pregnant Women	43	2.2%
Breastfeeding Mothers	146	7.5%
Persons with Physical Disabilities	0	0.0%
Persons with Mental Disabilities	0	0.0%
Single Female Headed Households	27	1.4%
Single Male Headed Households	47	2.4%
Older Persons	57	2.9%
Total	320	16.4%

MOBILITY

Place of Origin of Largest IDP Group	BORNO	GWOZA	NGOSHE
Place of Origin of 2nd Largest IDP Group	ADAMAWA	MADAGALI	GULAK
Area of intended return for Largest IDP Group	Place of origin		
Barriers to return home for Largest IDP Group	Lack of safety		

SITE MANAGEMENT AGENCY (SMA)

Type of SMA	Government	Agency Name	NEMA
SMA Contact Name	NEMA	Phone Number	7013351275

SERVICES

SHELTER			
% families living outside (no shelter)	None	Most needed NFIs	Blankets/Mats
% families living in tents	<25%	% HHs with mosquito nets	>75%
% families living in makeshift shelter	None	% HHs with access to safe cooking facilities	>75%
% families living indoors (solid walls)	>75%	% HHs with access to electricity	<50%

HEALTH

Location of health facilities/services	On-site (<3 km)	Access to health facility/services	Yes
Health facilities/services provider	Government	Most prevalent health problems	Malaria

WASH

Location of site's main water source	On-site (<10 mn)	Total number functioning toilets	125
Liters of water per person per day	>15 ltr	Separate male/female toilets	Yes
Main problems with drinking water	None	Separate male/female bathing areas	Yes

FOOD

Access to food	Yes, on site	Frequency of food distribution	Everyday
Access to market	Yes	Supplementary feeding for pregnant/lactant mothers?	Yes
Most common source for obtaining food	Distribution	Supplementary feeding for children?	Yes

PROTECTION

Security provided on-site	Yes	GBV referral mechanism in place	No
Main security provider	Military	Number of women friendly spaces	2
Most common type of security incident	None	Number of child friendly spaces	2
Most common type of GBV incident	None	Most reported problem in receiving support	None

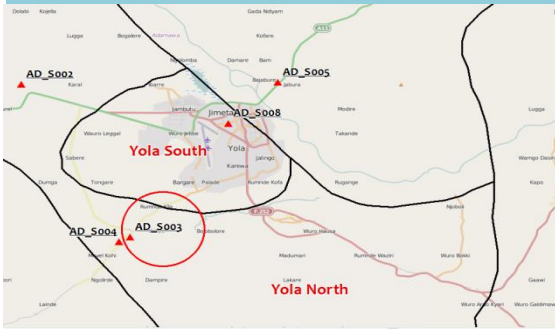
EDUCATION

Location of nearest education facility	Off-site	Number of families with source of income	53
% children going to school	>75%	Access to income generating activities	Yes

LIVELIHOOD

COMMUNICATION

Main source for obtaining information	Mobile phone	Main topic of information requested	Situation in areas of origin
---------------------------------------	--------------	-------------------------------------	------------------------------



271
Households (HH)

1224
Individuals

Round 9
30 April 2016

Site ID	AD_S003
Site Type	Camp
Site Classification	Spontaneous
Site Open Date	9-Nov-14
Admin 1	ADAMAWA
Admin 2	YOLA SOUTH
Admin 3	NAMTARI
Latitude	9.195230
Longitude	12.385230

DEMOGRAPHICS

Age/Sex	<1 year	1-5 years	6-17 years	18-59 years	>60 years	Total
Male	78	62	216	218	12	586
Female	95	82	184	248	29	638
Total	173	144	400	466	41	1,224

VULNERABLE GROUPS

Pregnant Women	50	4.1%
Breastfeeding Mothers	205	16.7%
Persons with Physical Disabilities	0	0.0%
Persons with Mental Disabilities	0	0.0%
Single Female Headed Households	37	3.0%
Single Male Headed Households	212	17.3%
Older Persons	41	3.3%
Total	545	44.5%

MOBILITY

Place of Origin of Largest IDP Group	BORNO	GWOZA	NULL
Place of Origin of 2nd Largest IDP Group	BORNO	BAMA	NULL
Area of intended return for Largest IDP Group	Place of origin		
Barriers to return home for Largest IDP Group	House damaged/destroyed		

SITE MANAGEMENT AGENCY (SMA)

Type of SMA	Government	Agency Name	NEMA / SEMA
SMA Contact Name	NEMA / SEMA	Phone Number	805107008

SERVICES

SHELTER

% families living outside (no shelter)	None	Most needed NFIs	Blankets/Mats
% families living in tents	<25%	% HHs with mosquito nets	>75%
% families living in makeshift shelter	None	% HHs with access to safe cooking facilities	None
% families living indoors (solid walls)	>75%	% HHs with access to electricity	>75%

HEALTH

Location of health facilities/services	Mobile clinic	Access to health facility/services	Yes
Health facilities/services provider	Government	Most prevalent health problems	Malaria

WASH

Location of site's main water source	On-site (<10 mn)	Total number functioning toilets	36
Liters of water per person per day	10 - 15 ltr	Separate male/female toilets	Yes
Main problems with drinking water	None	Separate male/female bathing areas	Yes

FOOD

Access to food	Yes, on site	Frequency of food distribution	Everyday
Access to market	No	Supplementary feeding for pregnant/lactant mothers?	Yes
Most common source for obtaining food	Distribution	Supplementary feeding for children?	Yes

PROTECTION

Security provided on-site	Yes	GBV referral mechanism in place	Yes
Main security provider	Military	Number of women friendly spaces	0
Most common type of security incident	Theft	Number of child friendly spaces	6
Most common type of GBV incident	None	Most reported problem in receiving support	None

EDUCATION

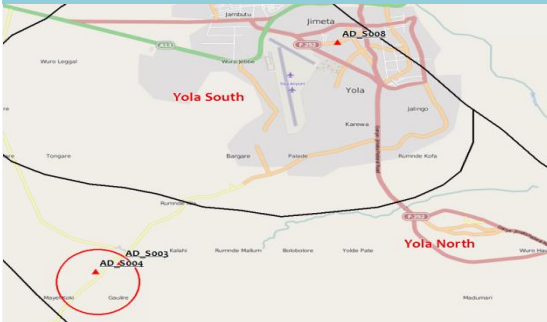
Location of nearest education facility	On-site
% children going to school	<50%

LIVELIHOOD

Number of families with source of income	0
Access to income generating activities	Yes

COMMUNICATION

Main source for obtaining information	Mobile phone	Main topic of information requested	Situation in areas of origin
---------------------------------------	--------------	-------------------------------------	------------------------------


310

Households (HH)

1009

Individuals

Round 9

30 April 2016

Site ID	AD_S004
Site Type	Camp
Site Classification	Spontaneous
Site Open Date	20-Sep-14
Admin 1	ADAMAWA
Admin 2	YOLA SOUTH
Admin 3	NAMTARI
Latitude	9.192880
Longitude	12.376030

DEMOGRAPHICS

Age/Sex	<1 year	1-5 years	6-17 years	18-59 years	>60 years	Total
Male	30	37	165	213	15	460
Female	37	48	236	211	17	549
Total	67	85	401	424	32	1,009

VULNERABLE GROUPS

Pregnant Women	35	3.5%
Breastfeeding Mothers	87	8.6%
Persons with Physical Disabilities	9	0.9%
Persons with Mental Disabilities	1	0.1%
Single Female Headed Households	26	2.6%
Single Male Headed Households	267	26.5%
Older Persons	32	3.2%
Total	457	45.3%

MOBILITY

Place of Origin of Largest IDP Group	BORNO	GWOZA	GWOZA TOWN GADAMAYO
Place of Origin of 2nd Largest IDP Group	BORNO	BAMA	BUDUWA / BULA CHIRABE
Area of intended return for Largest IDP Group	Place of origin		
Barriers to return home for Largest IDP Group	No livelihood		

SITE MANAGEMENT AGENCY (SMA)

Type of SMA	NULL	Agency Name	NULL
SMA Contact Name	NULL	Phone Number	NULL

SERVICES
SHELTER

% families living outside (no shelter)	None	Most needed NFIs	Blankets/Mats
% families living in tents	<75%	% HHs with mosquito nets	>75%
% families living in makeshift shelter	>75%	% HHs with access to safe cooking facilities	<75%
% families living indoors (solid walls)	None	% HHs with access to electricity	None

HEALTH

Location of health facilities/services	On-site (<3 km)	Access to health facility/services	Yes
Health facilities/services provider	NGO	Most prevalent health problems	Malaria

WASH

Location of site's main water source	On-site (<10 mn)	Total number functioning toilets	16
Liters of water per person per day	10 - 15 ltr	Separate male/female toilets	Yes
Main problems with drinking water	Odor/smell	Separate male/female bathing areas	Yes

FOOD

Access to food	Yes, on site	Frequency of food distribution	Once a week
Access to market	Yes	Supplementary feeding for pregnant/lactant mothers?	No
Most common source for obtaining food	Distribution	Supplementary feeding for children?	No

PROTECTION

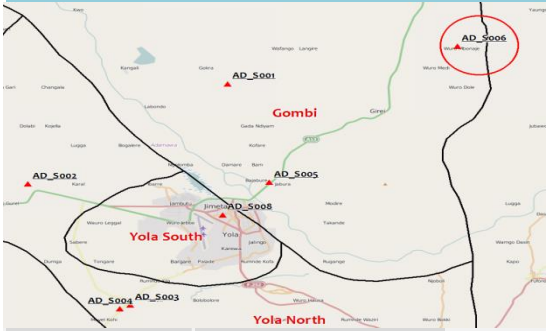
Security provided on-site	Yes	GBV referral mechanism in place	No
Main security provider	Military	Number of women friendly spaces	0
Most common type of security incident	None	Number of child friendly spaces	6
Most common type of GBV incident	None	Most reported problem in receiving support	None

EDUCATION

Location of nearest education facility	On-site	Number of families with source of income	0
% children going to school	<50%	Access to income generating activities	Yes

LIVELIHOOD
COMMUNICATION

Main source for obtaining information	Mobile phone	Main topic of information requested	Situation in areas of origin
---------------------------------------	--------------	-------------------------------------	------------------------------



Site ID	AD_S006
Site Type	Camp
Site Classification	Spontaneous
Site Open Date	2-Nov-14
Admin 1	ADAMAWA
Admin 2	FUFORE
Admin 3	PARIYA
Latitude	9.256770
Longitude	12.355030

308
Households (HH)

1525
Individuals

Round 9
30 April 2016

DEMOGRAPHICS

Age/Sex	<1 year	1-5 years	6-17 years	18-59 years	>60 years	Total
Male	52	110	307	254	18	741
Female	51	107	326	290	10	784
Total	103	217	633	544	28	1,525

VULNERABLE GROUPS

Pregnant Women	27	1.8%
Breastfeeding Mothers	135	8.9%
Persons with Physical Disabilities	3	0.2%
Persons with Mental Disabilities	0	0.0%
Single Female Headed Households	27	1.8%
Single Male Headed Households	37	2.4%
Older Persons	28	1.8%
Total	257	16.9%

MOBILITY

Place of Origin of Largest IDP Group	BORNO	GWOZA	GWOZA TOWN GADAMAYO
Place of Origin of 2nd Largest IDP Group	BORNO	GWOZA	GWOZA WAKANE / BULABULIN
Area of intended return for Largest IDP Group	Place of origin		
Barriers to return home for Largest IDP Group	House damaged/destroyed		

SITE MANAGEMENT AGENCY (SMA)

Type of SMA	NULL	Agency Name	NULL
SMA Contact Name	NULL	Phone Number	NULL

SERVICES

SHELTER

% families living outside (no shelter)	None	Most needed NFIs	Plastic sheeting
% families living in tents	<25%	% HHs with mosquito nets	>75%
% families living in makeshift shelter	>75%	% HHs with access to safe cooking facilities	<75%
% families living indoors (solid walls)	<50%	% HHs with access to electricity	<25%

HEALTH

Location of health facilities/services	On-site (>3 km)	Access to health facility/services	Yes
Health facilities/services provider	Government	Most prevalent health problems	Malaria

WASH

Location of site's main water source	On-site (<10 mn)	Total number functioning toilets	4
Liters of water per person per day	10 - 15 ltr	Separate male/female toilets	Yes
Main problems with drinking water	None	Separate male/female bathing areas	Yes

FOOD

Access to food	Yes, on site	Frequency of food distribution	Irregular
Access to market	Yes	Supplementary feeding for pregnant/lactant mothers?	No
Most common source for obtaining food	Distribution	Supplementary feeding for children?	Yes

PROTECTION

Security provided on-site	Yes	GBV referral mechanism in place	Yes
Main security provider	Community Leaders	Number of women friendly spaces	1
Most common type of security incident	Theft	Number of child friendly spaces	2
Most common type of GBV incident	Unknown	Most reported problem in receiving support	Not enough assistance for all entitled

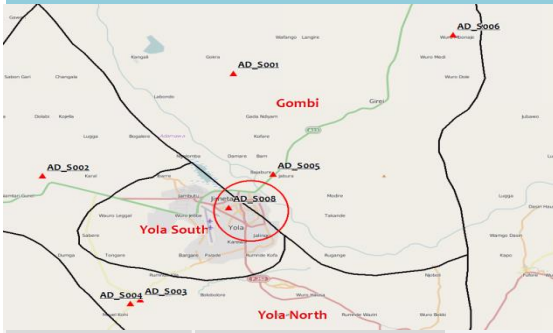
EDUCATION

Location of nearest education facility	On-site	Number of families with source of income	37
% children going to school	<75%	Access to income generating activities	Yes

LIVELIHOOD

COMMUNICATION

Main source for obtaining information	Mobile phone	Main topic of information requested	Situation in areas of origin
---------------------------------------	--------------	-------------------------------------	------------------------------



Site ID	AD_S008
Site Type	Collective Settlement/Centre
Site Classification	Spontaneous
Site Open Date	NULL
Admin 1	ADAMAWA
Admin 2	YOLA NORTH
Admin 3	LUGGERE
Latitude	9.273400
Longitude	12.444670

141
Households (HH)

465
Individuals

Round 9
30 April 2016

DEMOGRAPHICS

Age/Sex	<1 year	1-5 years	6-17 years	18-59 years	>60 years	Total
Male	17	32	43	116	1	209
Female	26	40	55	132	3	256
Total	43	72	98	248	4	465

VULNERABLE GROUPS

Pregnant Women	8	1.7%
Breastfeeding Mothers	46	9.9%
Persons with Physical Disabilities	0	0.0%
Persons with Mental Disabilities	0	0.0%
Single Female Headed Households	21	4.5%
Single Male Headed Households	126	27.1%
Older Persons	4	0.9%
Total	205	44.1%

MOBILITY

Place of Origin of Largest IDP Group	ADAMAWA	MICHIKA	NULL
Place of Origin of 2nd Largest IDP Group	ADAMAWA	MADAGALI	NULL
Area of intended return for Largest IDP Group	Place of origin		
Barriers to return home for Largest IDP Group	House damaged/destroyed		

SITE MANAGEMENT AGENCY (SMA)

Type of SMA	NULL	Agency Name	NULL
SMA Contact Name	NULL	Phone Number	NULL

SERVICES

SHELTER

% families living outside (no shelter)	None	Most needed NFIs	Blankets/Mats
% families living in tents	<25%	% HHs with mosquito nets	>75%
% families living in makeshift shelter	<25%	% HHs with access to safe cooking facilities	>75%
% families living indoors (solid walls)	<75%	% HHs with access to electricity	<50%

HEALTH

Location of health facilities/services	Mobile clinic	Access to health facility/services	Yes
Health facilities/services provider	INGO	Most prevalent health problems	Malaria

WASH

Location of site's main water source	On-site (<10 mn)	Total number functioning toilets	0
Liters of water per person per day	10 - 15 ltr	Separate male/female toilets	Yes
Main problems with drinking water	Taste	Separate male/female bathing areas	Yes

FOOD

Access to food	Yes, on site	Frequency of food distribution	Irregular
Access to market	Yes	Supplementary feeding for pregnant/lactant mothers?	No
Most common source for obtaining food	Distribution	Supplementary feeding for children?	No

PROTECTION

Security provided on-site	Yes	GBV referral mechanism in place	No
Main security provider	Military	Number of women friendly spaces	0
Most common type of security incident	None	Number of child friendly spaces	4
Most common type of GBV incident	None	Most reported problem in receiving support	None

EDUCATION

Location of nearest education facility	On-site
% children going to school	<50%

LIVELIHOOD

Number of families with source of income	25
Access to income generating activities	Yes

COMMUNICATION

Main source for obtaining information	Mobile phone	Main topic of information requested	Situation in areas of origin
---------------------------------------	--------------	-------------------------------------	------------------------------



759
Households (HH)

2939
Individuals

Round 9
30 April 2016

DEMOGRAPHICS

Age/Sex	<1 year	1-5 years	6-17 years	18-59 years	>60 years	Total
Male	87	236	504	487	62	1,376
Female	102	207	519	682	53	1,563
Total	189	443	1,023	1,169	115	2,939

Site ID	AD_S019
Site Type	Camp
Site Classification	Spontaneous
Site Open Date	5-Aug-15
Admin 1	ADAMAWA
Admin 2	FUFORE
Admin 3	FUFORE
Latitude	9.124860
Longitude	12.406500

VULNERABLE GROUPS

Pregnant Women	80	2.7%
Breastfeeding Mothers	210	7.1%
Persons with Physical Disabilities	0	0.0%
Persons with Mental Disabilities	0	0.0%
Single Female Headed Households	15	0.5%
Single Male Headed Households	0	0.0%
Older Persons	115	3.9%
Total	420	14.3%

MOBILITY

Place of Origin of Largest IDP Group	BORNO	BAMA	BUDUWA / BULA CHIRABE
Place of Origin of 2nd Largest IDP Group	BORNO	NGALA	NULL
Area of intended return for Largest IDP Group	Place of origin		
Barriers to return home for Largest IDP Group	House damaged/destroyed		

SITE MANAGEMENT AGENCY (SMA)

Type of SMA	Government	Agency Name	NEMA,SEMA,NRC
SMA Contact Name	RAMADAN	Phone Number	7031042723

SERVICES

SHELTER

% families living outside (no shelter)	None	Most needed NFIs	Plastic sheeting
% families living in tents	<50%	% HHs with mosquito nets	>75%
% families living in makeshift shelter	<75%	% HHs with access to safe cooking facilities	<25%
% families living indoors (solid walls)	<25%	% HHs with access to electricity	<25%

HEALTH

Location of health facilities/services	On-site (<3 km)	Access to health facility/services	Yes
Health facilities/services provider	Government	Most prevalent health problems	Diarrhea

WASH

Location of site's main water source	On-site (<10 mn)	Total number functioning toilets	36
Liters of water per person per day	10 - 15 ltr	Separate male/female toilets	Yes
Main problems with drinking water	None	Separate male/female bathing areas	Yes

FOOD

Access to food	Yes, on site	Frequency of food distribution	Everyday
Access to market	No	Supplementary feeding for pregnant/lactant mothers?	Yes
Most common source for obtaining food	Distribution	Supplementary feeding for children?	Yes

PROTECTION

Security provided on-site	Yes	GBV referral mechanism in place	Yes
Main security provider	Local Authorities	Number of women friendly spaces	1
Most common type of security incident	Friction among site residents	Number of child friendly spaces	1
Most common type of GBV incident	None	Most reported problem in receiving support	Not enough assistance for all entitled

EDUCATION

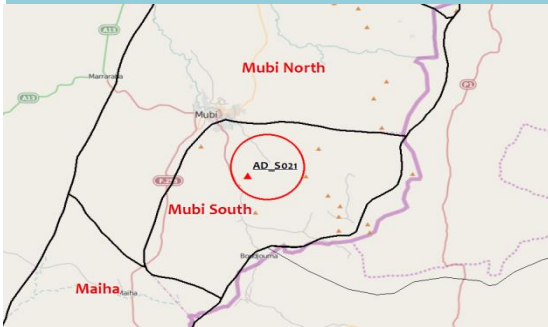
Location of nearest education facility	On-site
% children going to school	<75%

LIVELIHOOD

Number of families with source of income	83
Access to income generating activities	Yes

COMMUNICATION

Main source for obtaining information	Authorities	Main topic of information requested	Safety and Security
---------------------------------------	-------------	-------------------------------------	---------------------



49

Households (HH)

245

Individuals

Round 9

30 April 2016

DEMOGRAPHICS						
Age/Sex	<1 year	1-5 years	6-17 years	18-59 years	>60 years	Total
Male	6	17	28	47	10	108
Female	7	19	35	59	17	137
Total	13	36	63	106	27	245

Site ID	AD_S021
Site Type	Transitional Centre
Site Classification	Spontaneous
Site Open Date	5-Jun-15
Admin 1	ADAMAWA
Admin 2	MUBI SOUTH
Admin 3	GUDE
Latitude	10.197020
Longitude	13.307460

VULNERABLE GROUPS		
Pregnant Women	12	4.9%
Breastfeeding Mothers	23	9.4%
Persons with Physical Disabilities	1	0.4%
Persons with Mental Disabilities	0	0.0%
Single Female Headed Households	1	0.4%
Single Male Headed Households	2	0.8%
Older Persons	27	11.0%
Total	66	26.9%

MOBILITY			
Place of Origin of Largest IDP Group	BORNO	GWOZA	NULL
Place of Origin of 2nd Largest IDP Group	ADAMAWA	MADAGALI	NULL
Area of intended return for Largest IDP Group	Place of origin		
Barriers to return home for Largest IDP Group	House damaged/destroyed		

SITE MANAGEMENT AGENCY (SMA)			
Type of SMA	INGO	Agency Name	IRC
SMA Contact Name	IRC	Phone Number	N/A

SERVICES			
SHELTER			
% families living outside (no shelter)	None	Most needed NFIs	Kitchen sets
% families living in tents	>75%	% HHs with mosquito nets	>75%
% families living in makeshift shelter	<25%	% HHs with access to safe cooking facilities	<50%
% families living indoors (solid walls)	None	% HHs with access to electricity	None

HEALTH			
Location of health facilities/services	On-site (<3 km)	Access to health facility/services	Yes
Health facilities/services provider	NGO	Most prevalent health problems	None

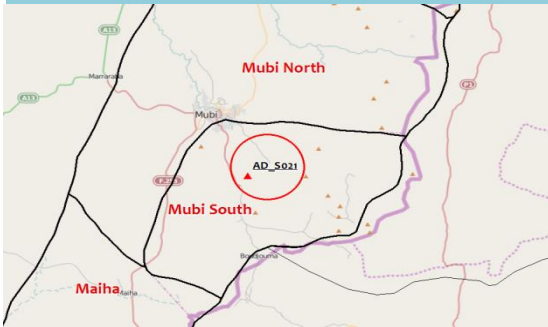
WASH			
Location of site's main water source	On-site (<10 mn)	Total number functioning toilets	12
Liters of water per person per day	5 - 10 ltr	Separate male/female toilets	Yes
Main problems with drinking water	None	Separate male/female bathing areas	Yes

FOOD			
Access to food	Yes, on site	Frequency of food distribution	Irregular
Access to market	Yes	Supplementary feeding for pregnant/lactant mothers?	Yes
Most common source for obtaining food	Distribution	Supplementary feeding for children?	Yes

PROTECTION			
Security provided on-site	Yes	GBV referral mechanism in place	No
Main security provider	Military	Number of women friendly spaces	0
Most common type of security incident	Friction among site residents	Number of child friendly spaces	0
Most common type of GBV incident	None	Most reported problem in receiving support	Not enough assistance for all entitled

EDUCATION		LIVELIHOOD	
Location of nearest education facility	None	Number of families with source of income	0
% children going to school	None	Access to income generating activities	No

COMMUNICATION			
Main source for obtaining information	Authorities	Main topic of information requested	Situation in areas of origin



52

Households (HH)

174

Individuals

Round 9

30 April 2016

Site ID	AD_S022
Site Type	Collective Settlement/Centre
Site Classification	Spontaneous
Site Open Date	17-Sep-14
Admin 1	ADAMAWA
Admin 2	YOLA NORTH
Admin 3	LUGGERE
Latitude	9.158100
Longitude	12.280640

DEMOGRAPHICS

Age/Sex	<1 year	1-5 years	6-17 years	18-59 years	>60 years	Total
Male	8	17	22	30	2	79
Female	13	15	25	35	7	95
Total	21	32	47	65	9	174

VULNERABLE GROUPS

Pregnant Women	8	4.6%
Breastfeeding Mothers	21	12.1%
Persons with Physical Disabilities	0	0.0%
Persons with Mental Disabilities	0	0.0%
Single Female Headed Households	6	3.4%
Single Male Headed Households	44	25.3%
Older Persons	9	5.2%
Total	88	50.6%

MOBILITY

Place of Origin of Largest IDP Group	ADAMAWA	MADAGALI	GULAK
Place of Origin of 2nd Largest IDP Group	ADAMAWA	MICHIKA	MICHIKA I
Area of intended return for Largest IDP Group	Place of origin		
Barriers to return home for Largest IDP Group	House damaged/destroyed		

SITE MANAGEMENT AGENCY (SMA)

Type of SMA	Government	Agency Name	SEMA/NEMA
SMA Contact Name	SEMA/NEMA	Phone Number	N/A

SERVICES

SHELTER

% families living outside (no shelter)	None	Most needed NFIs	Blankets/Mats
% families living in tents	<25%	% HHs with mosquito nets	>75%
% families living in makeshift shelter	<25%	% HHs with access to safe cooking facilities	>75%
% families living indoors (solid walls)	<75%	% HHs with access to electricity	<50%

HEALTH

Location of health facilities/services	Mobile clinic	Access to health facility/services	Yes
Health facilities/services provider	INGO	Most prevalent health problems	Malaria

WASH

Location of site's main water source	On-site (<10 mn)	Total number functioning toilets	1
Liters of water per person per day	10 - 15 ltr	Separate male/female toilets	Yes
Main problems with drinking water	None	Separate male/female bathing areas	Yes

FOOD

Access to food	Yes, on site	Frequency of food distribution	Irregular
Access to market	Yes	Supplementary feeding for pregnant/lactant mothers?	No
Most common source for obtaining food	Distribution	Supplementary feeding for children?	No

PROTECTION

Security provided on-site	Yes	GBV referral mechanism in place	No answer
Main security provider	Self organized	Number of women friendly spaces	0
Most common type of security incident	None	Number of child friendly spaces	2
Most common type of GBV incident	None	Most reported problem in receiving support	Fighting between recipients at distribution points

EDUCATION

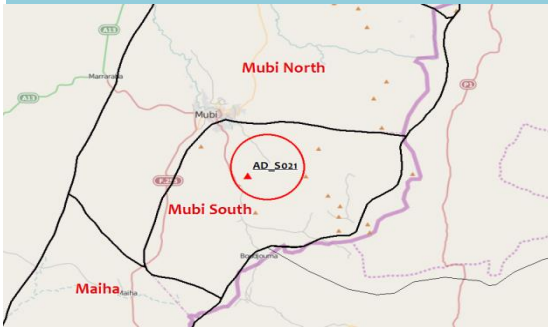
Location of nearest education facility	On-site
% children going to school	<50%

LIVELIHOOD

Number of families with source of income	0
Access to income generating activities	No

COMMUNICATION

Main source for obtaining information	Mobile phone	Main topic of information requested	Situation in areas of origin
---------------------------------------	--------------	-------------------------------------	------------------------------



206
Households (HH)

1304
Individuals

Round 9
30 April 2016

DEMOGRAPHICS

Age/Sex	<1 year	1-5 years	6-17 years	18-59 years	>60 years	Total
Male	15	55	279	301	9	659
Female	19	56	157	407	6	645
Total	34	111	436	708	15	1,304

VULNERABLE GROUPS

Pregnant Women	45	3.5%
Breastfeeding Mothers	63	4.8%
Persons with Physical Disabilities	5	0.4%
Persons with Mental Disabilities	3	0.2%
Single Female Headed Households	10	0.8%
Single Male Headed Households	7	0.5%
Older Persons	15	1.2%
Total	148	11.3%

Site ID	AD_S023
Site Type	Collective Settlement/Centre
Site Classification	Spontaneous
Site Open Date	2-May-16
Admin 1	ADAMAWA
Admin 2	MADAGALI
Admin 3	MADAGALI
Latitude	10.888890
Longitude	13.630520

MOBILITY

Place of Origin of Largest IDP Group	BORNO	GWOZA	GWOZA WAKANE / BULABULIN
Place of Origin of 2nd Largest IDP Group	BORNO	BAMA	KUMSHE /NDUGUNO
Area of intended return for Largest IDP Group	Place of origin		
Barriers to return home for Largest IDP Group	Accessibility		

SITE MANAGEMENT AGENCY (SMA)

Type of SMA	NULL	Agency Name	NULL
SMA Contact Name	NULL	Phone Number	NULL

SERVICES
SHELTER

% families living outside (no shelter)	<25%	Most needed NFIs	Kitchen sets
% families living in tents	None	% HHs with mosquito nets	<25%
% families living in makeshift shelter	<25%	% HHs with access to safe cooking facilities	None
% families living indoors (solid walls)	<75%	% HHs with access to electricity	<50%

HEALTH

Location of health facilities/services	Off-site (<3 km)	Access to health facility/services	Yes
Health facilities/services provider	Local clinic	Most prevalent health problems	Diarrhea

WASH

Location of site's main water source	Off-site (<10 mn)	Total number functioning toilets	10
Liters of water per person per day	5 - 10 ltr	Separate male/female toilets	Yes
Main problems with drinking water	Taste	Separate male/female bathing areas	Yes

FOOD

Access to food	Yes, off site	Frequency of food distribution	Irregular
Access to market	Yes	Supplementary feeding for pregnant/lactant mothers?	Unknown
Most common source for obtaining food	ost community donation	Supplementary feeding for children?	Unknown

PROTECTION

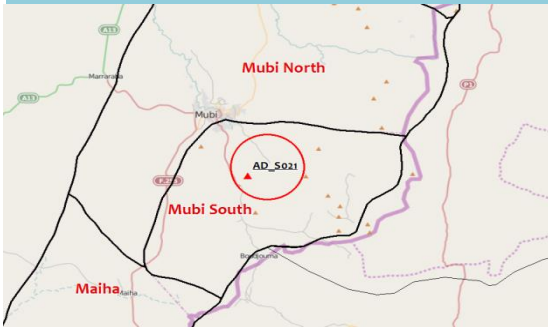
Security provided on-site	Yes	GBV referral mechanism in place	No
Main security provider	Self organized	Number of women friendly spaces	1
Most common type of security incident	Alcohol/drug-related disturbance	Number of child friendly spaces	2
Most common type of GBV incident	Domestic violence	Most reported problem in receiving support	Assistance did not respond to the actual need

EDUCATION

Location of nearest education facility	On-site	Number of families with source of income	54
% children going to school	<50%	Access to income generating activities	Yes

LIVELIHOOD
COMMUNICATION

Main source for obtaining information	Radio/news	Main topic of information requested	Situation in areas of origin
---------------------------------------	------------	-------------------------------------	------------------------------



24
Households (HH)

85
Individuals

Round 9
30 April 2016

DEMOGRAPHICS

Age/Sex	<1 year	1-5 years	6-17 years	18-59 years	>60 years	Total
Male	2	8	12	18	2	42
Female	3	8	11	18	3	43
Total	5	16	23	36	5	85

VULNERABLE GROUPS

Pregnant Women	1	1.2%
Breastfeeding Mothers	7	8.2%
Persons with Physical Disabilities	0	0.0%
Persons with Mental Disabilities	0	0.0%
Single Female Headed Households	0	0.0%
Single Male Headed Households	0	0.0%
Older Persons	5	5.9%
Total	13	15.3%

Site ID	AD_S024
Site Type	Collective Settlement/Centre
Site Classification	Spontaneous
Site Open Date	20-Feb-16
Admin 1	ADAMAWA
Admin 2	MICHIKA
Admin 3	MINKISI/ WURO NGIKI
Latitude	10.381500
Longitude	13.234413

MOBILITY

Place of Origin of Largest IDP Group	ADAMAWA	MADAGALI	BABEL
Place of Origin of 2nd Largest IDP Group	ADAMAWA	MADAGALI	DUHU/ SHUWA
Area of intended return for Largest IDP Group	Place of origin		
Barriers to return home for Largest IDP Group	Lack of safety		

SITE MANAGEMENT AGENCY (SMA)

Type of SMA	Religious entity	Agency Name	N/A
SMA Contact Name	N/A	Phone Number	NULL

SERVICES

SHELTER

% families living outside (no shelter)	None	Most needed NFIs	Blankets/Mats
% families living in tents	None	% HHs with mosquito nets	<50%
% families living in makeshift shelter	None	% HHs with access to safe cooking facilities	>75%
% families living indoors (solid walls)	>75%	% HHs with access to electricity	None

HEALTH

Location of health facilities/services	On-site (>3 km)	Access to health facility/services	Yes
Health facilities/services provider	Unknown	Most prevalent health problems	Malnutrition

WASH

Location of site's main water source	On-site (<10 mn)	Total number functioning toilets	0
Liters of water per person per day	Unknown	Separate male/female toilets	No
Main problems with drinking water	Taste	Separate male/female bathing areas	No

FOOD

Access to food	Yes, on site	Frequency of food distribution	Irregular
Access to market	Yes	Supplementary feeding for pregnant/lactant mothers?	Unknown
Most common source for obtaining food	ost community donation	Supplementary feeding for children?	No

PROTECTION

Security provided on-site	No	GBV referral mechanism in place	Yes
Main security provider	Unknown	Number of women friendly spaces	0
Most common type of security incident	None	Number of child friendly spaces	0
Most common type of GBV incident	None	Most reported problem in receiving support	None

EDUCATION

Location of nearest education facility	On-site	Number of families with source of income	0
% children going to school	<50%	Access to income generating activities	No

LIVELIHOOD

COMMUNICATION

Main source for obtaining information	Authorities	Main topic of information requested	Safety and Security
---------------------------------------	-------------	-------------------------------------	---------------------