

# DISPLACEMENT TRACKING MATRIX — NIGERIA EMERGENCY TRACKING TOOL (ETT)

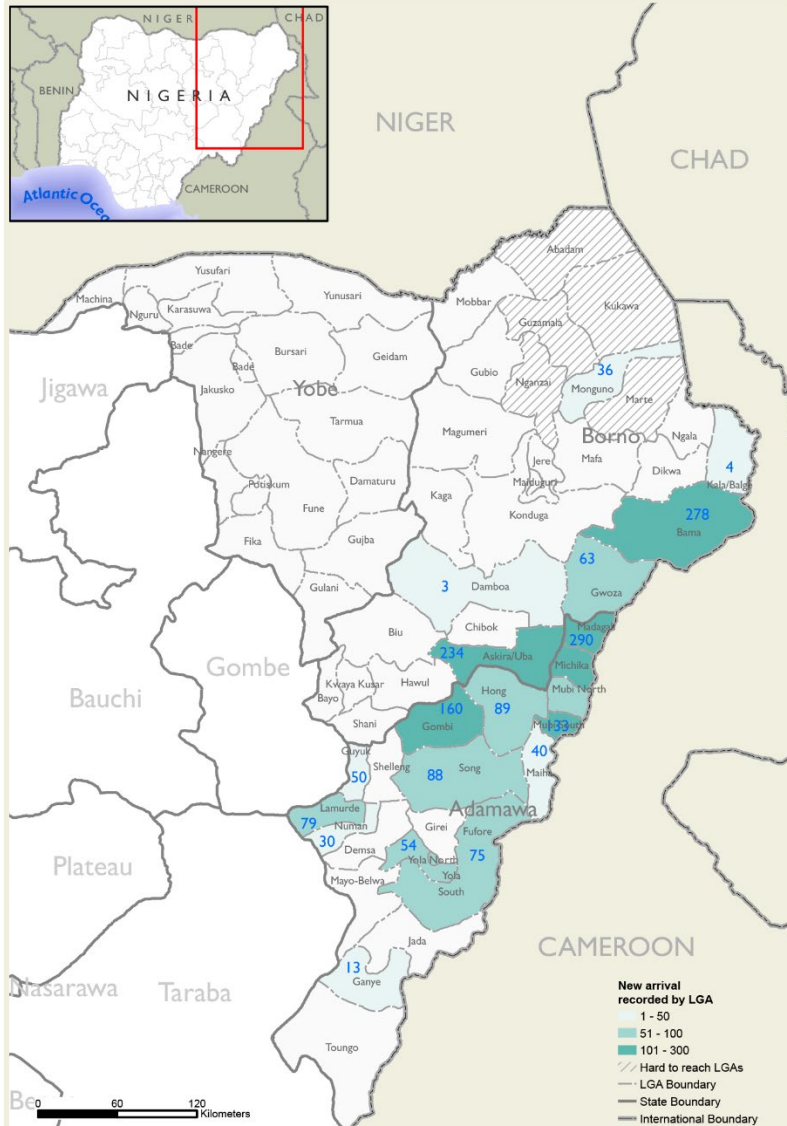
SUMMARY OF MOVEMENTS IN BORNO, ADAMAWA AND YOBE STATES, 19 – 25 FEBRUARY 2024

DASHBOARD: 368

DATA COLLECTION: Week 8, 2024

DATE OF PUBLICATION: 29 February 2024

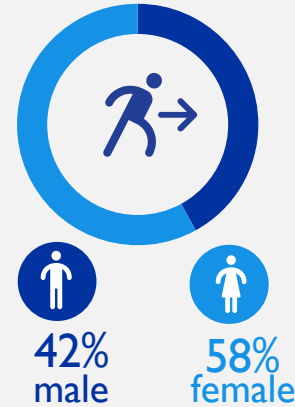
## OVERVIEW OF NEW ARRIVALS



### KEY FIGURES



### GENDER BREAKDOWN



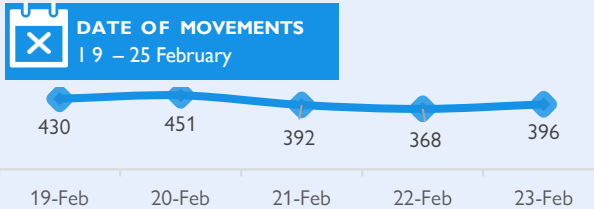
### METHODOLOGY

The DTM Emergency Tracking Tool (ETT) is deployed to track and collect information on large and sudden population movements, provide frequent updates on the scale of displacement and quantify the affected population when needed. As a sub-component of the mobility tracking methodology in Nigeria, ETT utilizes direct observations and a broad network of key informants to capture the best estimates of the affected population per location, enabling targeted humanitarian response planning.

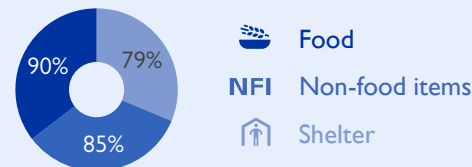
### LIMITATIONS

The ETT figures reported are not cumulative of all the affected persons thus far but rather provide a snapshot of the current displacement situation on the date indicated. The data and information reported on this dashboard are related solely to the movements caused by the triggers on page two between 19 – 25 February.


### DISPLACEMENT EVOLUTION



### TOP REPORTED NEEDS\*



### TOP AREAS OF ORIGIN



### ALERT SUMMARY

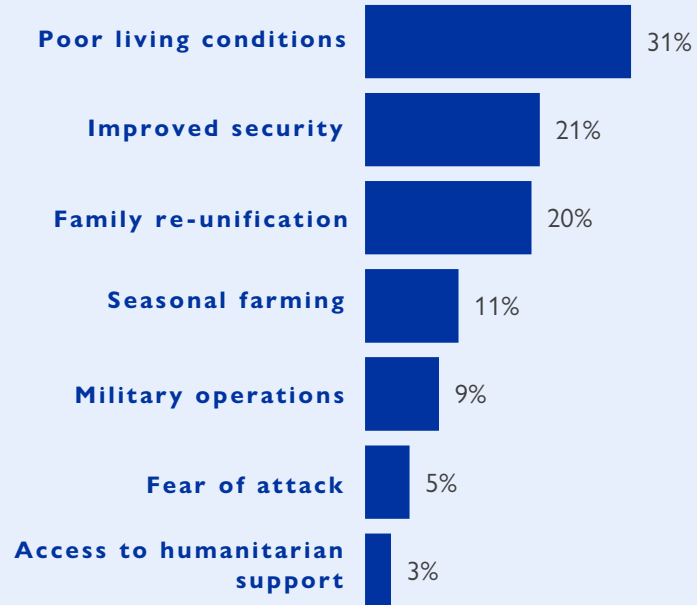
Between 19 and 25 February 2024, a total of 2,037 new arrivals were recorded at locations in Adamawa and Borno states. The new arrivals were recorded at locations in Askira/Uba, Bama, Damboa, Gwoza, Kala/Balge and Monguno Local Government Areas (LGAs) of the most conflict-affected Borno State and in Fufore, Ganye, Gombi, Guyuk, Hong, Lamurde, Madagali, Maiha, Michika, Mubi North, Mubi South, Numan, Song, Yola North and Yola South LGAs of Adamawa State.

ETT assessments identified the following movement triggers: poor living conditions (638 individuals or 31%), improved security (419 individuals or 21%), family re-unification (399 individuals or 20%), seasonal farming (235 individuals or 11%), military operations (177 individuals or 9%), fear of attack (107 individuals or 5%) and access to humanitarian support (62 individuals or 3%).

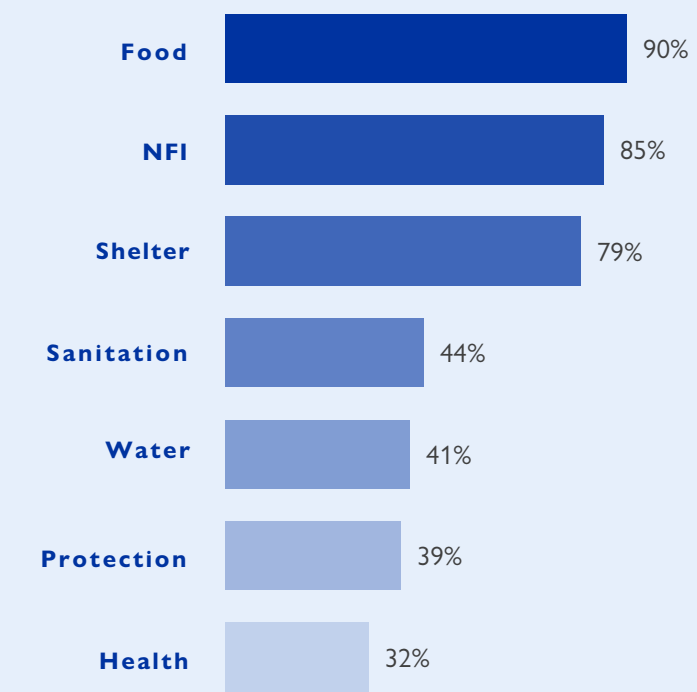
This map is for illustration purposes only. Names and boundaries on this map do not imply official endorsement or acceptance by IOM.

\*Multiple-choice response

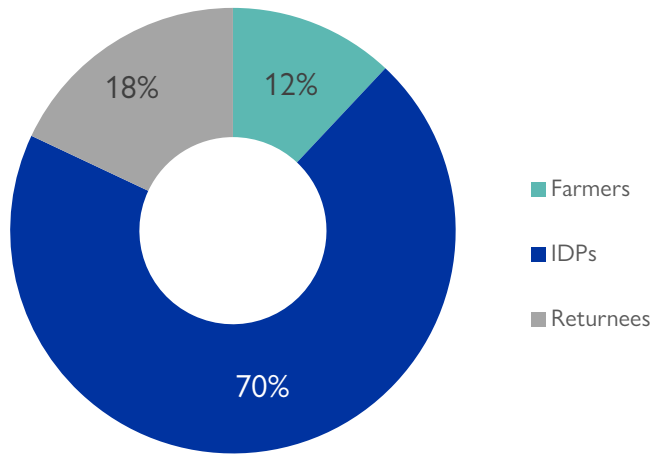
### PERCENTAGE OF INDIVIDUALS BY MOVEMENT TRIGGER



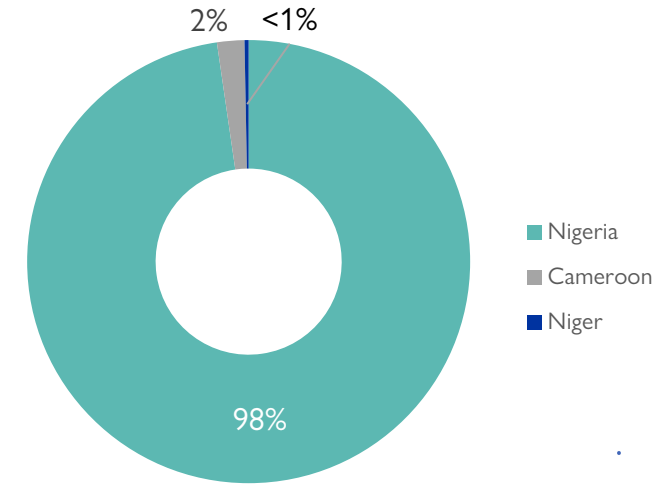
### NEEDS EVOLUTION\*



### ARRIVING POPULATION



### COUNTRY OF DEPARTURE OF THE POPULATION



### NEW ARRIVALS SCREENING BY NUTRITION PARTNERS



**137 MUAC**

Green: 107

Yellow: 23

Red: 7

Children (6 – 59 months)  
Screened for malnutrition.  
Category of screened children.

### MALNUTRITION SCREENING SUMMARY OF THE NEW ARRIVALS (CHILDREN 6 – 59 MONTHS)

Between 19 and 25 February 2024, an exhaustive nutrition screening using Mid-Upper Arm Circumference (MUAC) and oedema for acute malnutrition was conducted by sector partners for 137 children of 6-59 months. Of the 137 children screened, the MUAC reading indicated that seven were recorded in the red category, 23 in the yellow category and 107 in the green category. No case of oedema was reported in the six LGAs assessed.

Among the 137 children screened, 28 arrived from neighbouring countries (1 in Gwoza, 1 in Kala Balge and 26 in Mobbar); of all the 28 children measured; 27 were in green, one was in yellow and none in the red category. All children found with acute malnutrition have been admitted to the treatment programme.

LGA	MUAC Categories						Total
	Green (≥12.5cm)		Yellow (11.5cm – 12.5cm)		Red (<11.5cm)		
	Inaccessible	Accessible	Inaccessible	Accessible	Inaccessible	Accessible	
Bama	58	0	16	0	5	0	79
Dikwa	5	0	4	0	2	0	11
Gwoza	10	1	0	0	0	0	11
Kala Balge	0	1	0	0	0	0	1
Mobbar	0	25	0	1	0	0	26
Monguno	7	0	2	0	0	0	9
<b>Total</b>	<b>80</b>	<b>27</b>	<b>22</b>	<b>1</b>	<b>7</b>	<b>0</b>	<b>137</b>

Please note, the data presented above are not surveillance results and should be interpreted

■ Nourished
 ■ Moderate Acute Malnutrition (MAM)
 ■ Severe Acute Malnutrition (SAM)

\*Multiple-choice response

**DISPLACEMENT BREAKDOWN — only the movements with 17 persons and above are listed below.**

State	Arrival location		Movement location			Number of individuals
	LGA	Ward	State	LGA	Ward	
Adamawa	Fufore	Pariya	Adamawa	Song	Song Waje	26
		Beti	Borno	Gwoza	Gwoza Town Gadamayo	28
			Adamawa	Yola South	Adarawo	21
	Gombi	Gombi North	Kano	Ajingi	Ajingi	30
		Gombi South	Borno	Chibok	Chibok Likama	46
		Ga'Anda	Adamawa	Michika	Madzi	21
	Guyuk	Guyuk	Adamawa	Guyuk	Dumna	32
	Hong	Bangshika	Adamawa	Maiha	Maiha Gari	36
		Uba		Fufore	Fufore	28
		Mayo Lope		Yola South	Bole Yolde Pate	25
	Madagali	K/Wuro Ngayandi	Borno	Askira / Uba	Lassa	43
		Shelmi / Sukur/ Vapura	Adamawa	Girei	Modire/ Vinikilang	34
			Borno	Michika	Jigalambu	21
				Askira / Uba	Uba	41
		Gulak	Maiduguri	Maisandari	22	
	Michika	Madzi	Adamawa	Gombi	Ga'Anda	21
		Jigalambu	Adamawa	Madagali	Shelmi / Sukur/ Vapura	21
		Lokuwa		Borno	Askira / Uba	Chul /Rumirgo
	Mubi North	Mayo Bani	Plateau	Jos South	Kuru B	24
		Mubi South	Lamorde	Adamawa	Girei	Girei I
	Mugulbu/ Yadafa		Borno	Bama	Buduwa / Bula Chirabe	39
	Gude			Gwoza	Hambagda/ Liman Kara/ New Settlement	34
	Mujara		Adamawa	Madagali	Shelmi / Sukur/ Vapura	32
	Numan	Imburu	Adamawa	Lamurde	Waduku	17
	Song	Song Gari	Adamawa	Girei	Girei li	21
		Song Waje		Fufore	Pariya	26
	Yola South	Bole Yolde Pate	Adamawa	Fufore	Fufore	22
	Lamurde	Waduku	Gombe	Kaltungo	Ture	42
		Lamurde	Adamawa	Numan	Sabon Pegi	37
		Askira/Uba	Chul / Rumirgo	Adamawa	Mubi North	Lokuwa
Lassa	Borno		Askira / Uba	Mussa	42	
Zadawa/Hausari				Mussa	40	
Uba	Adamawa		Madagali	Shelmi / Sukur/ Vapura	41	
Bama	Shehuri / Hausari / Mairi		Borno	Askira / Uba	Ngulde	38
		Borno	Bama	Mbuliya/Goniri/Siraja	57	
	Buduwa / Bula Chirabe	Borno	Bama	Gulumba / Jukkuri / Batra	95	
				Dipchari / Jere / Dar-Jamal / Kotembe	104	
Monguno	Monguno	Borno	Kukawa	Alagarno	29	